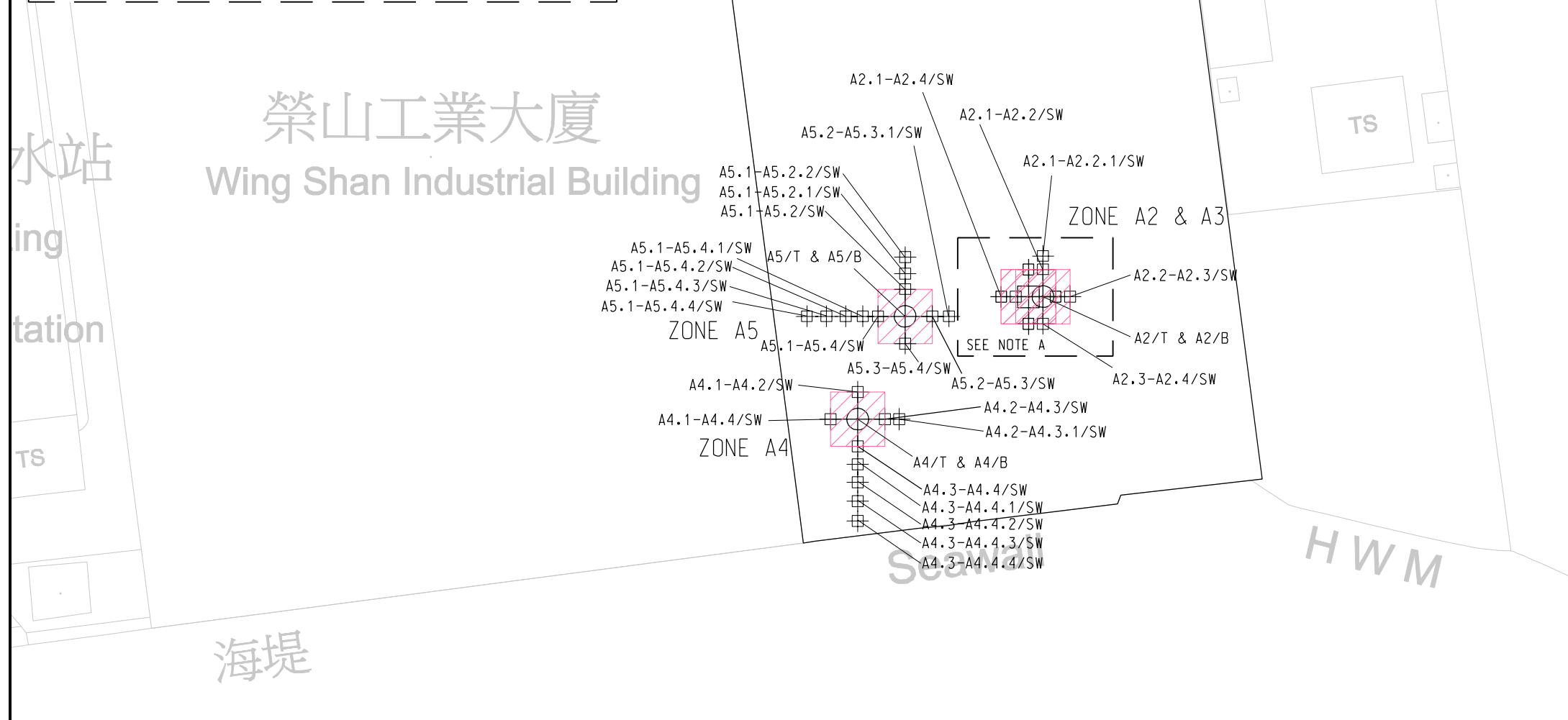
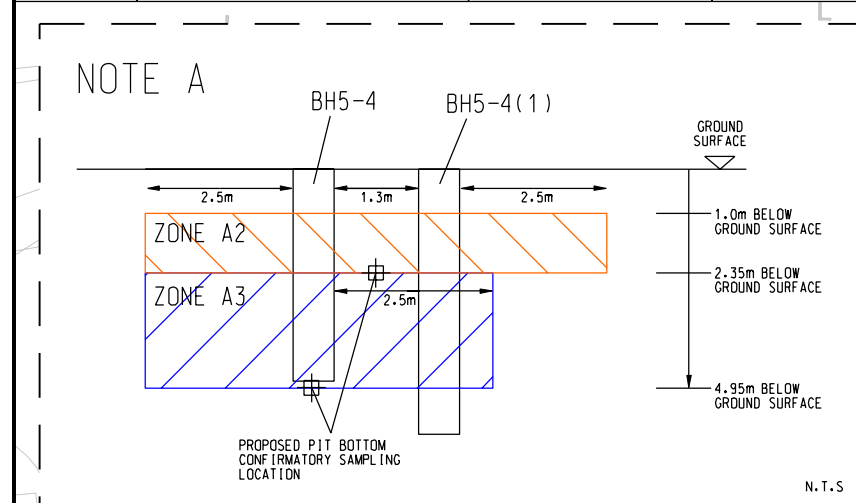
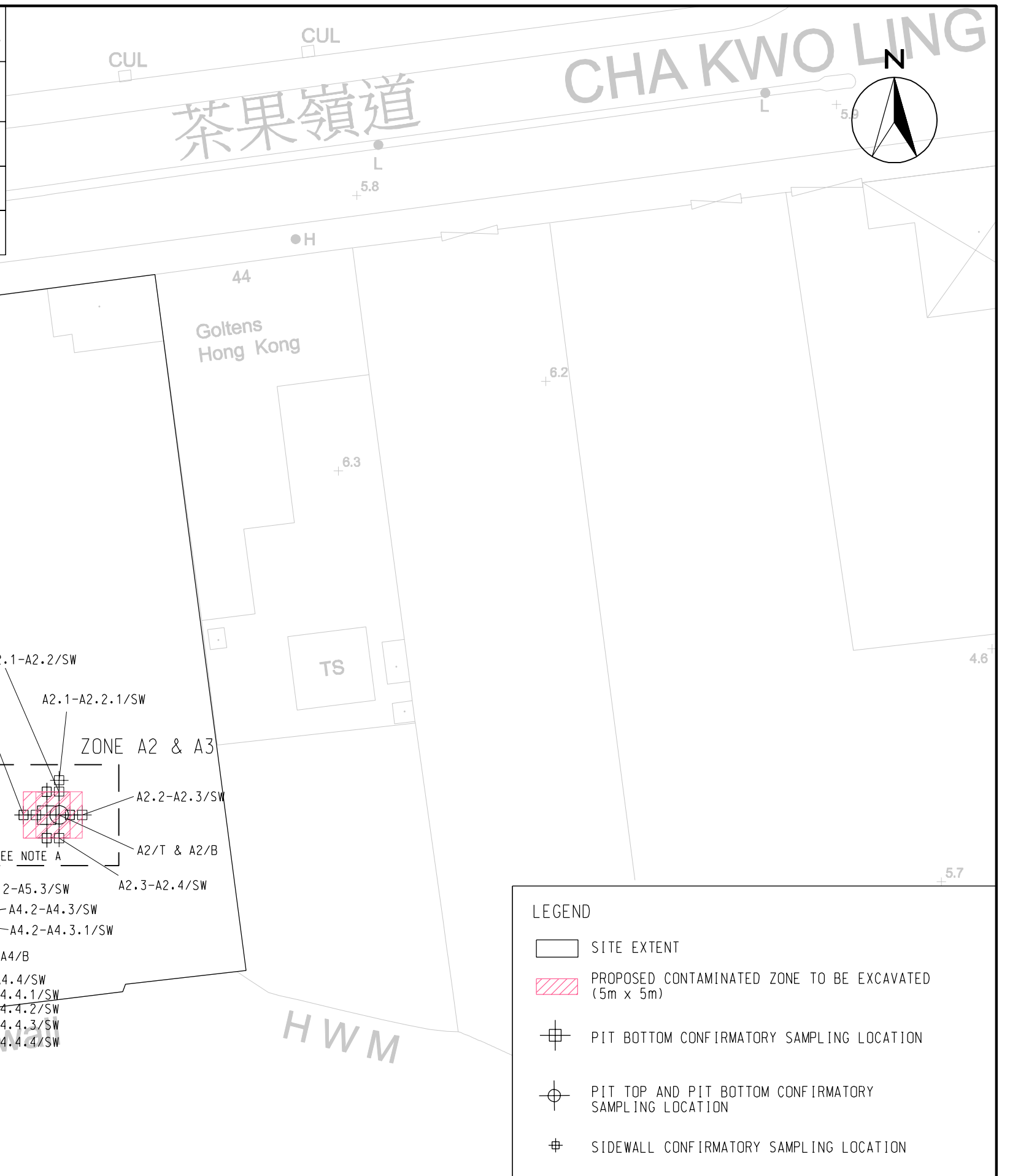


ZONE	DEPTH WITH CONTAMINATED SOIL FOUND (m BELOW GROUND SURFACE)	CONTAMINANT IDENTIFIED	ESTIMATED EXTENT OF CONTAMINATION (m ²)	VOLUME (m ³)	PROPOSED REMEDIATION METHOD
A2	1.0-2.35m	BIS-(2-ETHYLHEXYL)-PHthalate, LEAD	31.5	42.5	BIOPILING, SOLIDIFICATION / STABILIZATION
A3	2.35-4.95m	LEAD	25	65	SOLIDIFICATION / STABILIZATION
A4	1.0-2.45m	LEAD	25	36.25	SOLIDIFICATION / STABILIZATION
A5	1.4-2.55m	LEAD	25	28.75	SOLIDIFICATION / STABILIZATION



YAU TONG BAY REDEVELOPMENT
LAND DECONTAMINATION WORKS

LOCATION OF CONFIRMATORY SAMPLING (ZONES A2, A3, A4 & A5)

SCALE	A3 1 : 500	DATE	MAR 2014
CHECK	LLHY	DRAWN	KW
JOB No.	60048208	DRAWING No.	10
		REV	-