



JOB No.: TCS00975/18

**CEDD CONTRACT AGREEMENT NO. EDO/04/2018 -
ENVIRONMENTAL TEAM FOR CROSS BAY LINK, TSEUNG
KWAN O**

**MONTHLY ENVIRONMENTAL MONITORING & AUDITING
REPORT OF THE PROJECT – MARCH 2022**

**PREPARED FOR
CIVIL ENGINEERING AND DEVELOPMENT DEPARTMENT
(CEDD)**

Date	Reference No.	Prepared By	Certified By
13 April 2022	TCS00975/18/600/R0620v2	 Martin Li (Environmental Consultant)	 Tam Tak Wing (Environmental Team Leader)

Version	Date	Remarks
1	7 April 2022	First Submission
2	13 April 2022	Amended against IEC's comments



Acuity Sustainability Consulting Limited –
Nature & Technologies (HK) Limited Joint Venture



Our ref: PL-202204024

AECOM Asia Company Limited
8/F., Grand Central Plaza, Tower 2
138 Shatin Rural Committee Road
Shatin, New Territories, Hong Kong

Attention: Mr. Conrad NG

19 April 2022

Dear Sir,

Contract No. NE/2017/07 & NE/2017/08
Cross Bay Link, Tseung Kwan O
Monthly EM&A Report for March 2022

I refer to the email of the ET concerning the Monthly EM&A Report for March 2022 (Version 2) with Ref. No. TCS00975/18/600/R0620v2. We have no adverse comment on it and verify the captioned monthly report according to Conditions 1.9 and 4.4 of Environmental Permit with No. EP-459-2013.

Yours faithfully,

A handwritten signature in black ink, appearing to be 'Li Wai Ming Kevin'.

Li Wai Ming Kevin
Independent Environmental Checker

cc. Mr. T.W. TAM (ETL)
Ms. Sheri S.Y. LEUNG (CEDD)

EXECUTIVE SUMMARY

- ES01 Civil Engineering and Development Department (hereafter referred as “CEDD”) is the Project Proponent and the Permit Holder of the Project Cross Bay Link, Tseung Kwan O (hereinafter referred as “the Project”) which is a Designated Project to be implemented under Environmental Permit number EP-459/2013 (hereinafter referred as “the EP-459/2013” or “the EP”).
- ES02 AUES was awarded the CEDD Contract Agreement No. EDO/04/2018 - Environmental Team for Cross Bay Link, Tseung Kwan O (hereinafter called “the Service Contract”). The Services under the Service Contract is to provide environmental monitoring and audit (EM&A) services for the Works Contracts pursuant to the requirement of Environmental Team (ET) under the Approved EM&A Manual to ensure that the environmental performance of the Works Contracts comply with the requirement specified in the EM&A Manual and EIA Report of Agreement No. CE 43/2008 (HY) Cross Bay Link, Tseung Kwan O - Investigation and other relevant statutory requirements.
- ES03 To facilitate management, the proposed Works of the project was divided into two Civil Engineering and Development Department (CEDD) Works contracts included *Contract 1 (Contract No. NE/2017/07)* and *Contract 2 (Contract No. NE/2017/08)*. The date for commencement of Contract 1 was **3rd December 2018** while the date for commencement of Contract 2 was **17th January 2019**.
- ES04 According to the Approved Environmental Monitoring & Audit (EM&A) Manual, air quality, noise and water quality monitoring are required to be conducted during the construction phase of the Project. As part of the EM&A programme, baseline monitoring shall undertake before the Project construction work commencement to determine the ambient environment condition. The baseline air quality, background noise and water quality monitoring has been carried out between **21st September 2018** and **13th November 2018** at the designated and interim locations. The baseline monitoring report under the EP-459/2013 has been compiled by the ET and verified by Independent Environmental Checker (hereinafter the “IEC”) prior submitted to EPD on **19th November 2018** for endorsement.
- ES05 This is the **40th** Monthly EM&A report presenting the monitoring results and inspection findings for the reporting period from **1 to 31 March 2022** (hereinafter ‘the Reporting Period’).

CONSTRUCTION WORKS CONDUCTED AT THE REPORTING MONTH

- ES06 The major construction activities of Contract 1 (Contract No. NE/2017/07) undertaken in this Reporting Period are:-
- Precast segment fabrication, shell installation for Portion I.
 - Piling Work for Portion I.
 - E&M work and External Work at Portion V.
 - Touch up painting and painting of east and west side spans ring weld.
 - Welding of L3 parapet base plated on steel bridge.
 - Waterproofing works for division area, footpath area and cycle track area for steel bridge.
 - Top tension and transverse tension, bottom tension, and external tension at Portion II.
 - Construction of long stitching and planter wall at Portion II.
 - Concrete surrounding for ducting at Portion II.
- ES07 The major construction activities of Contract 2 (Contract No. NE/2017/08) undertaken in this Reporting Period are:-
- UU Diversion
 - Road Work along Wan Po Road
 - Excavation and Demolition of existing wave wall at Portion I
 - Monitoring and Instrumentation works
 - RC construction for U-trough at Portion III, parapet at elevated deck
 - RC construction for lift shaft and stair case

- TCSS Cross road ducts installation at Wan Po Road
- Modification of Type 1 Wave wall
- Drainage work at Portion I, III
- RC Construction of foundation at Wan O Road
- Deck construction at cycle track ramp
- Utilities installation along At Grade Road
- SENB installation at At-Grade Road, Portion III, U-trough

ENVIRONMENTAL MONITORING AND AUDIT ACTIVITIES

ES08 Environmental monitoring activities under the EM&A program in this Reporting Period are summarized in the following table.

Table ES-4 Summary Environmental Monitoring Activities Undertaken in the Reporting Period

Issues	Environmental Monitoring Parameters / Inspection		Sessions
Air Quality	1-Hour TSP		36
	24-Hr TSP		12
Construction Noise	Leq (30min) Daytime		15
	Leq (5min) Evening ^(Note 1)		0
	Leq (5min) Night ^(Note 1)		0
Water Quality	Marine Water Sampling ^{(Note 2) (Note 3)}		0
Inspection / Audit	Contract 1	ET Regular Environmental Site Inspection	5
		Joint site audit with Project Consultant and IEC	1
	Contract 2	ET Regular Environmental Site Inspection	5
		Joint site audit with Project Consultant and IEC	1

Note 1 Total sessions are counted by every 3 consecutive Leq5min

Note 2 Total sessions are counted by monitoring days

Note 3 Since the marine construction works that requires marine water quality monitoring as stated in the EM&A Manual were completed, the impact water quality monitoring was ceased with effect from 1 May 2020.

BREACH OF ACTION AND LIMIT (A/L) LEVELS

ES09 No air quality monitoring exceedance was recorded in this Reporting Period. For construction noise monitoring, no exceedance was recorded in this Reporting Period. The statistics of environmental exceedance and investigation of exceedance are summarized in the following table.

Table ES-5 Summary Environmental Monitoring Parameter Exceedance in the Reporting Period

Environmental Issues	Monitoring Parameters	Action Level	Limit Level	Event & Action	
				Investigation Results	Corrective Actions
Air Quality	1-Hour TSP	0	0	--	--
	24-Hr TSP	0	0	--	--
Construction Noise	Leq _{30min} Daytime	0	0	--	--
	Leq _{5min} Evening	0	0	--	--
	Leq _{5min} Night	0	0	--	--
Water Quality (Marine Water)	DO	0	0	--	--
	Turbidity	0	0	--	--
	SS	0	0	--	--

ENVIRONMENTAL COMPLAINT

ES10 In the reporting period, no environmental complaint was recorded for the Project. The statistics of environmental complaint are summarized in the following table.

Table ES-6 Summary Environmental Complaint Records in the Reporting Period

Reporting Period	Contract	Environmental Complaint Statistics			Related with the Works Contract(s)
		Frequency	Cumulative	Complaint Nature	
1 – 31 March 2022	1	0	25	NA	NA
	2	0	16	NA	NA

NOTIFICATION OF SUMMONS AND SUCCESSFUL PROSECUTIONS

ES11 No environmental summons or prosecutions was received in this Reporting Period for the Project. The statistics of environmental summons or prosecutions are summarized in the following tables.

Table ES-7 Summary Environmental Summons Records in the Reporting Period

Reporting Period	Contract	Environmental Summons Statistics			Related with the Works Contract(s)
		Frequency	Cumulative	Complaint Nature	
1 – 31 March 2022	1	0	0	NA	NA
	2	0	0	NA	NA

Table ES-8 Summary Environmental Prosecutions Records in the Reporting Period

Reporting Period	Contract	Environmental Prosecution Statistics			Related with the Works Contract(s)
		Frequency	Cumulative	Complaint Nature	
1 – 31 March 2022	1	0	0	NA	NA
	2	0	0	NA	NA

REPORTING CHANGE

ES12 There is no reporting change made for this monthly report.

SITE INSPECTION BY EXTERNAL PARTIES

ES13 No site inspection was undertaken by EPD and AFCD within the Reporting Period.

FUTURE KEY ISSUES

ES14 Due to wet season is approaching, the Contractor was reminded that all the works being undertaken must fulfill environmental statutory requirements and to paid attention to water quality mitigation measures to prevent surface runoff into nearby water bodies or public areas.

ES15 Construction noise would be the key environmental issue as Lohas Park Phase 4 & 6 were already available for resident occupation. The noise mitigation measures such as use of quiet plants and installation of temporary noise barrier at the construction noise predominate area should be fully implemented in accordance with the EM&A requirement.

Table of Contents

1. INTRODUCTION	3
1.1 PROJECT BACKGROUND	3
1.2 REPORT STRUCTURE	3
2. PROJECT ORGANIZATION AND CONSTRUCTION PROGRESS AND SUBMISSION	5
2.1 PROJECT ORGANIZATION	5
2.2 CONSTRUCTION PROGRESS	6
2.3 SUMMARY OF ENVIRONMENTAL SUBMISSIONS	7
3. SUMMARY OF ENVIRONMENTAL MONITORING PROGRAMMES AND REQUIREMENTS	9
3.1 GENERAL	9
3.2 MONITORING PARAMETERS	9
3.3 MONITORING LOCATIONS	9
3.4 MONITORING FREQUENCY AND PERIOD	10
3.5 MONITORING EQUIPMENT	11
3.6 MONITORING PROCEDURES	12
3.7 DETERMINATION OF ACTION/LIMIT (A/L) LEVELS	15
3.8 DATA MANAGEMENT AND DATA QA/QC CONTROL	17
4. AIR QUALITY MONITORING	18
4.1 GENERAL	18
4.2 RESULTS OF AIR QUALITY MONITORING IN THE REPORTING MONTH	18
5. CONSTRUCTION NOISE MONITORING	19
5.1 GENERAL	19
5.2 RESULTS OF NOISE MONITORING	19
6. WATER QUALITY MONITORING	20
6.1 GENERAL	20
7. WASTE MANAGEMENT	21
7.1 GENERAL WASTE MANAGEMENT	21
7.2 RECORDS OF WASTE QUANTITIES	21
8. SITE INSPECTION	22
8.1 REQUIREMENTS	22
8.2 FINDINGS / DEFICIENCIES DURING THE REPORTING MONTH	22
8.3 IMPLEMENTATION STATUS OF SURFACE RUNOFF MITIGATION MEASURES	23
9. LANDFILL GAS MONITORING	24
9.1 GENERAL REQUIREMENT	24
9.2 LIMIT LEVELS AND EVENT AND ACTION PLAN	24
9.3 LANDFILL GAS MONITORING	24
10. ENVIRONMENTAL COMPLAINT AND NON-COMPLIANCE	26
10.1 ENVIRONMENTAL COMPLAINT, SUMMONS AND PROSECUTION	26
11. IMPLEMENTATION STATUS OF MITIGATION MEASURES	27
11.1 GENERAL REQUIREMENTS	27
11.2 TENTATIVE CONSTRUCTION ACTIVITIES IN THE COMING MONTH	27
11.3 IMPACT FORECAST	28
12. CONCLUSIONS AND RECOMMENDATIONS	29
12.1 CONCLUSIONS	29
12.2 RECOMMENDATIONS	29

LIST OF TABLES

TABLE 2-1	DOCUMENTS SUBMISSION UNDER ENVIRONMENTAL PERMIT REQUIREMENT
TABLE 2-2	STATUS OF ENVIRONMENTAL LICENSES AND PERMITS OF THE PROJECT WORKS (CONTRACT 1)
TABLE 2-3	STATUS OF ENVIRONMENTAL LICENSES AND PERMITS OF THE PROJECT WORKS (CONTRACT 2)
TABLE 3-1	SUMMARY OF EM&A REQUIREMENTS
TABLE 3-2	DESIGNATED AIR QUALITY MONITORING LOCATION RECOMMENDED IN EM&A MANUAL
TABLE 3-3	DESIGNATED CONSTRUCTION NOISE MONITORING LOCATION RECOMMENDED IN EM&A MANUAL
TABLE 3-4	DESIGNATED AND INTERIM ALTERNATIVE LOCATION FOR AIR QUALITY AND NOISE MONITORING IN THE REPORTING PERIOD
TABLE 3-5	LOCATION OF WATER QUALITY MONITORING STATION
TABLE 3-6	AIR QUALITY MONITORING EQUIPMENT
TABLE 3-7	CONSTRUCTION NOISE MONITORING EQUIPMENT
TABLE 3-8	WATER MONITORING EQUIPMENT
TABLE 3-9	TESTING METHOD AND REPORTING LIMIT OF THE CHEMICAL ANALYSIS
TABLE 3-10	ACTION AND LIMIT LEVELS FOR AIR QUALITY
TABLE 3-11	ACTION AND LIMIT LEVELS FOR CONSTRUCTION NOISE
TABLE 3-12	ACTION AND LIMIT LEVELS FOR WATER QUALITY
TABLE 4-1	1-HOUR TSP AIR QUALITY IMPACT MONITORING RESULTS FOR AM4 AND 24-HOUR TSP AIR QUALITY IMPACT MONITORING RESULTS FOR AM5
TABLE 4-2	1-HOUR TSP AIR QUALITY IMPACT MONITORING RESULTS FOR AM2 AND 24-HOUR TSP AIR QUALITY IMPACT MONITORING RESULTS FOR AM2A
TABLE 5-1	DAYTIME CONSTRUCTION NOISE IMPACT MONITORING RESULTS AT CNMS-1
TABLE 5-2	DAYTIME CONSTRUCTION NOISE IMPACT MONITORING RESULTS AT CNMS-2
TABLE 5-3	DAYTIME CONSTRUCTION NOISE IMPACT MONITORING RESULTS AT CNMS-5
TABLE 7-1	SUMMARY OF QUANTITIES OF INERT C&D MATERIALS
TABLE 7-2	SUMMARY OF QUANTITIES OF C&D WASTES
TABLE 8-1	SITE OBSERVATIONS OF CONTRACT 1
TABLE 8-2	SITE OBSERVATIONS OF CONTRACT 1
TABLE 9-1	ACTIONS IN THE EVENT OF LANDFILL GAS BEING DETECTED IN EXCAVATIONS
TABLE 9-2	SUMMARY OF LANDFILL GAS MEASUREMENT RESULTS
TABLE 10-1	STATISTICAL SUMMARY OF ENVIRONMENTAL COMPLAINTS
TABLE 10-2	STATISTICAL SUMMARY OF ENVIRONMENTAL SUMMONS
TABLE 10-3	STATISTICAL SUMMARY OF ENVIRONMENTAL PROSECUTION
TABLE 11-1	ENVIRONMENTAL MITIGATION MEASURES IN THE REPORTING MONTH

LIST OF APPENDICES

APPENDIX A	PROJECT LAYOUT PLAN
APPENDIX B	PROJECT ORGANIZATION CHART & CONTACT DETAILS OF KEY PERSONNEL
APPENDIX C	3-MONTH ROLLING CONSTRUCTION PROGRAM
APPENDIX D	MONITORING LOCATION (AIR QUALITY, NOISE AND WATER QUALITY)
APPENDIX E	EVENT AND ACTION PLAN
APPENDIX F	IMPACT MONITORING SCHEDULE OF THE REPORTING MONTH AND COMING MONTH
APPENDIX G	CALIBRATION CERTIFICATES OF EQUIPMENT AND THE ACCREDITATION LABORATORY CERTIFICATE
APPENDIX H	DATABASE OF MONITORING RESULTS
APPENDIX I	GRAPHICAL PLOTS OF MONITORING RESULTS
APPENDIX J	METEOROLOGICAL DATA
APPENDIX K	WASTE FLOW TABLE
APPENDIX L	IMPLEMENTATION RECORD OF WATER MITIGATION MEASURES IN THE REPORTING MONTH
APPENDIX M	IMPLEMENTATION SCHEDULE FOR ENVIRONMENTAL MITIGATION MEASURES (ISEMM)

1. INTRODUCTION

1.1 PROJECT BACKGROUND

- 1.1.1 Civil Engineering and Development Department (hereafter referred as “CEDD”) is the Project Proponent and the Permit Holder of the Project Cross Bay Link, Tseung Kwan O (hereinafter referred as “the Project”) which is a Designated Project to be implemented under Environmental Permit number EP-459/2013 (hereinafter referred as “the EP-459/2013” or “the EP”).
- 1.1.2 AUES was awarded the CEDD Contract Agreement No. EDO/04/2018 - Environmental Team for Cross Bay Link, Tseung Kwan O (hereinafter called “the Service Contract”). The Services under the Service Contract is to provide environmental monitoring and audit (EM&A) services for the Works Contracts pursuant to the requirement of Environmental Team (ET) under the Approved EM&A Manual to ensure that the environmental performance of the Works Contracts comply with the requirement specified in the EM&A Manual and EIA Report of Agreement No. CE 43/2008 (HY) Cross Bay Link, Tseung Kwan O - Investigation and other relevant statutory requirements.
- 1.1.3 To facilitate management, the proposed Works of *Cross Bay Link, Tseung Kwan O* (hereinafter called “the Project”) was divided into two Civil Engineering and Development Department (CEDD) Works contracts included *Contract 1 (Contract No. NE/2017/07)* and *Contract 2 (Contract No. NE/2017/08)*. The details of each contract Works are summarized below and the delineation of each contract is shown in [Appendix A](#).
- Contract 1 (Contract No. NE/2017/07)*
- (i) 400m section of marine viaducts of steel deck sections including the Eternal Arch Bridge;
 - (ii) 600m section of marine viaducts of concrete deck sections;
 - (iii) An E&M Plantroom and associated building services; and
 - (iv) E&M provisions.
- Contract 2 (Contract No. NE/2017/08)*
- (i) Elevated deck structures along Road D9;
 - (ii) A 210m section of cycle track and footpath ramp bridge;
 - (iii) A 630m section of noise semi-enclosure covering the entire length of Road D9, and;
 - (iv) Lift, staircase, modification of existing seawall along Road D9, landscaping and miscellaneous works.
- 1.1.4 The date for commencement of Contract 1 is **3rd December 2018** while the date for commencement of Contract 2 is **17th January 2019**.
- 1.1.5 As part of the EM&A programme, baseline monitoring shall be undertaken before the Project construction work commencement to determine the ambient environmental condition. The baseline air quality, background noise and water quality monitoring has been carried out between **21st September 2018** and **13th November 2018** at the designated and interim locations. The baseline monitoring report under the EP-459/2013 has been compiled by the ET and verified by Independent Environmental Checker (hereinafter the “IEC”) prior submitted to EPD on **19th November 2018** for endorsement.
- 1.1.6 This is the **40th** Monthly EM&A report presenting the monitoring results and inspection findings for the reporting period from **1** to **31 March 2022** (hereinafter ‘the Reporting Period’).

1.2 REPORT STRUCTURE

- 1.2.1 The Environmental Monitoring and Audit (EM&A) Monthly Report is structured into the following sections:-

Section 1	<i>Introduction</i>
Section 2	<i>Project Organization and Construction Progress</i>
Section 3	<i>Summary of Impact Monitoring Requirements</i>
Section 4	<i>Air Quality Monitoring</i>

<i>Section 5</i>	<i>Construction Noise Monitoring</i>
<i>Section 6</i>	<i>Water Quality Monitoring</i>
<i>Section 7</i>	<i>Waste Management</i>
<i>Section 8</i>	<i>Site Inspections</i>
<i>Section 9</i>	<i>Landfill Gas Monitoring</i>
<i>Section 10</i>	<i>Environmental Complaints and Non-Compliance</i>
<i>Section 11</i>	<i>Implementation Status of Mitigation Measures</i>
<i>Section 12</i>	<i>Conclusions and Recommendations</i>

2. PROJECT ORGANIZATION AND CONSTRUCTION PROGRESS AND SUBMISSION

2.1 PROJECT ORGANIZATION

2.1.1 The project organization is shown in *Appendix B*. The responsibilities of respective parties are:

The Project Consultant

2.1.2 The Project Consultant (hereinafter “the Consultant”) is responsible for overseeing the construction works and for ensuring that the works are undertaken by the Contractor in accordance with the specification and contract requirements. The duties and responsibilities of the Consultant with respect to EM&A are:

- Monitor the Contractors’ compliance with contract specifications, including the implementation and operation of the environmental mitigation measures and their effectiveness
- Monitor Contractors’, ET’s and IEC’s compliance with the requirements in the Environmental Permit (EP) and EM&A Manual
- Facilitate ET’s implementation of the EM&A programme
- Participate in joint site inspection by the ET and IEC
- Oversee the implementation of the agreed Event / Action Plan in the event of any exceedance
- Adhere to the procedures for carrying out complaint investigation

The Contractor(s) of Works Contract(s)

2.1.3 There will be one contractor for each individual works contract. The Contractor(s) should report to the Consultant. The duties and responsibilities of the Contractor are:

- Comply with the relevant contract conditions and specifications on environmental protection
- Participate in the site inspections by the ET and IEC, and undertake any corrective actions
- Provide information / advice to the ET regarding works programme and activities which may contribute to the generation of adverse environmental impacts
- Submit proposals on mitigation measures in case of exceedances of Action and Limit levels in accordance with the Event / Action Plans
- Implement measures to reduce impact where Action and Limit levels are exceeded
- Adhere to the procedures for carrying out complaint investigation

Environmental Team (ET)

2.1.4 ET shall not be in any way an associated body of the Contractor(s) and employed by the Permit Holder (i.e., CEDD) to conduct the EM&A programme. The ET should be managed by the ET Leader. The ET Leader shall be a person who has at least 7 years’ experience in EM&A and has relevant professional qualifications. Suitable qualified staff should be included in the ET, and resources for the implementation of the EM&A programme should be allocated in time under the Contract(s), to enable fulfillment of the Project’s EM&A requirements as specified in the EM&A Manual during construction of the Project. ET shall report to the Project Proponent and the duties shall include:

- Conduct baseline monitoring, impact monitoring and post-construction monitoring and the associated in-situ and laboratory tests to monitor various environmental parameters as required in the EM&A Manual and the EP
- Analyze the environmental monitoring and audit data, review the success of EM&A programme and the adequacy of mitigation measures implemented, confirm the validity of the EIA predictions and identify any adverse environmental impacts arising
- Carry out regular site inspection to investigate and audit the Contractors’ site practice, equipment/plant and work methodologies with respect to pollution control and environmental mitigation, and effect proactive action to pre-empt problems
- Monitor compliance with conditions in the EP, environmental protection, pollution prevention and control regulations and contract specifications

- Audit environmental conditions on site
- Report on the environmental monitoring and audit results to EPD, the Consultant, the IEC and Contractor(s) or their delegated representatives
- Recommend suitable mitigation measures to the Contractor in the case of exceedance of Action and Limit levels in accordance with the Event and Action Plans
- Liaise with the IEC on all environmental performance matters and timely submit all relevant EM&A proforma for approval by IEC
- Advise the Contractor(s) on environmental improvement, awareness, enhancement measures etc., on site
- Adhere to the procedures for carrying out complaint investigation
- Set up a dedicated web site where the project information, all environmental monitoring and audit data and reports described in Condition 5.2 of the EP, and all finalized submissions and plans required under the EP are to be placed for public inspection
- Upload the environmental monitoring results to the dedicated web site in accordance with requirements of the EP and EM&A Manual
- To carry out the Operational Phase Landfill Gas monitoring during effluent drainage system maintenance for one year

Independent Environmental Checker (IEC)

2.1.5 IEC will be employed for this Project. The Independent Environmental Checker (IEC) should not be in any way an associated body of the Contractor(s) or the ET for the Project. The IEC should be employed by the Permit Holder (i.e., CEDD) prior to the commencement of the construction of the Project. The IEC should have at least 7 years' experience in EM&A and have relevant professional qualifications. The duty of IEC should be:

- Provide proactive advice to the Project Consultant and the Project Proponent on EM&A matters related to the project, independent from the management of construction works, but empowered to audit the environmental performance of construction
- Review and audit all aspects of the EM&A programme implemented by the ET
- Review and verify the monitoring data and all submissions in connection with the EP and EM&A Manual submitted by the ET
- Arrange and conduct regular, at least monthly site inspections of the works during construction phase, and ad hoc inspections if significant environmental problems are identified
- Check compliance with the agreed Event / Action Plan in the event of any exceedance
- Check compliance with the procedures for carrying out complaint investigation
- Check the effectiveness of corrective measures
- Feedback audit results to ET by signing off relevant EM&A proforma
- Check that the mitigation measures are effectively implemented
- Report the works conducted, the findings, recommendation and improvement of the site inspections, after reviewing ET's and Contractor's works, and advices to the Project Consultant and Project Proponent on a monthly basis

2.2 CONSTRUCTION PROGRESS

2.2.1 3-month rolling construction program of the each Works Contract is enclosed in [Appendix C](#); and the major construction activities undertaken in the Reporting Period is presented in below sub-sections.

Contract 1 (Contract No. NE/2017/07)

2.2.2 The major construction activities of Contract 1 undertaken in this Reporting Period are:-

- Precast segment fabrication, shell installation for Portion I.
- Piling Work for Portion I.
- E&M work and External Work at Portion V.
- Touch up painting and painting of east and west side spans ring weld.
- Welding of L3 parapet base plated on steel bridge.
- Waterproofing works for division area, footpath area and cycle track area for steel bridge.

- Top tension and transverse tension, bottom tension, and external tension at Portion II.
- Construction of long stitching and planter wall at Portion II.
- Concrete surrounding for ducting at Portion II.

Contract 2 (Contract No. NE/2017/08)

2.2.3 The major construction activities of Contract 2 undertaken in this Reporting Period are:-

- UU Diversion
- Road Work along Wan Po Road
- Excavation and Demolition of existing wave wall at Portion I
- Monitoring and Instrumentation works
- RC construction for U-trough at Portion III, parapet at elevated deck
- RC construction for lift shaft and stair case
- TCSS Cross road ducts installation at Wan Po Road
- Modification of Type 1 Wave wall
- Drainage work at Portion I, III
- RC Construction of foundation at Wan O Road
- Deck construction at cycle track ramp
- Utilities installation along At Grade Road
- SENB installation at At-Grade Road, Portion III, U-trough

2.3 SUMMARY OF ENVIRONMENTAL SUBMISSIONS

2.3.1 The required documents list below shall be to submit to EPD for retention:

Table 2-1 Documents Submission under Environmental Permit Requirement

EP condition	Submission to EPD	Requirement	Situation
1.11	Commencement date of construction of the Project	no later than 1 month prior to the commencement of construction of the Project	<ul style="list-style-type: none"> • Contract 1 notified EPD on 19 Oct 2018 • Contract 2 notified EPD on 12 Dec 2018
2.3	The date of setting up the Community Liaison Group (CLG), the membership, the terms of reference and the contact details	At least 1 month before the commencement of construction of the Project	<ul style="list-style-type: none"> • CLG setting has submitted to EPD on 9 Oct 2018
2.4	Management Organization of Main Construction Companies	No later than 2 weeks before the commencement of construction of the Project	<ul style="list-style-type: none"> • Management Organization of Contract 1 was submitted to EPD on 2 October 2018 • Management Organization of Contract 2 was submitted to EPD on 12 December 2018
2.5	Waste Management Plan (WMP)	No later than 1 month before commencement of construction of the Project	<ul style="list-style-type: none"> • WMP of Contract 1 was submitted to EPD in 11 October 2018 • WMP of Contract 2 was submitted to EPD in 14 December 2018
2.6	Landscape Mitigation Plan (LSMP)	No later than 1 month before commencement of construction of the Project	<ul style="list-style-type: none"> • LSMP was submitted on 1 Nov 2018
2.7	Detailed Qualitative Landfill Gas Hazards Assessment (QLGHA)	No later than 1 month before commencement of construction of the Project	<ul style="list-style-type: none"> • QLGHA of the Project was submitted to EPD on 1 November 2018

2.3.2 Upon completed baseline monitoring, a Baseline Monitoring Report was verified by IEC on 19 November 2018 and submitted to EPD on that day for endorsement.

2.3.3 The notification of Project dedicated web site to EPD was made on 9 January 2019

(<http://www.envcbltko.hk/>).

2.3.4 Summary of the relevant permits, licenses, and/or notifications on environmental protection for the Project are presented in **Table 2-2**.

Table 2-2 Status of Environmental Licenses and Permits of the Project Works (Contract 1)

Item	Description	License/Permit Status			
		Permit no./ Account no./ Ref. no.	Valid Period		Status
			From	To	
1	Notification pursuant to Air pollution Control (Construction Dust) Regulation	--	--	--	Notified on 11 July 2018
2	Chemical Waste Producer Registration	5213-839-C1232-19	28 Aug 2018	N/A	--
3	Water Pollution Control Ordinance - Discharge License	WT00032842-2018	1 Mar 2019	31 Mar 2024	Valid until 31 March 2024
		WT00034178-2019	15 Jul 2019	31 Jul 2024	Valid until 31 July 2024
4	Billing Account for Disposal of Construction Waste	7031412	24 Jul 2018	N/A	--
5	Construction Noise Permit	GW-RE1282-21	31 Dec 2021	30 Mar 2022	Valid until 30 Mar 2022
		GW-RE0304-22	31 Mar 2022	30 Jul 2022	Valid until 30 Jul 2022

Remark: No evening work and night work was carried out for Contract 1

Table 2-3 Status of Environmental Licenses and Permits of the Project Works (Contract 2)

Item	Description	License/Permit Status			
		Permit no./ Account no./ Ref. no.	Valid Period		Status
			From	To	
1	Notification pursuant to Air pollution Control (Construction Dust) Regulation	--	--	--	Notified on 31 October 2018
2	Chemical Waste Producer Registration	5213-839-B2500-04	22 Nov 2018	N/A	--
3	Water Pollution Control Ordinance - Discharge License	WT00034244-2019	8 Jul 2019	31 Jul 2024	Valid until 31 July 2024
4	Billing Account for Disposal of Construction Waste	7032702	8 Nov 2018	N/A	--
5	Construction Noise Permit	GW-RE1208-21	3 Dec 2021	31 Mar 2022	Valid until 31 Mar 2022
		GW-RE0306-22	6 Apr 2022	31 Jul 2022	Valid until 31 Jul 2022

Remark: No evening work and night work was carried out for Contract 2

3. SUMMARY OF ENVIRONMENTAL MONITORING PROGRAMMES AND REQUIREMENTS

3.1 GENERAL

3.1.1 The Environmental Monitoring and Audit Programmes and requirements are set out in the Approved EM&A manual. Environmental issues such as air quality, construction noise and water quality were identified as the key issues during the construction phase of the Project. A summary of EM&A programmes and requirements are presented in the sub-sections below.

3.2 MONITORING PARAMETERS

3.2.1 Monitoring parameters of air quality, noise and water quality are summarized in *Table 3-1*.

Table 3-1 Summary of EM&A Requirements

Environmental Issue	Parameters
Air Quality	<ul style="list-style-type: none"> 1-hour TSP by Real-Time Portable Dust Meter; and 24-hour TSP by High Volume Air Sampler
Noise	<ul style="list-style-type: none"> Leq (30min) in six consecutive Leq(5 min) between 07:00-19:00 on normal weekdays Supplementary information for data auditing, statistical results such as L₁₀ and L₉₀ shall also be obtained for reference.
Water Quality	<ul style="list-style-type: none"> In-situ measurement – Dissolved Oxygen (DO) concentration (mg/L) & saturation (%), pH, Salinity (mg/L), Temperature (°C) and Turbidity (NTU); and Laboratory analysis – SS (mg/L)

3.3 MONITORING LOCATIONS

Air Quality and Construction Noise

3.3.1 According to the Approved EM&A Manual Section 5.4 and Section 6.3, three (3) representative air sensitive receivers (ASR) and four (4) representative noise sensitive receivers were designated as monitoring stations. The designated air quality and noise monitoring locations are listed in *Table 3-2* and *Table 3-3*, and illustrated in *Appendix D*.

Table 3-2 Designated Air Quality Monitoring Location recommended in EM&A Manual

ID	Location in the EM&A Manual	Currently Situation
AM1	Tung Wah Group of Hospitals Aided Primary School & Secondary School	Not yet construct
AM2	Lohas Park Stage 2 (Planned Development in Area 86)	Available for resident occupation in February 2021
AM3	Lohas Park Stage 3 (Planned Development in Area 86)	Under Construction

Table 3-3 Designated Construction Noise Monitoring Location recommended by EM&A Manual

ID	Location	Currently Situation
CNMS-1	Lohas Park Stage 1(Planned Development in Area 86, Package 4) (Southeast facade)	Available for resident occupation in November 2019
CNMS-2	Lohas Park Stage 1 (Planned Development in Area 86, Package 6) (Southeast facade)	Available for resident occupation in February 2021
CNMS-3	Lohas Park Stage 3 (Planned Development in Area 86,Package 11) (West facade)	Under Construction
CNMS-4	Tung Wah Group of Hospitals Aided Primary School & Secondary School (Southwest facade)	Not yet construct

3.3.2 As observed and confirmed by ET and IEC during the joint site visit on 29th August 2018, the designated air quality and noise monitoring locations are under construction or yet to construct. It is considered that these designated locations are not appropriate to perform air quality and noise monitoring. In this regard, alternative locations were proposed as interim arrangement to carry out

air quality and noise monitoring before occupation of the designated monitoring location. A letter enclosed with the alternative location proposal and IEC verification (Our Ref: TCS00975/18/300/L0038) was sent to EPD on 19th October 2018 and the proposal was agreed by EPD. Therefore, air quality and construction noise impact monitoring would be performed at the agreed alternative locations until the designated sensitive receivers occupied and granted the premises.

3.3.3 1-Hour TSP air quality and construction noise monitoring was commenced in February 2021 regarding the handover of residential units to purchases for LP6. However, the installation of High Volume Sampler (HVS) for 24-Hour TSP is still pending approval from LP6 property management team. Therefore, an interim alternative monitoring location AM2a was proposed near the LP 6 for the 24-Hour TSP monitoring during the request of HVS installation is being reviewed by LP6 Property Management Office.

3.3.4 The designated and interim alternative monitoring location for impact air quality and noise monitoring in the Reporting Period are summarized in Table 3-4 and illustrated in *Appendix D*.

Table 3-4 Designated and interim alternative location for air quality and noise monitoring in the Reporting Period

Location ID	Monitoring Parameter	Location
AM2	1-Hour TSP Air Quality	Lohas Park Phase 6
AM2a	24-Hour TSP Air Quality	Near Lohas Park Phase 6
AM4	1-Hour TSP Air Quality	Podium of Lohas Park Phase 2A (Le Prestige)
AM5	24-Hour TSP Air Quality	Boundary of Site Office near Junction of Wan Po Road and Wan O Road
CNMS-1	Noise (L _{eq} , L ₁₀ & L ₉₀)	Podium of Lohas Park Package 4
CNMS-2	Noise (L _{eq} , L ₁₀ & L ₉₀)	Lohas Park Package 6
CNMS-5	Noise (L _{eq} , L ₁₀ & L ₉₀)	Podium of Lohas Park Phase 2A (Le Prestige)

Remark: Since 24-Hour TSP Air Quality monitoring is not granted at AM4 Lohas Park Phase 2A, the 24-Hour TSP monitoring was therefore proposed at AM5 which is located at the boundary of the project site office.

Water Quality

3.3.5 According to Table 7.1 of the approved EM&A Manual Section 7.4, two Control Stations (C3 & C4), six (6) sensitive receivers (CC1, CC2, CC3, CC4, CC13 & SW11) and one (1) Gradient station (II) are recommended to perform water quality monitoring. Details and coordinate of these water quality monitoring stations are described in *Table 3-5* and the locations is shown in *Appendix D*.

Table 3-5 Location of Water Quality Monitoring Station

Station	Coordinates		Description
	Easting	Northing	
CC1	843201	816416	Sensitive Receiver – Coral Sites at Chiu Keng Wan
CC2	844076	817091	Sensitive Receiver – Coral Sites at Junk Bay
CC3	844606	817941	Sensitive Receiver – Coral Sites at Junk Island
CC4	845444	815595	Sensitive Receiver – Coral Sites at Fat Tong Chau West
CC13	844200	817495	Sensitive Receiver – Coral Sites at Junk Bay near Chiu Keng Wan
SW11	845512	817442	Sensitive Receiver – Tseung Kwan O Salt Water Intake
C3	843821	816211	Control Station (Ebb Tide) – within Junk Bay
C4	844621	815770	Control Station (Flood Tide) – within Junk Bay
II	844602	817675	Gradient Station – in between Lam Tin Tunnel (LTT) and CBL

3.4 MONITORING FREQUENCY AND PERIOD

3.4.1 To according with the approved *EM&A Manual*, impact monitoring requirements are presented as follows.

Air Quality Monitoring

3.4.2 Air quality impact monitoring frequency is as follows:

- Once every 6 days of 24-hour TSP and 3 times of 1-hour TSP monitoring; during course of works throughout the construction period

Construction Noise Monitoring

3.4.3 Construction noise monitoring frequency is as follows:

- One set of $Leq_{(30min)}$ measurements in a weekly basis between 07:00 and 19:00 hours on normal weekdays during course of works as throughout the construction period
- If construction works are extended to include works during the hours of 1900-0700, additional weekly impact monitoring shall be carried out during evening and night-time works. Applicable permits under the NCO shall be obtained by the Contractor.

Water Quality (Marine Water) Monitoring

3.4.4 Marine water impact monitoring frequency is as follows:

- Three days a week, at mid ebb and mid flood tides during course of pile excavation works for the bridge pier foundations underway. Moreover, the intervals between 2 consecutive sets of monitoring day shall not be less than 36 hours.

3.5 MONITORING EQUIPMENT

Air Quality Monitoring

3.5.1 The 24-hour and 1-hour TSP levels shall be measured by following the standard high volume sampling method as set out in the *Title 40 of the Code of Federal Regulations, Chapter 1 (Part 50), Appendix B*. If the ET proposes to use a direct reading dust meter to measure 1-hour TSP levels, it shall submit sufficient information to the IEC to prove that the instrument is capable of achieving a comparable results to the HVS. The instrument should be calibrated regularly, and the 1-hour sampling shall be determined on yearly basis by the HVS to check the validity and accuracy of the results measured by direct reading method. The filter paper of 24-hour TSP measurement shall be determined by HOKLAS accredited laboratory. The equipment used for air quality monitoring is listed in **Table 3-6**.

Table 3-6 Air Quality Monitoring Equipment

Equipment		Model
24-hour TSP	High Volume Air Sampler	TISCH High Volume Air Sampler, HVS Model TE-5170
	Calibration Kit	TISCH Model TE-5025A (S/N: 1612)
1- hour TSP	Portable Dust Meter	Laser Dust Monitor Sibata LD-3B Laser Dust Monitor (S/N: 3Y6501 & 366410)

Noise Monitoring

3.5.2 Sound level meter in compliance with the International Electrotechnical Commission Publications 651: 1979 (Type 1) and 804: 1985 (Type 1) specifications shall be used for carrying out the noise monitoring. The sound level meter shall be checked using an acoustic calibrator. The wind speed shall be checked with a portable wind speed meter capable of measuring the wind speed in ms^{-1} . Noise equipment will be used for impact monitoring is listed in **Table 3-7**.

Table 3-7 Construction Noise Monitoring Equipment

Equipment	Model
Integrating Sound Level Meter	Rion NL-52 (S/N:00464681)
Calibrator	Rion NC-74 (S/N:34657231)
Portable Wind Speed Indicator	Anemometer AZ Instrument 8908

Water Quality Monitoring

3.5.3 For water quality monitoring, the equipment should fulfill the requirement under the Approved *EM&A Manual Section 7.2*. The requirement is summarized below:

- Dissolved Oxygen and Temperature Measuring Equipment** – The instrument should be a portable, weatherproof dissolved oxygen measuring instrument completed with cable, sensor, comprehensive operation manuals, and should be operable from a DC power source. It

should be capable of measuring: dissolved oxygen levels in the range of 0-20 mg/L and 0-200% saturation; and a temperature of 0-45 degrees Celsius. It should have a membrane electrode with automatic temperature compensation complete with a cable of not less than 35 m in length. Sufficient stocks of spare electrodes and cable should be available for replacement where necessary.

- **Turbidity Measurement Equipment** – The instrument shall be a portable, weatherproof turbidity-measuring instrument complete with comprehensive operation manual. The equipment shall use a DC power source. It shall have a photoelectric sensor capable of measuring turbidity between 0-1000 NTU.
- **Salinity Measurement Instrument** – A portable salinometer capable of measuring salinity in the range of 0-40 ppt should be provided for measuring salinity of the water at each monitoring location.
- **Water Depth Detector** – A portable, battery-operated echo sounder should be used for the determination of water depth at each designated monitoring station. A detector affixed to the bottom of the works boat, if the same vessel is to be used throughout the monitoring programme, is preferred.
- **Positioning Device** – hand-held or boat-fixed type digital Global Positioning System (GPS) with way point bearing indication or other equipment instrument of similar accuracy, should be provided and used during water quality monitoring to ensure the monitoring vessel is at the correct location before taking measurements.
- **Water Sampling Equipment** – A water sampler, consisting of a transparent PVC or glass cylinder of not less than two liters, which can be effectively sealed with cups at both ends, should be used. The water sampler should have a positive latching system to keep it open and prevent premature closure until released by a messenger when the sampler is at the selected water depth.

3.5.4 Equipment used for water quality impact monitoring is listed in **Table 3-8**.

Table 3-8 Water Monitoring Equipment

Equipment	Model
A Digital Global Positioning System	GPS12 Garmin
Water Depth Detector	Eagle Sonar CUDA 300
Water Sampler	A 2-litre transparent PVC cylinder with latex cups at both ends
Thermometer & DO meter	YSI ProDSS Digital Sampling System Water Quality Meter
pH meter	
Turbidimeter	
Salinometer	
Sample Container	High density polythene bottles (provided by laboratory)
Storage Container	'Willow' 33-litter plastic cool box with Ice pad

3.6 MONITORING PROCEDURES

Air Quality

1-hour TSP

3.6.1 The 1-hour TSP monitor was a brand named “*Sibata LD-3 Laser Dust monitor Particle Mass Profiler & Counter*” which is a portable, battery-operated laser photometer. The 1-hour TSP meter provides a real time 1-hour TSP measurement based on 90° light scattering. The 1-hour TSP monitor consists of the following:

- (a.) A pump to draw sample aerosol through the optic chamber where TSP is measured;
- (b.) A sheath air system to isolate the aerosol in the chamber to keep the optics clean for maximum reliability; and
- (c.) A built-in data logger compatible with Windows based program to facilitate data collection, analysis and reporting.

24-hour TSP

3.6.2 The equipment used for 24-hour TSP measurement is TISCH, Model TE-5170 TSP High Volume Air Sampler, which complied with *EPA Code of Federal Regulation, Appendix B to Part 50*. The

High Volume Air Sampler (HVS) consists of the following:

- (a.) An anodized aluminum shelter;
- (b.) A 8"x10" stainless steel filter holder;
- (c.) A blower motor assembly;
- (d.) A continuous flow/pressure recorder;
- (e.) A motor speed-voltage control/elapsed time indicator;
- (f.) A 7-day mechanical timer, and
- (g.) A power supply of 220v/50 Hz

3.6.3 For HVS for 24-hour TSP monitoring, the HVS is mounted in a metallic cage with a top for protection and also it is sat on the existing ground or the roof of building. The flow rate of the HVS between 0.6m³/min and 1.7m³/min will be properly set in accordance with the manufacturer's instruction to within the range recommended in *EPA Code of Federal Regulation, Appendix B to Part 50*. Glass Fiber Filter 8" x 10" of TE-653 will be used for 24-Hour TSP monitoring and would be supplied by laboratory. The general procedures of sampling are described as below:-

- A horizontal platform with appropriate support to secure the samples against gusty wind should be provided;
- No two samplers should be placed less than 2 meters apart;
- The distance between the sampler and an obstacle, such as building, must be at least twice the height that the obstacle protrudes above the sample;
- A minimum of 2 meters of separation from any supporting structure, measured horizontally is required;
- Before placing any filter media at the HVS, the power supply will be checked to ensure the sampler work properly;
- The filter paper will be set to align on the screen of HVS to ensure that the gasket formed an air tight seal on the outer edges of the filter. Then filter holder frame will be tightened to the filter hold with swing bolts. The holding pressure should be sufficient to avoid air leakage at the edge.
- The mechanical timer will be set for a sampling period of 24 hours (00:00 mid-night to 00:00 mid-night next day). Information will be recorded on the field data sheet, which would be included the sampling data, starting time, the weather condition at current and the filter paper ID with the initial weight;
- After sampling, the filter paper will be collected and transfer from the filter holder of the HVS to a sealed envelope and sent to a local HOKLAS accredited laboratory for quantifying.

3.6.4 All the sampled 24-hour TSP filters will be kept in normal air conditioned room conditions, i.e. 70% HR (Relative Humidity) and 25°C, for six months prior to disposal.

3.6.5 The HVS used for 24-hour TSP monitoring will be calibrated in two months interval for in accordance with the manufacturer's instruction using the NIST-certified standard calibrator (Tisch Calibration Kit Model TE-5025A) to establish a relationship between the follow recorder meter reading in cfm (cubic feet per minute) and the standard flow rate, Qstd, in m³/min. Motor brushes of HVS will be regularly replaced. The calibration certificates of the air quality monitoring equipment used for the impact monitoring and the HOKLAS accredited certificate of laboratory was provided in Appendix G.

Noise Monitoring

3.6.6 As referred to in the Technical Memorandum (TM) issued under the NCO, sound level meters in compliance with the International Electrotechnical Commission Publications 651:1979 (Type 1) and 804:1985 (Type 1) specifications shall be used for carrying out the noise monitoring. Immediately prior to and following each noise measurement the accuracy of the sound level meter shall be checked using an acoustic calibrator generating a known sound pressure level at a known frequency. Measurements may be accepted as valid only if the calibration levels from

before and after the noise measurement agree to within 1.0 dB.

- 3.6.7 All noise measurements will be performed with the meter set to FAST response and on the A-weighted equivalent continuous sound pressure level (Leq). Leq_(30 min) in six consecutive Leq_(5 min) measurements will be used as the monitoring parameter for the time period between 07:00-19:00 hours on weekdays throughout the construction period.
- 3.6.8 The sound level meter will be mounted on a tripod at a height of 1.2 m and placed at the assessment point and oriented such that the microphone is pointed to the site with the microphone facing perpendicular to the line of sight. The windshield will be fitted for all measurements. Where a measurement is to be carried out at a building, the assessment point would normally be at a position 1 m from the exterior of the building façade. Where a measurement is to be made for noise being received at a place other than a building, the assessment point would be at a position 1.2 m above the ground in a free-field situation, i.e. at least 3.5 m away from reflective surfaces such as adjacent buildings or walls.
- 3.6.9 Immediately prior to and following each noise measurement the accuracy of the sound level meter will be checked using an acoustic calibrator generating a known sound pressure level at a known frequency. Measurements will be accepted as valid only if the calibration level from before and after the noise measurement agrees to within 1.0 dB.
- 3.6.10 Noise measurements will not be made in fog, rain, wind with a steady speed exceeding 5m/s or wind with gusts exceeding 10m/s. The wind speed will be checked with a portable wind speed meter capable of measuring the wind speed in m/s.
- 3.6.11 The sound level meter and calibrator are calibrated and certified by a laboratory accredited under HOKLAS or any other international accreditation scheme at yearly basis. The calibration certificates of noise monitoring equipment used for the impact monitoring was provided in Appendix G.

Marine Water Quality

- 3.6.12 Marine water quality monitoring would be conducted at all designated locations in accordance with Table 7.1 of the approved EM&A Manual. The procedures of water sampling, in-situ measurement and chemical analysis are described as below:
- A Global Positioning System (GPS) will be used to ensure that the correct location was selected prior to sample collection. A portable, battery-operated echo sounder was used for the determination of water depth at each designated monitoring station.
 - The marine water sampler will be lowered into the water body at a predetermined depth. The trigger system of the sampler is activated with a messenger and opening ends of the sampler are closed accordingly then the sample of water is collected.
 - During the sampling, the sampling container will be rinsed to use a portion of the marine water sample before the water sample is transferred to the container. Upon sampling completion, the container will be sealed with a screw cap.
 - Before the sampling process, general information such as the date and time of sampling, weather condition and tidal condition as well as the personnel responsible for the monitoring will be recorded on the monitoring field data sheet.
 - In-situ measurement including water temperature, turbidity, dissolved oxygen, salinity, pH and water depth will be recorded at the identified monitoring station and depth. At each station, marine water samples will be collected at three depths: 1m below water surface, 1m above sea bottom and at mid-depth when the water depth exceeds 6m. Samples at 1m below water surface and 1m above sea bottom will be collected when the water depth is between 3m and 6m. And sample at mid-depth will be taken when the water depth is below 3m.
 - For the in-situ measurement, two consecutive measurements of sampling depth, temperature, dissolved oxygen, salinity, turbidity and pH concentration will be measured at the sea. The YSI ProDSS Multifunctional Meter will be retrieved out of the water after the first measurement and then re-deployed for the second measurement. Where the difference in

the value between the first and second readings of each set is more than 25% of the value of the first reading, the reading is discarded and further readings is taken.

- Marine water sample will be collected by using a water sampler. The high-density polythene bottles will be filled after the water sample collected from the sea. Before the water sample being fills into the sampling bottles, the sampling bottles will be pre-rinsed with the same water sample. The sampling bottles will then be packed in cool-boxes (cooled at 4°C without being frozen), and delivered to HOKLAS accredited laboratory for the chemical analysis as followed APHA *Standard Methods for the Examination of Water and Wastewater* 19ed 2540D, unless otherwise specified.

3.6.13 Before each round of monitoring, the dissolved oxygen probe will be calibrated by wet bulb method; a zero check in distilled water will be performed with the turbidity and salinity probes. The turbidity probe also will be checked with a standard solution of known NTU and known value of the pH standard solution were used to check the accuracy of pH value before each monitoring day. Moreover, all in-situ measurement equipment used marine water monitoring will be calibrated at three months interval.

Laboratory Analysis

3.6.14 All water samples included the duplicate samples, was tested with chemical analysis as specified in the EM&A Manual by a HOKALS accredited laboratory - ALS Technichem (HK) Pty Ltd. The chemicals analysis method and reporting limit show **Table 3-9**.

Table 3-9 Testing Method and Reporting Limit of the Chemical Analysis

Parameter	ALS Method Code	In-house Method Reference ⁽¹⁾	Reporting Limit
Total Suspended Solids	EA025	APHA 2540D	1 mg/L

Note:

1. The exact method shall depend on the laboratory accredited method. APHA = *Standard Methods for the Examination of Water and Wastewater by the American Public Health Association*.

3.6.15 The determination works will start within 24 hours after collection of the water samples or within the holding time as advised by the laboratory.

Meteorological Information

3.6.16 The meteorological information including wind direction, wind speed, humidity and temperature etc. of impact monitoring is extracted from the closest Tseung Kwan O Hong Kong Observatory Station. Moreover, the data of rainfall and air pressure would be extracted from King’s Park Station.

3.6.17 For marine water quality monitoring, tidal information would be referred to tide gauge at Tai Miu Wan.

3.7 DETERMINATION OF ACTION/LIMIT (A/L) LEVELS

3.7.1 The baseline results form the basis for determining the environmental acceptance criteria for the impact monitoring. A summary of the Action/Limit (A/L) Levels for air quality, construction noise and water quality are shown in **Tables 3-10, 3-11** and **3-12** respectively.

Table 3-10 Action & Limit Levels of Air Quality (1-Hour & 24-Hr TSP)

Monitoring Station	Action Level (µg /m ³)		Limit Level (µg/m ³)	
	1-Hour TSP	24-Hr TSP	1-Hour TSP	24-Hr TSP
AM2	278	NA	500	NA
AM2a	NA	190	NA	260
AM4	278	NA	500	NA
AM5	NA	190	NA	260

Note: 1-Hour & 24-Hr TSP of Action Level = (Average Baseline Results × 1.3 + Limit level)/2

Table 3-11 Action and Limit Levels for Construction Noise, dB(A)

Monitoring Location	Action Level	Limit Level
CNMS-1 CNMS-2 CNMS-5	Time Period: 0700-1900 hours on normal weekdays (Leq30min)	
	When one or more documented complaints are received	75 dB(A)
	Time Period: 1900-2300 hours on all days (Leq15min)	
	When one or more documented complaints are received	55 dB(A)
<i>Remarks:</i>		
1. Construction noise monitoring will be resumed at the designated locations CNMS-2, CNMS-3 and CNMS4 once they are available and permission are granted;		
2. The designated locations CNMS-2 and CNMS-3 are located at residential building which are still under construction, Limit Level of 75dB(A) will be adopted until they are occupied;		
3. The designated location CNMS-4 is located at planned school and still not yet to construction. When the school occupied and operated, Limit Level of 70dB(A) should be adopted and should be reduced to 65dB(A) during examination period; and		
4. If construction works are required during restricted hours, the conditions stipulated in the construction noise permit issued by the Noise Control Authority shall be followed.		

Table 3-12 Action and Limit Levels for Water Quality

Monitoring Station	Depth Average of SS (mg/L)			
	Action Level		Limit Level	
CC1	7.8	OR 120% of upstream control station at the same tide of the same day (Control Station C3 at Ebb tide and Control Station C4 at Flood tide), whichever is higher	9.3	OR 130% of upstream control station at the same tide of the same day (Control Station C3 at Ebb tide and Control Station C4 at Flood tide), whichever is higher
CC2	9.0		9.2	
CC3	8.2		9.0	
CC4	13.8		15.4	
CC13	8.9		10.3	
SWI1	8 mg/L		10 mg/L	
Monitoring Location	Dissolved Oxygen (mg/L)			
	Depth Average of Surface and Mid-depth		Bottom	
	Action Level	Limit Level	Action Level	Limit Level
CC1	5.8	5.7	5.3	5.2
CC2	5.8	5.7	5.3	5.1
CC3	5.5	5.4	4.9	4.7
CC4	5.7	5.7	5.5	5.4
CC13	5.6	5.5	5.3	5.2
SWI1	5.4	4.8	5.1	5.0
Monitoring Location	Depth Average of Turbidity (NTU)			
	Action Level		Limit Level	
CC1	5.8	OR 120% of upstream control station at the same tide of the same day (Control Station C3 at Ebb tide and Control Station C4 at Flood tide), whichever is higher	6.0	OR 130% of upstream control station at the same tide of the same day (Control Station C3 at Ebb tide and Control Station C4 at Flood tide), whichever is higher
CC2	4.6		5.5	
CC3	4.8		5.4	
CC4	6.1		7.1	
CC13	6.0		6.3	
SWI1	6.1		7.1	

3.7.2 Should non-compliance of the environmental quality criteria occurs, remedial actions will be triggered according to the Event and Action Plan which presented in [Appendix E](#).

3.8 DATA MANAGEMENT AND DATA QA/QC CONTROL

3.8.1 All monitoring data will be handled by the ET's in-house data recording and management system. The monitoring data recorded in the equipment will be downloaded directly from the equipment at the end of each monitoring day. The downloaded monitoring data will input into a computerized database properly maintained by the ET. The laboratory results will be input directly into the computerized database and checked by personnel other than those who input the data.

3.8.2 For monitoring parameters that require laboratory analysis, the local laboratory shall follow the QA/QC requirements as set out under the HOKLAS scheme for the relevant laboratory tests.

4. AIR QUALITY MONITORING

4.1 GENERAL

4.1.1 As notified that Lohas Park Package 6 was available for resident occupation in late January 2021, air quality monitoring at designated monitoring location AM2 was therefore commenced in February 2021. Since the installation of High Volume Sampler for 24-Hour TSP monitoring is still under review by Property Management Team of Lohas Park Package 6, an interim alternative monitoring location AM2a was proposed for the 24-Hour TSP monitoring and was commenced on 13 July 2021 upon agreed by ER and IEC.

4.1.2 In the Reporting Period, 1-Hour TSP monitoring was performed at designated monitoring location AM2 and interim alternative monitoring locations AM4, and 24-Hr TSP of air quality monitoring was performed at interim alternative monitoring locations AM2a and AM5. The air quality monitoring schedule is presented in [Appendix F](#).

4.1.3 Valid calibration certificates of monitoring equipment are shown in [Appendix G](#) and the monitoring results are summarized in the following sub-sections

4.2 RESULTS OF AIR QUALITY MONITORING IN THE REPORTING MONTH

4.2.1 During the Reporting Period, **36** sessions of 1-hour TSP and **12** sessions of 24-hours TSP monitoring were carried out and the monitoring results are summarized in [Table 4-1](#) and [Table 4-2](#). The detailed 24-hour TSP monitoring data are presented in [Appendix H](#) and the relevant graphical plots are shown in [Appendix I](#).

Table 4-1 1-Hour TSP Air Quality Impact Monitoring Results for AM4 and 24-Hour TSP Air Quality Impact Monitoring Results for AM5

AM5		AM4				
24-Hr TSP ($\mu\text{g}/\text{m}^3$)		1-Hour TSP ($\mu\text{g}/\text{m}^3$)				
Date	Meas. Result	Date	Start Time	1 st Meas.	2 nd Meas.	3 rd Meas.
1-Mar-22	33	2-Mar-22	9:48	60	67	63
7-Mar-22	99	8-Mar-22	10:00	111	97	92
12-Mar-22	98	14-Mar-22	13:24	111	103	116
18-Mar-22	125	19-Mar-22	9:25	68	67	63
24-Mar-22	61	25-Mar-22	9:19	78	69	83
30-Mar-22	105	31-Mar-22	9:00	67	63	71
Average (Range)	87 (33 – 125)	Average (Range)		81 (60 – 116)		

Table 4-2 1-Hour TSP Air Quality Impact Monitoring Results for AM2 and 24-Hour TSP Air Quality Impact Monitoring Results for AM2a

AM2a		AM2				
24-Hr TSP ($\mu\text{g}/\text{m}^3$)		1-Hour TSP ($\mu\text{g}/\text{m}^3$)				
Date	Meas. Result	Date	Start Time	1 st Meas.	2 nd Meas.	3 rd Meas.
1-Mar-22	49	2-Mar-22	9:16	64	69	61
7-Mar-22	59	8-Mar-22	10:08	101	93	89
12-Mar-22	53	14-Mar-22	13:30	97	92	90
18-Mar-22	117	19-Mar-22	13:30	92	97	95
24-Mar-22	59	25-Mar-22	9:13	77	65	72
30-Mar-22	69	31-Mar-22	12:25	96	95	92
Average (Range)	68 (49 – 117)	Average (Range)		85 (61 – 101)		

4.2.2 As shown in [Table 4-1](#) and [Table 4-2](#), all the 1-hour TSP and 24-hour TSP monitoring results were below the Action / Limit Levels. No Notification of Exceedance (NOE) was issued in this Reporting Period.

4.2.3 The meteorological data during impact monitoring period is summarized in [Appendix J](#).

5. CONSTRUCTION NOISE MONITORING

5.1 GENERAL

5.1.1 In the Reporting Period, construction noise quality monitoring was performed at designated monitoring location CNMS-1 & CNMS-2, and interim alternative monitoring location CNMS-5. The construction noise monitoring schedule is presented in [Appendix F](#).

5.1.2 Valid calibration certificates of monitoring equipment is shown in [Appendix G](#) and the construction noise monitoring results are summarized in the following sub-sections:

5.2 RESULTS OF NOISE MONITORING

5.2.1 15 sessions of daytime construction noise monitoring were performed at both the designated monitoring location CNMS-1 & CNMS-2 and the interim alternative location CNMS-5 in the reporting period. The daytime noise monitoring results are summarized in [Table 5-1](#) to [Table 5-3](#). The detailed noise monitoring data are presented in [Appendix H](#) and the relevant graphical plots are shown in [Appendix I](#).

Table 5-1 Daytime Construction Noise Impact Monitoring Results at CNMS-1

Date	Time	Measurement Result (dB(A))	
		Leq30min	Façade Correction
2-Mar-22	10:39	60.9	NA
8-Mar-22	11:21	61.0	NA
14-Mar-22	14:38	61.6	NA
25-Mar-22	10:21	64.5	NA
31-Mar-22	10:00	63.2	NA

Table 5-2 Daytime Construction Noise Impact Monitoring Results at CNMS-2

Date	Time	Measurement Result (dB(A))	
		Leq30min	Façade Correction
2-Mar-22	11:22	53.4	NA
8-Mar-22	10:43	59.4	NA
14-Mar-22	13:30	68.8	NA
25-Mar-22	10:58	61.9	NA
31-Mar-22	13:00	64.8	NA

Table 5-3 Daytime Construction Noise Impact Monitoring Results at CNMS-5

Date	Time	Measurement Result (dB(A))	
		Leq30min	Façade Correction
2-Mar-22	9:46	64.5	NA
8-Mar-22	10:08	58.6	NA
14-Mar-22	14:03	59.3	NA
25-Mar-22	9:39	64.5	NA
31-Mar-22	9:00	63.1	NA

5.2.2 As shown in [Table 5-1](#) to [Table 5-3](#), all the measured results were below 75dB(A) of the acceptance criteria. No adverse weather condition which may affect the monitoring result was encountered during the course of noise monitoring in the reporting period.

6. WATER QUALITY MONITORING

6.1 GENERAL

- 6.1.1 According to the approved EM&A Manual Section 7.6.1, the impact marine water quality monitoring work shall be carried out during the CBL piling and pile excavation works (marine construction activity) of the Project. Impact marine water quality monitoring was commenced in December 2018 when CBL piling and pile excavation works started.
- 6.1.2 As confirmed, all the marine piling and piling excavation work were completed in January 2020 and all pile cap installation work was completed in mid-March 2020. Due to the marine construction works that requires marine water quality monitoring as stated in the EM&A Manual were completed, the impact water quality monitoring was ceased with effect from 1 May 2020 and IEC has no particular comment on this arrangement.
- 6.1.3 No impact water quality monitoring was therefore carried out in the reporting period.

7. WASTE MANAGEMENT

7.1 GENERAL WASTE MANAGEMENT

7.1.1 Waste management would be carried out by an on-site Environmental Officer or an Environmental Consultant from time to time.

7.2 RECORDS OF WASTE QUANTITIES

7.2.1 All types of waste arising from the construction work are classified into the following:

- Construction & Demolition (C&D) Material;
- Chemical Waste; and
- General Refuse

7.2.2 According to the information provided by Contractor of Contract 1 and Contract 2, waste disposal was made in the Reporting period are summarized in *Tables 7-1* and *7-2*.

Table 7-1 Summary of Quantities of Inert C&D Materials

Type of Waste	Contract 1		Contract 2	
	Quantity	Disposal Location	Quantity	Disposal Location
Total C&D Materials (Inert) ('000m ³)	0.306	-	0.298	-
Reused in this Contract (Inert) ('000m ³)	0	-	0	-
Reused in other Projects (Inert) ('000m ³)	0	-	0	-
Disposal as Public Fill (Inert) ('000m ³)	0.306	TKO 137	0.298	TKO 137
Imported Fill ('000m ³)	0	-	0.780	-

Table 7-2 Summary of Quantities of C&D Wastes

Type of Waste	Contract 1		Contract 2	
	Quantity	Disposal Location	Quantity	Disposal Location
Recycled Metal ('000kg)	0	-	0	-
Recycled Paper / Cardboard Packing ('000kg)	0.163	Collected by paper recycling company	0	-
Recycled Plastic ('000kg)	0	-	0	-
Chemical Wastes ('000kg)	0	-	0	-
General Refuses ('000m ³)	0.750	NENT	0.072	NENT

7.2.3 The Monthly Summary Waste Flow Table of the Contracts 1 and Contract 2 are shown in [Appendix K](#).

8. SITE INSPECTION

8.1 REQUIREMENTS

8.1.1 According to the approved EM&A Manual, the environmental site inspection shall be formulation by ET Leader. Weekly environmental site inspections should carry out to confirm the environmental performance.

8.2 FINDINGS / DEFICIENCIES DURING THE REPORTING MONTH

Contract 1

8.2.1 In this Reporting Month, weekly joint site inspection to evaluate site environmental performance for the *Contract 1* was carried out by the Project Consultant, ET and the Contractor on **2, 9, 17, 23 & 31 March 2022**.

8.2.2 The findings / deficiencies of *Contract 1* that observed during the weekly site inspection are listed in **Table 8-1** and the site layout plan was provided in **Appendix A**.

Table 8-1 Site Observations of the Contract 1 (Contract No. NE/2017/07)

Date	Findings / Deficiencies	Follow-Up Status
2 March 2022	<p><u>Observation:</u></p> <ul style="list-style-type: none"> • Proper dust mitigation measures should be provided for polishing works to reduce dust generation. (Portion II) • Drip tray should be provided for chemical storage on-site. (Portion II) • NRMM label and NEL should be displayed properly for air-compressor using on-site. (Portion II) 	<ul style="list-style-type: none"> • Water spraying has been implemented for polishing works to reduce dust generation. • Chemical storage on-site was removed. • NRMM label and NEL have been displayed for air-compressor using on-site.
9 March 2022	<p><u>Observation:</u></p> <ul style="list-style-type: none"> • Drip tray should be provided for chemical storage on-site. (Portion II) • Dark smoke emitted from the generator was observed. Proper maintenance should be provided. (Portion II) 	<ul style="list-style-type: none"> • Chemical storage was removed on-site. • Proper maintenance has been done and no more dark smoke was observed while the generator was working.
17 March 2022	No adverse environmental issue was observed.	NA
23 March 2022	<p><u>Observation:</u></p> <ul style="list-style-type: none"> • Drip tray should be provided for chemical storage on-site. (Portion V) 	<ul style="list-style-type: none"> • Chemical storage on-site was removed.
31 March 2022	<p><u>Observation:</u></p> <ul style="list-style-type: none"> • General refuse cumulated on-site should be cleaned more frequency. (Portion V) 	<ul style="list-style-type: none"> • General refuse on-site was removed.

Contract 2

8.2.3 In this Reporting Month, weekly joint site inspection to evaluate site environmental performance for the *Contract 2* were carried out by the Project Consultant, ET and the Contractor on **2, 9, 17, 23 & 31 March 2022**.

8.2.4 The findings / deficiencies of *Contract 2* that observed during the weekly site inspection are listed in **Table 8-2** and the site layout plan was provided in **Appendix A**.

Table 8-2 Site Observations of the Contract 2 (Contract No. NE/2017/08)

Date	Findings / Deficiencies	Follow-Up Status
2 March 2022	<u>Observation:</u> <ul style="list-style-type: none"> • Proper dust mitigation measures should be provided for stockpile of loose materials storage on-site. (Portion VI – Near Wan Po Road) • Drip tray should be provided for chemical storage on-site. (Portion VI) 	<ul style="list-style-type: none"> • Dusty stockpile has covered properly. • Chemical container has been removed.
9 March 2022	<ul style="list-style-type: none"> • No adverse environmental issue was observed. 	<ul style="list-style-type: none"> • NA
17 March 2022	<ul style="list-style-type: none"> • No adverse environmental issue was observed. 	<ul style="list-style-type: none"> • NA
23 March 2022	<ul style="list-style-type: none"> • No adverse environmental issue was observed. 	<ul style="list-style-type: none"> • NA
31 March 2022	<u>Observation:</u> <ul style="list-style-type: none"> • Proper dust mitigation measures should be provided for stockpile of loose materials storage on-site to reduce dust impact. (Portion VI) 	<ul style="list-style-type: none"> • Stockpile has been removed.

8.3 IMPLEMENTATION STATUS OF SURFACE RUNOFF MITIGATION MEASURES

8.3.1 During the inspection of the reporting month, implementation of surface runoff mitigation measures were observed in both Contracts. The surface runoff mitigation measures observed during the weekly site inspection of Contract 1 and Contract 2 are summarized below and the photo recorded was provided in [Appendix L](#).

Contract 1 (Contract No. NE/2017/07)

8.3.2 The surface runoff mitigation measures of Contract 1 implemented in this Reporting Period are:-

- Treatment facilities was installed at site to treat the site generated water prior discharge.

Contract 2 (Contract No. NE/2017/08)

8.3.3 The surface runoff mitigation measures of Contract 2 implemented in this Reporting Period are:-

- Treatment facilities was installed at site to treat the site generated water prior discharge.

8.3.4 Overall, the surface runoff mitigation measures of Contract 1 and Contract 2 observed during the inspection of the reporting period are efficient.

9. LANDFILL GAS MONITORING

9.1 GENERAL REQUIREMENT

- 9.1.1 Pursuant to Section 13 of the Project’s EM&A Manual, landfill gas monitoring shall perform during excavation work within the 250m Consultation Zone of Tseung Kwan O Stage II & III Landfill. For landfill gas monitoring requirements, pre entry and routine measurement shall be undertaken in accordance with the *Factories and Industrial Undertaking (Confined Spaces) Regulation*.
- 9.1.2 According to Environmental Mitigation Implementation Schedule (EMIS) S14.7.6, portable monitoring equipment can be used to conduct landfill gas monitoring. Moreover, the frequency and areas to be monitored should be set down prior to commencement of the works either by the Safety Officer or by an appropriately qualified person.

9.2 LIMIT LEVELS AND EVENT AND ACTION PLAN

- 9.2.1 In event of the trigger levels specified in Table 14.6 of the EIA report being exceeded, a person, such as the Safety Officer, shall be nominated, with deputies, to be responsible for dealing with any emergency which may occur due to LFG. In an emergency situation the nominated person, or his deputies, shall have the necessary authority and shall ensure that the confined space is evacuated and the necessary works implemented for reducing the concentrations of gas. The Limit levels and relevant Action Plans for landfill gas detected in utilities and any on-site areas following construction is listed in *Table 9-1*.

Table 9-1 Actions in the Event of Landfill Gas Being Detected in Excavations

Parameter	Limit Level	Actions
Methane	>10% LEL (i.e. >0.5% by volume)	<ul style="list-style-type: none"> Post “No Smoking” signs Prohibit hot works Ventilate to restore methane to <10% LEL
	>20% LEL (i.e. >1% by volume)	<ul style="list-style-type: none"> Stop excavation works Evacuate personnel/prohibit entry Increase ventilation to restore methane to <10% LEL
Carbon dioxide	>0.5%	<ul style="list-style-type: none"> Ventilate to restore carbon dioxide to <0.5%
	>1.5%	<ul style="list-style-type: none"> Stop excavation works Evacuate personnel/prohibit entry Increase ventilation to restore carbon dioxide to <0.5%
Oxygen	<19%	Ventilation to restore oxygen >19%
	<18%	<ul style="list-style-type: none"> Stop excavation works Evacuate personnel/prohibit entry Increase ventilation to restore oxygen to >19%

- 9.2.2 In the event of the trigger levels specified in Table 9-1 being exceeded, the Safety Officer shall be responsible for dealing with any emergency which may occur due to landfill gas.

9.3 LANDFILL GAS MONITORING

- 9.3.1 In the Reporting Period, landfill gas monitoring was conducted at the zone Wan O Road which excavation work of Contract 2 was carried out. A Crowcon gas detector was used for the landfill gas monitoring and the valid calibration certificate is presented in [Appendix G](#).
- 9.3.2 There were a total of **26** days monitoring were carried by the Safety Officer or an approved and qualified persons. The results of landfill gas measurement are summarized in *Table 9-2*. Moreover, database of monitoring result is attached in [Appendix H](#).

Table 9-2 Summary of Landfill Gas Measurement Results

Landfill Gas Parameter	Action Level	Limit Level	Detectable at LMR	
			Min	Max
Methane	>10% LEL (>0.5% v/v)	>20% LEL (>1% v/v)	0.0%	0.0%
Oxygen	<19%	<18%	20.3%	21.1%
Carbon Dioxide	>0.5%	>1.5%	0.0%	0.0%

9.3.3 The measurement results shown that slightly methane and Carbon Dioxide concentration were detected, oxygen concentration measured was over 19.0 %. No exceedance was triggered and therefore no corrective action was required accordingly.

10. ENVIRONMENTAL COMPLAINT AND NON-COMPLIANCE

10.1 ENVIRONMENTAL COMPLAINT, SUMMONS AND PROSECUTION

10.1.1 In the Reporting Period, no environmental complaint was received for the Project. Besides, no summons and prosecution under the EM&A Programme was lodged for the project.

10.1.2 The statistical summary table of environmental complaint is presented in *Tables 10-1, 10-2* and *10-3*.

Table 10-1 Statistical Summary of Environmental Complaints

Reporting Period	Contract	Environmental Complaint Statistics			Related with the Works Contract(s)
		Frequency	Cumulative	Complaint Nature	
1 – 31 March 2022	1	0	25	NA	NA
	2	0	16	NA	NA

Table 10-2 Statistical Summary of Environmental Summons

Reporting Period	Contract	Environmental Summons Statistics		
		Frequency	Cumulative	Summons Nature
1 – 31 March 2022	1	0	0	NA
	2	0	0	NA

Table 10-3 Statistical Summary of Environmental Prosecution

Reporting Period	Contract	Environmental Prosecution Statistics		
		Frequency	Cumulative	Prosecution Nature
1 – 31 March 2022	1	0	0	NA
	2	0	0	NA

11. IMPLEMENTATION STATUS OF MITIGATION MEASURES

11.1 GENERAL REQUIREMENTS

11.1.1 The environmental mitigation measures that recommended in the Implementation Schedule for Environmental Mitigation Measures (ISEMM) in the approved EM&A Manual covered the issues of dust, noise, water and waste and they are summarized presented in [Appendix M](#).

11.1.2 The Contractors had been implementing the required environmental mitigation measures according to the Environmental Monitoring and Audit Manual subject to the site condition. Environmental mitigation measures generally implemented by the Contractors in this Reporting Month are summarized in [Table 11-1](#) and photo record of water mitigation measure was provided in [Appendix L](#).

Table 11-1 Environmental Mitigation Measures in the Reporting Month

Issues	Environmental Mitigation Measures
Construction Noise	<ul style="list-style-type: none"> Regularly to maintain all plants, so only the good condition plants were used on-site ; If possible, all mobile plants onsite operation has located far from NSRs; When machines and plants (such as trucks) were not in using, it was switched off; Wherever possible, plant was prevented oriented directly the nearby NSRs; Provided quiet powered mechanical equipment to use onsite; Weekly noise monitoring was conducted to ensure construction noise meet the criteria.
Air Quality	<ul style="list-style-type: none"> Stockpile of dusty material was covered entirely with impervious sheeting or sprayed with water so as to maintain the entire surface wet; The construction plants regularly maintained to avoid the emissions of black smoke; The construction plants switched off when it not in use; Water spraying on haul road and dry site area was provided regularly; Where a vehicle leaving the works site is carrying a load of dusty materials, the load has covered entirely with clean impervious sheeting; and Before any vehicle leaving the works site, wheel watering has been performed.
Water Quality	<ul style="list-style-type: none"> Debris and refuse generated on-site collected daily; Oils and fuels were stored in designated areas; The chemical waste storage as sealed area provided; Site hoarding with sealed foot were provided surrounding the boundary of working site to prevent wastewater or site surface water runoff get into public areas; and Portable chemical toilets were provided on-site. A licensed contractor was regularly disposal and maintenance of these facilities. Silt curtain was installed and maintained in accordance with EP condition
Waste and Chemical Management	<ul style="list-style-type: none"> Excavated material reused on site as far as possible to minimize off-site disposal. Scrap metals or abandoned equipment should be recycled if possible; Waste arising kept to a minimum and be handled, transported and disposed of in a suitable manner; Disposal of C&D wastes to any designated public filling facility and/or landfill followed a trip ticket system; and Chemical waste handled in accordance with the Code of Practice on the Packaging, Handling and Storage of Chemical Wastes.
General	<ul style="list-style-type: none"> The site is generally kept tidy and clean. Mosquito control is performed to prevent mosquito breeding on site.

11.2 TENTATIVE CONSTRUCTION ACTIVITIES IN THE COMING MONTH

11.2.1 Tentative construction activities to be undertaken in [April 2022](#) should be included:-

Contract I

- Precast segment fabrication, shell installation for Portion I.
- Piling Work for Portion I.
- E&M work and External Work at Portion V.
- Touch up paining and painting of east and west side spans ring weld.

- Welding of L3 parapet base plated on steel bridge.
- Waterproofing works for division area, footpath area and cycle track area for steel bridge.
- Top tension and transverse tension, bottom tension, and external tension at Portion II.
- Construction of long stitching and planter wall at Portion II.
- Concrete surrounding for ducting at Portion II.

Contract 2

- UU Diversion
- Excavation and Demolition of existing wave wall at Portion I
- RC construction for U-trough at Portion III, parapet at elevated deck
- TCSS Cross road ducts installation at Wan Po Road
- Drainage work at Wan O Road and Wan Po Road
- Deck construction at cycle track ramp
- Directional sign at Wan Po Road
- Monitoring and Instrumentation works
- RC construction for lift shaft and stair case
- Modification of Type 1 Wave wall
- RC Construction of foundation at Wan O Road
- Utilities installation along At Grade Road
- SENB installation at At-Grade Road, Portion III, U-trough

11.3 IMPACT FORECAST

- 11.3.1 Potential environmental impacts arising from the works of the Contracts 1 and Contract 2 include:
- Construction waste
 - Air quality
 - Construction noise
 - Water quality
- 11.3.2 Environmental mitigation measures shall be properly implemented and maintained as per the Mitigation Implementation Schedule in **Appendix M** to ensure site environmental performance is acceptable.

12. CONCLUSIONS AND RECOMMENDATIONS

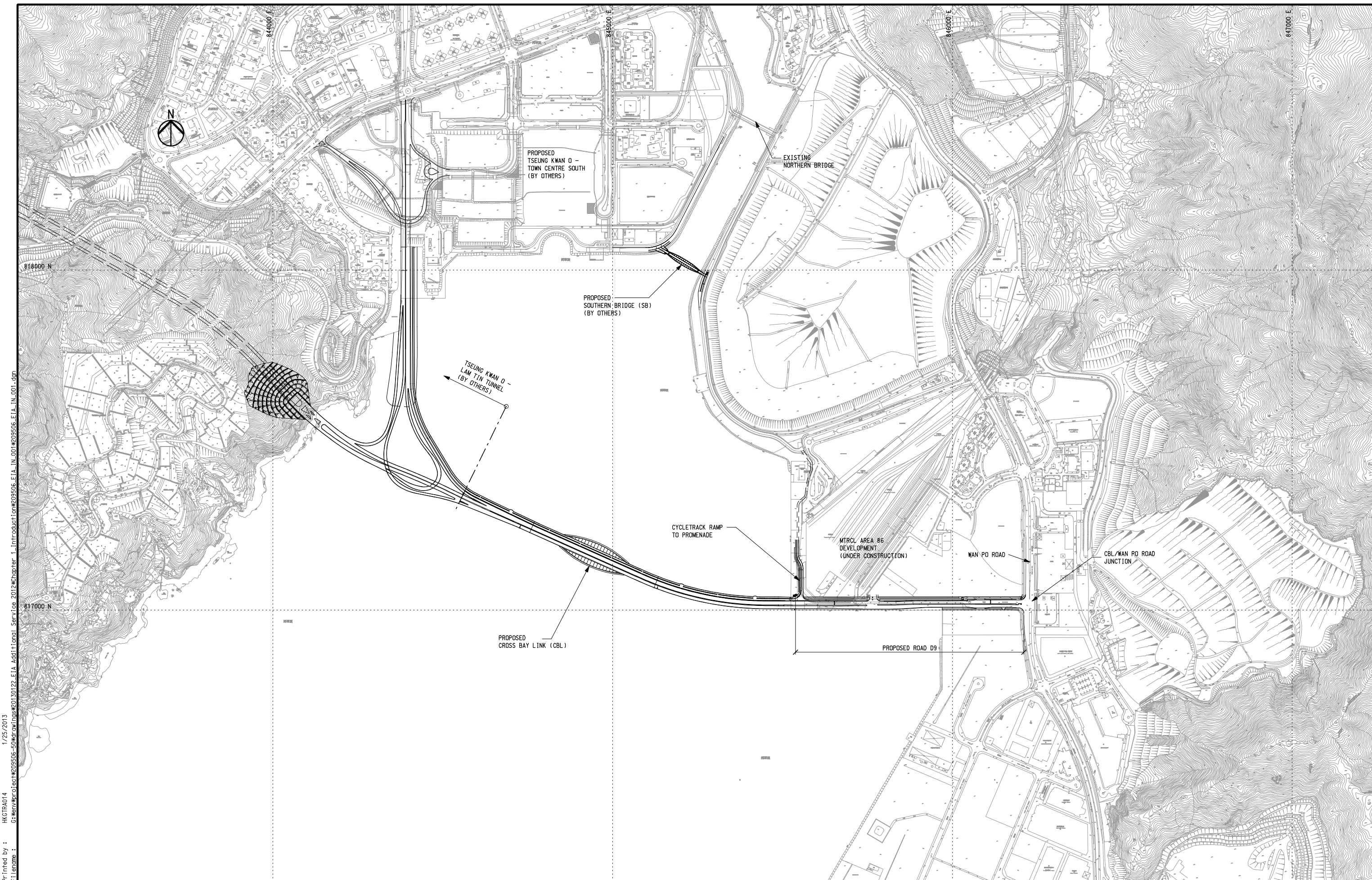
12.1 CONCLUSIONS

- 12.1.1 This is the monthly EM&A report as presented the monitoring results and inspection findings for the reporting period from *1* to *31 March 2022*.
- 12.1.2 In this Reporting Period, no 1-Hour TSP or 24-Hr TSP air quality monitoring and no noise exceedance was recorded. No NOE or the associated corrective actions were therefore issued.
- 12.1.3 In the Reporting Period, no environmental complaint was recorded. Besides, no summons and prosecution was lodged for the project



12.2 RECOMMENDATIONS

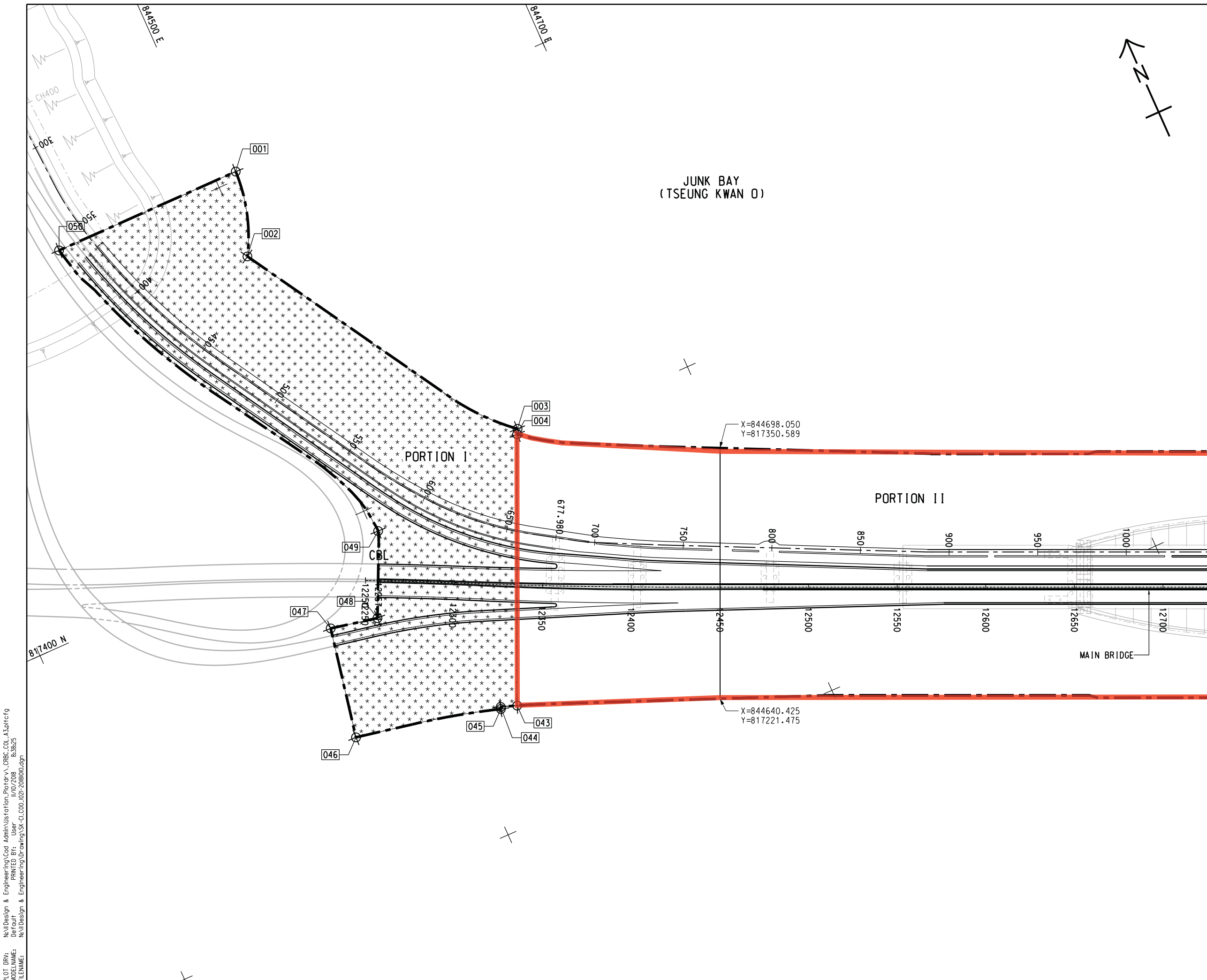
- 12.2.1 Due to wet season is approaching, the Contractor was reminded that all the works being undertaken must fulfill environmental statutory requirements and to paid attention to water quality mitigation measures to prevent surface runoff into nearby water bodies or public areas.
- 12.2.2 Construction noise would be the key environmental issue as Lohas Park Phase 4 & 6 were already available for resident occupation. The noise mitigation measures such as use of quiet plants and installation of temporary noise barrier at the construction noise predominate area should be fully implemented in accordance with the EM&A requirement.

Appendix A
Project Layout Plan



Printed by : HKGTAA014
 File name : G:\env\proj\lect\209506-50\draw\Inis\20130122_EIA_Additional_Serv\ce_2012\chapter_1_Introduction\209506_EIA_IN_001.dgn
 1/25/2013

 土木工程拓展署 Civil Engineering and Development Department	 ARUP Ove Arup & Partners Hong Kong Limited	Job Title Agreement No. CE 43/2008(HY) Cross Bay Link, Tseung Kwan O - Investigation	Drawing Title GENERAL LAYOUT PLAN	Drawn	GL	Date	01/13	Drawing No. 209506/EIA/IN/001
				Checked	JP	Approved	ST	
Rev. Description				Scale	1:5000 on A1 & 1:10000 on A3		Status	FINAL
				Date			Rev.	B



NOTES:

1. ALL SETTING OUT POINTS SHOWN ON THIS SET OF DRAWINGS ARE FOR REFERENCE ONLY. THE EXACT LIMIT OF SITE BOUNDARY SHALL BE VERIFIED AND DETERMINED BY THE CONTRACTOR ON SITE.
2. THIS DRAWING SHALL BE READ IN CONJUNCTION WITH DRAWING NOS. 60329339/C1/COO/1022 AND 1023.

LEGEND:

- SITE BOUNDARY
- PORTION I
- PORTION II
- PORTION III
- PORTION IV
- PORTION V
- PORTION VI
- PORTION VII
- WORKS AREA A
- WORKS AREA B

Works area under Contract 1

A	FIRST ISSUE	HK	KN	AC	19/09/18
Rev	Amendment	By	Chk.	App.	Date

PROJECT MANAGER: PROJECT MANAGER:
 土木工程拓展署
 Civil Engineering and Development Department

SUPERVISOR:

CONTRACTOR:
 中國路橋工程有限責任公司
 China Road and Bridge Corp.

CONTRACT NO. AND TITLE:
 Contract No. NE/2017/07
 CROSS BAY LINK, TSEUNG KWAN O - MAIN BRIDGE AND ASSOCIATED WORKS

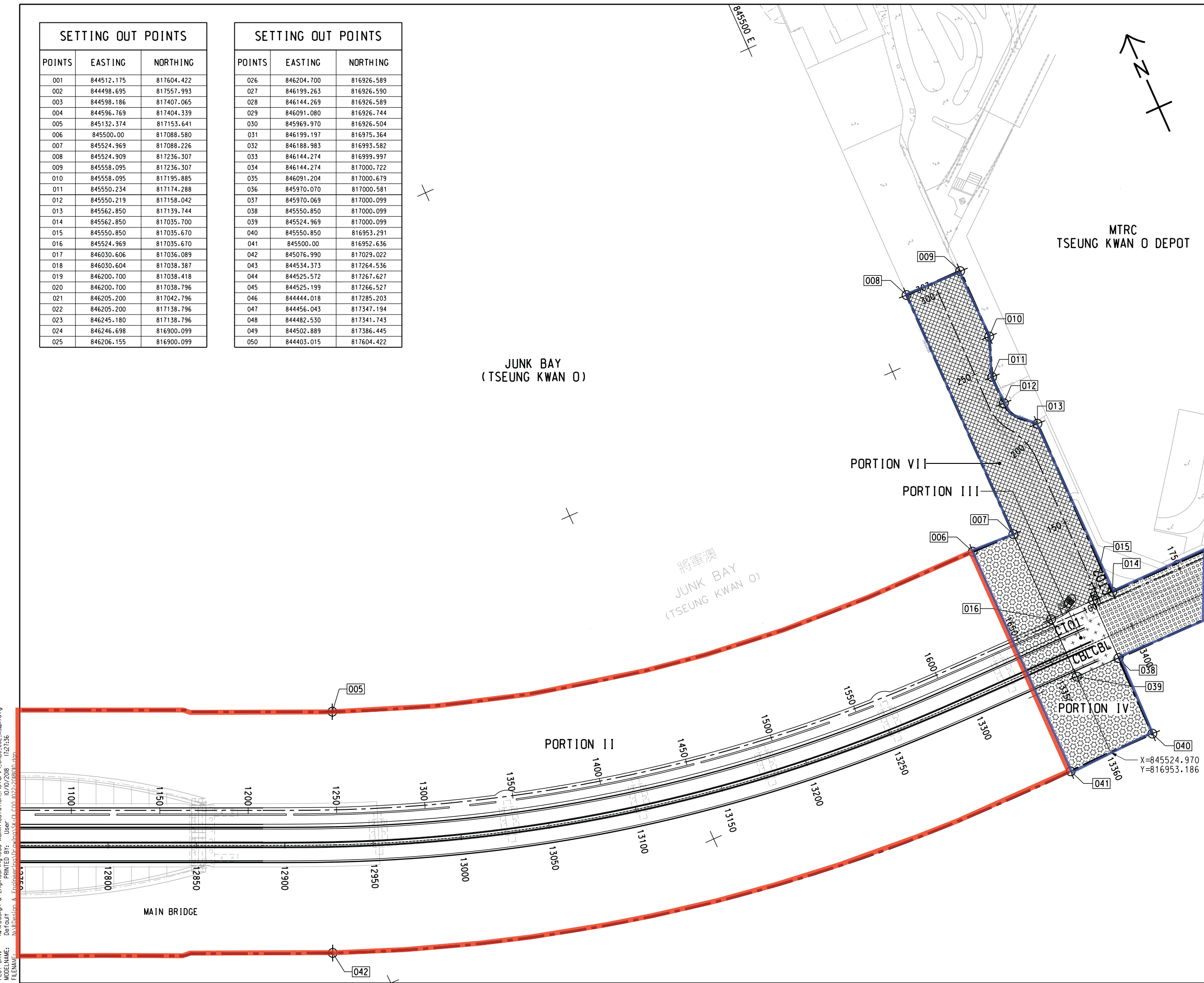
DRAWING TITLE:

SCALE @ A1
 1: 1000
 DRAWING NO:
 Copyright Reserved
 版權所有 不得翻印

PLOT DRW: N:\I\Design & Engineering\Cad Administration\Pictor-v\CRBC.COL_A3.pltcf9
 MODELNAME: Default PRINTED BY: User 11/10/2018 8:38:25
 FILENAME: N:\I\Design & Engineering\Drawing\SK-C1.C00.021-20181010.dgn

SETTING OUT POINTS		
POINTS	EASTING	NORTHING
001	844512.175	817604.422
002	844498.695	817557.993
003	844598.186	817407.065
004	844596.769	817404.339
005	845132.374	817153.641
006	845500.00	817088.580
007	845524.969	817088.226
008	845524.909	817236.307
009	845558.095	817236.307
010	845558.095	817195.885
011	845550.234	817174.288
012	845550.219	817158.042
013	845562.850	817139.744
014	845562.850	817035.700
015	845550.850	817035.670
016	845524.969	817035.670
017	846030.606	817036.089
018	846030.604	817038.387
019	846200.700	817038.418
020	846200.700	817038.796
021	846205.200	817042.796
022	846205.200	817138.796
023	846245.180	817138.796
024	846246.698	816900.099
025	846206.155	816900.099

SETTING OUT POINTS		
POINTS	EASTING	NORTHING
026	846204.700	816926.589
027	846199.263	816926.590
028	846144.269	816926.589
029	846091.080	816926.744
030	845969.970	816926.504
031	846199.197	816975.364
032	846188.983	816993.582
033	846144.274	816999.997
034	846144.274	817000.722
035	846091.204	817000.679
036	845970.070	817000.581
037	845970.069	817000.099
038	845550.850	817000.099
039	845524.969	817000.099
040	845550.850	816953.291
041	845500.00	816952.636
042	845076.990	817029.022
043	844534.373	817264.536
044	844525.572	817267.627
045	844525.199	817266.527
046	844444.018	817285.203
047	844456.043	817347.194
048	844482.530	817341.743
049	844502.889	817386.445
050	844403.015	817604.422

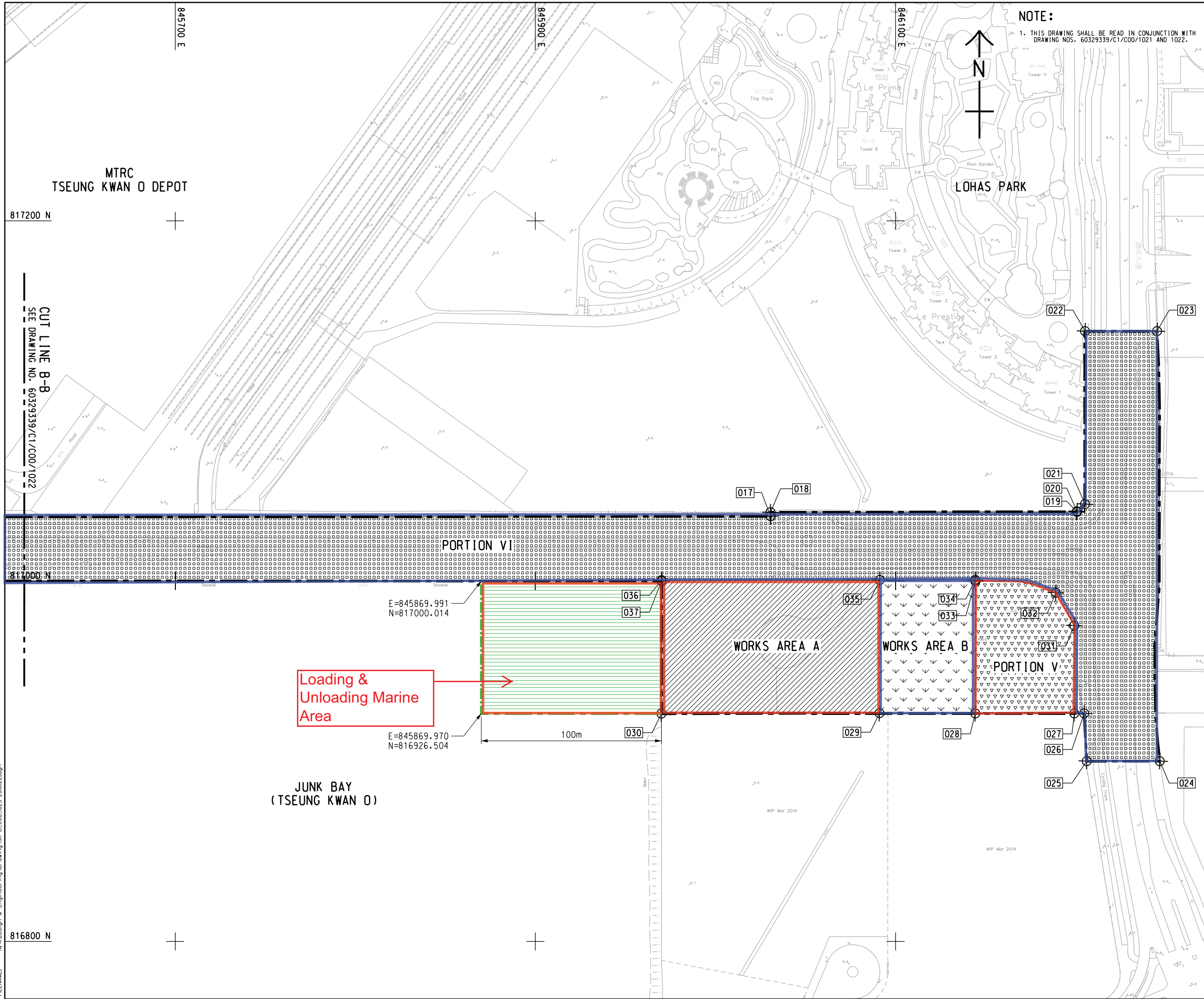


NOTE:
 1. THIS DRAWING SHALL BE READ IN CONJUNCTION WITH DRAWING NOS. 60329339/C1/COO/1021 AND 1023.

LEGEND:
 [Red Outline] Works area under Contract 1
 [Blue Outline] Works area under Contract 2

N:\I\Design & Engineering\Cad Administration\Pictor\A3\CRBC_COL_A3.plt\cfp
 10/10/2018 10:07:20 User
 MODELNAME: C:\Program Files\Autodesk\AutoCAD 2018\lib\acadiso.dwg
 FILENAME:

Rev	Amendment	By	Chk.	App.	Date
PROJECT MANAGER:		PROJECT MANAGER:			
 土木工程拓展署 Civil Engineering and Development Department					
SUPERVISOR:					
CONTRACTOR:		 中國路橋工程有限責任公司 China Road and Bridge Corp.			
CONTRACT NO. AND TITLE: Contract No. NE/2017/07 CROSS BAY LINK, TSEUNG KWAN O - MAIN BRIDGE AND ASSOCIATED WORKS					
DRAWING TITLE:					
SCALE @ A1		DRAWING NO:			
Copyright Reserved 版權所有 不得翻印					



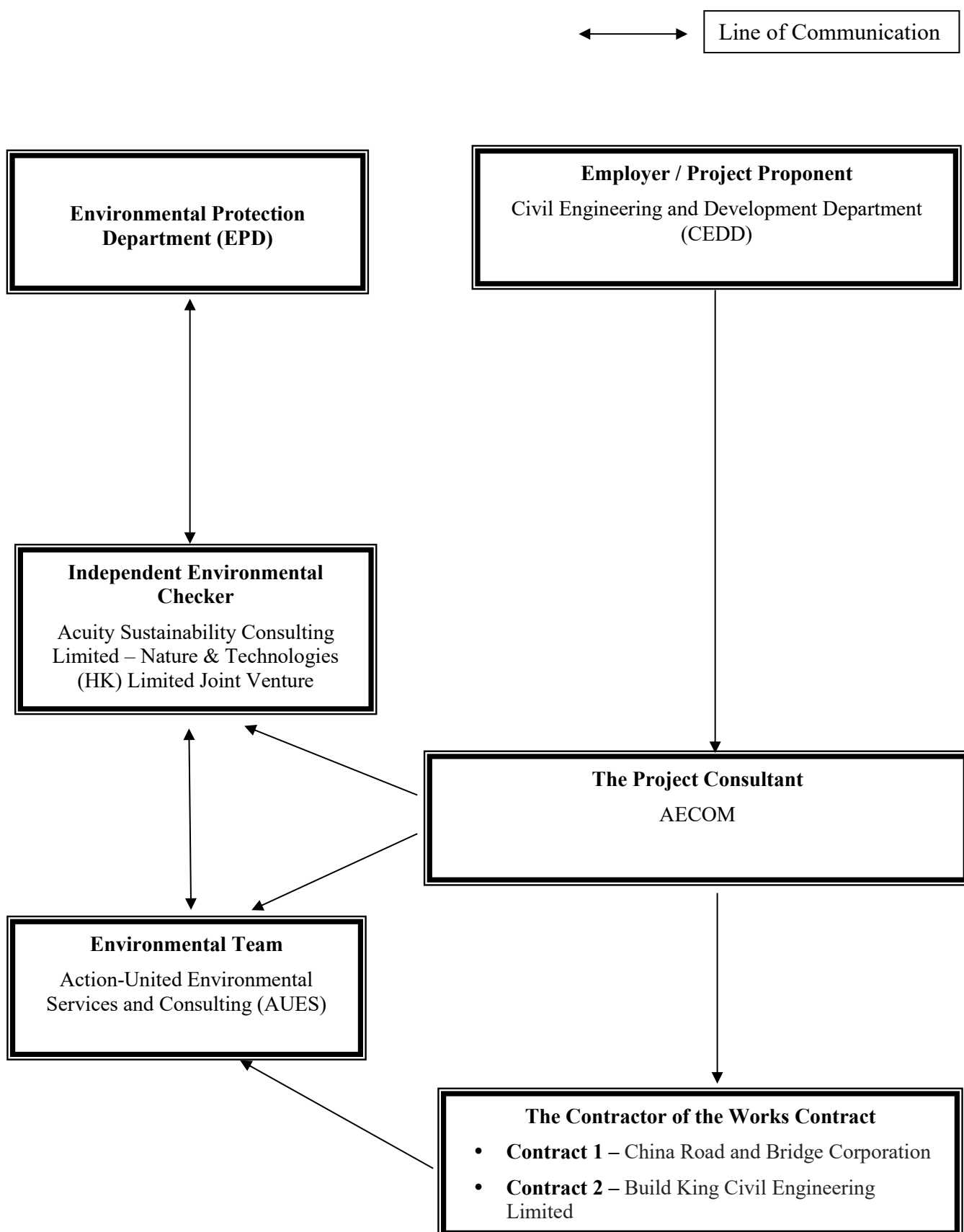
Rev	Amendment	By	Chk.	App.	Date
PROJECT MANAGER:		PROJECT MANAGER:			
土木工程拓展署 Civil Engineering and Development Department					
SUPERVISOR:					
CONTRACTOR:		中國路橋工程有限責任公司 China Road and Bridge Corp.			
CONTRACT NO. AND TITLE: Contract No. NE/2017/07 CROSS BAY LINK, TSEUNG KWAN O - MAIN BRIDGE AND ASSOCIATED WORKS					
DRAWING TITLE:					
SCALE @ A1			DRAWING NO:		
<small>Copyright Reserved</small> <small>版權所有 不得翻印</small>					

N:\I\Design & Engineering\Cad Administration\Pictor\A3\CRBC\COL_A3\plcfcg
 MODELNAME: Default PRINTED BY: User 22/11/2018 10:00:59
 FILENAME: N:\I\Design & Engineering\Drawing\SK-CI-COO_025_2018022.dgn

Appendix B

**Project Organization Chart &
Contact Details of Key Personnel for the Project**

Project Organization Structure



Contact Details of Key Personnel for the Project

Organization	Project Role	Name of Key Staff	Tel No.	Fax No.
CEDD	Project Proponent	CK Lam	2301 1398	2714 5174
CEDD	Project Proponent	Sheri Leung	2301 1398	2714 5174
AECOM	Senior Resident Engineer	Jackie Chan	3595 8045	3596 6118
AECOM	Resident Engineer	Kingman Chan	3595 8045	3596 6118
ASC – N&T JV	Independent Environmental Checker	Kevin Li	2698 6833	2698 9383
ASC – N&T JV	Senior Environmental Consultant	Tandy Tse	2698 6833	2698 9383
AUES	Environmental Team Leader	T. W. Tam	2959 6059	2959 6079
AUES	Environmental Consultant	Ben Tam	2959 6059	2959 6079
AUES	Environmental Consultant	Martin Li	2959 6059	2959 6079
CRBC	Site Agent	Raymond Suen	9779 8871	2283 1689
CRBC	Environmental Officer	Calvin So	9724 6254	2283 1689
CRBC	Environmental Supervisor	Alice Ngai	9148 5688	2283 1689
Build King	Site Agent	Stephen Leung	9071 7657	NA
Build King	Environmental Officer	Louisa Fung	9271 5370	NA
Build King	Environmental Supervisor	Kenneth Hung	6170 9304	NA

Legend:

CEDD (Employer) – Civil Engineering and Development Department

AECOM (Project Consultant) – AECOM Asia Co. Ltd.

ASC – N&T JV (IEC) – Acuity Sustainability Consulting Limited – Nature & Technologies (HK) Limited Joint Venture

AUES (ET) – Action-United Environmental Services & Consulting

CRBC (the Main Contractor of the Works Contract 1) – China Road and Bridge Corporation

Build King (the Main Contractor of the Works Contract 2) - Build King Civil Engineering Limited

Appendix C

3-Month Rolling Construction Programme

Contract 1

Contract No. NE/2017/07 Cross Bay Link, Tseng Kwan O - Main Bridge and Associated Works

Activity ID	Activity Name	Original Duration	Remaining Duration	Start	Finish	Physical % Complete	March 2022							April 2022			May 2022				June 2022		
							20	27	06	13	20	27	03	10	17	24	01	08	15	22	29	05	
Cross Bay Link, Tseng Kwan O Main Bridge and Associated Works																							
Access Date																							
PAD1110	Access to Portion VI	0	0	08-Mar-22	08-Mar-22	0%	▼ Access Date ◆ Access to Portion VI																
Preliminaries, Contractor's Design & Method Statement Submission & Approval																							
Contractor's Design Submission and Approval																							
CDS1230	Design of cycle rack (incl. 14 days TRA)	111	20	12-Jun-21 A	27-Mar-22	70%	→ Preliminaries, Contractor's Design & Method Statement Submission & Approval → Contractor's Design Submission and Approval → Design of cycle rack (incl. 14 days TRA)																
Precasting & Fabrication Works																							
Fabrication of Precast Segments (TKOI Entrustment Works)																							
Pre-stressing Works																							
Pre-stressing Works for Bridge S400																							
P-PF6000	Linking and stressing for 5B-5C (Linking yard No.2)	10	10	18-Mar-22	27-Mar-22	0%	→ Pre-stressing Works for Bridge S400 → Linking and stressing for 5B-5C (Linking yard No.2)																
P-PF6020	Linking and stressing for 5E-5F (Linking yard No.3)	10	10	08-Mar-22	17-Mar-22	0%	→ Linking and stressing for 5E-5F (Linking yard No.3)																
P-PF6060	Linking and stressing for 5A-5B (Linking yard No.2)	10	10	08-Mar-22	17-Mar-22	0%	→ Linking and stressing for 5A-5B (Linking yard No.2)																
P-PF6080	Linking and stressing for 5F-5G (Linking yard No.2)	10	10	28-Mar-22	06-Apr-22	0%	→ Linking and stressing for 5F-5G (Linking yard No.2)																
P-PF6100	Linking and stressing for 5C-5D (Linking yard No.1)	10	10	18-Mar-22	27-Mar-22	0%	→ Linking and stressing for 5C-5D (Linking yard No.1)																
P-PF6120	Linking and stressing for 5D-5E (Linking yard No.3)	10	0	23-Feb-22 A	26-Feb-22 A	100%	→ Linking and stressing for 5D-5E (Linking yard No.3)																
P-PF6140	Linking and stressing for 5G-5H (Linking yard No.3)	10	10	27-Mar-22	05-Apr-22	0%	→ Linking and stressing for 5G-5H (Linking yard No.3)																
Pre-stressing Works for Bridge CT																							
P-PF7000	Linking and stressing for 9A-9B (Linking yard No.1)	10	10	08-Mar-22	17-Mar-22	0%	→ Pre-stressing Works for Bridge CT → Linking and stressing for 9A-9B (Linking yard No.1)																
P-PF7020	Linking and stressing for 9F-9G (Linking yard No.1)	10	10	01-Apr-22	10-Apr-22	0%	→ Linking and stressing for 9F-9G (Linking yard No.1)																
P-PF7040	Linking and stressing for 9C-9D (Linking yard No.2)	10	10	26-Mar-22	04-Apr-22	0%	→ Linking and stressing for 9C-9D (Linking yard No.2)																
P-PF7060	Linking and stressing for 9D-9E (Linking yard No.3)	10	0	25-Feb-22 A	01-Mar-22 A	100%	→ Linking and stressing for 9D-9E (Linking yard No.3)																
P-PF7080	Linking and stressing for 9G-9H (Linking yard No.2)	10	10	07-Apr-22	16-Apr-22	0%	→ Linking and stressing for 9G-9H (Linking yard No.2)																
P-PF7120	Linking and stressing for 9B-9C (Linking yard No.1)	10	10	28-Mar-22	06-Apr-22	0%	→ Linking and stressing for 9B-9C (Linking yard No.1)																
P-PF7140	Linking and stressing for 9E-9F (Linking yard No.3)	10	10	18-Mar-22	27-Mar-22	0%	→ Linking and stressing for 9E-9F (Linking yard No.3)																
Pre-stressing Works for Bridge S200																							
P-PF8020	Linking and stressing for 2K-2L (Linking yard No.3)	10	10	09-Apr-22	18-Apr-22	0%	→ Pre-stressing Works for Bridge S200 → Linking and stressing for 2K-2L (Linking yard No.3)																
P-PF8040	Linking and stressing for 2J-2K (Linking yard No.2)	10	10	17-Apr-22	26-Apr-22	0%	→ Linking and stressing for 2J-2K (Linking yard No.2)																
Fabrication Works																							
Precast Segments for Bridge S400																							
P-PF2120	Fabrication of segment for 5F - 5G (5FDU0, 5FU1-13) (14nos) (Line No.2)	38	0	22-Dec-21 A	24-Feb-22 A	100%	→ Fabrication Works → Precast Segments for Bridge S400 → Fabrication of segment for 5F - 5G (5FDU0, 5FU1-13) (14nos) (Line No.2)																
Precast Segments for Bridge S200																							
P-PF4000	Fabrication of segment for 2J-2K (2JU1-13) (13nos) (Line No.2)	50	24	24-Feb-22 A	31-Mar-22	46%	→ Precast Segments for Bridge S200 → Fabrication of segment for 2J-2K (2JU1-13) (13nos) (Line No.2)																
P-PF4080	Fabrication of segment for 2K-2L (2KDU0, 2KU1-13) (14nos) (Line No.6)	52	20	13-Jan-22 A	27-Mar-22	64%	→ Fabrication of segment for 2K-2L (2KDU0, 2KU1-13) (14nos) (Line No.6)																
Fabrication of Precast Pier (TKOI Entrustment Works)																							
S1-PP1003	Fabrication of precast pier for Pier 5B	15	3	22-Feb-22 A	12-Mar-22	85%	→ Fabrication of Precast Pier (TKOI Entrustment Works) → Fabrication of precast pier for Pier 5B																
S1-PP1004	Fabrication of precast pier for Pier 9B	15	0	19-Feb-22 A	06-Mar-22 A	100%	→ Fabrication of precast pier for Pier 9B																
S1-PP1005	Fabrication of precast pier for Pier 9F	15	7	01-Mar-22 A	14-Mar-22	20%	→ Fabrication of precast pier for Pier 9F																
S1-PP1007	Fabrication of precast pier for Pier 5C	15	15	08-Mar-22	22-Mar-22	0%	→ Fabrication of precast pier for Pier 5C																
S1-PP1008	Fabrication of precast pier for Pier 9C	15	15	08-Mar-22	22-Mar-22	0%	→ Fabrication of precast pier for Pier 9C																
S1-PP1009	Fabrication of precast pier for Pier 9G	15	15	10-Mar-22	24-Mar-22	0%	→ Fabrication of precast pier for Pier 9G																
S1-PP1012	Fabrication of precast pier for Pier 5F	15	6	28-Feb-22 A	13-Mar-22	40%	→ Fabrication of precast pier for Pier 5F																
S1-PP1013	Fabrication of precast pier for Pier 2K	15	15	23-Mar-22	06-Apr-22	0%	→ Fabrication of precast pier for Pier 2K																
S1-PP1014	Fabrication of precast pier for Pier 5G	15	15	11-Mar-22	25-Mar-22	0%	→ Fabrication of precast pier for Pier 5G																
S1-PP1015	Fabrication of precast pier for Pier 5E	48	3	04-Dec-21 A	10-Mar-22	85%	→ Fabrication of precast pier for Pier 5E																
S1-PP1016	Fabrication of precast pier for Pier 9E	48	0	10-Dec-21 A	04-Mar-22 A	100%	→ Fabrication of precast pier for Pier 9E																
Section 1 of the Works- All Works within Portion I of the Site (Entrusted Works of TKOI Viaduct)																							
Construction Work (Works Available for Piles 5D,9D,5E, 9E, 5F, 9F, 5H, 9H, 1L, 2L)																							
Stitching Work, TCSS, Duct and Handover Works																							
S1-SW1000	Stitching works, laying of TCSS duct and handover to TCSS Contractor for Bridge ML (NCE No.185)	63	43	31-Dec-21 A	30-Apr-22	30%	→ Construction Work (Works Available for Piles 5D,9D,5E, 9E, 5F, 9F, 5H, 9H, 1L, 2L) → Stitching Work, TCSS, Duct and Handover Works → Stitching works, laying of TCSS duct and handover to TCSS Contractor for Bridge ML																
S1-SW1020	Construction of sign gantry at L1-W5 (NCE No.179; delivery of sign gantry target to Hong Kong on 31 Mar 22)	20	20	31-Mar-22*	27-Apr-22	0%	→ Construction of sign gantry at L1-W5 (NCE No.179; delivery of sign gantry target to Hong Kong on 31 Mar 22)																
S1-SW1040	Completion of Key Date 3A	0	0		30-Apr-22	0%	◆ Completion of Key Date 3A																
Construction Work (Works Available for Piles 5B,9B,5C,9C,5G,9G,2K)																							
Footway and cycle track, Road Surfacing, Street Furniture Installation and Remaining Works																							
S1-RW3000	Road pavement, street furniture installation, road marking and remaining works for Bridge ML	60	60	25-Apr-22	07-Jul-22	0%	→ Footway and cycle track, Road Surfacing, Street Furniture Installation and Remaining Works → Road pavement, street furniture installation, road marking and remaining works for Bridge ML																
S1-RW3020	Road pavement, street furniture installation, road marking and remaining works for Bridge S400	70	70	04-Jun-22	25-Aug-22	0%	→ Road pavement, street furniture installation, road marking and remaining works for Bridge S400																
S1-RW3040	Footway and cycle track, street furniture installation, and remaining Works for Bridge CT	70	70	04-Jun-22	25-Aug-22	0%	→ Footway and cycle track, street furniture installation, and remaining Works for Bridge CT																
Construction Work for Piers 5B, 9B, 5C,9C, 5G,9G																							
Installation of Precast Pier & 2nd Pour for Pile Cap																							
S1-PP2060	Preparation work and delivery works for Pier 5B	20	20	24-Mar-22	12-Apr-22	0%	→ Installation of Precast Pier & 2nd Pour for Pile Cap → Preparation work and delivery works for Pier 5B																

■ Remaining Level of Effort ■ Critical Remaining Work
■ Actual Work ◆ Milestone
■ Remaining Work ▼ Summary

Three Month Rolling Programme (March 2022 - June 2022)

Date	Revision	Checked	Approved
08-Mar-22	3MRP (Mar 22 - Jun 22)		

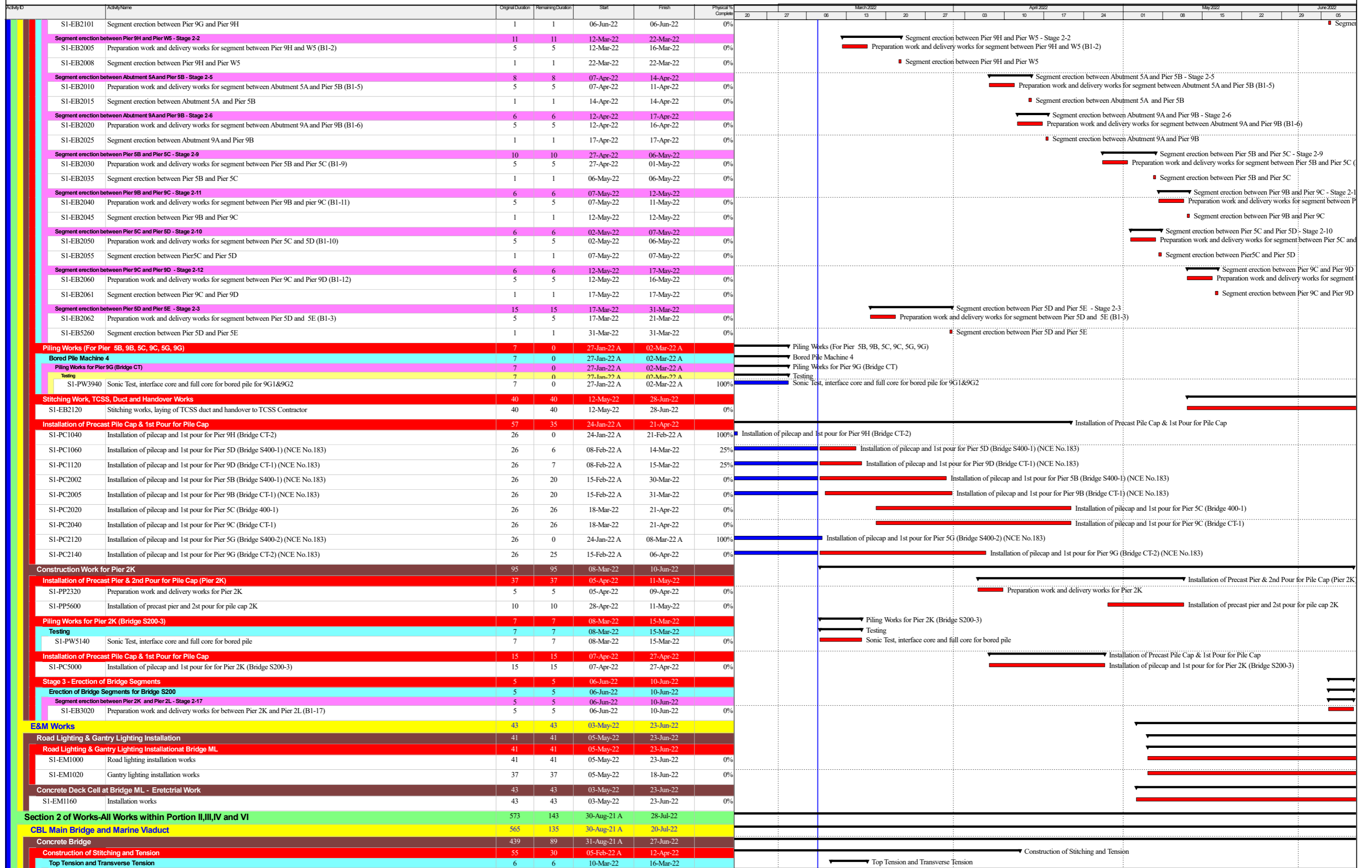
Activity ID	Activity Name	Original Duration	Remaining Duration	Start	Finish	Physical % Complete	Gantt Chart (March 2022 - June 2022)											
							20	27	06	13	20	27	03	10	17	24	01	08
S1-PP3040	Installation of precast pier and 2st pour for pile cap 5B	10	10	31-Mar-22	12-Apr-22	0%	Installation of precast pier and 2st pour for pile cap 5B											
Installation of Precast Pier & 2nd Pour for Pile Cap - 9B							Installation of Precast Pier & 2nd Pour for Pile Cap - 9B											
S1-PP2080	Preparation work and delivery works for Pier 9B	5	5	24-Mar-22	28-Mar-22	0%	Preparation work and delivery works for Pier 9B											
S1-PP3060	Installation of precast pier and 2st pour for pile cap 9B	10	10	01-Apr-22	13-Apr-22	0%	Installation of precast pier and 2st pour for pile cap 9B											
Installation of Precast Pier & 2nd Pour for Pile Cap - 5C							Installation of Precast Pier & 2nd Pour for Pile Cap - 5C											
S1-PP2140	Preparation work and delivery works for Pier 5C	3	3	03-Apr-22	05-Apr-22	0%	Preparation work and delivery works for Pier 5C											
S1-PP3120	Installation of precast pier and 2st pour for pile cap 5C	10	10	23-Apr-22	05-May-22	0%	Installation of precast pier and 2st pour for pile cap 5C											
Installation of Precast Pier & 2nd Pour for Pile Cap - 9C							Installation of Precast Pier & 2nd Pour for Pile Cap - 9C											
S1-PP2160	Preparation work and delivery works for Pier 9C	3	3	03-Apr-22	05-Apr-22	0%	Preparation work and delivery works for Pier 9C											
S1-PP3140	Installation of precast pier and 2st pour for pile cap 9C	7	7	22-Apr-22	29-Apr-22	0%	Installation of precast pier and 2st pour for pile cap 9C											
Installation of Precast Pier & 2nd Pour for Pile Cap - 9G							Installation of Precast Pier & 2nd Pour for Pile Cap - 9G											
S1-PP2180	Preparation work and delivery works for Pier 9G	5	5	29-Mar-22	02-Apr-22	0%	Preparation work and delivery works for Pier 9G											
S1-PP3160	Installation of precast pier and 2st pour for pile cap 9G	7	7	07-Apr-22	14-Apr-22	0%	Installation of precast pier and 2st pour for pile cap 9G											
Installation of Precast Pier & 2nd Pour for Pile Cap - 5G							Installation of Precast Pier & 2nd Pour for Pile Cap - 5G											
S1-PP2260	Preparation work and delivery works for Pier 5G	5	5	29-Mar-22	02-Apr-22	0%	Preparation work and delivery works for Pier 5G											
S1-PP3240	Installation of precast pier and 2st pour for pile cap 5G	10	10	04-Apr-22	19-Apr-22	0%	Installation of precast pier and 2st pour for pile cap 5G											
Installation of Precast Pier & 2nd Pour for Pile Cap - 5H							Installation of Precast Pier & 2nd Pour for Pile Cap - 5H											
S1-PP2020	Preparation work and delivery works for Pier 5H	5	0	16-Feb-22 A	10-Mar-22	100%	Preparation work and delivery works for Pier 5H											
S1-PP3020	Installation of precast pier and 2st pour for pile cap 5H (NCE No.184)	10	3	24-Feb-22 A	10-Mar-22	100%	Installation of precast pier and 2st pour for pile cap 5H (NCE No.184)											
Installation of Precast Pier & 2nd Pour for Pile Cap - 9H							Installation of Precast Pier & 2nd Pour for Pile Cap - 9H											
S1-PP2120	Preparation work and delivery works for Pier 9H	5	0	17-Feb-22 A	23-Feb-22 A	100%	Preparation work and delivery works for Pier 9H											
S1-PP3100	Installation of precast pier and 2st pour for pile cap 9H (NCE No.184)	10	9	25-Feb-22 A	21-Mar-22	0%	Installation of precast pier and 2st pour for pile cap 9H (NCE No.184)											
Installation of Precast Pier & 2nd Pour for Pile Cap - 5D							Installation of Precast Pier & 2nd Pour for Pile Cap - 5D											
S1-PP2200	Preparation work and delivery works for Pier 5D	5	0	02-Mar-22 A	25-Mar-22	100%	Preparation work and delivery works for Pier 5D											
S1-PP3180	Installation of precast pier and 2st pour for pile cap 5D	10	10	15-Mar-22	25-Mar-22	0%	Installation of precast pier and 2st pour for pile cap 5D											
Installation of Precast Pier & 2nd Pour for Pile Cap - 5E							Installation of Precast Pier & 2nd Pour for Pile Cap - 5E											
S1-PP2280	Preparation work and delivery works for Pier 5E	5	5	14-Mar-22	18-Mar-22	0%	Preparation work and delivery works for Pier 5E											
S1-PP3260	Installation of precast pier and 2st pour for pile cap 5E	10	10	19-Mar-22	30-Mar-22	0%	Installation of precast pier and 2st pour for pile cap 5E											
Installation of Precast Pier & 2nd Pour for Pile Cap - 9D							Installation of Precast Pier & 2nd Pour for Pile Cap - 9D											
S1-PP2220	Preparation work and delivery works for Pier 9D	5	0	02-Mar-22 A	05-Mar-22 A	100%	Preparation work and delivery works for Pier 9D											
S1-PP3200	Installation of precast pier and 2st pour for pile cap 9D	10	10	16-Mar-22	26-Mar-22	0%	Installation of precast pier and 2st pour for pile cap 9D											
Installation of Precast Pier & 2nd Pour for Pile Cap - 9E							Installation of Precast Pier & 2nd Pour for Pile Cap - 9E											
S1-PP2300	Preparation work and delivery works for Pier 9E	5	5	14-Mar-22	18-Mar-22	0%	Preparation work and delivery works for Pier 9E											
S1-PP3280	Installation of precast pier and 2st pour for pile cap 9E	10	10	19-Mar-22	30-Mar-22	0%	Installation of precast pier and 2st pour for pile cap 9E											
Installation of Precast Pier & 2nd Pour for Pile Cap - 5F							Installation of Precast Pier & 2nd Pour for Pile Cap - 5F											
S1-PP2240	Preparation work and delivery works for Pier 5F	5	5	19-Mar-22	23-Mar-22	0%	Preparation work and delivery works for Pier 5F											
S1-PP3220	Installation of precast pier and 2st pour for pile cap 5F	10	10	24-Mar-22	04-Apr-22	0%	Installation of precast pier and 2st pour for pile cap 5F											
Installation of Precast Pier & 2nd Pour for Pile Cap - 9F							Installation of Precast Pier & 2nd Pour for Pile Cap - 9F											
S1-PP2100	Preparation work and delivery works for Pier 9F	5	5	19-Mar-22	23-Mar-22	0%	Preparation work and delivery works for Pier 9F											
S1-PP3080	Installation of precast pier and 2st pour for pile cap 9F	10	10	24-Mar-22	04-Apr-22	0%	Installation of precast pier and 2st pour for pile cap 9F											
Stage 2 - Erection of Bridge Segments							Stage 2 Erection											
Erection of Bridge Segments for Bridge S400 and Bridge CT							Erection											
Segment erection between Pier 5H and Pier W5 - Stage 2-1							Segment erection between Pier 5H and Pier W5 - Stage 2-1											
S1-EB2002	Preparation work and delivery works for segment between Pier 5H and W5 (B1-1)	5	4	08-Mar-22 A	11-Mar-22	0%	Preparation work and delivery works for segment between Pier 5H and W5 (B1-1)											
S1-EB2004	Segment erection between Pier 5H and Pier W5	1	1	12-Mar-22	12-Mar-22	0%	Segment erection between Pier 5H and Pier W5											
Segment erection between Pier 9D and Pier 9E - Stage 2-4							Segment erection between Pier 9D and Pier 9E - Stage 2-4											
S1-EB2064	Preparation work and delivery works for segment between Pier 9D and Pier 9E (B1-4)	5	5	22-Mar-22	26-Mar-22	0%	Preparation work and delivery works for segment between Pier 9D and Pier 9E (B1-4)											
S1-EB2065	Segment erection between Pier 9D and Pier 9E	1	1	01-Apr-22	01-Apr-22	0%	Segment erection between Pier 9D and Pier 9E											
Segment erection between Pier 5E and Pier 5F - Stage 2-7							Segment erection between Pier 5E and Pier 5F - Stage 2-7											
S1-EB2066	Preparation work and delivery works for segment between Pier 5E and Pier 5F (B1-7)	5	5	17-Apr-22	21-Apr-22	0%	Preparation work and delivery works for segment between Pier 5E and Pier 5F (B1-7)											
S1-EB2067	Segment erection between Pier 5E and Pier 5F	1	1	22-Apr-22	22-Apr-22	0%	Segment erection between Pier 5E and Pier 5F											
Segment erection between Pier 9E and Pier 9F - Stage 2-8							Segment erection between Pier 9E and Pier 9F - Stage 2-8											
S1-EB2068	Preparation work and delivery works for segment between Pier 9E and Pier 9F (B1-8)	5	5	22-Apr-22	26-Apr-22	0%	Preparation work and delivery works for segment between Pier 9E and Pier 9F (B1-8)											
S1-EB2069	Segment erection between Pier 9E and Pier 9F	1	1	27-Apr-22	27-Apr-22	0%	Segment erection between Pier 9E and Pier 9F											
Segment erection between Pier 5F and Pier 5G - Stage 2-13							Segment erection between Pier 5F and Pier 5G - Stage 2-13											
S1-EB2070	Preparation work and delivery works for segment between Pier 5F and Pier 5G (B1-13)	5	5	17-May-22	21-May-22	0%	Preparation work and delivery works for segment between Pier 5F and Pier 5G (B1-13)											
S1-EB2075	Segment erection between Pier 5F and Pier 5G	1	1	22-May-22	22-May-22	0%	Segment erection between Pier 5F and Pier 5G											
Segment erection between Pier 9F and Pier 9G - Stage 2-14							Segment erection between Pier 9F and Pier 9G - Stage 2-14											
S1-EB2080	Preparation work and delivery works for segment between Pier 9G and Pier 9H (B1-14)	5	5	22-May-22	26-May-22	0%	Preparation work and delivery works for segment between Pier 9G and Pier 9H (B1-14)											
S1-EB2081	Segment erection between Pier 9F and Pier 9G	1	1	27-May-22	27-May-22	0%	Segment erection between Pier 9F and Pier 9G											
Segment erection between Pier 5G and Pier 5H - Stage 2-15							Segment erection between Pier 5G and Pier 5H - Stage 2-15											
S1-EB2090	Preparation work and delivery works for segment between Pier 5G and Pier 5H (B1-15)	5	5	27-May-22	31-May-22	0%	Preparation work and delivery works for segment between Pier 5G and Pier 5H (B1-15)											
S1-EB2091	Segment erection between Pier 5G and Pier 5H	1	1	01-Jun-22	01-Jun-22	0%	Segment erection between Pier 5G and Pier 5H											
Segment erection between Pier 9G and Pier 9H - Stage 2-16							Segment erection between Pier 9G and Pier 9H - Stage 2-16											
S1-EB2100	Preparation work and delivery works for segment between Pier 9G and Pier 9H (B1-16)	5	5	01-Jun-22	05-Jun-22	0%	Preparation work and delivery works for segment between Pier 9G and Pier 9H (B1-16)											

■ Remaining Level of Effort ■ Critical Remaining Work
■ Actual Work ◆ Milestone
■ Remaining Work ▶ Summary

Three Month Rolling Programme (March 2022 - June 2022)

Date	Revision	Checked	Approved
08-Mar-22	3MRP (Mar 22 - Jun 22)		

Contract No. NE/2017/07 Cross Bay Link, Tseng Kwan O - Main Bridge and Associated Works



█ Remaining Level of Effort █ Critical Remaining Work
█ Actual Work ◆ Milestone
█ Remaining Work ▶ Summary

Three Month Rolling Programme (March 2022 - June 2022)

Date	Revision	Checked	Approved
08-Mar-22	3MRP (Mar 22 - Jun 22)		

Activity ID	Activity Name	Original Duration	Remaining Duration	Start	Finish	Physical % Complete	Gantt Chart (March 2022 - June 2022)											
							20	27	03	10	17	24	31	07	14	21	28	05
S2-CB3170	Top tension for NE2-3 (NCE No.180)	6	6	10-Mar-22	16-Mar-22	0%	Gantt bar for Top tension for NE2-3 (NCE No.180)											
Bottom Tension and External Tension							Summary bar for Bottom Tension and External Tension											
S2-CB3340	Bottom tension and external tension for NE2-3	18	18	17-Mar-22	07-Apr-22	0%	Gantt bar for Bottom tension and external tension for NE2-3											
S2-CB3360	Bottom tension and external tension for SE2-3	18	18	21-Mar-22	11-Apr-22	0%	Gantt bar for Bottom tension and external tension for SE2-3											
S2-CB3370	Bottom tension and external tension for NW3-2 (NCE No.180)	18	10	07-Feb-22 A	18-Mar-22	60%	Gantt bar for Bottom tension and external tension for NW3-2 (NCE No.180)											
S2-CB3380	Bottom tension and external tension for SW3-2 (NCE No.180)	18	0	07-Feb-22 A	26-Feb-22 A	100%	Gantt bar for Bottom tension and external tension for SW3-2 (NCE No.180)											
Construction of Long Stitching							Summary bar for Construction of Long Stitching											
S2-CB3430	Construction of long stitching for W3-W2 (NCE No.185)	27	20	05-Feb-22 A	30-Mar-22	15%	Gantt bar for Construction of long stitching for W3-W2 (NCE No.185)											
S2-CB3540	Construction of long stitching for E2-E3	27	27	11-Mar-22	12-Apr-22	0%	Gantt bar for Construction of long stitching for E2-E3											
Procurement and Delivery							Summary bar for Procurement and Delivery											
S2-CB2488	Procurement and delivery of bituminous materials	240	80	31-Aug-21 A	16-Jun-22	77%	Gantt bar for Procurement and delivery of bituminous materials											
Road Works and Surface Furniture							Summary bar for Road Works and Surface Furniture											
Road Works and Surface Furniture at W5 - W2							Summary bar for Road Works and Surface Furniture at W5 - W2											
S2-CB4900	Construction of planter type 1 and type 2 (NCE No.185)	30	24	28-Jan-22 A	14-Apr-22	20%	Gantt bar for Construction of planter type 1 and type 2 (NCE No.185)											
S2-CB4920	Installation of Ducting and In-situ Concreting (NCE No.185)	30	30	28-Jan-22 A	25-May-22	20%	Gantt bar for Installation of Ducting and In-situ Concreting (NCE No.185)											
S2-CB4930	Waterproofing and soiling for planter type 1 and type 2	10	10	20-May-22	31-May-22	0%	Gantt bar for Waterproofing and soiling for planter type 1 and type 2											
S2-CB4940	Installation of Lighting Post and Lighting Cabinet	15	15	01-Jun-22	18-Jun-22	0%	Gantt bar for Installation of Lighting Post and Lighting Cabinet											
S2-CB4960	Construction of concrete kerb for installation of L3 parapet	20	20	25-Mar-22	21-Apr-22	0%	Gantt bar for Construction of concrete kerb for installation of L3 parapet											
S2-CB4980	Installation of the L3 railing	15	15	22-Apr-22	11-May-22	0%	Gantt bar for Installation of the L3 railing											
S2-CB5000	Installation of the isolation panel	15	15	11-May-22	27-May-22	0%	Gantt bar for Installation of the isolation panel											
S2-CB5040	Installation of the balustrade	20	20	20-May-22	13-Jun-22	0%	Gantt bar for Installation of the balustrade											
S2-CB5100	Waterproofing works for cycle track and carriageway	30	30	21-Apr-22	27-May-22	0%	Gantt bar for Waterproofing works for cycle track and carriageway											
S2-CB5120	Road pavement for cycle track	12	12	28-May-22	11-Jun-22	0%	Gantt bar for Road pavement for cycle track											
S2-CB5140	Road pavement for carriageway	23	23	31-May-22	27-Jun-22	0%	Gantt bar for Road pavement for carriageway											
Road Works and Surface Furniture at E2 - EA							Summary bar for Road Works and Surface Furniture at E2 - EA											
S2-CB5160	Construction of planter type 1 and type 2 (NCE No.185)	35	15	27-Oct-21 A	22-Apr-22	38%	Gantt bar for Construction of planter type 1 and type 2 (NCE No.185)											
S2-CB5180	Installation of Ducting and In-situ Concreting (NCE No.185)	35	21	10-Jan-22 A	27-Apr-22	28.4%	Gantt bar for Installation of Ducting and In-situ Concreting (NCE No.185)											
S2-CB5190	Waterproofing and soiling for planter type 1 and type 2	10	10	28-Apr-22	11-May-22	0%	Gantt bar for Waterproofing and soiling for planter type 1 and type 2											
S2-CB5200	Installation of Lighting Post and Lighting Cabinet	18	18	28-Apr-22	20-May-22	0%	Gantt bar for Installation of Lighting Post and Lighting Cabinet											
S2-CB5210	Construction of concrete kerb for installation of L3 parapet	25	34	10-Jan-22 A	23-Apr-22	28.4%	Gantt bar for Construction of concrete kerb for installation of L3 parapet											
S2-CB5240	Installation of the L3 railing	30	30	12-Apr-22	21-May-22	0%	Gantt bar for Installation of the L3 railing											
S2-CB5260	Installation of the isolation panel	30	30	21-Apr-22	27-May-22	0%	Gantt bar for Installation of the isolation panel											
S2-CB5280	Installation of isolation PMMA panel	20	20	28-May-22	21-Jun-22	0%	Gantt bar for Installation of isolation PMMA panel											
S2-CB5300	Installation of the balustrade	24	24	21-Apr-22	20-May-22	0%	Gantt bar for Installation of the balustrade											
S2-CB5320	Waterproofing for Footpath	18	18	21-May-22	11-Jun-22	0%	Gantt bar for Waterproofing for Footpath											
S2-CB5360	Waterproofing works for cycle track and carriageway	35	35	28-Apr-22	10-Jun-22	0%	Gantt bar for Waterproofing works for cycle track and carriageway											
S2-CB5420	Irrigation system for planter type 2	10	10	21-May-22	01-Jun-22	0%	Gantt bar for Irrigation system for planter type 2											
S2-CB5440	Planting works for planter type 1 and 2	10	10	02-Jun-22	14-Jun-22	0%	Gantt bar for Planting works for planter type 1 and 2											
Fabrication and Delivery Works							Summary bar for Fabrication and Delivery Works											
S2-CB5480	Fabrication and delivery of steel post and transom for L3 parapet	60	35	05-Jan-22 A	21-Apr-22	50%	Gantt bar for Fabrication and delivery of steel post and transom for L3 parapet											
S2-CB5500	Fabrication and delivery of steel works for isolation panel	80	45	13-Nov-21 A	04-May-22	55%	Gantt bar for Fabrication and delivery of steel works for isolation panel											
S2-CB5520	Fabrication of PMMA panel	90	60	09-Feb-22 A	23-May-22	20%	Gantt bar for Fabrication of PMMA panel											
Construction of Sign Gantries							Summary bar for Construction of Sign Gantries											
Fabrication Works							Summary bar for Fabrication Works											
S2-FW1000	Fabrication of sign gantry post	25	0	19-Nov-21 A	02-Mar-22 A	100%	Gantt bar for Fabrication of sign gantry post											
S2-FW1020	Fabrication of sign gantry transom	20	0	08-Feb-22 A	02-Mar-22 A	100%	Gantt bar for Fabrication of sign gantry transom											
Installation Works							Summary bar for Installation Works											
S2-CB4530	Installation of sign gantry post at E7-EA, E3-E4 & W3-W2 (NCE No.179: target start on 31 Mar 22)	6	6	31-Mar-22*	07-Apr-22	0%	Gantt bar for Installation of sign gantry post at E7-EA, E3-E4 & W3-W2 (NCE No.179: target start on 31 Mar 22)											
S2-CB4570	Survey of gantry on site	2	2	08-Apr-22	09-Apr-22	0%	Gantt bar for Survey of gantry on site											
S2-CB4610	Installation of sign gantry transom	6	6	11-Apr-22	20-Apr-22	0%	Gantt bar for Installation of sign gantry transom											
Steel Bridge							Summary bar for Steel Bridge											
Road Works and Surface Furniture							Summary bar for Road Works and Surface Furniture											
Road Works and Surface Furniture							Summary bar for Road Works and Surface Furniture											
S2-RW1012	Sand blasting works and waterproofing for centre reserve (CE No.194 & No.207) (NCE No.176) (NCE No.182)	65	26	18-Jan-22 A	07-Apr-22	55%	Gantt bar for Sand blasting works and waterproofing for centre reserve (CE No.194 & No.207) (NCE No.176) (NCE No.182)											
S2-RW1015	Installation of pre-cast planter type 1 and type 2 (NCE No.185)	25	10	04-Jan-22 A	18-Mar-22	100%	Gantt bar for Installation of pre-cast planter type 1 and type 2 (NCE No.185)											
S2-RW1062	Installation of lighting cabinet and traffic sign post	28	25	12-Jan-22 A	25-Apr-22	80%	Gantt bar for Installation of lighting cabinet and traffic sign post											
S2-RW1066	Construction of plinth for balustrade	45	0	03-Jan-22 A	28-Feb-22 A	100%	Gantt bar for Construction of plinth for balustrade											
S2-RW1067	Installation of the balustrade	45	45	08-Mar-22	04-May-22	0%	Gantt bar for Installation of the balustrade											
S2-RW1068	Waterproofing and soiling for planter type 1 and type 2	15	15	08-Mar-22	24-Mar-22	0%	Gantt bar for Waterproofing and soiling for planter type 1 and type 2											
S2-RW1070	Waterproofing for footpath	4	4	08-Apr-22	12-Apr-22	0%	Gantt bar for Waterproofing for footpath											
S2-RW1071	Road surfacing for footpath	15	15	13-Apr-22	04-May-22	0%	Gantt bar for Road surfacing for footpath											

■ Remaining Level of Effort ■ Critical Remaining Work
■ Actual Work ◆ Milestone
■ Remaining Work ▶ Summary

Three Month Rolling Programme (March 2022 - June 2022)

Date	Revision	Checked	Approved
08-Mar-22	3MRP (Mar 22 - Jun 22)		

Activity ID	Activity Name	Original Duration	Remaining Duration	Start	Finish	Physical % Complete	Gantt Chart (March 2022 - June 2022)																
							20	27	06	13	20	27	03	10	17	24	01	08	15	22	29	05	
S2-RW1072	Paving block laying for footpath	50	50	18-May-22	16-Jul-22	0%																	
S2-RW1073-1	Waterproofing for cycle track	4	4	08-Apr-22	12-Apr-22	0%																	
S2-RW1074	Sandblasting and primer for carriageway (Delay due to shortage of worker affected by COVID-19)	4	29	05-Feb-22 A	11-Apr-22	0%																	
S2-RW1074-2	Waterproofing for carriageway	4	4	12-Apr-22	19-Apr-22	0%																	
S2-RW1074-5	Transportation of cooker to Hong Kong (target to Hong kong on 20 Apr 22 due to border problem)	0	0		20-Apr-22*	0%																	
S2-RW1074-6	Site trial by Cooker for MA	7	7	21-Apr-22	28-Apr-22	0%																	
S2-RW1075	Road pavement for cycle track at Steel Bridge	12	12	29-Apr-22	14-May-22	0%																	
S2-RW1076	Road pavement for carriageway at Steel Bridge	27	27	14-May-22	15-Jun-22	0%																	
S2-RW1140	Installation of isolation steel post	45	30	24-Jan-22 A	12-Apr-22	18%																	
Fabrication and Delivery Works																							
S2-CB5540	Fabrication and delivery of steel post and transom for L3 parapet	161	90	12-Nov-21 A	28-Jun-22	1%																	
S2-CB5560	Fabrication and delivery of steel works for isolation panel	60	20	12-Nov-21 A	30-Mar-22	50%																	
S2-CB5580	Fabrication of PMMA panel	90	90	09-Feb-22 A	28-Jun-22	20%																	
Welding & Painting Works																							
Preparation Works																							
Activation of the Pendulum Bearing																							
S2-SB1520	Activation of permanent bearing and removal of temporary jacks from the Pier W1 (after completion of transition section)	6	6	19-Mar-22	25-Mar-22	0%																	
Painting of the Ring Weld																							
S2-SB2040	Painting of the west side span ring weld (inside) (upper part)	116	92	08-Jan-22 A	30-Jun-22	100%																	
S2-SB2045	Painting of the west side span ring weld (inside) (bottom part) (NCE No.181)	18	18	16-Mar-22*	06-Apr-22	0%																	
S2-SB2065	Painting of the east side span ring weld (inside) (bottom part) (NCE No.181)	18	18	16-Mar-22*	06-Apr-22	0%																	
S2-SB2072	Top coating of the steel deck (east span) (NCE No.181)	75	30	08-Jan-22 A	12-Apr-22	20%																	
S2-SB2076	Top coating of the steel deck (west span) (NCE No.181)	75	40	08-Jan-22 A	27-Apr-22	20%																	
S2-SB2080	Top coating of the steel deck (main span) (NCE No.181)	98	92	08-Jan-22 A	30-Jun-22	20%																	
S2-SB2100	Painting repair of the arch rib (Internal)	45	45	07-Apr-22	04-Jun-22	0%																	
S2-SB2105	Painting repair of the arch rib (External)	45	45	07-May-22	30-Jun-22	0%																	
Removal of the Temporary Supports at W1 & E1																							
S2-SB2220	Removal of the temporary supports at W1	57	10	03-Jan-22 A	18-Mar-22	35%																	
S2-SB2240	Removal of the temporary supports at W2	10	5	04-Jan-22 A	12-Mar-22	0%																	
S2-SB2260	Removal of the temporary supports at E1	1	1	18-Mar-22	18-Mar-22	0%																	
S2-SB2260	Removal of the temporary supports at E1	10	4	03-Jan-22 A	11-Mar-22	40%																	
S2-SB2280	Removal of the temporary supports at E2	1	1	16-Mar-22	16-Mar-22	0%																	
Construction of Steel-Concrete Transition Zone																							
Construction of the west side transition																							
S2-CT1060	Welding of the box out on steel deck (top)	56	9	20-Dec-21 A	17-Mar-22	90%																	
S2-CT1100	Removal of the temporary jacks from the Pier W2	10	8	20-Dec-21 A	16-Mar-22	0%																	
S2-CT1100	Removal of the temporary jacks from the Pier W2	1	1	17-Mar-22	17-Mar-22	0%																	
Construction of the east side transition																							
S2-CT1180	Welding of the box out on steel deck (top)	10	7	08-Feb-22 A	15-Mar-22	0%																	
S2-CT1180	Welding of the box out on steel deck (top)	10	6	08-Feb-22 A	14-Mar-22	0%																	
S2-CT1220	Removal of the temporary jacks from the Pier E2	1	1	15-Mar-22	15-Mar-22	0%																	
Associated, E&M Works for CBL Main Bridge and Marine Viaduct																							
UBG and AIC																							
AIC																							
S2-EM1320	Installation of the Arch Inspection Cradle (shortage of worker delayed due to COVID-19; target start on 28 Apr 22)	121	108	30-Aug-21 A	20-Jul-22	0%																	
S2-EM1340	Testing of the AIC	57	57	27-Jan-22 A	07-Jul-22	0%																	
S2-EM1340	Testing of the AIC	27	27	28-Apr-22*	31-May-22	0%																	
UBG																							
Testing of the UBG and SAT																							
S2-EM1280	Testing of the UBG	50	26	27-Jan-22 A	07-Apr-22	20%																	
S2-EM1280	Testing of the UBG	50	26	27-Jan-22 A	07-Apr-22	20%																	
S2-EM1300	SAT	30	23	27-Jan-22 A	02-Apr-22	0%																	
S2-EM1300	SAT	3	3	04-Apr-22	07-Apr-22	0%																	
Installation of Other Systems																							
S2-EM1360	SHMS installation (NCE No.186)	164	108	30-Aug-21 A	20-Jul-22	45%																	
S2-EM1380	Dehumidification system installation in the stay cables	60	25	30-Aug-21 A	06-Apr-22	0%																	
S2-EM1380	Dehumidification system installation in the stay cables	10	10	17-Mar-22	28-Mar-22	0%																	
S2-EM1400	Commission and testing of the dehumidification system	90	90	29-Mar-22	20-Jul-22	0%																	
E&M Works																							
E&M Works in Portion II, III & IV																							
Road Lighting																							
S2-EM1560	Road Lighting works at E2-EA	361	143	01-Dec-21 A	28-Jul-22	0%																	
S2-EM1620	Road Lighting works at W2-E2	57	57	07-Apr-22	18-Jun-22	0%																	
S2-EM1620	Road Lighting works at W2-E2	37	37	05-May-22	18-Jun-22	0%																	
Pier Head Lighting Installation at Piers W5-EA																							
S2-EM3040	Pier Head Lighting Installation at Piers W2-W5	105	105	19-Mar-22	28-Jul-22	0%																	
S2-EM3060	Pier Head Lighting Installation at Piers E2-EA	101	101	19-Mar-22	23-Jul-22	0%																	
S2-EM3080	Pier Head Lighting Installation at Piers W1-E1	105	105	19-Mar-22	28-Jul-22	0%																	
S2-EM3080	Pier Head Lighting Installation at Piers W1-E1	96	96	19-Mar-22	18-Jul-22	0%																	
Fixed Red Lighting Installation at Piers W1-E1																							
S2-EM3100	Installation of Pier Head Lighting	64	64	19-Mar-22	21-May-22	0%																	
S2-EM3100	Installation of Pier Head Lighting	38	38	19-Mar-22	07-May-22	0%																	
S2-EM3120	Testing & Commissioning	14	14	08-May-22	21-May-22	0%																	

█ Remaining Level of Effort █ Critical Remaining Work
█ Actual Work ◆ Milestone
█ Remaining Work ▶ Summary

Three Month Rolling Programme (March 2022 - June 2022)

Date	Revision	Checked	Approved
08-Mar-22	3MRP (Mar 22 - Jun 22)		

Activity ID	Activity Name	Original Duration	Remaining Duration	Start	Finish	Physical % Complete	Gantt Chart (March 2022 - June 2022)											
							20	27	06	13	20	27	03	10	17	24	01	08
SCADA System																		
S5-PR3240	FAT preparation	75	30	23-Dec-21 A	07-Jul-22	45%	FAT preparation											
S5-PR3260	FAT and deliver to Site	12	12	13-Apr-22	29-Apr-22	0%	FAT and deliver to Site											
S5-PR3280	Installation of cable containment	20	20	26-Mar-22	22-Apr-22	0%	Installation of cable containment											
S5-PR3300	Equipment cabling & wiring completion for termination	20	20	14-Apr-22	12-May-22	0%	Equipment cabling & wiring completion for termination											
S5-PR3320	Rack & Equipment on site installation	14	14	13-May-22	28-May-22	0%	Rack & Equipment on site installation											
S5-PR3340	Equipment & RIOU panel termination	18	18	13-May-22	02-Jun-22	0%	Equipment & RIOU panel termination											
S5-PR3360	Optical fibre cable laying	60	60	08-Mar-22	23-May-22	0%	Optical fibre cable laying											
S5-PR3380	Cable & wiring Termination	37	37	24-May-22	07-Jul-22	0%	Cable & wiring Termination											
Navigation Lighting at Piers W1-E1																		
S2-EM1630	Navigation Lighting Installation at Piers W1-E1	72	72	19-Mar-22	18-Jun-22	0%	Navigation Lighting Installation at Piers W1-E1											
Avigation Lighting at Piers W1-E1																		
S2-EM1700	Avigation Lighting Installation at Piers W1-E1	88	88	19-Mar-22	08-Jul-22	0%	Avigation Lighting Installation at Piers W1-E1											
Functional Lighting at Piers W1-E1																		
S2-EM1760	Equipment Installation of Functional Light	90	90	19-Mar-22	11-Jul-22	0%	Equipment Installation of Functional Light											
Lightning System and Main Earthing System																		
S2-EM1940	Lightning tape installation	94	85	27-Jan-22 A	22-Jun-22	8%	Lightning tape installation											
S2-EM1980	Installation of earthing tape at Main Bridge	50	50	08-Mar-22	11-May-22	0%	Installation of earthing tape at Main Bridge											
S2-EM1990	T&C for main earthing system	30	30	12-May-22	10-Jun-22	0%	T&C for main earthing system											
Deck Cell - Erection Work																		
Concrete Deck Cell at Piers W2-W5																		
S1-EM1240	Concrete Deck Cell at Piers W2-W5 (Delay due to shortage of worker affected by COVID-19)	76	20	01-Dec-21 A	30-Mar-22	70%	Concrete Deck Cell at Piers W2-W5 (Delay due to shortage of worker affected by COVID-19)											
Concrete Deck Cell at Piers E2-EA																		
S1-EM1320	E2-EA - Lighting fitting and wiring accessories installation S1-EM1320 (Shortage of worker affected by COVID-19)	52	20	31-Dec-21 A	30-Mar-22	72%	E2-EA - Lighting fitting and wiring accessories installation S1-EM1320 (Shortage of worker affected by COVID-19)											
Steel Bridge Deck Cell at Piers W1-E1 Main Span (Steel)																		
S1-EM1360	Piers W1-E1 Main Span (Steel) - installation of lighting fitting and wiring accessories (COVID-19: shortage of worker)	58	45	05-Feb-22 A	04-May-22	10%	Piers W1-E1 Main Span (Steel) - installation of lighting fitting and wiring accessories (COVID-19: shortage of worker)											
Steel Deck Cell at Piers W1-W2 West Side Span Deck																		
S1-EM1400	Steel Deck Cell at Piers W1-W2 West Side Span - small cable wiring work (Shortage of worker affected by COVID-19)	87	65	16-Dec-21 A	28-May-22	80%	Steel Deck Cell at Piers W1-W2 West Side Span - small cable wiring work (Shortage of worker affected by COVID-19)											
S1-EM1420	Steel Deck Cell at Piers W1-W2 West Side Span - installation of lighting fitting and wiring accessories	50	50	25-Mar-22	28-May-22	0%	Steel Deck Cell at Piers W1-W2 West Side Span - installation of lighting fitting and wiring accessories											
Steel Deck Cell at Piers E1-E2 East Side Span Deck																		
S1-EM1460	Steel Deck Cell at Piers W1-W2 West Side Span - small cable wiring work (Shortage of worker affected by COVID-19)	118	112	31-Jan-22 A	27-Jun-22	12%	Steel Deck Cell at Piers W1-W2 West Side Span - small cable wiring work (Shortage of worker affected by COVID-19)											
S1-EM1480	Testing & Commissioning	60	45	31-Jan-22 A	04-May-22	0%	Testing & Commissioning											
Power for Dehumidification System at Piers W1-E1																		
S1-EM1500	Power for Dehumidification System at Piers W1-E1	30	30	29-May-22	27-Jun-22	0%	Power for Dehumidification System at Piers W1-E1											
Gantry Lighting Installation at Piers W2 & E3																		
S1-EM1520	Gantry Lighting Installation at Piers W2 & E3	65	45	25-Jan-22 A	04-May-22	0%	Gantry Lighting Installation at Piers W2 & E3											
17M Information Sign Lighting Installation at Piers W1-E1																		
S2-EM3020	17M Information Sign Lighting Installation at Piers W1-E1	47	47	13-May-22	08-Jul-22	0%	17M Information Sign Lighting Installation at Piers W1-E1											
Section 3 of the Works-Comprises All of the Landscape Works																		
S3-LW2000	Landscape works for CBL bridge	53	53	19-Mar-22	26-May-22	0%	Landscape works for CBL bridge											
Section 5 of the Works-All Works within Portion V (CBL E&M Plantroom)																		
Remaining Work																		
S5-PR2200	Water works,pluming and drainage works	623	184	30-Jul-20 A	07-Sep-22	94%	Water works,pluming and drainage works											
S5-PR2290	Cable Installation Work After Access Permitted (Portion VI)	60	9	30-Jul-20 A	17-Mar-22	0%	Cable Installation Work After Access Permitted (Portion VI)											
S5-PR2300	T&C for all systems after connection from plantroom to the bridge (incl. 15 days TRA)	63	63	21-Apr-22	07-Jul-22	0%	T&C for all systems after connection from plantroom to the bridge (incl. 15 days TRA)											
Major Services System																		
SCADA System																		
S5-PR3040	FAT preparation	515	97	28-Sep-20 A	07-Jul-22	100%	FAT preparation											
S5-PR3060	FAT and deliver to Site	75	30	23-Dec-21 A	12-Apr-22	0%	FAT and deliver to Site											
S5-PR3080	Installation of cable containment	12	12	13-Apr-22	29-Apr-22	0%	Installation of cable containment											
S5-PR3100	Equipment cabling & wiring completion for termination	20	20	11-Mar-22	02-Apr-22	0%	Equipment cabling & wiring completion for termination											
S5-PR3120	Rack & Equipment on site installation	20	20	29-Mar-22	25-Apr-22	0%	Rack & Equipment on site installation											
S5-PR3140	Equipment & RIOU panel termination	14	14	30-Apr-22	18-May-22	0%	Equipment & RIOU panel termination											
S5-PR3160	Optical fibre cable laying	18	18	30-Apr-22	23-May-22	0%	Optical fibre cable laying											
S5-PR3180	Cable & wiring termination	60	60	08-Mar-22	23-May-22	0%	Cable & wiring termination											
Electrical System																		
UPS Room																		
S5-PR2565	UPS Factory Fabrication	37	37	24-May-22	07-Jul-22	0%	UPS Factory Fabrication											
S5-PR2570	UPS FAT	174	83	15-Nov-21 A	20-Jun-22	100%	UPS FAT											
S5-PR2575	UPS delivery	83	0	15-Nov-21 A	28-Feb-22 A	0%	UPS delivery											
S5-PR2580	UPS Installation (Including E&M Work)	17	17	01-Mar-22 A	26-Mar-22	0%	UPS Installation (Including E&M Work)											
Generator Room																		
Generator Room																		

█ Remaining Level of Effort █ Critical Remaining Work
█ Actual Work ◆ Milestone
█ Remaining Work ▶ Summary

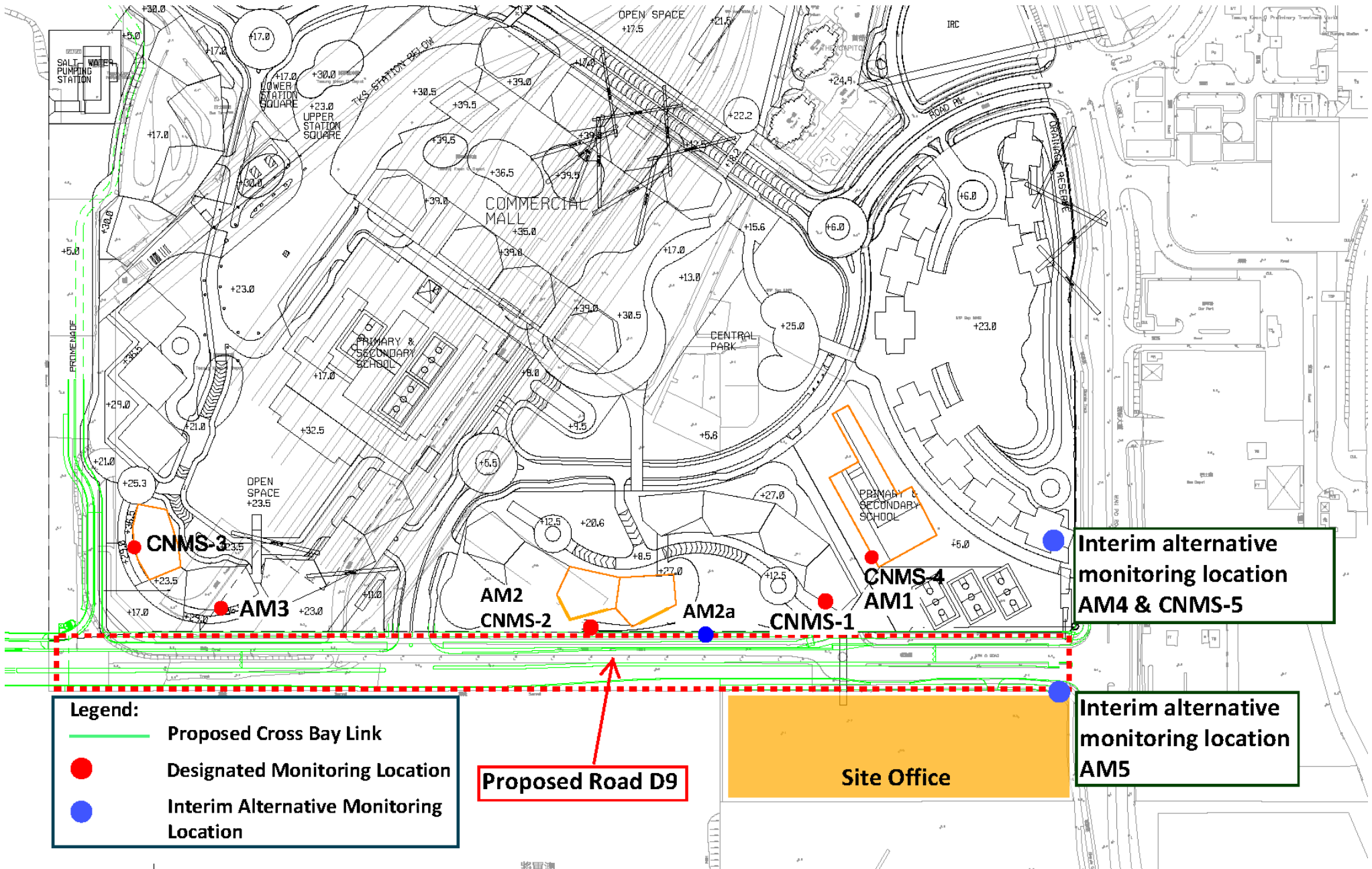
Three Month Rolling Programme (March 2022 - June 2022)

Date	Revision	Checked	Approved
08-Mar-22	3MRP (Mar 22 - Jun 22)		

Contract 2

Appendix D

**Monitoring Location
(Air Quality, Noise and Water Quality)**



Legend:

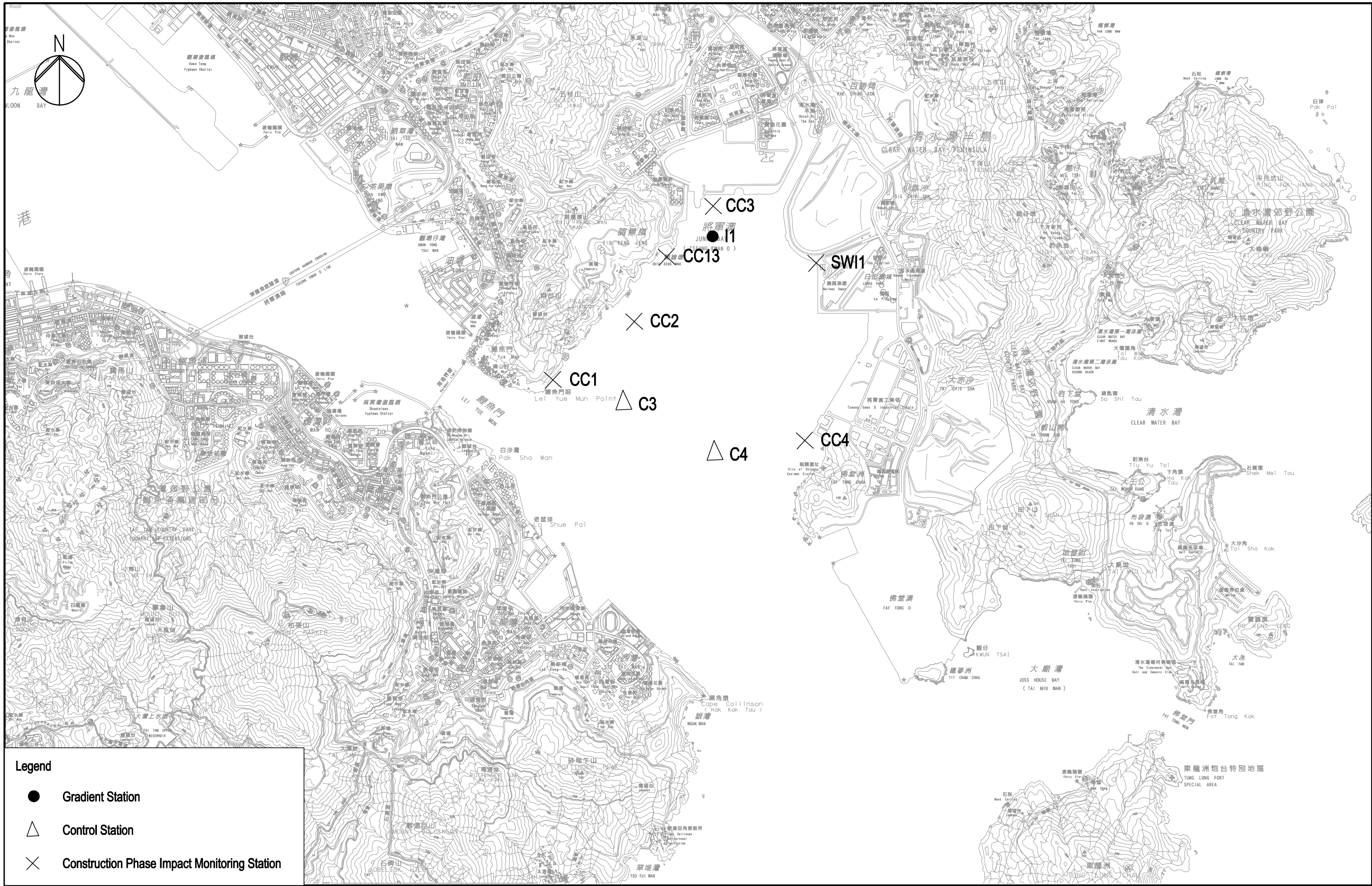
- Proposed Cross Bay Link
- Designated Monitoring Location
- Interim Alternative Monitoring Location

Proposed Road D9

Site Office

Interim alternative monitoring location AM4 & CNMS-5

Interim alternative monitoring location AM5



Legend

- Gradient Station
- △ Control Station
- × Construction Phase Impact Monitoring Station

3/1/2013
 H:\CDMA\4
 C:\temp\p020506-04\map\20130303_BAU\WQ_001.dwg
 Drawn by: GL
 Plotted:



土木工程拓展署
 Civil Engineering and
 Development Department



Ove Arup & Partners
 Hong Kong Limited

Job Title
Agreement No. CE 43/2008(HY)
Cross Bay Link, Tseung Kwan O - Investigation

Drawing Title
**Locations of Water Quality
 Monitoring Stations**

Drawn	GL	Date	03/13	Drawing No.	209506/EMA/WQ/001	
C	THIRD ISSUE	03/13	Checked	JP	Approved	ST
B	SECOND ISSUE	01/13	Scale	1:30000 (A3)		
A	FIRST ISSUE	03/11	Status	FINAL		
Rev.	Description	Date	Rev.	C		

Appendix E

Event and Action Plan

**CEDD Contract Agreement No. EDO/04/2018 -
Environmental Team for Cross Bay Link, Tseung Kwan O
Event and Action Plan for Air Quality Monitoring**



EVENT	ACTION			
	Environmental Team (ET)	Independent Environmental Checker (IEC)	Project Consultant	Contractor
ACTION LEVEL				
Exceedance for one sample	<ol style="list-style-type: none"> 1. Identify source, investigate the causes of exceedance and propose remedial measures; 2. Inform IEC and Project Consultant; 3. Repeat measurement to confirm finding; 4. Increase monitoring frequency to daily. 	<ol style="list-style-type: none"> 1. Check monitoring data submitted by ET; 2. Check Contractor's working method. 	<ol style="list-style-type: none"> 1. Notify Contractor. 	<ol style="list-style-type: none"> 1. Rectify any unacceptable practice; 2. Amend working methods if appropriate.
Exceedance for two or more consecutive samples	<ol style="list-style-type: none"> 1. Identify source; 2. Inform IEC and Project Consultant; 3. Advise the Project Consultant on the effectiveness of the proposed remedial measures; 4. Repeat measurements to confirm findings; 5. Increase monitoring frequency to daily; 6. Discuss with IEC and Contractor on remedial actions required; 7. If exceedance continues, arrange meeting with IEC and Project Consultant; 8. If exceedance stops, cease additional monitoring. 	<ol style="list-style-type: none"> 1. Check monitoring data submitted by ET; 2. Check Contractor's working method; 3. Discuss with ET and Contractor on possible remedial measures; 4. Advise the ET on the effectiveness of the proposed remedial measures; 5. Supervise Implementation of remedial measures. 	<ol style="list-style-type: none"> 1. Confirm receipt of notification of exceedance in writing; 2. Notify Contractor; 3. Ensure remedial measures properly implemented. 	<ol style="list-style-type: none"> 1. Submit proposals for remedial actions to IEC within 3 working days of notification; 2. Implement the agreed proposals; 3. Amend proposal if appropriate.

**CEDD Contract Agreement No. EDO/04/2018 -
 Environmental Team for Cross Bay Link, Tseung Kwan O
 Event and Action Plan for Air Quality Monitoring**



EVENT	ACTION			
	Environmental Team (ET)	Independent Environmental Checker (IEC)	Project Consultant	Contractor
LIMIT LEVEL				
Exceedance for one sample	1. Identify source, investigate the causes of exceedance and propose remedial measures; 2. Inform Project Consultant, Contractor, IEC and EPD; 3. Repeat measurement to confirm finding; 4. Increase monitoring frequency to daily; 5. Assess effectiveness of Contractor's remedial actions and keep IEC, EPD and Project Consultant informed of the results.	1. Check monitoring data submitted by ET; 2. Check Contractor's working method; 3. Discuss with ET and Contractor on possible remedial measures; 4. Advise the Project Consultant on the effectiveness of the proposed remedial measures; 5. Supervise implementation of remedial measures.	1. Confirm receipt of notification of failure in writing; 2. Notify Contractor; 3. Ensure remedial measures properly implemented.	1. Take immediate action to avoid further exceedance; 2. Submit proposals for remedial actions to IEC within 3 working days of notification; Implement the agreed proposals; 4. Amend proposal if appropriate.

**CEDD Contract Agreement No. EDO/04/2018 -
Environmental Team for Cross Bay Link, Tseung Kwan O
Event and Action Plan for Air Quality Monitoring**



EVENT	ACTION			
	Environmental Team (ET)	Independent Environmental Checker (IEC)	Project Consultant	Contractor
LIMIT LEVEL				
Exceedance for two or more consecutive samples	<ol style="list-style-type: none"> 1. Notify IEC, Project Consultant, Contractor and EPD; 2. Identify source; 3. Repeat measurement to confirm findings; 4. Increase monitoring frequency to daily; 5. Carry out analysis of Contractor's working procedures to determine possible mitigation to be implemented; 6. Arrange meeting with IEC and Project Consultant to discuss the remedial actions to be taken; 7. Assess effectiveness of Contractor's remedial actions and keep IEC, EPD and Project Consultant informed of the results; 8. If exceedance stops, cease additional monitoring. 	<ol style="list-style-type: none"> 1. Discuss amongst Project Consultant, ET, and Contractor on the potential remedial actions; 2. Review Contractor's remedial actions whenever necessary to assure their effectiveness and advise the Project Consultant accordingly; 3. Supervise the implementation of remedial measures. 	<ol style="list-style-type: none"> 1. Confirm receipt of notification of exceedance in writing; 2. Notify Contractor; 3. In consultation with the IEC, agree with the Contractor on the remedial measures to be implemented; 4. Ensure remedial measures properly implemented; 5. If exceedance continues, consider what portion of the work is responsible and instruct the Contractor to stop that portion of work until the exceedance is abated. 	<ol style="list-style-type: none"> 1. Take immediate action to avoid further exceedance; 2. Submit proposals for remedial actions to IEC within 3 working days of notification; 3. Implement the agreed proposals; 4. Resubmit proposals if problem still not under control; 5. Stop the relevant portion of works as determined by the Project Consultant until the exceedance is abated.

**CEDD Contract Agreement No. EDO/04/2018 -
Environmental Team for Cross Bay Link, Tseung Kwan O
Event and Action Plan for Construction Noise Monitoring**



EVENT	ACTION			
	Environmental Team (ET)	Independent Environmental Checker (IEC)	Project Consultant	Contractor
Action Level	<ol style="list-style-type: none"> 1. Notify IEC and contractor; 2. Carry out investigation; 3. Report the results of investigation to the IEC, Project Consultant and Contractor; 4. Discuss with the Contractor and formulate remedial measures; 5. Increase monitoring frequency to check mitigation effectiveness. 	<ol style="list-style-type: none"> 1. Review the analysed results submitted by the ET; 2. Review the proposed remedial measures by the Contractor and advise the Project Consultant accordingly; 3. Supervise the implementation of remedial measures. 	<ol style="list-style-type: none"> 1. Confirm receipt of notification of exceedance in writing; 2. Notify Contractor; 3. Require Contractor to propose remedial measures for the analysed noise problem; 4. Ensure remedial measures are properly implemented 	<ol style="list-style-type: none"> 1. Submit noise mitigation proposals to IEC; 2. Implement noise mitigation proposals.
Limit Level	<ol style="list-style-type: none"> 1. Identify source; 2. Inform IEC, Project Consultant, EPD and Contractor; 3. Repeat measurements to confirm findings; 4. Increase monitoring frequency; 5. Carry out analysis of Contractor's working procedures to determine possible mitigation to be implemented; 6. Inform IEC, Project Consultant and EPD the causes and actions taken for the exceedances; 7. Assess effectiveness of Contractor's remedial actions and keep IEC, EPD and Project Consultant informed of the results; 8. If exceedance stops, cease additional monitoring. 	<ol style="list-style-type: none"> 1. Discuss amongst Project Consultant, ET, and Contractor on the potential remedial actions; 2. Review Contractors remedial actions whenever necessary to assure their effectiveness and advise the Project Consultant accordingly; 3. Supervise the implementation of remedial measures. 	<ol style="list-style-type: none"> 1. Confirm receipt of notification of exceedance in writing; 2. Notify Contractor; 3. Require Contractor to propose remedial measures for the analysed noise problem; 4. Ensure remedial measures properly implemented; 5. If exceedance continues, consider what portion of the work is responsible and instruct the Contractor to stop that portion of work until the exceedance is abated. 	<ol style="list-style-type: none"> 1. Take immediate action to avoid further exceedance; 2. Submit proposals for remedial actions to IEC within 3 working days of notification; 3. Implement the agreed proposals; 4. Resubmit proposals if problem still not under control; 5. Stop the relevant portion of works as determined by the Project Consultant until the exceedance is abated.

**CEDD Contract Agreement No. EDO/04/2018 -
Environmental Team for Cross Bay Link, Tseung Kwan O
Event and Action Plan for Marine Water Quality Monitoring**



EVENT	ACTION			
	Environmental Team (ET)	Independent Environmental Checker (IEC)	Project Consultant	Contractor
Action level being exceeded by one sampling day at water sensitive receiver(s)	<ol style="list-style-type: none"> 1. Identify the source(s) of impact by comparing the results with those collected at the gradient stations and the control stations as appropriate; 2. If exceedance is found to be caused by the marine works, repeat <i>in-situ</i> measurement to confirm findings; 3. Inform IEC and contractor; 4. Check monitoring data, all plant, equipment and Contractor's working methods; 5. If exceedance occurs at WSD salt water intake, inform WSD; 6. Discuss mitigation measures with IEC and Contractor; 7. Repeat measurement on next day of exceedance. 	<ol style="list-style-type: none"> 1. Discuss mitigation measures with ET and Contractor; 2. Review proposal on mitigation measures submitted by Contractor and advise the Project Consultant accordingly; 3. Assess the effectiveness of the implemented mitigation measures. 	<ol style="list-style-type: none"> 1. Discuss proposed mitigation measures with IEC; 2. Make agreement on the mitigation proposal. 	<ol style="list-style-type: none"> 1. Inform the Project Consultant and confirm notification of the non-compliance in writing; 2. Rectify unacceptable practice; 3. Check all plant and equipment; 4. Amend working methods if appropriate; 5. Discuss with ET and IEC and propose mitigation measures to IEC and Project Consultant; 6. Implement the agree mitigation measures.
Action level being exceeded by two or more consecutive sampling days at water sensitive receiver(s)	<ol style="list-style-type: none"> 1. Identify the source(s) of impact by comparing the results with those collected at the gradient stations and the control stations as appropriate; 2. If exceedance is found to be caused by the marine works, repeat <i>in-situ</i> measurement to confirm findings; 3. Inform IEC and contractor; 4. Check monitoring data, all plant, equipment and Contractor's working methods; 5. Discuss mitigation measures with IEC, and Contractor; 6. Ensure mitigation measures are 	<ol style="list-style-type: none"> 1. Discuss mitigation measures with ET and Contractor; 2. Review proposal on mitigation measures submitted by Contractor and advise the Project Consultant accordingly; 3. Assess the effectiveness of the implemented mitigation measures. 	<ol style="list-style-type: none"> 1. Discuss proposed mitigation measures with IEC; 2. Make agreement on the mitigation proposal; 3. Assess the effectiveness of the implemented mitigation measures. 	<ol style="list-style-type: none"> 1. Inform the Project Consultant and confirm notification of the noncompliance in writing; 2. Rectify unacceptable practice; 3. Check all plant and equipment and consider changes of working methods; 4. Discuss with ET, IEC and Project Consultant and propose mitigation measures to IEC and Project Consultant within 3 working

**CEDD Contract Agreement No. EDO/04/2018 -
Environmental Team for Cross Bay Link, Tseung Kwan O
Event and Action Plan for Marine Water Quality Monitoring**



EVENT	ACTION			
	Environmental Team (ET)	Independent Environmental Checker (IEC)	Project Consultant	Contractor
	<p>implemented;</p> <p>7. Prepare to increase the monitoring frequency to daily;</p> <p>8. If exceedance occurs at WSD salt water intake, inform WSD;</p> <p>9. Repeat measurement on next day of exceedance.</p>			<p>days;</p> <p>5. Implement the agreed mitigation measures.</p>
Limit level being exceeded by one sampling day at water sensitive receiver(s)	<p>1. Identify the source(s) of impact by comparing the results with those collected at the gradient stations and the control stations as appropriate;</p> <p>2. If exceedance is found to be caused by the marine works, repeat <i>in-situ</i> measurement to confirm findings;</p> <p>3. Inform IEC, contractor and EPD</p> <p>4. Check monitoring data, all plant, equipment and Contractor's working methods;</p> <p>5. Discuss mitigation measures with IEC, ER and Contractor;</p> <p>6. Ensure mitigation measures are implemented;</p> <p>7. If exceedance occurs at WSD salt water intake, inform WSD.</p> <p>8. ET should contact AFCD if the limit level is exceeded by one sampling day or two or more consecutive sampling days at water sensitive receiver(s).</p>	<p>1. Discuss mitigation measures with ET and Contractor;</p> <p>2. Review proposal on mitigation measures submitted by Contractor and advise the Project Consultant accordingly;</p> <p>3. Assess the effectiveness of the implemented mitigation measures.</p>	<p>1. Discuss proposed mitigation measures with IEC, ET and Contractor;</p> <p>2. Request Contractor to critically review the working methods;</p> <p>3. Make agreement on the mitigation measures to be implemented;</p> <p>4. Assess the effectiveness of the implemented mitigation measures.</p>	<p>1. Inform the Project Consultant and confirm notification of the noncompliance in writing;</p> <p>2. Rectify unacceptable practice;</p> <p>3. Check all plant and equipment and consider changes of working methods;</p> <p>4. Discuss with ET, IEC and Project Consultant and submit proposal of mitigation measures to IEC and Project Consultant within 3 working days of notification;</p> <p>5. Implement the agreed mitigation measures.</p>
Limit level being exceeded by two or more	<p>1. Identify the source(s) of impact by comparing the results with those collected at the gradient stations and the</p>	<p>1. Discuss mitigation measures with ET and Contractor;</p>	<p>1. Discuss proposed mitigation measures with IEC, ET and Contractor;</p>	<p>1. Inform the Project Consultant and confirm notification of the</p>

**CEDD Contract Agreement No. EDO/04/2018 -
 Environmental Team for Cross Bay Link, Tseung Kwan O
 Event and Action Plan for Marine Water Quality Monitoring**



EVENT	ACTION			
	Environmental Team (ET)	Independent Environmental Checker (IEC)	Project Consultant	Contractor
consecutive sampling days at water sensitive receiver(s)	control stations as appropriate; 2. If exceedance is found to be caused by the marine works, repeat <i>in-situ</i> measurement to confirm findings; 3. Inform IEC, contractor and EPD; 4. Check monitoring data, all plant, equipment and Contractor's working methods; 5. Discuss mitigation measures with IEC, and Contractor; 6. Ensure mitigation measures are implemented; 7. Prepare to increase the monitoring frequency to daily; 8. If exceedance occurs at WSD salt water intake, inform WSD; 9. Repeat measurement on next day of exceedance.	2. Review proposal on mitigation measures submitted by Contractor and advise the Project Consultant accordingly; 3. Assess the effectiveness of the implemented mitigation measures.	2. Request Contractor to critically review the working methods; 3. Make agreement on the mitigation measures to be implemented; 4. Assess the effectiveness of the implemented mitigation measures; 5. Consider and instruct, if necessary, the Contractor to slow down or to stop all or part of the marine work until no exceedance of Limit level.	noncompliance in writing; 2. Rectify unacceptable practice; 3. Check all plant and equipment and consider changes of working methods; 4. Discuss with ET, IEC and Project Consultant and submit proposal of mitigation measures to IEC and Project Consultant within 3 working days of notification; 5. Implement the agreed mitigation measures; 6. As directed by the Engineer, to slow down or to stop all or part of the construction activities.

Appendix F

Impact Monitoring Schedule of the Reporting Month and Coming Month

Impact Monitoring Schedule for the reporting month – March 2022

Date		Noise Monitoring (Leq30min)	Air Quality Monitoring	
			1-Hour TSP	24-Hour TSP
Tue	1-Mar-22			✓
Wed	2-Mar-22	✓	✓	
Thu	3-Mar-22			
Fri	4-Mar-22			
Sat	5-Mar-22			
Sun	6-Mar-22			
Mon	7-Mar-22			✓
Tue	8-Mar-22	✓	✓	
Wed	9-Mar-22			
Thu	10-Mar-22			
Fri	11-Mar-22			
Sat	12-Mar-22			✓
Sun	13-Mar-22			
Mon	14-Mar-22	✓	✓	
Tue	15-Mar-22			
Wed	16-Mar-22			
Thu	17-Mar-22			
Fri	18-Mar-22			✓
Sat	19-Mar-22		✓	
Sun	20-Mar-22			
Mon	21-Mar-22			
Tue	22-Mar-22			
Wed	23-Mar-22			
Thu	24-Mar-22			✓
Fri	25-Mar-22	✓	✓	
Sat	26-Mar-22			
Sun	27-Mar-22			
Mon	28-Mar-22			
Tue	29-Mar-22			
Wed	30-Mar-22			✓
Thu	31-Mar-22	✓	✓	

✓	Monitoring Day
	Sunday or Public Holiday

Impact Monitoring Schedule for coming month – April 2022

Date		Noise Monitoring (Leq30min)	Air Quality Monitoring	
			1-Hour TSP	24-Hour TSP
Fri	1-Apr-22			
Sat	2-Apr-22			
Sun	3-Apr-22			
Mon	4-Apr-22			✓
Tue	5-Apr-22			
Wed	6-Apr-22	✓	✓	
Thu	7-Apr-22			
Fri	8-Apr-22			
Sat	9-Apr-22			✓
Sun	10-Apr-22			
Mon	11-Apr-22			
Tue	12-Apr-22	✓	✓	
Wed	13-Apr-22			
Thu	14-Apr-22		✓	✓
Fri	15-Apr-22			
Sat	16-Apr-22			
Sun	17-Apr-22			
Mon	18-Apr-22			
Tue	19-Apr-22			
Wed	20-Apr-22	✓	✓	✓
Thu	21-Apr-22			
Fri	22-Apr-22			
Sat	23-Apr-22			
Sun	24-Apr-22			
Mon	25-Apr-22			✓
Tue	26-Apr-22	✓	✓	
Wed	27-Apr-22			
Thu	28-Apr-22			
Fri	29-Apr-22			✓
Sat	30-Apr-22		✓	

✓	Monitoring Day
	Sunday or Public Holiday

Appendix G

Calibration Certificates of Equipment and Accreditation Laboratory Certificate

TSP SAMPLER CALIBRATION CALCULATION SPREADSHEET

Location : Near Lohas Park Phase 6

Date of Calibration: 28-Feb-22

Location ID : AM2a

Next Calibration Date: 28-Apr-22

Name and Model: TISCH HVS Model TE-5170

Technician: Eric

CONDITIONS

Sea Level Pressure (hPa)
Temperature (°C)

1018.6
18.9

Corrected Pressure (mm Hg)
Temperature (K)

763.95
292

CALIBRATION ORIFICE

Make-> TISCH
Model-> 5025A
Serial # -> 1612

Qstd Slope ->
Qstd Intercept ->

1.99838
-0.00903

CALIBRATION

Plate No.	H2O (L) (in)	H2O (R) (in)	H2O (in)	Qstd (m3/min)	I (chart)	IC corrected	LINEAR REGRESSION
18	5.60	5.60	11.2	1.701	56	57.32	Slope = 32.7251 Intercept = 1.7422 Corr. coeff. = 0.9990
13	4.30	4.30	8.6	1.491	50	51.18	
10	3.50	3.50	7.0	1.346	44	45.04	
7	2.20	2.20	4.4	1.068	36	36.85	
5	1.40	1.40	2.8	0.853	29	29.68	

Calculations :

$$Qstd = 1/m[\text{Sqrt}(H2O(Pa/Pstd)(Tstd/Ta))]-b$$

$$IC = I[\text{Sqrt}(Pa/Pstd)(Tstd/Ta)]$$

Qstd = standard flow rate

IC = corrected chart responses

I = actual chart response

m = calibrator Qstd slope

b = calibrator Qstd intercept

Ta = actual temperature during calibration (deg K

Pstd = actual pressure during calibration (mm Hg

For subsequent calculation of sampler flow:

$$1/m((I)[\text{Sqrt}(298/Tav)(Pav/760)]-b)$$

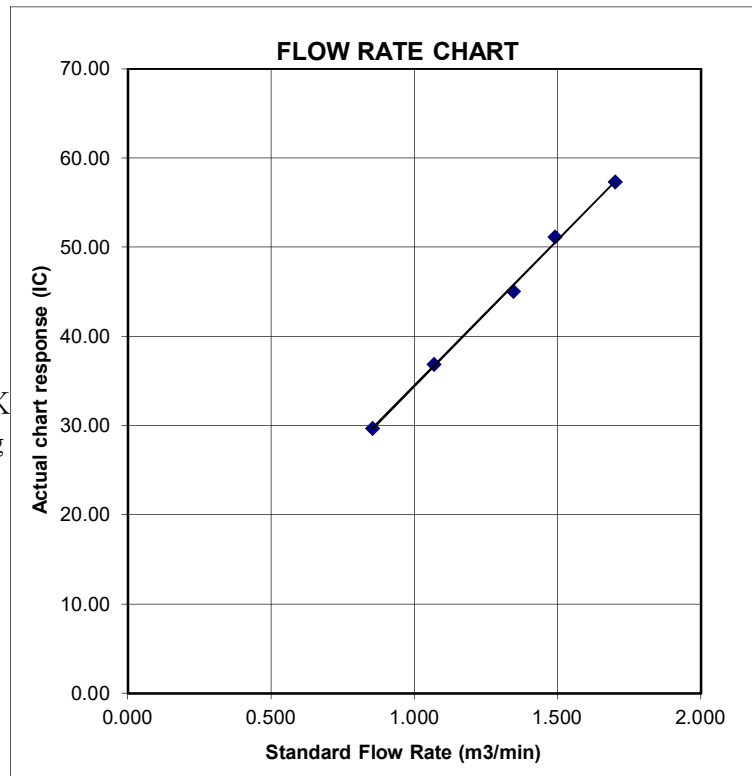
m = sampler slope

b = sampler intercept

I = chart response

Tav = daily average temperature

Pav = daily average pressure



TSP SAMPLER CALIBRATION CALCULATION SPREADSHEET

Location : Junction of Wan Po Road and Wan O Road Date of Calibration: 28-Feb-22
 Location ID : AM5 Next Calibration Date: 28-Apr-22
 Name and Model: TISCH HVS Model TE-5170 Technician: Eric

CONDITIONS

Sea Level Pressure (hPa)	1018.6	Corrected Pressure (mm Hg)	763.95
Temperature (°C)	18.9	Temperature (K)	292

CALIBRATION ORIFICE

Make-> TISCH	Qstd Slope ->
Model-> 5025A	1.99838
Serial # -> 1612	Qstd Intercept ->
	-0.00903

CALIBRATION

Plate No.	H2O (L) (in)	H2O (R) (in)	H2O (in)	Qstd (m3/min)	I (chart)	IC corrected	LINEAR REGRESSION
18	5.90	5.90	11.8	1.746	59	60.39	Slope = 26.1138 Intercept = 14.3951 Corr. coeff. = 0.9993
13	4.40	4.40	8.8	1.508	52	53.22	
10	2.50	2.50	5.0	1.138	43	44.01	
7	1.80	1.80	3.6	0.966	39	39.92	
5	1.30	1.30	2.6	0.822	35	35.82	

Calculations :

$$Qstd = 1/m[\text{Sqrt}(H2O(Pa/Pstd)(Tstd/Ta))]-b$$

$$IC = I[\text{Sqrt}(Pa/Pstd)(Tstd/Ta)]$$

Qstd = standard flow rate

IC = corrected chart responses

I = actual chart response

m = calibrator Qstd slope

b = calibrator Qstd intercept

Ta = actual temperature during calibration (deg K)

Pstd = actual pressure during calibration (mm Hg)

For subsequent calculation of sampler flow:

$$1/m((I)[\text{Sqrt}(298/Tav)(Pav/760)]-b)$$

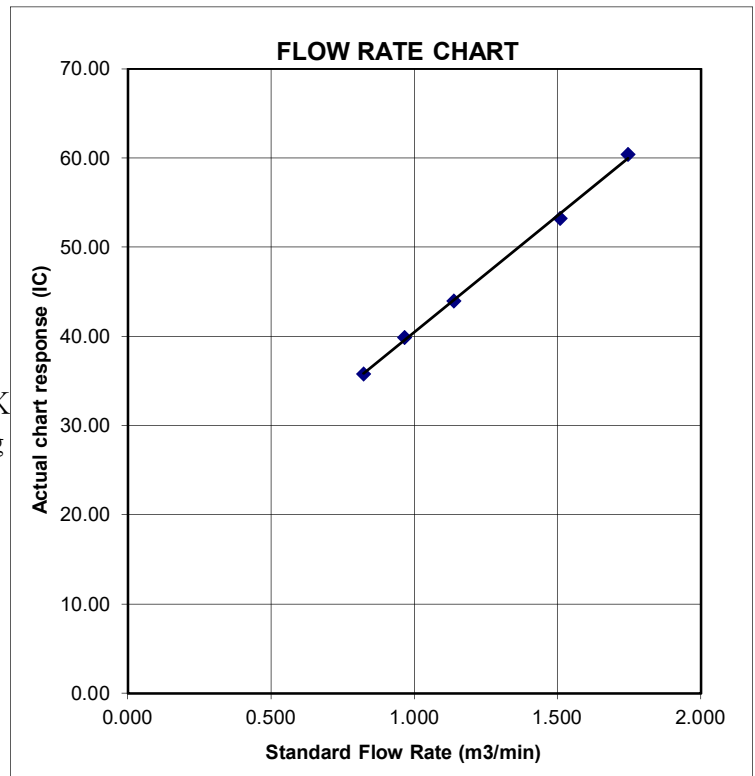
m = sampler slope

b = sampler intercept

I = chart response

Tav = daily average temperature

Pav = daily average pressure





Certificate of Calibration

Calibration Certification Information			
Cal. Date: December 27, 2021	Rootsmeter S/N: 438320	Ta: 295	°K
Operator: Jim Tisch		Pa: 740.4	mm Hg
Calibration Model #: TE-5025A	Calibrator S/N: 1612		

Run	Vol. Init (m3)	Vol. Final (m3)	ΔVol. (m3)	ΔTime (min)	ΔP (mm Hg)	ΔH (in H2O)
1	1	2	1	1.3890	3.2	2.00
2	3	4	1	0.9760	6.4	4.00
3	5	6	1	0.8740	7.9	5.00
4	7	8	1	0.8320	8.8	5.50
5	9	10	1	0.6870	12.7	8.00

Data Tabulation					
Vstd (m3)	Qstd (x-axis)	$\sqrt{\Delta H \left(\frac{Pa}{Pstd} \right) \left(\frac{Tstd}{Ta} \right)}$ (y-axis)	Va	Qa (x-axis)	$\sqrt{\Delta H \left(\frac{Ta}{Pa} \right)}$ (y-axis)
0.9799	0.7055	1.4029	0.9957	0.7168	0.8927
0.9756	0.9996	1.9841	0.9914	1.0157	1.2624
0.9736	1.1140	2.2183	0.9893	1.1320	1.4114
0.9724	1.1688	2.3265	0.9881	1.1876	1.4803
0.9673	1.4079	2.8059	0.9828	1.4306	1.7853
QSTD	m=	1.99838	QA	m=	1.25135
	b=	-0.00903		b=	-0.00574
	r=	0.99999		r=	0.99999

Calculations	
Vstd= $\Delta Vol \left(\frac{Pa - \Delta P}{Pstd} \right) \left(\frac{Tstd}{Ta} \right)$	Va= $\Delta Vol \left(\frac{Pa - \Delta P}{Pa} \right)$
Qstd= $Vstd / \Delta Time$	Qa= $Va / \Delta Time$
For subsequent flow rate calculations:	
Qstd= $1/m \left(\left(\sqrt{\Delta H \left(\frac{Pa}{Pstd} \right) \left(\frac{Tstd}{Ta} \right)} \right) - b \right)$	Qa= $1/m \left(\left(\sqrt{\Delta H \left(\frac{Ta}{Pa} \right)} \right) - b \right)$

Standard Conditions	
Tstd:	298.15 °K
Pstd:	760 mm Hg
Key	
ΔH: calibrator manometer reading (in H2O)	
ΔP: rootsmeter manometer reading (mm Hg)	
Ta: actual absolute temperature (°K)	
Pa: actual barometric pressure (mm Hg)	
b: intercept	
m: slope	

RECALIBRATION
US EPA recommends annual recalibration per 1998 40 Code of Federal Regulations Part 50 to 51, Appendix B to Part 50, Reference Method for the Determination of Suspended Particulate Matter in the Atmosphere, 9.2.17, page 30



SUB-CONTRACTING REPORT

CONTACT	: MR BEN TAM	WORK ORDER	: HK2210526
CLIENT	: ACTION-UNITED ENVIRONMENTAL SERVICES & CONSULTING		
ADDRESS	: RM A 20/F., GOLD KING IND BLDG, NO. 35-41 TAI LIN PAI ROAD, KWAI CHUNG, N.T.	SUB-BATCH	: 1
		DATE RECEIVED	: 18-MAR-2022
		DATE OF ISSUE	: 28-MAR-2022
PROJECT	: ----	NO. OF SAMPLES	: 1
		CLIENT ORDER	: ----

General Comments

- Sample(s) was/ were submitted by client. Sample(s) arrived laboratory in ambient condition. The result(s) related only to the item(s) tested.
- Sample information (Project name, Sample ID, Sampling date/time, etc.) is provided by client.
- Calibration was subcontracted to and analysed by Action United Environmental Services & Consulting.

Signatories

This document has been signed by those names that appear on this report and are the authorised signatories

Signatories

Position

Richard Fung

Managing Director

This is the Final Report and supersedes any preliminary report with this batch number.

All pages of this report have been checked and approved for release.

ALS Technichem (HK) Pty Ltd
Part of the ALS Laboratory Group

11/F. Chung Shun Knitting Centre 1 - 3 Wing Yip Street Kwai Chung N.T. Hong Kong
Tel. +852 2610 1044 Fax. +852 2610 2021 www.alsglobal.com

WORK ORDER : HK2210526
SUB-BATCH : 1
CLIENT : ACTION-UNITED ENVIRONMENTAL SERVICES & CONSULTING
PROJECT : ----



ALS Lab ID	Client's Sample ID	Sample Type	Sample Date	External Lab Report No.
HK2210526-001	S/N: 3Y6501	AIR	18-Mar-2022	S/N: 3Y6501

Equipment Verification Report (TSP)

Equipment Calibrated:

Type: Laser Dust monitor
 Manufacturer: Sibata LD-3B
 Serial No. 3Y6501
 Equipment Ref: EQ111

Standard Equipment:

Standard Equipment: Higher Volume Sampler (TSP)
 Location & Location ID: AUES office (calibration room)
 Equipment Ref: HVS 018 & HVS 019
 Last Calibration Date: 5 November 2021 & 13 December 2021

Equipment Verification Results:

Verification Date: 20 December 2021 & 7 January 2022

Date	Hour	Time	Mean Temp °C	Mean Pressure (hPa)	Concentration in ug/m ³ (Standard Equipment)	Total Count (Calibrated Equipment)	Count/Minute (Total Count/min)
7 Jan 22	2hr	11:55 ~ 13:55	18.6	1021.6	55.1	2574	21.5
7 Jan 22	2hr27mins	14:23 ~ 16:50	18.6	1021.6	54.8	2671	18.2
7 Jan 22	2hr09mins	16:50 ~ 18:59	18.6	1021.6	56.5	2811	21.8
20 Dec 21*	45mins	10:15 ~ 11:00	20.5	1008.7	472.0	10069	223.8
20 Dec 21*	31mins	11:05 ~ 11:36	20.5	1008.7	187.2	2054	67.1

(* Suspended particle was added into calibration room of HVS019 for high concentration test.

Sensitivity Adjustment Scale Setting (Before Calibration) 657 (CPM)

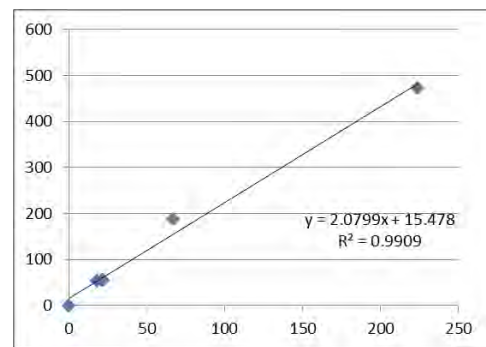
Sensitivity Adjustment Scale Setting (After Calibration) 657 (CPM)

Linear Regression of Y or X

Slope (K-factor): 2.0799 (ug/m³)/CPM

Correlation Coefficient (R) 0.9954

Date of Issue 15 January 2022



Remarks:

- Strong Correlation (R>0.8)
- Factor 2.0799 (ug/m³)/CPM should be apply for TSP monitoring

*If R<0.5, repair or re-verification is required for the equipment

Operator : Fai So Signature : [Signature] Date : 15 January 2022

QC Reviewer : Ben Tam Signature : [Signature] Date : 15 January 2022

TSP SAMPLER CALIBRATION CALCULATION SPREADSHEET

Location :	Gold King Industrial Building, Kwai Chung	Date of Calibration: 5-Nov-21
Location ID :	Calibration Room	Next Calibration Date: 5-Feb-22

CONDITIONS

Sea Level Pressure (hPa)	1012.5	Corrected Pressure (mm Hg)	759.375
Temperature (°C)	25.6	Temperature (K)	299

CALIBRATION ORIFICE

Make->	TISCH	Qstd Slope ->	2.10574
Model->	5025A	Qstd Intercept ->	-0.00985
Calibration Date->	19-Jan-21	Expiry Date->	18-Jan-22

CALIBRATION

Plate No.	H2O (L) (in)	H2O (R) (in)	H2O (in)	Qstd (m3/min)	I (chart)	IC corrected	LINEAR REGRESSION
18	6.2	6.2	12.4	1.675	52	51.93	Slope = 24.2092 Intercept = 10.8881 Corr. coeff. = 0.9959
13	5	5	10.0	1.504	48	47.93	
10	3.9	3.9	7.8	1.329	42	41.94	
8	2.5	2.5	5.0	1.065	36	35.95	
5	1.0	1.0	2.0	0.675	28	27.96	

Calculations :

$$Qstd = 1/m[\text{Sqrt}(H20(Pa/Pstd)(Tstd/Ta))-b]$$

$$IC = I[\text{Sqrt}(Pa/Pstd)(Tstd/Ta)]$$

Qstd = standard flow rate

IC = corrected chart responses

I = actual chart response

m = calibrator Qstd slope

b = calibrator Qstd intercept

Ta = actual temperature during calibration (deg K)

Pstd = actual pressure during calibration (mm Hg)

For subsequent calculation of sampler flow:

$$1/m((I)[\text{Sqrt}(298/Tav)(Pav/760)]-b)$$

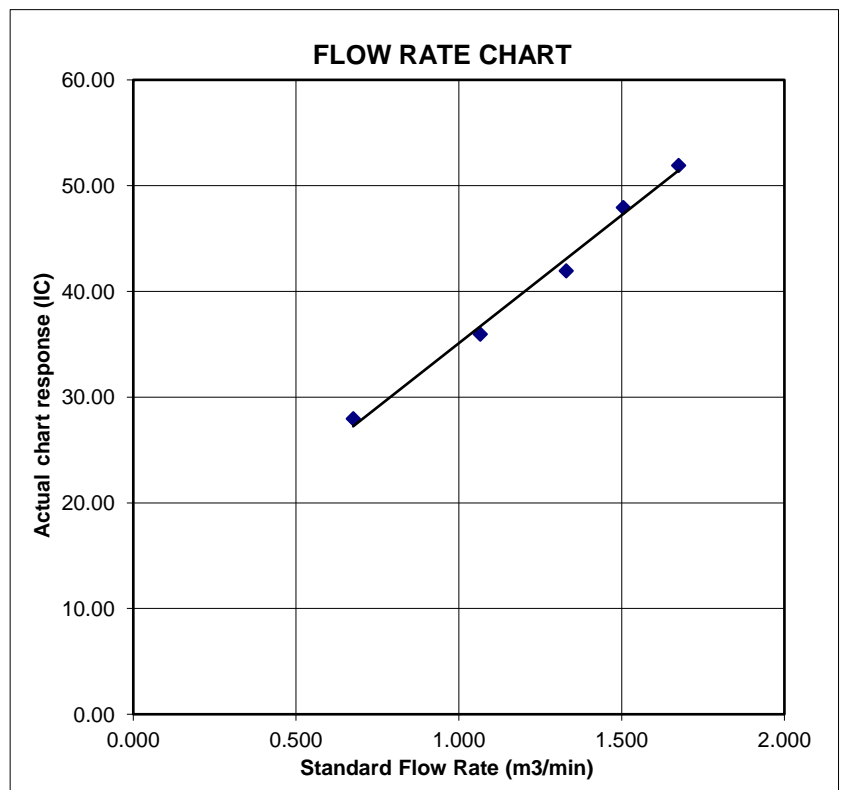
m = sampler slope

b = sampler intercept

I = chart response

Tav = daily average temperature

Pav = daily average pressure



TSP SAMPLER CALIBRATION CALCULATION SPREADSHEET

Location : Gold King Industrial Building, Kwai Chung Date of Calibration: 13-Dec-21
 Location ID : Calibration Room Next Calibration Date: 13-Mar-22

CONDITIONS

Sea Level Pressure (hPa)	1014.3	Corrected Pressure (mm Hg)	760.725
Temperature (°C)	24.0	Temperature (K)	297

CALIBRATION ORIFICE

Make->	TISCH	Qstd Slope ->	2.10574
Model->	5025A	Qstd Intercept ->	-0.00985
Calibration Date->	19-Jan-21	Expiry Date->	18-Jan-22

CALIBRATION

Plate No.	H2O (L) (in)	H2O (R) (in)	H2O (in)	Qstd (m3/min)	I (chart)	IC corrected	LINEAR REGRESSION
18	6.2	6.2	12.4	1.681	52	52.11	Slope = 36.4525 Intercept = -9.0200 Corr. coeff. = 0.9943
13	4.9	4.9	9.8	1.495	44	44.10	
10	3.7	3.7	7.4	1.299	40	40.09	
8	2.4	2.4	4.8	1.047	30	30.06	
5	1.5	1.5	3.0	0.829	20	20.04	

Calculations :

$$Qstd = 1/m[\text{Sqrt}(H2O(Pa/Pstd)(Tstd/Ta))-b]$$

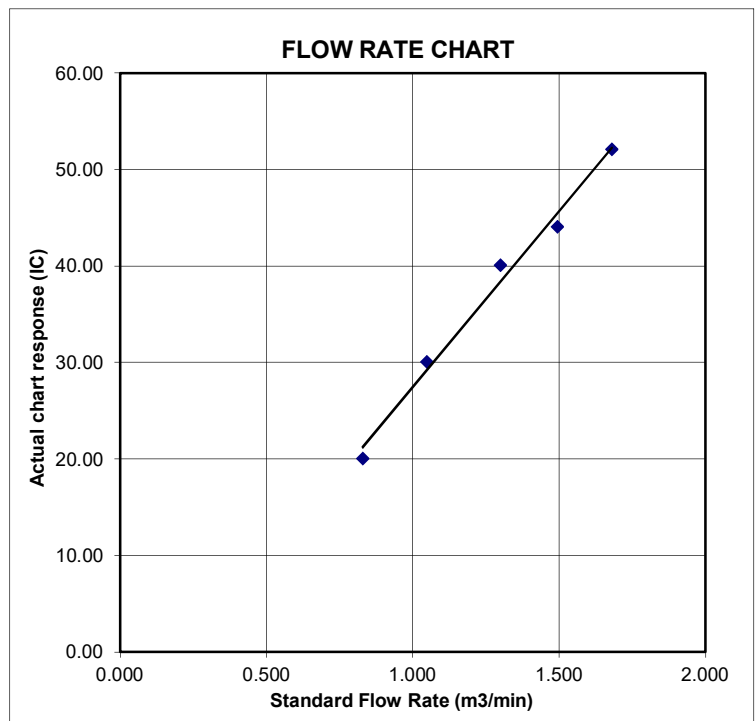
$$IC = I[\text{Sqrt}(Pa/Pstd)(Tstd/Ta)]$$

Qstd = standard flow rate
 IC = corrected chart responses
 I = actual chart response
 m = calibrator Qstd slope
 b = calibrator Qstd intercept
 Ta = actual temperature during calibration (deg K)
 Pstd = actual pressure during calibration (mm Hg)

For subsequent calculation of sampler flow:

$$1/m((I)[\text{Sqrt}(298/Tav)(Pav/760)]-b)$$

m = sampler slope
 b = sampler intercept
 I = chart response
 Tav = daily average temperature
 Pav = daily average pressure



Certificate of Calibration

Calibration Certification Information			
Cal. Date: January 19, 2021	Rootsmeter S/N: 438320	Ta: 294	°K
Operator: Jim Tisch		Pa: 755.1	mm Hg
Calibration Model #: TE-5025A	Calibrator S/N: 1941		

Run	Vol. Init (m3)	Vol. Final (m3)	ΔVol. (m3)	ΔTime (min)	ΔP (mm Hg)	ΔH (in H2O)
1	1	2	1	1.4830	3.2	2.00
2	3	4	1	1.0420	6.4	4.00
3	5	6	1	0.9290	8.0	5.00
4	7	8	1	0.8840	8.8	5.50
5	9	10	1	0.7340	12.9	8.00

Data Tabulation					
Vstd (m3)	Qstd (x-axis)	$\sqrt{\Delta H \left(\frac{Pa}{Pstd} \right) \left(\frac{Tstd}{Ta} \right)}$ (y-axis)	Va	Qa (x-axis)	$\sqrt{\Delta H \left(\frac{Ta}{Pa} \right)}$ (y-axis)
1.0029	0.6762	1.4192	0.9958	0.6715	0.8824
0.9986	0.9583	2.0071	0.9915	0.9516	1.2479
0.9965	1.0726	2.2440	0.9894	1.0650	1.3952
0.9954	1.1260	2.3535	0.9883	1.1180	1.4633
0.9899	1.3487	2.8385	0.9829	1.3391	1.7648
QSTD	m=	2.10574	QA	m=	1.31858
	b=	-0.00985		b=	-0.00612
	r=	0.99992		r=	0.99992

Calculations	
Vstd= $\Delta Vol \left(\frac{Pa - \Delta P}{Pstd} \right) \left(\frac{Tstd}{Ta} \right)$	Va= $\Delta Vol \left(\frac{Pa - \Delta P}{Pa} \right)$
Qstd= $Vstd / \Delta Time$	Qa= $Va / \Delta Time$
For subsequent flow rate calculations:	
Qstd= $1/m \left(\left(\sqrt{\Delta H \left(\frac{Pa}{Pstd} \right) \left(\frac{Tstd}{Ta} \right)} \right) - b \right)$	Qa= $1/m \left(\left(\sqrt{\Delta H \left(\frac{Ta}{Pa} \right)} \right) - b \right)$

Standard Conditions	
Tstd:	298.15 °K
Pstd:	760 mm Hg
Key	
ΔH:	calibrator manometer reading (in H2O)
ΔP:	rootsmeter manometer reading (mm Hg)
Ta:	actual absolute temperature (°K)
Pa:	actual barometric pressure (mm Hg)
b:	intercept
m:	slope

RECALIBRATION
US EPA recommends annual recalibration per 1998 40 Code of Federal Regulations Part 50 to 51, Appendix B to Part 50, Reference Method for the Determination of Suspended Particulate Matter in the Atmosphere, 9.2.17, page 30



SUB-CONTRACTING REPORT

CONTACT	: MR BEN TAM	WORK ORDER	: HK2210525
CLIENT	: ACTION-UNITED ENVIRONMENTAL SERVICES & CONSULTING		
ADDRESS	: RM A 20/F., GOLD KING IND BLDG, NO. 35-41 TAI LIN PAI ROAD, KWAI CHUNG, N.T.	SUB-BATCH	: 1
		DATE RECEIVED	: 18-MAR-2022
		DATE OF ISSUE	: 28-MAR-2022
PROJECT	: ----	NO. OF SAMPLES	: 1
		CLIENT ORDER	: ----

General Comments

- Sample(s) was/ were submitted by client. Sample(s) arrived laboratory in ambient condition. The result(s) related only to the item(s) tested.
- Sample information (Project name, Sample ID, Sampling date/time, etc.) is provided by client.
- Calibration was subcontracted to and analysed by Action United Environmental Services & Consulting.

Signatories

This document has been signed by those names that appear on this report and are the authorised signatories

Signatories

Position

Richard Fung

Managing Director

This is the Final Report and supersedes any preliminary report with this batch number.

All pages of this report have been checked and approved for release.

WORK ORDER : HK2210525
SUB-BATCH : 1
CLIENT : ACTION-UNITED ENVIRONMENTAL SERVICES & CONSULTING
PROJECT : ----



ALS Lab ID	Client's Sample ID	Sample Type	Sample Date	External Lab Report No.
HK2210525-001	S/N: 366410	AIR	18-Mar-2022	S/N: 366410

Equipment Verification Report (TSP)

Equipment Calibrated:

Type: Laser Dust monitor
 Manufacturer: Sibata LD-3B
 Serial No. 366410
 Equipment Ref: EQ110

Standard Equipment:

Standard Equipment: Higher Volume Sampler (TSP)
 Location & Location ID: AUES office (calibration room)
 Equipment Ref: HVS 018 & HVS 019
 Last Calibration Date: 5 November 2021 & 13 December 2021

Equipment Verification Results:

Verification Date: 20 December 2021 & 7 January 2022

Date	Hour	Time	Mean Temp °C	Mean Pressure (hPa)	Concentration in ug/m ³ (Standard Equipment)	Total Count (Calibrated Equipment)	Count/Minute (Total Count/min)
7 Jan 22	2hr	11:55 ~ 13:55	18.6	1021.6	55.1	2677	22.3
7 Jan 22	2hr27mins	14:23 ~ 16:50	18.6	1021.6	54.8	2561	17.4
7 Jan 22	2hr09mins	16:50 ~ 18:59	18.6	1021.6	56.5	2711	21.0
20 Dec 21*	45mins	10:15 ~ 11:00	20.5	1008.7	472.0	9461	210.2
20 Dec 21*	31mins	11:05 ~ 11:36	20.5	1008.7	187.2	4011	131.1

(* Suspended particle was added into calibration room of HVS019 for high concentration test.

Sensitivity Adjustment Scale Setting (Before Calibration) 674 (CPM)

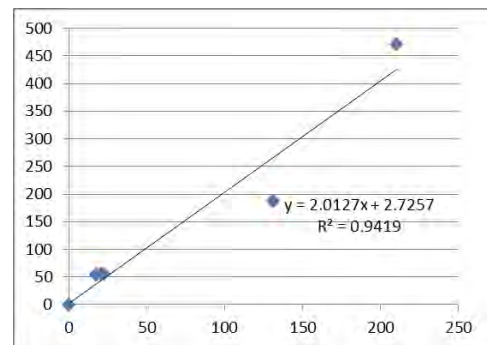
Sensitivity Adjustment Scale Setting (After Calibration) 674 (CPM)

Linear Regression of Y or X

Slope (K-factor): 2.0127 (ug/m³)/CPM

Correlation Coefficient (R) 0.9705

Date of Issue 15 January 2022



Remarks:

- Strong Correlation ($R > 0.8$)
- Factor 2.0127 (ug/m³)/CPM should be apply for TSP monitoring

*If $R < 0.5$, repair or re-verification is required for the equipment

Operator : Fai So Signature : [Signature] Date : 15 January 2022

QC Reviewer : Ben Tam Signature : [Signature] Date : 15 January 2022

TSP SAMPLER CALIBRATION CALCULATION SPREADSHEET

Location :	Gold King Industrial Building, Kwai Chung	Date of Calibration: 5-Nov-21
Location ID :	Calibration Room	Next Calibration Date: 5-Feb-22

CONDITIONS

Sea Level Pressure (hPa)	1012.5	Corrected Pressure (mm Hg)	759.375
Temperature (°C)	25.6	Temperature (K)	299

CALIBRATION ORIFICE

Make->	TISCH	Qstd Slope ->	2.10574
Model->	5025A	Qstd Intercept ->	-0.00985
Calibration Date->	19-Jan-21	Expiry Date->	18-Jan-22

CALIBRATION

Plate No.	H2O (L) (in)	H2O (R) (in)	H2O (in)	Qstd (m3/min)	I (chart)	IC corrected	LINEAR REGRESSION
18	6.2	6.2	12.4	1.675	52	51.93	Slope = 24.2092 Intercept = 10.8881 Corr. coeff. = 0.9959
13	5	5	10.0	1.504	48	47.93	
10	3.9	3.9	7.8	1.329	42	41.94	
8	2.5	2.5	5.0	1.065	36	35.95	
5	1.0	1.0	2.0	0.675	28	27.96	

Calculations :

$$Qstd = 1/m[\text{Sqrt}(H20(Pa/Pstd)(Tstd/Ta))-b]$$

$$IC = I[\text{Sqrt}(Pa/Pstd)(Tstd/Ta)]$$

Qstd = standard flow rate

IC = corrected chart responses

I = actual chart response

m = calibrator Qstd slope

b = calibrator Qstd intercept

Ta = actual temperature during calibration (deg K)

Pstd = actual pressure during calibration (mm Hg)

For subsequent calculation of sampler flow:

$$1/m((I)[\text{Sqrt}(298/Tav)(Pav/760)]-b)$$

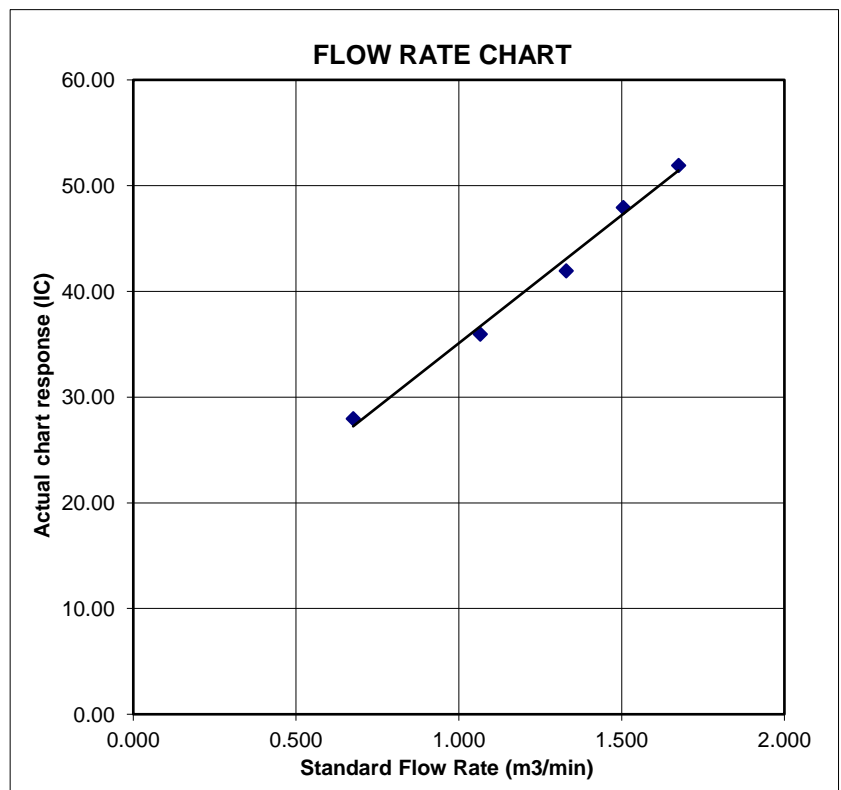
m = sampler slope

b = sampler intercept

I = chart response

Tav = daily average temperature

Pav = daily average pressure



TSP SAMPLER CALIBRATION CALCULATION SPREADSHEET

Location : Gold King Industrial Building, Kwai Chung Date of Calibration: 13-Dec-21
 Location ID : Calibration Room Next Calibration Date: 13-Mar-22

CONDITIONS

Sea Level Pressure (hPa)	1014.3	Corrected Pressure (mm Hg)	760.725
Temperature (°C)	24.0	Temperature (K)	297

CALIBRATION ORIFICE

Make->	TISCH	Qstd Slope ->	2.10574
Model->	5025A	Qstd Intercept ->	-0.00985
Calibration Date->	19-Jan-21	Expiry Date->	18-Jan-22

CALIBRATION

Plate No.	H2O (L) (in)	H2O (R) (in)	H2O (in)	Qstd (m3/min)	I (chart)	IC corrected	LINEAR REGRESSION
18	6.2	6.2	12.4	1.681	52	52.11	Slope = 36.4525 Intercept = -9.0200 Corr. coeff. = 0.9943
13	4.9	4.9	9.8	1.495	44	44.10	
10	3.7	3.7	7.4	1.299	40	40.09	
8	2.4	2.4	4.8	1.047	30	30.06	
5	1.5	1.5	3.0	0.829	20	20.04	

Calculations :

$$Qstd = 1/m[\text{Sqrt}(H2O(Pa/Pstd)(Tstd/Ta))-b]$$

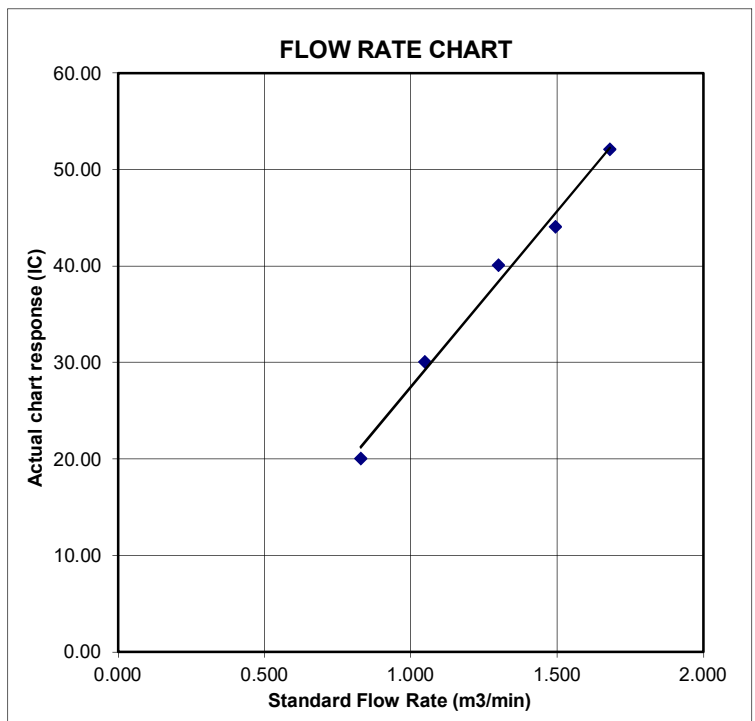
$$IC = I[\text{Sqrt}(Pa/Pstd)(Tstd/Ta)]$$

Qstd = standard flow rate
 IC = corrected chart responses
 I = actual chart response
 m = calibrator Qstd slope
 b = calibrator Qstd intercept
 Ta = actual temperature during calibration (deg K)
 Pstd = actual pressure during calibration (mm Hg)

For subsequent calculation of sampler flow:

$$1/m((I)[\text{Sqrt}(298/Tav)(Pav/760)]-b)$$

m = sampler slope
 b = sampler intercept
 I = chart response
 Tav = daily average temperature
 Pav = daily average pressure



Certificate of Calibration

Calibration Certification Information			
Cal. Date: January 19, 2021	Rootsmeter S/N: 438320	Ta: 294	°K
Operator: Jim Tisch		Pa: 755.1	mm Hg
Calibration Model #: TE-5025A	Calibrator S/N: 1941		

Run	Vol. Init (m3)	Vol. Final (m3)	ΔVol. (m3)	ΔTime (min)	ΔP (mm Hg)	ΔH (in H2O)
1	1	2	1	1.4830	3.2	2.00
2	3	4	1	1.0420	6.4	4.00
3	5	6	1	0.9290	8.0	5.00
4	7	8	1	0.8840	8.8	5.50
5	9	10	1	0.7340	12.9	8.00

Data Tabulation					
Vstd (m3)	Qstd (x-axis)	$\sqrt{\Delta H \left(\frac{Pa}{Pstd} \right) \left(\frac{Tstd}{Ta} \right)}$ (y-axis)	Va	Qa (x-axis)	$\sqrt{\Delta H \left(\frac{Ta}{Pa} \right)}$ (y-axis)
1.0029	0.6762	1.4192	0.9958	0.6715	0.8824
0.9986	0.9583	2.0071	0.9915	0.9516	1.2479
0.9965	1.0726	2.2440	0.9894	1.0650	1.3952
0.9954	1.1260	2.3535	0.9883	1.1180	1.4633
0.9899	1.3487	2.8385	0.9829	1.3391	1.7648
QSTD	m=	2.10574	QA	m=	1.31858
	b=	-0.00985		b=	-0.00612
	r=	0.99992		r=	0.99992

Calculations	
Vstd= $\Delta Vol \left(\frac{Pa - \Delta P}{Pstd} \right) \left(\frac{Tstd}{Ta} \right)$	Va= $\Delta Vol \left(\frac{Pa - \Delta P}{Pa} \right)$
Qstd= $Vstd / \Delta Time$	Qa= $Va / \Delta Time$
For subsequent flow rate calculations:	
Qstd= $1/m \left(\left(\sqrt{\Delta H \left(\frac{Pa}{Pstd} \right) \left(\frac{Tstd}{Ta} \right)} \right) - b \right)$	Qa= $1/m \left(\left(\sqrt{\Delta H \left(\frac{Ta}{Pa} \right)} \right) - b \right)$

Standard Conditions	
Tstd:	298.15 °K
Pstd:	760 mm Hg
Key	
ΔH:	calibrator manometer reading (in H2O)
ΔP:	rootsmeter manometer reading (mm Hg)
Ta:	actual absolute temperature (°K)
Pa:	actual barometric pressure (mm Hg)
b:	intercept
m:	slope

RECALIBRATION
US EPA recommends annual recalibration per 1998 40 Code of Federal Regulations Part 50 to 51, Appendix B to Part 50, Reference Method for the Determination of Suspended Particulate Matter in the Atmosphere, 9.2.17, page 30



輝創工程有限公司

Sun Creation Engineering Limited

Calibration & Testing Laboratory

Certificate of Calibration 校正證書

Certificate No. : C216478

證書編號

ITEM TESTED / 送檢項目 (Job No. / 序引編號 : IC21-2189) Date of Receipt / 收件日期 : 25 October 2021

Description / 儀器名稱 : Sound Calibrator (EQ087)
Manufacturer / 製造商 : Rion
Model No. / 型號 : NC-74
Serial No. / 編號 : 34657231
Supplied By / 委託者 : Action-United Environmental Services and Consulting
Unit A, 20/F., Gold King Industrial Building,
35-41 Tai Lin Pai Road, Kwai Chung, N.T.

TEST CONDITIONS / 測試條件

Temperature / 溫度 : $(23 \pm 2)^{\circ}\text{C}$ Relative Humidity / 相對濕度 : $(50 \pm 25)\%$
Line Voltage / 電壓 : ---

TEST SPECIFICATIONS / 測試規範

Calibration check


DATE OF TEST / 測試日期 : 9 November 2021

TEST RESULTS / 測試結果

The results apply to the particular unit-under-test only.
The results do not exceed manufacturer's specification.
The results are detailed in the subsequent page(s).

The test equipment used for calibration are traceable to National Standards via :

- The Government of The Hong Kong Special Administrative Region Standard & Calibration Laboratory
- Agilent Technologies / Keysight Technologies
- Fluke Everett Service Center, USA

Tested By : 
測試 : K P Cheuk
Project Engineer

Certified By : 
核證 : K C Lee
Engineer

Date of Issue : 10 November 2021
簽發日期

The test equipment used for calibration is traceable to the National Standards as specified in this certificate. This certificate shall not be reproduced except in full, without the prior written approval of this laboratory.

本證書所載校正用之測試器材均可溯源至國際標準。局部複印本證書需先獲本實驗室書面批准。

Sun Creation Engineering Limited - Calibration & Testing Laboratory
c/o 4/F, 1 Hing On Lane, Tuen Mun, New Territories, Hong Kong

輝創工程有限公司 - 校正及檢測實驗室

c/o 香港新界屯門興安里一號四樓

Tel/電話: (852) 2927 2606

Fax/傳真: (852) 2744 8986

E-mail/電郵: callab@suncreation.com

Website/網址: www.suncreation.com

Certificate of Calibration

校正證書

Certificate No. : C216478

證書編號

- The unit-under-test (UUT) was allowed to stabilize in the laboratory for over 12 hours before the commencement of the test.
- The results presented are the mean of 3 measurements at each calibration point.
- Test equipment :

Equipment ID	Description	Certificate No.
CL130	Universal Counter	C213954
CL281	Multifunction Acoustic Calibrator	AV210017
TST150A	Measuring Amplifier	C201309

- Test procedure : MA100N.

- Results :

5.1 Sound Level Accuracy

UUT Nominal Value	Measured Value (dB)	Mfr's Spec. (dB)	Uncertainty of Measured Value (dB)
94 dB, 1 kHz	94.1	± 0.3	± 0.2

5.2 Frequency Accuracy

UUT Nominal Value (kHz)	Measured Value (kHz)	Mfr's Spec.	Uncertainty of Measured Value (Hz)
1	1.001	1 kHz ± 1 %	± 1

Remark : The uncertainties are for a confidence probability of not less than 95 %.

Note :

Only the original copy or the laboratory's certified true copy is valid.

The values given in this Certificate only relate to the values measured at the time of the test and any uncertainties quoted will not include allowance for the equipment long term drift, variations with environment changes, vibration and shock during transportation, overloading, mis-handling, or the capability of any other laboratory to repeat the measurement. Sun Creation Engineering Limited shall not be liable for any loss or damage resulting from the use of the equipment.



輝創工程有限公司

Sun Creation Engineering Limited

Calibration & Testing Laboratory

Certificate of Calibration 校正證書

Certificate No. : C216479

證書編號

ITEM TESTED / 送檢項目 (Job No. / 序引編號 : IC21-2189) Date of Receipt / 收件日期 : 25 October 2021

Description / 儀器名稱 : Sound Level Meter (EQ016)
Manufacturer / 製造商 : Rion
Model No. / 型號 : NL-52
Serial No. / 編號 : 00464681
Supplied By / 委託者 : Action-United Environmental Services and Consulting
Unit A, 20/F., Gold King Industrial Building,
35-41 Tai Lin Pai Road, Kwai Chung, N.T.

TEST CONDITIONS / 測試條件

Temperature / 溫度 : $(23 \pm 2)^{\circ}\text{C}$ Relative Humidity / 相對濕度 : $(50 \pm 25)\%$
Line Voltage / 電壓 : ---

TEST SPECIFICATIONS / 測試規範

Calibration check

DATE OF TEST / 測試日期 : 9 November 2021

TEST RESULTS / 測試結果

The results apply to the particular unit-under-test only.
The results do not exceed manufacturer's specification.
The results are detailed in the subsequent page(s).

The test equipment used for calibration are traceable to National Standards via :

- The Government of The Hong Kong Special Administrative Region Standard & Calibration Laboratory
- Agilent Technologies / Keysight Technologies
- Fluke Everett Service Center, USA

Tested By : 
測試 : _____
K P Cheuk
Project Engineer

Certified By : 
核證 : _____
K C Lee
Engineer

Date of Issue : 10 November 2021
簽發日期

The test equipment used for calibration is traceable to the National Standards as specified in this certificate. This certificate shall not be reproduced except in full, without the prior written approval of this laboratory.

本證書所載校正用之測試器材均可溯源至國際標準。局部複印本證書需先獲本實驗室書面批准。

Sun Creation Engineering Limited - Calibration & Testing Laboratory
c/o 4/F, 1 Hing On Lane, Tuen Mun, New Territories, Hong Kong

輝創工程有限公司 - 校正及檢測實驗室
c/o 香港新界屯門興安里一號四樓

Tel/電話: (852) 2927 2606 Fax/傳真: (852) 2744 8986

E-mail/電郵: callab@suncreation.com

Website/網址: www.suncreation.com

Certificate of Calibration

校正證書

Certificate No. : C216479

證書編號

1. The unit-under-test (UUT) was allowed to stabilize in the laboratory for over 12 hours, and switched on to warm up for over 10 minutes before the commencement of the test.
2. Self-calibration was performed before the test.
3. The results presented are the mean of 3 measurements at each calibration point.
4. Test equipment :

Equipment ID	Description	Certificate No.
CL280	40 MHz Arbitrary Waveform Generator	C210084
CL281	Multifunction Acoustic Calibrator	AV210017

5. Test procedure : MA101N.

6. Results :

6.1 Sound Pressure Level

6.1.1 Reference Sound Pressure Level

UUT Setting				Applied Value		UUT Reading (dB)	IEC 61672 Class 1 Spec. (dB)
Range (dB)	Function	Frequency Weighting	Time Weighting	Level (dB)	Freq. (kHz)		
30 - 130	L _A	A	Fast	94.00	1	93.6	± 1.1

6.1.2 Linearity

UUT Setting				Applied Value		UUT Reading (dB)
Range (dB)	Function	Frequency Weighting	Time Weighting	Level (dB)	Freq. (kHz)	
30 - 130	L _A	A	Fast	94.00	1	93.6 (Ref.)
				104.00		103.6
				114.00		113.6

IEC 61672 Class 1 Spec. : ± 0.6 dB per 10 dB step and ± 1.1 dB for overall different.

6.2 Time Weighting

UUT Setting				Applied Value		UUT Reading (dB)	IEC 61672 Class 1 Spec. (dB)
Range (dB)	Function	Frequency Weighting	Time Weighting	Level (dB)	Freq. (kHz)		
30 - 130	L _A	A	Fast	94.00	1	93.6	Ref.
			Slow			93.6	± 0.3

The test equipment used for calibration is traceable to the National Standards as specified in this certificate. This certificate shall not be reproduced except in full, without the prior written approval of this laboratory.

本證書所載校正用之測試器材均可溯源至國際標準。局部複印本證書需先獲本實驗室書面批准。

Certificate of Calibration

校正證書

Certificate No. : C216479

證書編號

6.3 Frequency Weighting

6.3.1 A-Weighting

UUT Setting				Applied Value		UUT Reading (dB)	IEC 61672 Class 1 Spec. (dB)
Range (dB)	Function	Frequency Weighting	Time Weighting	Level (dB)	Freq.		
30 - 130	L _A	A	Fast	94.00	63 Hz	67.3	-26.2 ± 1.5
					125 Hz	77.4	-16.1 ± 1.5
					250 Hz	84.9	-8.6 ± 1.4
					500 Hz	90.4	-3.2 ± 1.4
					1 kHz	93.6	Ref.
					2 kHz	94.8	+1.2 ± 1.6
					4 kHz	94.6	+1.0 ± 1.6
					8 kHz	92.6	-1.1 (+2.1 ; -3.1)
					16 kHz	85.7	-6.6 (+3.5 ; -17.0)

6.3.2 C-Weighting

UUT Setting				Applied Value		UUT Reading (dB)	IEC 61672 Class 1 Spec. (dB)
Range (dB)	Function	Frequency Weighting	Time Weighting	Level (dB)	Freq.		
30 - 130	L _C	C	Fast	94.00	63 Hz	92.7	-0.8 ± 1.5
					125 Hz	93.4	-0.2 ± 1.5
					250 Hz	93.6	0.0 ± 1.4
					500 Hz	93.6	0.0 ± 1.4
					1 kHz	93.6	Ref.
					2 kHz	93.5	-0.2 ± 1.6
					4 kHz	92.8	-0.8 ± 1.6
					8 kHz	90.7	-3.0 (+2.1 ; -3.1)
					16 kHz	83.7	-8.5 (+3.5 ; -17.0)

The test equipment used for calibration is traceable to the National Standards as specified in this certificate. This certificate shall not be reproduced except in full, without the prior written approval of this laboratory.

本證書所載校正用之測試器材均可溯源至國際標準。局部複印本證書需先獲本實驗室書面批准。



輝創工程有限公司

Sun Creation Engineering Limited

Calibration & Testing Laboratory

Certificate of Calibration

校正證書

Certificate No. : C216479
證書編號

Remarks : - UUT Microphone Model No. : UC-59 & S/N : 17434

- Mfr's Spec. : IEC 61672 Class 1

- Uncertainties of Applied Value :

94 dB	: 63 Hz - 125 Hz	: ± 0.35 dB
	250 Hz - 500 Hz	: ± 0.30 dB
	1 kHz	: ± 0.20 dB
	2 kHz - 4 kHz	: ± 0.35 dB
	8 kHz	: ± 0.45 dB
	16 kHz	: ± 0.70 dB
104 dB	: 1 kHz	: ± 0.10 dB (Ref. 94 dB)
114 dB	: 1 kHz	: ± 0.10 dB (Ref. 94 dB)

- The uncertainties are for a confidence probability of not less than 95 %.

Note :

Only the original copy or the laboratory's certified true copy is valid.

The values given in this Certificate only relate to the values measured at the time of the test and any uncertainties quoted will not include allowance for the equipment long term drift, variations with environment changes, vibration and shock during transportation, overloading, mis-handling, or the capability of any other laboratory to repeat the measurement. Sun Creation Engineering Limited shall not be liable for any loss or damage resulting from the use of the equipment.

The test equipment used for calibration is traceable to the National Standards as specified in this certificate. This certificate shall not be reproduced except in full, without the prior written approval of this laboratory.

本證書所載校正用之測試器材均可溯源至國際標準。局部複印本證書需先獲本實驗室書面批准。

Sun Creation Engineering Limited - Calibration & Testing Laboratory

c/o 4/F, 1 Hing On Lane, Tuen Mun, New Territories, Hong Kong

輝創工程有限公司 - 校正及檢測實驗室

c/o 香港新界屯門興安里一號四樓

Tel/電話: (852) 2927 2606

Fax/傳真: (852) 2744 8986

E-mail/電郵: callab@suncreation.com

Website/網址: www.suncreation.com



Calibration Certificate for Gas-Pro

Number: CCP/80595

Customer Name: Tops Instruments Supplies Co.
Address: Unit 1-5, 20/F., Midas Plaza,
1 Tai Yau Street, Sanpokong, Hong Kong.
Detector Model: Crowcon Gas-Pro Portable Gas Detector
Serial Number: 548062/01-001

Sensor Type	Measuring Range	Alarm Level Settings		Test Gas	Result
		Alarm 1	Alarm 2		
CH4	0 to 100%LEL	20	40	50%LEL	Passed
CO (Dual Toxic)	0 to 500ppm	30	100	100ppm	Passed
H2S (Dual Toxic)	0 to 100ppm	5	10	25ppm	Passed
O2	0 to 25%vol	19.5	23.5	18.0%vol	Passed
CO2	0 to 5%vol	0.5	1.5	2%vol	Passed

Next Calibration Date: 12th April 2022

Remarks:

1. The above equipment has been calibrated in accordance with the methods and procedures set out in Crowcon's LRQA validated ISO9001 quality manual.
2. The test equipment used has been calibrated and is traceable to national standards. Standard Calibration gas mixtures have been prepared in accordance with BS EN ISO 6145-1-2008. This Gas Detector must be used in accordance to the instruction manual.

Authorized Signature



Technical Department

Date: 13th April 2021

FireMark Hong Kong Limited
Flat A, 11/F., Hop Hing Industrial Building, 704 Castle Peak Road, Lai Chi Kok,
Kowloon, Hong Kong.
Tel : (852) 2751 8871 Fax : (852) 2751 8806



Hong Kong Accreditation Service
香港認可處

Certificate of Accreditation
認可證書

This is to certify that
特此證明

ALS TECHNICHEM (HK) PTY LIMITED

11/F, Chung Shun Knitting Centre, 1-3 Wing Yip Street, Kwai Chung, New Territories, Hong Kong
香港新界葵涌永業街1-3號忠信針織中心11樓

*is accredited by the Hong Kong Accreditation Service (HKAS) to ISO/IEC 17025:2017
for performing specific laboratory activities as listed in the scope of accreditation within the test category of*
獲香港認可處根據ISO/IEC 17025:2017認可
進行載於認可範圍內下述測試類別中的指定實驗所活動

Environmental Testing
環境測試

*This accreditation to ISO/IEC 17025:2017 demonstrates technical competence for a defined scope and
the implementation of a management system relevant to laboratory operation*
(see joint IAF-ILAC-ISO Communiqué).
此項 ISO/IEC 17025:2017 的認可資格證明此實驗所具備指定範疇內所須的技術能力並
實施一套與實驗所運作相關的管理體系
(見國際認可論壇、國際實驗所認可合作組織及國際標準化組織的聯合公報)。

The common seal of HKAS is affixed hereto by the authority of the HKAS Executive
現經香港認可處執行機關授權在此蓋上香港認可處的印章

SHUM Wai-leung, Executive Administrator
執行幹事 沈偉良
Issue Date : 28 February 2020
簽發日期：二零二零年二月二十八日

Registration Number : **HOKLAS 066**
註冊號碼：



Date of First Registration : 15 September 1995
首次註冊日期：一九九五年九月十五日

Appendix H

Database of Monitoring Results

Air Quality – 24 Hour TSP

24-hour TSP Monitoring Data for AM2a															
DATE	SAMPLE NUMBER	ELAPSED TIME			CHART READING			AVG TEMP (°C)	AVG AIR PRESS (hPa)	STANDARD FLOW RATE (m ³ /min)	AIR VOLUME (std m ³)	FILTER WEIGHT (g)		DUST WEIGHT COLLECTED (g)	24-hr TSP (µg/m ³)
		INITIAL	FINAL	(min)	MIN	MAX	AVG					INITIAL	FINAL		
1-Mar-22	27930	25477.79	25501.79	1440.00	39	39	39.0	22	1016.9	1.15	1651	2.8039	2.8848	0.0809	49
7-Mar-22	27934	25501.79	25525.79	1440.00	41	41	41.0	16.4	1016.8	1.22	1757	2.7755	2.8798	0.1043	59
12-Mar-22	28020	25525.79	25549.79	1440.00	41	42	41.5	18.7	1016	1.23	1771	2.7242	2.8186	0.0944	53
18-Mar-22	28051	25549.79	25573.79	1440.00	48	48	48.0	23.0	1008.8	1.42	2038	2.7078	2.9464	0.2386	117
24-Mar-22	28078	25573.79	25597.79	1440.00	41	41	41.0	18.5	1014.3	1.21	1748	2.7066	2.8095	0.1029	59
30-Mar-22	28066	25597.79	25621.79	1440.00	41	41	41.0	26.0	1015.9	1.20	1727	2.7218	2.8404	0.1186	69
24-hour TSP Monitoring Data for AM5															
DATE	SAMPLE NUMBER	ELAPSED TIME			CHART READING			AVG TEMP (°C)	AVG AIR PRESS (hPa)	STANDARD FLOW RATE (m ³ /min)	AIR VOLUME (std m ³)	FILTER WEIGHT (g)		DUST WEIGHT COLLECTED (g)	24-hr TSP (µg/m ³)
		INITIAL	FINAL	(min)	MIN	MAX	AVG					INITIAL	FINAL		
1-Mar-22	27876	19120.90	19144.90	1440.00	40	40	40.0	22	1016.9	0.99	1427	2.7190	2.7660	0.0470	33
7-Mar-22	27929	19144.90	19168.90	1440.00	43	43	43.0	16.4	1016.8	1.12	1616	2.8089	2.9693	0.1604	99
12-Mar-22	28019	19168.90	19192.90	1440.00	42	42	42.0	18.7	1016	1.08	1550	2.7256	2.8780	0.1524	98
18-Mar-22	28052	19192.90	19216.90	1440.00	41	41	41.0	23	1008.8	1.02	1470	2.7103	2.8938	0.1835	125
24-Mar-22	28079	19216.90	19240.90	1440.00	41	41	41.0	18.5	1014.3	1.04	1493	2.7177	2.8090	0.0913	61
30-Mar-22	28067	19240.90	19264.90	1440.00	41	41	41.0	26	1015.9	1.02	1466	2.7182	2.8721	0.1539	105

Construction Noise

Daytime Noise Measurement Results (dB) at CNMS1																				
Date	Start Time	1st Leq (5min)			2nd Leq (5min)			3rd Leq (5min)			4th Leq (5min)			5th Leq (5min)			6th Leq (5min)			Leq30min, dB(A)
		Leq, dB(A)	L10, dB(A)	L90, dB(A)	Leq, dB(A)	L10, dB(A)	L90, dB(A)	Leq, dB(A)	L10, dB(A)	L90, dB(A)	Leq, dB(A)	L10, dB(A)	L90, dB(A)	Leq, dB(A)	L10, dB(A)	L90, dB(A)	Leq, dB(A)	L10, dB(A)	L90, dB(A)	
2-Mar-22	10:39	58.9	62.0	54.4	63.1	68.5	53.5	63.2	68.3	53.4	62.0	64.6	55.0	55.9	57.8	53.8	57.6	59.4	54.6	60.9
8-Mar-22	11:21	58.2	60.3	54.6	59.2	62.3	54.7	58.9	61.8	54.6	61.3	63.2	58.3	62.0	63.1	58.6	63.8	62.9	58.1	61.0
14-Mar-22	14:38	64.0	65.2	57.8	61.7	63.2	58.1	61.8	63.4	57.9	61.2	61.8	57.4	60.0	60.8	57.7	59.4	60.8	56.9	61.6
25-Mar-22	10:21	63.8	66.7	61.0	65.3	67.2	62.0	64.8	67.2	61.0	65.7	66.7	61.0	61.9	66.2	58.7	64.8	67.2	61.0	64.5
31-Mar-22	10:00	58.0	62.4	58.1	63.1	67.3	60.8	67.2	61.80	59.0	65.0	64.6	62.1	58.3	60.8	57.8	59.4	62.9	61.3	63.2

Daytime Noise Measurement Results (dB) at CNMS2																				
Date	Start Time	1st Leq (5min)			2nd Leq (5min)			3rd Leq (5min)			4th Leq (5min)			5th Leq (5min)			6th Leq (5min)			Leq30min, dB(A)
		Leq, dB(A)	L10, dB(A)	L90, dB(A)	Leq, dB(A)	L10, dB(A)	L90, dB(A)	Leq, dB(A)	L10, dB(A)	L90, dB(A)	Leq, dB(A)	L10, dB(A)	L90, dB(A)	Leq, dB(A)	L10, dB(A)	L90, dB(A)	Leq, dB(A)	L10, dB(A)	L90, dB(A)	
2-Mar-22	11:22	53.6	55.7	50.6	51.7	52.9	50.2	52.9	54.3	50.8	55.6	56.6	51.9	53.5	54.0	50.8	52.1	53.0	49.9	53.4
8-Mar-22	10:43	61.7	65.1	57.1	60.3	63.7	56.1	59.4	62.4	56.1	55.7	56.6	54.3	58.6	60.6	55.3	58.2	60.1	55.4	59.4
14-Mar-22	13:30	71.5	74.0	67.0	67.9	69.9	58.6	68.7	70.5	64.1	68.0	69.5	65.9	69.0	70.5	65.2	65.0	68.0	57.4	68.8
25-Mar-22	10:58	62.7	64.6	59.9	62.0	64.1	58.6	61.0	62.2	57.3	64.4	65.3	58.9	60.5	62.5	56.9	58.5	60.2	55.8	61.9
31-Mar-22	13:00	60.8	67.4	61.0	63.9	64.6	59.0	60.6	65.9	58.9	61.7	63.8	57.9	65.4	67.1	51.9	69.3	71.0	57.4	64.8

Daytime Noise Measurement Results (dB) at CNMS5																				
Date	Start Time	1st Leq (5min)			2nd Leq (5min)			3rd Leq (5min)			4th Leq (5min)			5th Leq (5min)			6th Leq (5min)			Leq30min, dB(A)
		Leq, dB(A)	L10, dB(A)	L90, dB(A)	Leq, dB(A)	L10, dB(A)	L90, dB(A)	Leq, dB(A)	L10, dB(A)	L90, dB(A)	Leq, dB(A)	L10, dB(A)	L90, dB(A)	Leq, dB(A)	L10, dB(A)	L90, dB(A)	Leq, dB(A)	L10, dB(A)	L90, dB(A)	
2-Mar-22	9:46	64.3	67.6	56.8	65.4	68.8	57.8	65.1	67.8	57.6	62.4	65.7	57.0	65.5	67.3	56.3	63.5	67.1	57.5	64.5
8-Mar-22	10:08	63.5	65.9	57.6	59.5	63.6	53.1	53.9	54.7	52.2	55.0	55.9	53.6	55.1	56.0	53.8	54.5	55.5	53.0	58.6
14-Mar-22	14:03	60.5	60.6	55.5	60.8	63.8	56.0	60.2	63.1	56.7	57.5	59.7	55.3	57.4	58.7	55.9	57.8	59.7	55.4	59.3
25-Mar-22	9:39	64.6	67.3	58.6	63.5	64.8	57.1	64.7	66.1	57.5	62.3	65.0	56.9	66.8	67.7	56.1	63.5	67.0	57.0	64.5
31-Mar-22	9:00	58.8	62.1	56.4	63.1	65.8	53.5	61.9	68.3	54.1	65.0	64.6	55.8	66.2	62.4	61.0	57.6	58.8	54.3	63.1

Landfill Gas Monitoring Results (Wan O Road)

Monitoring Location	Date	Time	Weather	Temperature (°C)	Methane (%)			Oxygen (%)			Carbon Dioxide (%)		
					Measurement Result	Action Level	Limit Level	Measurement Result	Action Level	Limit Level	Measurement Result	Action Level	Limit Level
Wan O Road	1/3/2022	8:30	Cloudy	19	0	10	20	20.7	19	18	0	0.5	1.5
	1/3/2022	14:00		26	0	10	20	20.7	19	18	0	0.5	1.5
	2/3/2022	8:30	Cloudy	18	0	10	20	20.7	19	18	0	0.5	1.5
	2/3/2022	14:00		26	0	10	20	20.7	19	18	0	0.5	1.5
	3/3/2022	8:30	Cloudy	17	0	10	20	20.7	19	18	0	0.5	1.5
	3/3/2022	14:00		23	0	10	20	20.7	19	18	0	0.5	1.5
	4/3/2022	8:30	Cloudy	19	0	10	20	20.7	19	18	0	0.5	1.5
	4/3/2022	14:00		27	0	10	20	20.7	19	18	0	0.5	1.5
	5/3/2022	8:30	Cloudy	18	0	10	20	20.6	19	18	0	0.5	1.5
	5/3/2022	14:00		25	0	10	20	20.7	19	18	0	0.5	1.5
	7/3/2022	8:30	Rainy	17	0	10	20	20.7	19	18	0	0.5	1.5
	7/3/2022	14:00		25	0	10	20	20.7	19	18	0	0.5	1.5
	8/3/2022	8:30	Cloudy	15	0	10	20	20.7	19	18	0	0.5	1.5
	8/3/2022	14:00		22	0	10	20	20.7	19	18	0	0.5	1.5
	9/3/2022	14:00	Sunny	15	0	10	20	20.6	19	18	0	0.5	1.5
	9/3/2022	8:30		24	0	10	20	20.7	19	18	0	0.5	1.5
	10/3/2022	14:00	Sunny	18	0	10	20	20.8	19	18	0	0.5	1.5
	10/3/2022	8:30		25	0	10	20	20.7	19	18	0	0.5	1.5
	11/3/2022	8:30	Sunny	19	0	10	20	20.7	19	18	0	0.5	1.5
	11/3/2022	14:00		27	0	10	20	20.7	19	18	0	0.5	1.5
	12/3/2022	8:30	Sunny	20	0	10	20	20.7	19	18	0	0.5	1.5
	12/3/2022	14:00		26	0	10	20	20.7	19	18	0	0.5	1.5
	14/3/2022	8:30	Rainy	21	0	10	20	20.6	19	18	0	0.5	1.5
	14/3/2022	14:00		29	0	10	20	20.7	19	18	0	0.5	1.5
	15/3/2022	8:30	Cloudy	21	0	10	20	20.7	19	18	0	0.5	1.5
	15/3/2022	14:00		28	0	10	20	20.7	19	18	0	0.5	1.5
	17/3/2022	8:30	Rainy	22	0	10	20	21.1	19	18	0	0.5	1.5
	17/3/2022	14:00		28	0	10	20	20.7	19	18	0	0.5	1.5
	18/3/2022	8:30	Cloudy	21	0	10	20	20.7	19	18	0	0.5	1.5
	18/3/2022	14:00		29	0	10	20	20.7	19	18	0	0.5	1.5
	19/3/2022	8:30	Cloudy	22	0	10	20	20.7	19	18	0	0.5	1.5
	19/3/2022	14:00		26	0	10	20	20.7	19	18	0	0.5	1.5
	21/3/2022	8:30	Rainy	21	0	10	20	20.6	19	18	0	0.5	1.5
	21/3/2022	14:00		24	0	10	20	20.9	19	18	0	0.5	1.5
	22/3/2022	8:30	Rainy	21	0	10	20	20.3	19	18	0	0.5	1.5
	22/3/2022	14:00		25	0	10	20	20.7	19	18	0	0.5	1.5
	23/3/2022	8:30	Rainy	16	0	10	20	20.3	19	18	0	0.5	1.5
	23/3/2022	14:00		22	0	10	20	20.7	19	18	0	0.5	1.5
	24/3/2022	8:30	Rainy	16	0	10	20	20.7	19	18	0	0.5	1.5
	24/3/2022	14:00		19	0	10	20	20.7	19	18	0	0.5	1.5
25/3/2022	8:00	Rainy	18	0	10	20	20.6	19	18	0	0.5	1.5	
25/3/2022	14:00		27	0	10	20	20.6	19	18	0	0.5	1.5	
26/3/2022	8:30	Rainy	25	0	10	20	20.7	19	18	0	0.5	1.5	
26/3/2022	14:00		29	0	10	20	20.7	19	18	0	0.5	1.5	
28/3/2022	8:30	Rainy	16	0	10	20	20.7	19	18	0	0.5	1.5	
28/3/2022	14:00		19	0	10	20	20.7	19	18	0	0.5	1.5	
29/3/2022	8:00	Rainy	17	0	10	20	20.6	19	18	0	0.5	1.5	
29/3/2022	14:00		21	0	10	20	20.6	19	18	0	0.5	1.5	
30/3/2022	8:30	Sunny	20	0	10	20	20.7	19	18	0	0.5	1.5	
30/3/2022	14:00		26	0	10	20	20.7	19	18	0	0.5	1.5	
31/3/2022	8:30	Rainy	22	0	10	20	20.7	19	18	0	0.5	1.5	
31/3/2022	14:00		29	0	10	20	20.7	19	18	0	0.5	1.5	

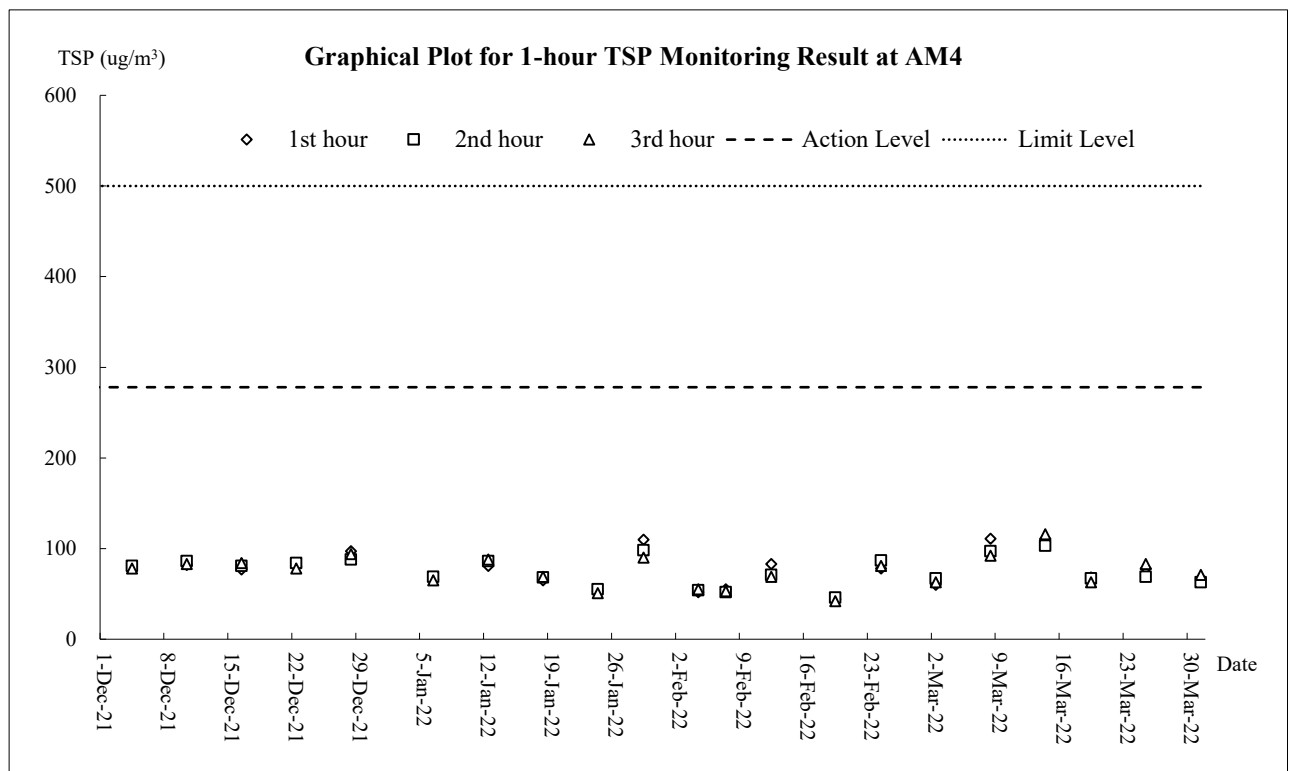
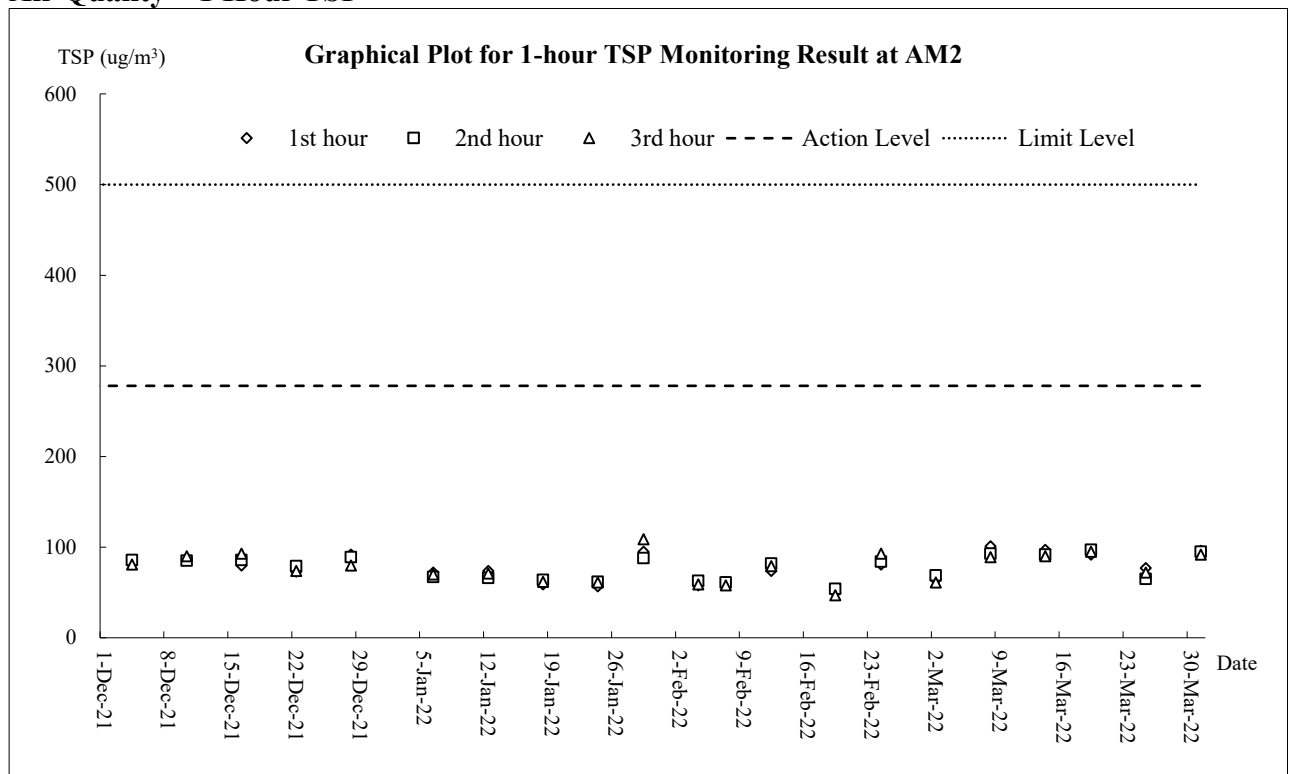
Remark:

Parameter	Criteria	Measurement
Oxygen	Action Level	< 19%
	Limit Level	< 18%
Methane	Action Level	> 10% LEL (> 0.5% v/v)
	Limit Level	> 20% LEL (> 1% v/v)
Carbon Dioxide	Action Level	> 0.5%
	Limit Level	> 1.5%

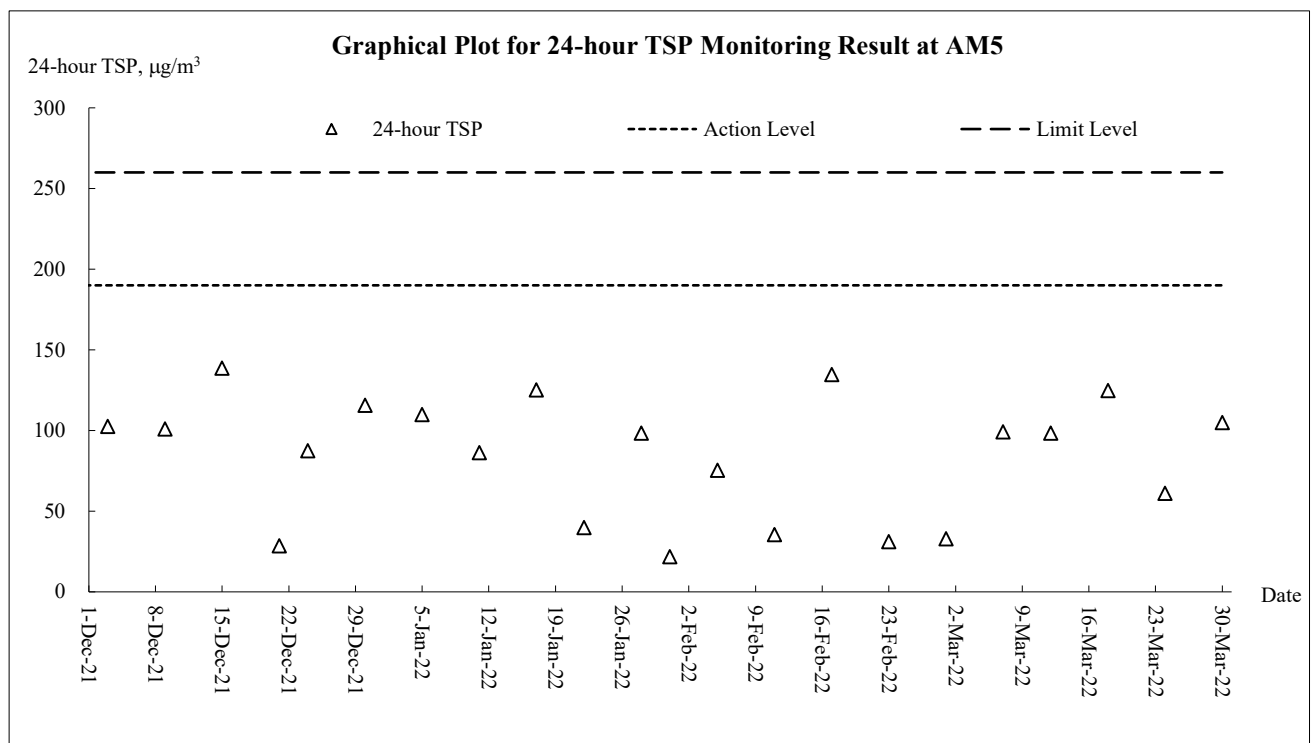
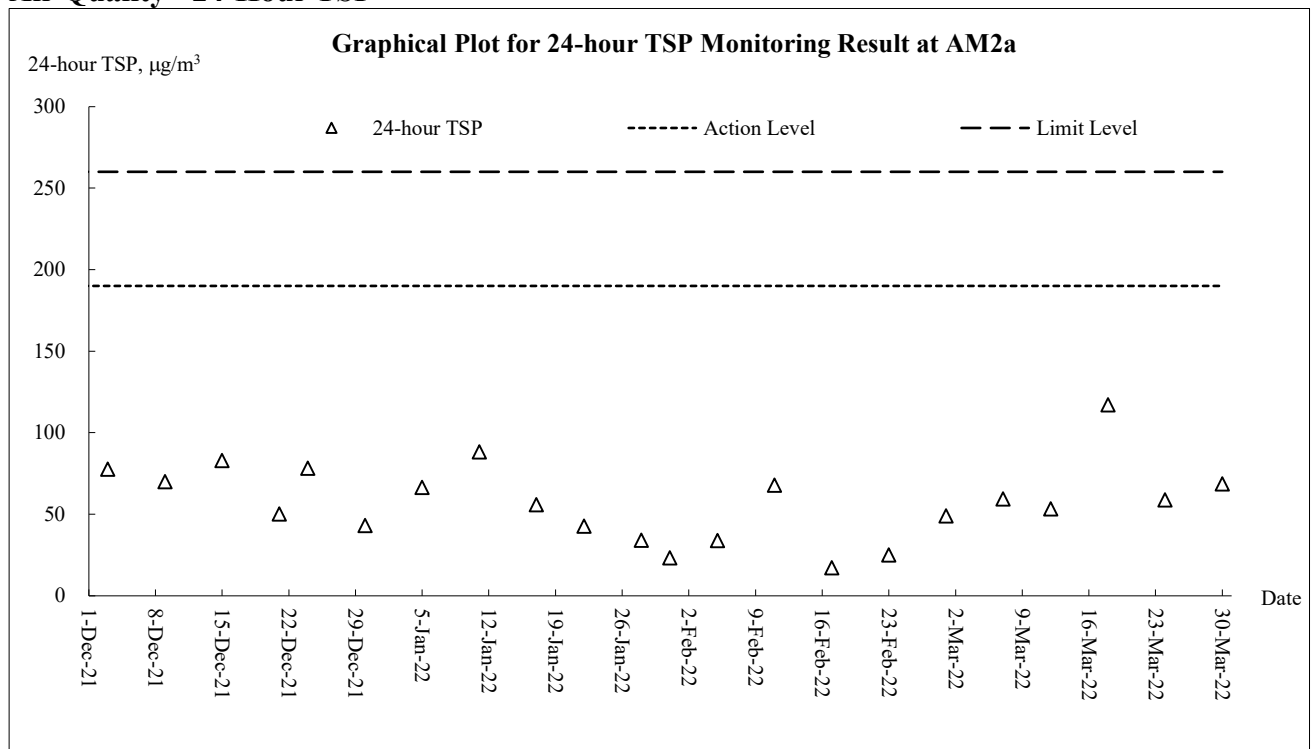
Appendix I

Graphical Plots of Monitoring Results

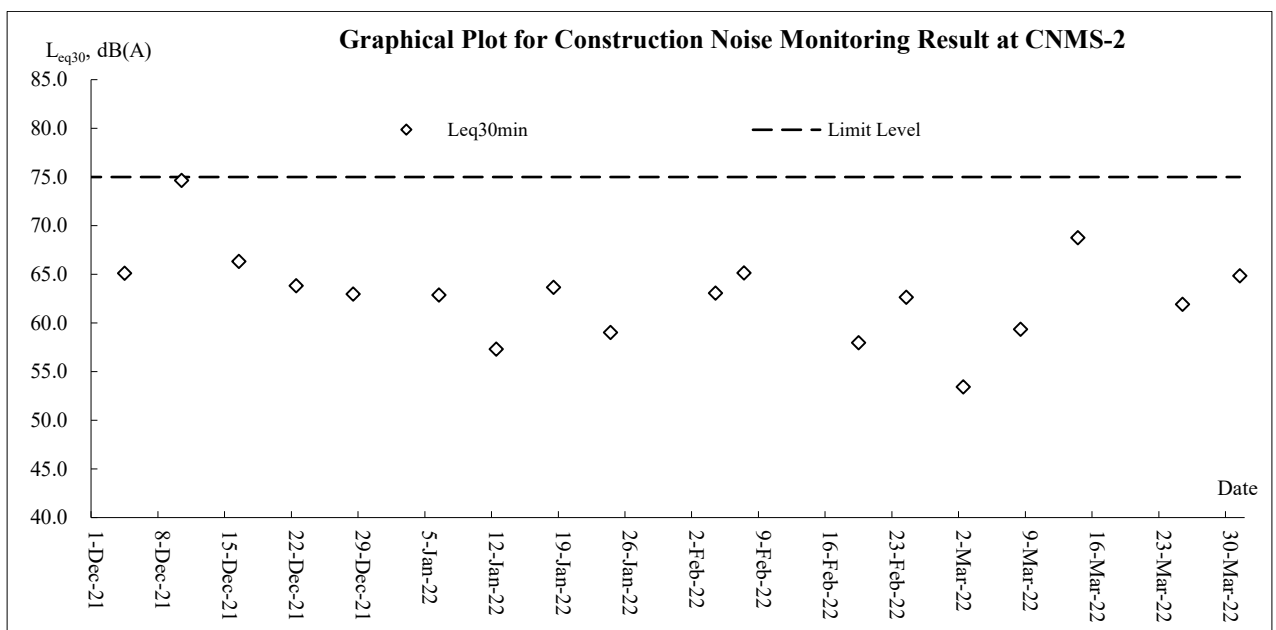
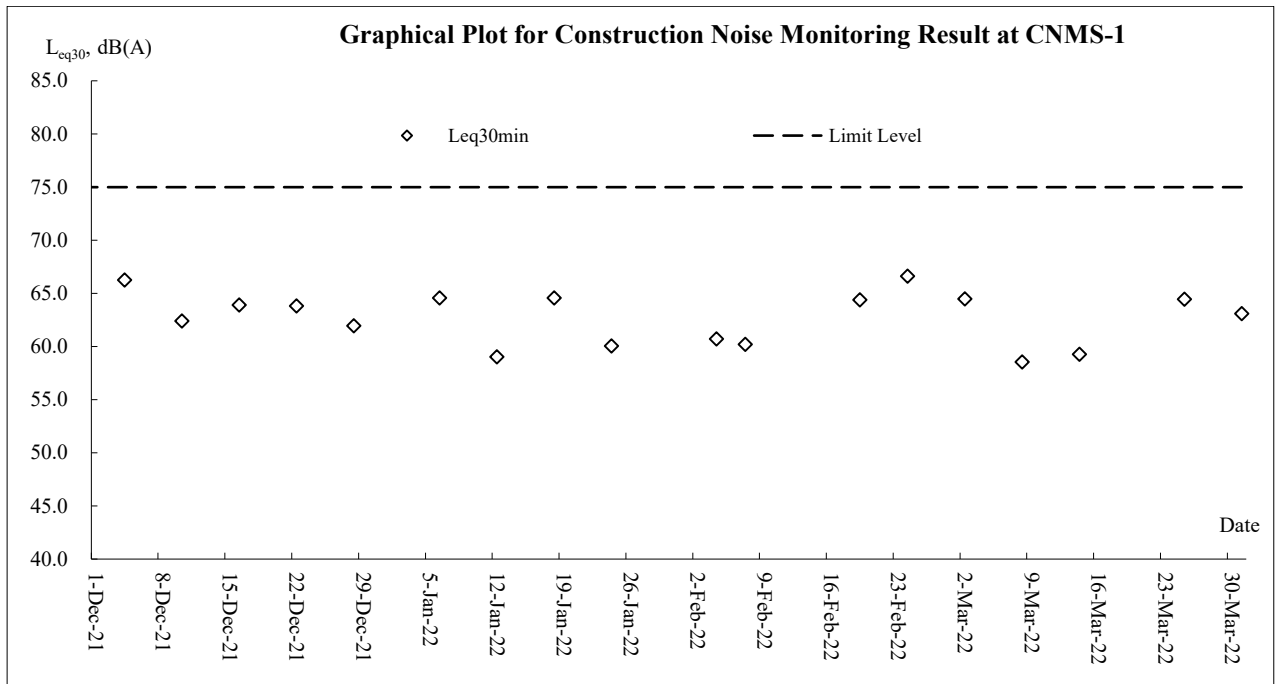
Air Quality – 1 Hour TSP

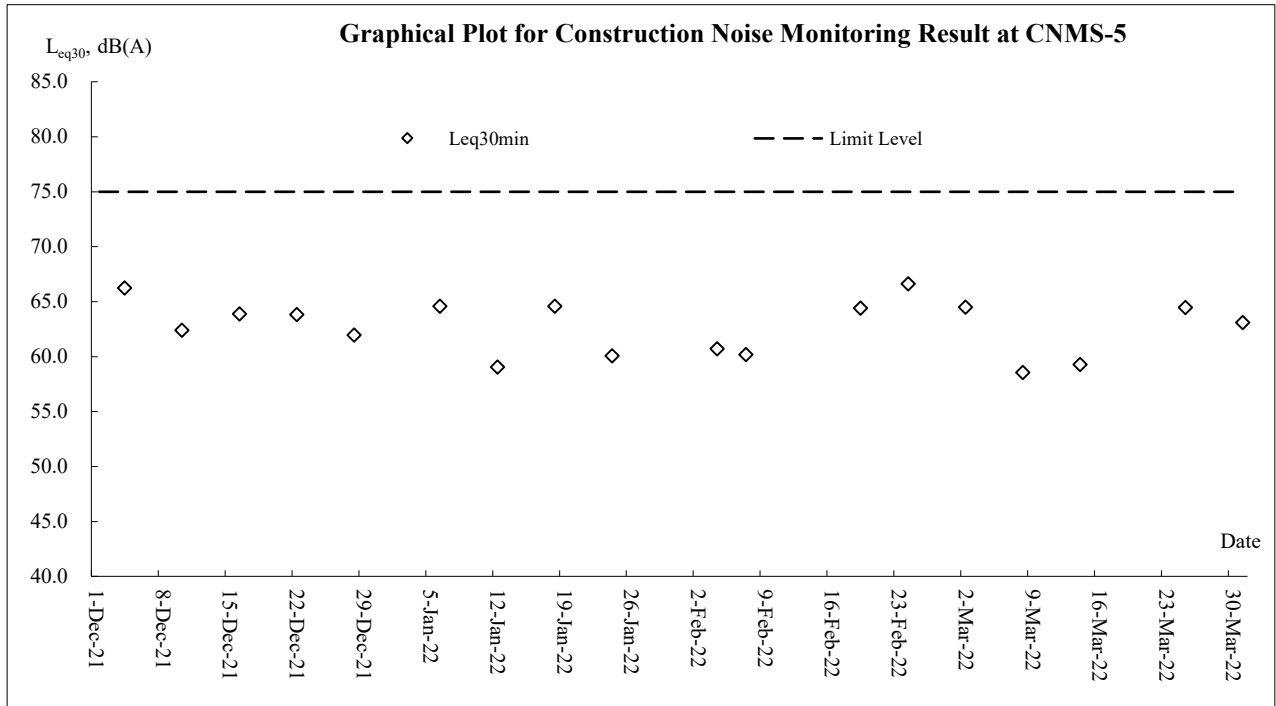


Air Quality - 24-Hour TSP



Construction Noise





Appendix J

Meteorological Data

Date		Weather	Total Rainfall (mm)	Tseung Kwan O Station			
				Mean Air Temp. (°C)	Wind Speed (km/h)	Mean Relative Humidity (%)	Wind Direction (degree)
1-Mar-22	Tue	Fine. Dry in the afternoon.	0	23.1	10.5	69.0	E/NE
2-Mar-22	Wed	Moderate easterly winds.	0	22.1	11	71.0	E/NE
3-Mar-22	Thu	Moderate to fresh easterly winds	0	19.7	7.5	75.0	E/NE
4-Mar-22	Fri	Fine and dry. Cool tomorrow morning.	0	22.1	7.5	74.0	E/NE
5-Mar-22	Sat	Fine and dry. Moderate easterly winds.	0	22.5	10.2	72.2	E/NE
6-Mar-22	Sun	occasionally strong offshore at first.	0	19.7	9.2	75.0	NE
7-Mar-22	Mon	Moderate to fresh easterly winds	4.8	16.9	7.5	75.0	NE
8-Mar-22	Tue	Fine and dry. Cool tomorrow morning.	0	17.1	7.5	74.0	NE
9-Mar-22	Wed	Fine and dry. Moderate easterly winds.	0	18.9	7.5	55.0	E/NE
10-Mar-22	Thu	Moderate easterly winds.	0	20.1	8	64.7	E/NE
11-Mar-22	Fri	Fine. Dry in the afternoon.	0	21.8	6.2	68.0	E/NE
12-Mar-22	Sat	Moderate easterly winds.	0	21.4	6.2	71.0	E/NE
13-Mar-22	Sun	Fine. Hot in the afternoon.	0.1	24.3	6.2	78.0	E/NE
14-Mar-22	Mon	Light winds, becoming moderate easterlies tonight.	0	24.3	6.2	75.5	N/NE
15-Mar-22	Tue	Fine. Hot in the afternoon.	0	23.7	8.0	78.0	S/SW
16-Mar-22	Wed	Mainly cloudy.	Trace	22.4	8.2	77.5	N/NE
17-Mar-22	Thu	One or two rain patches tonight.	Trace	24.9	6.2	83.2	S/SW
18-Mar-22	Fri	Moderate to fresh easterly winds.	0	25.4	6	82.0	E/SE
19-Mar-22	Sat	Mainly cloudy with coastal fog.	0	22.9	6.5	81.0	E/SE
20-Mar-22	Sun	Moderate easterly winds, becoming light to moderate southerlies tomorrow.	Trace	20.9	7.5	94.0	N/NE
21-Mar-22	Mon	Mainly cloudy and foggy with a few showers.	Trace	21.9	6.7	91.0	N/NE
22-Mar-22	Tue	Light to moderate southeasterly winds.	Trace	22.4	3.7	95.5	E/NE
23-Mar-22	Wed	Cloudy to overcast with showers.	54.8	Maintenance	10	Maintenance	E/NE
24-Mar-22	Thu	Cloudy with occasional rain.	1.8	17.0	7.5	94.2	N/NE
25-Mar-22	Fri	Moderate to fresh easterly winds	0.7	22.2	7.5	95.0	N
26-Mar-22	Sat	Cloudy with a few showers.	0.1	27.1	8	91.0	N
27-Mar-22	Sun	Moderate to fresh southerly winds	Trace	21.5	7.5	87.0	E/NE
28-Mar-22	Mon	Cloudy with showers and isolated thunderstorms.	30.3	17.0	8	92.2	E/NE
29-Mar-22	Tue	Moderate to fresh east to northeasterly winds	0.1	19	6.7	85.5	N/NE
30-Mar-22	Wed	Becoming cloudy with a few rain patches.	0	21.8	7.5	80.5	N/NE
31-Mar-22	Thu	Moderate to fresh easterly winds	Trace	24.1	10	75.7	NE

Appendix K
Waste Flow Table

Contract 1

Monthly Summary Waste Flow Table for 2022 (year)

Name of Person completing the record: Sedo Sze (EO)

Project : Cross Bay Link, TKO, Main Bridge and Associated Works

Contract No.: NE/2017/07

Month	Actual Quantities of Inert C&D Materials Generated Monthly						Actual Quantities of C&D Wastes Generated Monthly				
	Total Quantity Generated	Hard Rock and Large Broken Concrete	Reused in the Contract	Reused in other Projects	Disposed as Public Fill	Imported Fill	Metals	Paper/ cardboard packaging	Plastics (see Note 3)	Chemical Waste	Others, e.g. general refuse
	(in '000m ³)	(in '000m ³)	(in '000m ³)	(in '000m ³)	(in '000m ³)	(in '000m ³)	(in '000 kg)	(in '000kg)	(in '000kg)	(in '000kg)	(in '000 m ³)
Jan	0.162	0.000	0.000	0.000	0.162	0.000	0.000	0.171	0.000	0.000	0.768
Feb	0.066	0.000	0.000	0.000	0.066	0.000	0.000	0.210	0.000	0.000	0.513
Mar	0.306	0.000	0.000	0.000	0.306	0.000	0.000	0.163	0.000	0.000	0.750
Apr	0.000	0.000	0.000	0.000	0.000	0.000	0.000	0.000	0.000	0.000	0.000
May	0.000	0.000	0.000	0.000	0.000	0.000	0.000	0.000	0.000	0.000	0.000
Jun	0.000	0.000	0.000	0.000	0.000	0.000	0.000	0.000	0.000	0.000	0.000
Sub-total	0.534	0.000	0.000	0.000	0.534	0.000	0.000	0.544	0.000	0.000	2.032
Jul	0.000	0.000	0.000	0.000	0.000	0.000	0.000	0.000	0.000	0.000	0.000
Aug	0.000	0.000	0.000	0.000	0.000	0.000	0.000	0.000	0.000	0.000	0.000
Sep	0.000	0.000	0.000	0.000	0.000	0.000	0.000	0.000	0.000	0.000	0.000
Oct	0.000	0.000	0.000	0.000	0.000	0.000	0.000	0.000	0.000	0.000	0.000
Nov	0.000	0.000	0.000	0.000	0.000	0.000	0.000	0.000	0.000	0.000	0.000
Dec	0.000	0.000	0.000	0.000	0.000	0.000	0.000	0.000	0.000	0.000	0.000
Total	0.534	0.000	0.000	0.000	0.534	0.000	0.000	0.544	0.000	0.000	2.032

Note:

1. For non-inert portion of C&D material, assume the density of 1 m³ general refuse is equal to 200 kg.
2. For inert portion of C&D material, assume 6 m³ per each full-filled dump truck.
3. All values are round off to the third decimal places.

Contract 2

Monthly Summary Waste Flow Table for 2022 Year

Month	Actual Quantities of Inert C&D Materials Generated Monthly						Actual Quantities of C&D Wastes Generated Monthly				
	Total Quantity Generated	Hard Rock and Large Borken Concrete	Reused in the Contract	Reused in other Projects	Disposal as Public Fill	Imported Fill	Metals	Paper / Cardboard Packaging	Plastics (See note 3)	Chemical Waste	Other, e.g. general refuse
	[in '000m ³]	[in '000m ³]	[in '000m ³]	[in '000m ³]	[in '000m ³]	[in '000m ³]	[in '000kg]	[in '000kg]	[in '000kg]	[in '000kg]	[in '000m ³]
Jan	2.835	0.000	0.000	0.000	2.835	0.530	0.000	0.000	0.000	0.000	0.160
Feb	0.199	0.000	0.000	0.000	0.199	1.049	0.000	0.000	0.000	0.000	0.048
Mar	0.298	0.000	0.000	0.000	0.298	0.780	0.000	0.000	0.000	0.000	0.072
Apr	0.000										
May	0.000										
June	0.000										
SUB-TOTAL	3.332	0.000	0.000	0.000	3.332	2.359	0.000	0.000	0.000	0.000	0.280
Jul	0.000										
Aug	0.000										
Sep	0.000										
Oct	0.000										
Nov	0.000										
Dec	0.000										
TOTAL	3.332	0.000	0.000	0.000	3.332	2.359	0.000	0.000	0.000	0.000	0.280

Note: Conversion to 1000m³ for general refuse is weight in 1000kg multiply by 0.002
 Conversion to 1000m³ for Inert C&D is weight in 1000kg multiply by 0.0005
 Plastics refer to plastic bottles / containers, plastic sheets / foam from packaging material
 Plastics refer to plastic bottles / containers, plastic sheets / foam from packaging material
 Assume the loaded volume of a dump truck for internal inert waste transfer is 17.9 m³

Appendix L

**Implementation Record of Water Mitigation Measures in the
Reporting Month**

Water Quality Mitigation Measures under NE/2017/07 (Contract 1)



Treatment facilities was installed at site to treat the site generated water prior discharge.

Water Quality Mitigation Measures under NE/2017/08 (Contract 2)



Treatment facilities was installed at site to treat the site generated water prior discharge.

Appendix M

**Implementation Schedule for
Environmental Mitigation Measures**

EIA Ref	Environmental Protection Measures/ Mitigation Measures	Objectives of the Recommended Measures & Main Concerns to Address	Location/ Timing	Implementation		Requirements and/or Standards to be Achieved
				Agent	Stage	
Dust Impact (Contraction Phase)						
S5.5.5.1	Regular watering under good site practice shall be adopted. In accordance with the “Control of Open Fugitive Dust Sources” (USEPA AP-42), watering once per hour on exposed worksites and haul road is recommended to achieve dust removal efficiency of 91.7%.	Good construction site practices to control the dust impact on the nearby sensitive receivers to within the relevant criteria	All construction sites	Contractor	Construction stage	<ul style="list-style-type: none"> • APCO (Cap. 311); and • Air Pollution Control (Construction Dust) Regulation
S5.5.5.3	<p>The following dust suppression measures shall also be incorporated by the Contractor to control the dust nuisance throughout the construction phase:</p> <ul style="list-style-type: none"> • Any excavated or stockpiled dusty material shall be covered entirely by impervious sheeting or sprayed with water to maintain the entire surface wet and then removed or backfilled or reinstated where practicable within 24 hours of the excavation or unloading; • Any dusty materials remaining after a stockpile is removed shall be wetted with water and cleared from the surface of roads; • A stockpile of dusty material shall not extend beyond the pedestrian barriers, fencing or traffic cones; • The load of dusty materials on a vehicle leaving a construction site shall be covered entirely by impervious sheeting to ensure that the dusty materials do not leak from the vehicle; • Where practicable, vehicle washing facilities with high pressure water jet shall be provided at every discernible or designated vehicle exit point. The area where vehicle washing takes place and the road section between the washing facilities and the exit point shall be paved with concrete, bituminous materials or hardcores; • When there are open excavation and reinstatement works, hoarding of not less than 2.4m high shall be provided as far as practicable along the site boundary with provision for public crossing. Good site practice shall also be adopted by the Contractor to ensure the conditions of the hoardings are properly maintained throughout the construction period; • The portion of any road leading to the construction site that is within 30m of a vehicle entrance or exit shall be kept clear 	Good construction site practices to control the dust impact on the nearby sensitive receivers to within the relevant criteria	All construction sites	Contractor	Construction stage	<ul style="list-style-type: none"> • APCO (Cap. 311); and • Air Pollution Control (Construction Dust) Regulation

EIA Ref	Environmental Protection Measures/ Mitigation Measures	Objectives of the Recommended Measures & Main Concerns to Address	Location/ Timing	Implementation		Requirements and/or Standards to be Achieved
				Agent	Stage	
	of dusty materials; <ul style="list-style-type: none"> Surfaces where any pneumatic or power driven drilling, cutting, polishing or other mechanical breaking operation takes place shall be sprayed with water or a dust suppression chemical continuously; Any area that involves demolition activities shall be sprayed with water or a dust suppression chemical immediately prior to, during and immediately after the activities so as to maintain the entire surface wet; Where a scaffolding is erected around the perimeter of a building under construction, effective dust screens, sheeting or netting shall be provided to enclose the scaffolding from the ground floor level of the building, or a canopy should be provided from the first floor level up to the highest level of the scaffolding; Any skip hoist for material transport shall be totally enclosed by impervious sheeting; Exposed earth shall be properly treated by compaction, turfing, hydroseeding, vegetation planting or sealing with latex, vinyl, bitumen, shortcrete or other suitable surface stabiliser within six months after the last construction activity on the construction site or part of the construction site where the exposed earth lies. 					
S5.5.5.4	For the barging facilities at the site compound, the following good site practice is required: <ul style="list-style-type: none"> All road surfaces within the barging facilities shall be paved. Vehicles should pass through designated wheel wash facilities. Continuous water spray shall be installed at the loading point. 	Good construction site practices to control the dust impact on the nearby sensitive receivers to within the relevant criteria	Site compound	Contractor	Construction stage	<ul style="list-style-type: none"> APCO (Cap. 311); and Air Pollution Control (Construction Dust) Regulation
S5.5.5.5	An audit and monitoring programme during the construction phase should be implemented by the Contractor to ensure that the construction dust impacts are controlled to within the HKAQO. Detailed requirements for the audit and monitoring programmes are given separately in the EM&A manual.	Monitor the 1-Hour and 24-Hr TSP levels at the representative dust monitoring stations to ensure compliance with relevant criteria throughout the construction period	Selected representative dust monitoring station (Drawing no. 209506/EMA/AIR/001)	Contractor	Construction stage	<ul style="list-style-type: none"> APCO (Cap. 311); and Air Pollution Control (Construction Dust) Regulation
Noise Impact (Contraction Phase)						

EIA Ref	Environmental Protection Measures/ Mitigation Measures	Objectives of the Recommended Measures & Main Concerns to Address	Location/ Timing	Implementation		Requirements and/or Standards to be Achieved
				Agent	Stage	
S6.6.4.3	Good site practice and noise management techniques: <ul style="list-style-type: none"> • Only well-maintained plant shall be operated on-site and the plant shall be serviced regularly during the construction programme; • Machines and plant (such as trucks, cranes) that are in intermittent use shall be shut down between work periods or throttled down to a minimum; • Plant known to emit noise strongly in one direction, where possible, shall be orientated so that the noise is directed away from nearby NSRs; • Silencers or mufflers on construction equipment shall be properly fitted and maintained during the construction works; • Mobile plant shall be sited as far away from NSRs as possible and practicable; and • Material stockpiles, site office and other structures shall be effectively utilised, where practicable, to screen noise from on-site construction activities. 	To minimize construction noise impact arising from the Project on the affected NSRs	All construction sites	Contractor	Construction stage	<ul style="list-style-type: none"> • Annex 5, TM-EIAO
S6.6.4.5-6	Use of quiet powered mechanical equipment and working methods	Reduce noise levels of plant items	All construction sites	Contractor	Construction stage	<ul style="list-style-type: none"> • Annex 5, TM-EIAO
S6.6.4.7	Install site hoarding at the site boundaries between noisy construction activities and NSRs	Reduce the construction noise levels at low-level zone of NSRs through partial screening	All construction sites	Contractor	Construction stage	<ul style="list-style-type: none"> • Annex 5, TM-EIAO
S6.6.4.8-11	Use of temporary or movable noise barriers and full enclosure for relatively fixed plant source	Screen the noisy plant items to be used at all construction sites	For plant items listed in Table 6.7 and Appendix 6.1 of the EIA report at all construction sites	Contractor	Construction stage	<ul style="list-style-type: none"> • Annex 5, TM-EIAO
	Implement a noise monitoring programme under the EM&A manual	Monitor the construction noise levels at the selected representative locations	Selected representative noise monitoring stations (Drawing no. 209506/EMA/NS/001 & 209506/EMA/NS/002)	Contractor	Construction stage	<ul style="list-style-type: none"> • Annex 5, TM-EIAO
S6.7.3.1	Partial enclosures along Road D9 and application of low noise surfacing material along CBL and Road D9	To minimize road traffic noise impact arising from the CBL and Road D9 on the affected NSRs	CBL and Road D9 (Drawing no. 209506/EMA/NS/003)	CEDD/ Contractor	During operational stage	<ul style="list-style-type: none"> • Annex 5, TM-EIAO

EIA Ref	Environmental Protection Measures/ Mitigation Measures	Objectives of the Recommended Measures & Main Concerns to Address	Location/ Timing	Implementation		Requirements and/or Standards to be Achieved
				Agent	Stage	
Water Quality Impact (Contraction Phase)						
S8.6.4.3	<p>Marine Piling and Pile Excavation Works Marine piling and pile excavation works shall be undertaken in such a manner as to minimize re-suspension of sediments. Standard good practice measures shall be implemented, including the following requirements:</p> <ul style="list-style-type: none"> • All marine piling and pile excavation works shall be conducted within a floating single silt curtain. • Mechanical closed grabs (with a size of 5m³) shall be designed and maintained to avoid spillage and should seal tightly while being lifted. • Barges shall have tight fitting seals to their bottom openings to prevent leakage of material. • Any pipe leakages shall be repaired quickly. Plant should not be operated with leaking pipes. • Loading of barges shall be controlled to prevent splashing of dredged material to the surrounding water. Barges shall not be filled to a level which will cause overflow of materials or pollution of water during loading or transportation. • Excess material shall be cleaned from the decks and exposed fittings of barges before the vessel is moved. • Adequate freeboard shall be maintained on barges to reduce the likelihood of decks being washed by wave action. • All vessels shall be sized such that adequate clearance is maintained between vessels and the sea bed at all states of the tide to ensure that undue turbidity is not generated by turbulence from vessel movement or propeller wash. • The works shall not cause foam, oil, grease, litter or other objectionable matter to be present in the water within and adjacent to the works site. 	To control potential impacts from marine piling and pile excavation works	During marine piling and pile excavation works	Contractor	Construction stage	<ul style="list-style-type: none"> • TM-EIAO; and • WPCO
S8.6.4.4	<p>Construction Site Runoff</p> <p>In accordance with the Practice Note for Professional Persons on Construction Site Drainage, Environmental Protection Department, 1994 (ProPECC PN 1/94), construction phase mitigation measures, where appropriate, shall include the following:</p> <ul style="list-style-type: none"> • The design of efficient silt removal facilities shall be based on the guidelines in Appendix A1 of ProPECC PN 1/94. The 	Control potential water quality impacts from construction site run-off	All construction sites	Contractor	Construction stage	<ul style="list-style-type: none"> • TM-EIAO; and • WPCO

EIA Ref	Environmental Protection Measures/ Mitigation Measures	Objectives of the Recommended Measures & Main Concerns to Address	Location/ Timing	Implementation		Requirements and/or Standards to be Achieved
				Agent	Stage	
	<p>detailed design of the sand/silt traps shall be undertaken by the contractor prior to the commencement of construction;</p> <ul style="list-style-type: none"> Open stockpiles of construction materials (for example, aggregates, sand and fill material) of more than 50m³ shall be covered with tarpaulin or similar fabric during rainstorms. Measures shall be taken to prevent the washing away of construction materials, soil, silt or debris into any marine water bodies; All vehicles and plant shall be cleaned before leaving a construction site to ensure no earth, mud, debris and the like is deposited by them on roads. An adequately designed and sited wheel washing facilities shall be provided at every construction site exit where practicable. Wash-water shall have sand and silt settled out and removed at least on a weekly basis to ensure the continued efficiency of the process. The section of access road leading to, and exiting from, the wheel-wash bay to the public road shall be paved with sufficient backfall toward the wheel-wash bay to prevent vehicle tracking of soil and silty water to public roads and drains; Construction solid waste, debris and rubbish on site shall be collected, handled and disposed of properly to avoid water quality impacts; All fuel tanks and storage areas shall be provided with locks and sited on sealed areas, within bunds of a capacity equal to 110% of the storage capacity of the largest tank to prevent spilled fuel oils from reaching water sensitive receivers nearby; and Regular environmental audit on the construction site shall be carried out in order to prevent any malpractices. Notices shall be posted at conspicuous locations to remind the workers not to discharge any sewage or wastewater into the meander, wetlands and fish ponds. 					
S8.6.4.6	<p>Sewage from workforce</p> <ul style="list-style-type: none"> Portable chemical toilets and sewage holding tanks shall be provided for handling the construction sewage generated by the workforce; A licensed contractor shall be employed to provide 	Control potential water quality impacts from sewage	All construction sites	Contractor	Construction stage	<ul style="list-style-type: none"> TM-EIAO; and WPCO

EIA Ref	Environmental Protection Measures/ Mitigation Measures	Objectives of the Recommended Measures & Main Concerns to Address	Location/ Timing	Implementation		Requirements and/or Standards to be Achieved
				Agent	Stage	
	appropriate and adequate portable toilets and be responsible for appropriate disposal and maintenance.					
	Monitoring Implement a marine water quality monitoring programme under the EM&A on level of suspended solids (SS) / turbidity and dissolved oxygen (DO) shall be carried out.	Control potential water quality impacts from marine piling and pile excavation works	Selected monitoring stations (Drawing no. 209506/EMA/WQ/001)	Contractor	Construction station	<ul style="list-style-type: none"> • TM-EIAO; and • WPCO
S8.7.3.2	Operational phase – Runoff from road surface Proper drainage systems with silt traps and oil interceptors shall be installed, maintained and cleaned at regular intervals.	Control potential water quality impacts from road surface runoff	CBL and Road D9	Contractor	Construction and operational stage	<ul style="list-style-type: none"> • TM-EIAO; and • WPCO
Waste Management (Contraction Phase)						
S9.5.2	Good Site Practices Recommendations for good site practices: <ul style="list-style-type: none"> • Nomination of an approved personnel to be responsible for the implementation of good site practices, arrangements for collection and effective deposal to an appropriate facility of all wastes generated at the site; • Training of site personnel in proper waste management and chemical handling procedures; • Provision of sufficient waste disposal points and regular collection for disposal; • Separation of chemical wastes for special handling and appropriate treatment at the Chemical Waste Treatment Centre; • Regular cleaning and maintenance programme for drainage systems, sumps and oil interceptors; and • Implementation of a recording system for the amount of wastes generated/recycled and disposal sites. 	Good site practices which ensure waste generated during construction phase is properly managed	All construction sites	Contractor	Construction stage	<ul style="list-style-type: none"> • Waste Disposal Ordinance (Cap. 54); • ETWB TCW No. 19/2005

EIA Ref	Environmental Protection Measures/ Mitigation Measures	Objectives of the Recommended Measures & Main Concerns to Address	Location/ Timing	Implementation		Requirements and/or Standards to be Achieved
				Agent	Stage	
S9.5.4	<p><u>Waste Reduction Measures</u> Recommendations for achieving waste reduction include:</p> <ul style="list-style-type: none"> • On-site reuse of any material excavated as far as practicable; • Segregation and storage of different types of waste in different containers, skips or stockpiles to enhance reuse or recycling of material and their proper disposal; • Collection of aluminum cans and waste paper by individual collectors during construction should be encouraged. Separately labelled recycling bins should also be provided to segregate these wastes from other general refuse by the workforce; • Recycling of any unused chemicals and those with remaining functional capacity as far as possible; • Prevention of the potential damage or contamination to the construction materials through proper storage and good site practices; • Planning and stocking of construction materials should be made carefully to minimize amount of waste generated avoid unnecessary generation of waste; and • Training on the importance of appropriate waste management procedures, including waste reduction, reuse and recycling should be provided to workers. 	To reduce amount of waste generated during construction phase	All construction sites	Contractor	Construction stage	<ul style="list-style-type: none"> • Waste Disposal Ordinance (Cap. 54); • ETWB TCW No. 19/2005
S9.5.5-6	<p><u>Storage, Collection and Transportation of Waste</u> Recommendations for proper storage include:</p> <ul style="list-style-type: none"> • Waste such as soil should be handled and stored well to ensure secure containment; • Stockpiling area should be provided with covers and water spraying system to prevent materials from being washed away and to reduce wind-blown litter; and • Different locations should be designated to stockpile each material to enhance reuse. <p>With respect to the collection and transportation of waste from the construction works, the following is recommended:</p> <ul style="list-style-type: none"> • Remove waste in a timely manner; • Employ trucks with cover or enclosed containers for waste transportations; • Obtain relevant waste disposal permits from the appropriate 	To reduce the environmental implications of improper storage	All construction sites	Contractor	Construction stage	<ul style="list-style-type: none"> • Waste Disposal Ordinance (Cap. 54); • ETWB TCW No. 19/2005

EIA Ref	Environmental Protection Measures/ Mitigation Measures	Objectives of the Recommended Measures & Main Concerns to Address	Location/ Timing	Implementation		Requirements and/or Standards to be Achieved
				Agent	Stage	
	authorities; and <ul style="list-style-type: none"> Disposal of waste should be done at licensed waste disposal facilities. 					
S9.5.8-11	<p><u>C&D Materials</u> The following mitigation measures shall be implemented in handling the waste:</p> <ul style="list-style-type: none"> Maintain temporary stockpiles and reuse excavated fill material for backfilling and reinstatement; Carry out on-site sorting; Make provisions in the Contract documents to allow and promote the use of recycled aggregates where appropriate; Implement a trip-ticket system for each works contract to ensure that the disposal of C&D materials are properly documented and verified; Disposal of the C&D materials onto any sensitive locations such as agricultural lands, etc. should be avoided. The Contractor shall propose the final disposal sites to the Project Proponent and get its approval before implementation; Standard formwork or pre-fabrication order to minimise the arising of C&D materials. The use of more durable formwork or plastic facing for the construction works should be considered. Metal hoarding should be used to enhance the possibility of recycling. The purchasing of construction materials will be carefully planned in order to avoid over ordering and wastage; and The Contractor should recycle as much of the C&D materials as possible on-site. Public fill and C&D waste should be segregated and stored in different containers or skips to enhance reuse or recycling of materials and their proper disposal. Where practicable, concrete and masonry can be crushed and used as fill. Steel reinforcement bar can be used by scrap steel mills. Different areas of the sites should be considered for such segregation and storage. 	Good site practice to minimize the waste generation and recycle the C&D materials as far as practicable so as to reduce the amount for final disposal	All construction sites	Contractor	Construction stage	<ul style="list-style-type: none"> Waste Disposal Ordinance (Cap. 54); ETWB TCW No. 19/2005 ETWB TCW No. 06/2010
S9.5.13	<p><u>Excavated Marine Sediments</u> During transportation and disposal of the excavated marine sediments, the following measures shall be taken to minimize potential environmental impacts:</p> <ul style="list-style-type: none"> Bottom opening of barges should be fitted with tight fitting 	To minimize potential impacts on water quality	All construction sites where applicable	Contractor	Construction stage	<ul style="list-style-type: none"> ETWBTC (Works) No. 34/2002

EIA Ref	Environmental Protection Measures/ Mitigation Measures	Objectives of the Recommended Measures & Main Concerns to Address	Location/ Timing	Implementation		Requirements and/or Standards to be Achieved
				Agent	Stage	
	<p>seals to prevent leakage of material. Excess material should be cleaned from the decks and exposed fittings of barges and hopper dredgers before the vessel is moved;</p> <ul style="list-style-type: none"> Monitoring of the barge loading should be conducted to ensure that loss of material does not take place during transportation; Transport barges or vessels should be equipped with automatic self-monitoring devices as specified by the DEP; and Barges should not be filled to a level that would cause the overflow of materials or sediment-laden water during loading or transportation. 					
S9.5.14-17	<p>For those processes which generate chemical waste, the Contractor shall identify any alternatives that generate reduced quantities or even no chemical waste, or less dangerous types of chemical waste.</p> <p>If chemical waste is produced at the construction site, the Contractor is required to register with EPD as chemical waste producers. Chemical waste shall be handled in accordance with the Code of Practice on the Packaging, Handling and Storage of Chemical Wastes as follows. Containers used for storage of chemical wastes shall:</p> <ul style="list-style-type: none"> Be suitable for the substance they are holding, resistant to corrosion, maintained in a good condition, and securely closed; Have a capacity of less than 450 L unless the specification have been approved by EPD; and Display a label in English and Chinese in accordance with instructions prescribed in Schedule 2 of the Regulations. <p>The storage area for chemical wastes shall:</p> <ul style="list-style-type: none"> Be clearly labelled and used solely for the storage of chemical wastes; Be enclosed on at least 3 sides; Have an impermeable floor and bunding of capacity to accommodate 110% of the volume of the largest container or 20% by volume of the chemical waste stored in the area, whichever is greatest; 	To ensure proper management of chemical waste	All construction sites	Contractor	Construction stage	<ul style="list-style-type: none"> Waste Disposal (Chemical Waste) (General) Regulation; Code of Practice on the Packaging, Labelling and Storage of Chemical Waste

EIA Ref	Environmental Protection Measures/ Mitigation Measures	Objectives of the Recommended Measures & Main Concerns to Address	Location/ Timing	Implementation		Requirements and/or Standards to be Achieved
				Agent	Stage	
	<ul style="list-style-type: none"> Have adequate ventilation; Be covered to prevent rainfall entering (water collected within the bund must be tested and disposed as chemical waste, if necessary); and Be arranged so that incompatible materials are adequately separated. Disposal of chemical waste shall: <ul style="list-style-type: none"> Be via a licensed waste collector; and Be to a facility licensed to receive chemical waste, such as the CWTC which also offers a chemical waste collection service and can supply the necessary storage containers; or Be to a re-user of the waste, under approval from EPD. 					
S9.5.18	<p>Sewage An adequate number of portable toilets shall be provided for the on-site construction workers. Any waste shall be transferred to a sewage treatment works by a licensed collector.</p>	Proper handling of sewage from worker to avoid odour, pest and litter impacts	All construction sites	Contractor	Construction stage	<ul style="list-style-type: none"> Waste Disposal Ordinance (Cap. 54)
S9.5.19	<p>General Refuse General refuse generated on-site shall be stored in enclosed bins or compaction units separately from construction and chemical wastes. Recycling bins shall also be provided to encourage recycling. A reputable waste collector shall be employed by the Contractor to remove general refuse from the site on a daily basis separately from the construction and chemical wastes. Burning of refuse on construction sites is prohibited by law.</p>	Minimize production of general refuse and avoid odour, pest and litter impacts	All construction sites	Contractor	Construction stage	<ul style="list-style-type: none"> Waste Disposal Ordinance (Cap. 54)
S10.7.2.4	Good Site Practices – The integrity and effectiveness of all silt curtains shall be regularly inspected. Effluent monitoring should be incorporated to make sure that the discharged effluent from construction sites meets the relevant effluent discharge guidelines.	To minimize potential impacts on water quality and protect marine communities within Junk Bay	All construction sites	Contractor	Construction stage	<ul style="list-style-type: none"> TM-EIAO; and WPCO
S10.7.2.5	Site runoff control – For works on land, standard site runoff control measures will be established and strictly enforced to ensure that discharge of contaminated or silt-laden runoff into marine waters is minimized.	To minimize potential impacts on water quality and protect marine communities within Junk Bay	All construction sites	Contractor	Construction stage	<ul style="list-style-type: none"> TM-EIAO; and WPCO
S10.9.1.1	The marine water quality monitoring programme recommended in Chapter 8 of this EIA report and this EMIS would also serve to protect the marine communities inside Junk Bay.	To minimize potential impacts on water quality and protect marine	Selected monitoring stations (Drawing no. 209506/EMA/WQ/001)	Contractor	Construction stage	<ul style="list-style-type: none"> TM-EIAO; and WPCO

EIA Ref	Environmental Protection Measures/ Mitigation Measures	Objectives of the Recommended Measures & Main Concerns to Address	Location/ Timing	Implementation		Requirements and/or Standards to be Achieved
				Agent	Stage	
		communities within Junk Bay				
S11.6.2.2	Good Site Practices: – The integrity and effectiveness of all silt curtains should be regularly inspected. Effluent monitoring shall be incorporated to make sure that the discharged effluent from construction sites meets the relevant effluent discharge guidelines.	To minimize potential impacts on water quality and protect fishery resources	All construction sites	Contractor	Construction stage	<ul style="list-style-type: none"> • TM-EIAO; and • WPCO
S11.6.2.3	Site runoff control - For works on land, standard site runoff control measures will be established and strictly enforced to ensure that discharge of contaminated or silt-laden runoff is minimized.	To minimize potential impacts on water quality and protect fishery resources	All construction sites	Contractor	Construction stage	<ul style="list-style-type: none"> • TM-EIAO; and • WPCO
S11.8.1.1	The marine water quality monitoring programme recommended in Chapter 8 of this EIA report and this EMIS would also serve to protect the fishery resources.	To minimize potential impacts on water quality and protect fishery resources	Selected monitoring stations (Drawing no. 209506/EMA/WQ/001)	Contractor	Construction stage	<ul style="list-style-type: none"> • TM-EIAO; and • WPCO
Landscape and Visual						
S13.8.1.2	The following mitigation measures should be implemented in the construction stage <ul style="list-style-type: none"> • CM1 – The construction area and contractor’s temporary works areas should be minimized to avoid impacts on adjacent landscape. • CM2 – Reduction of construction period to practical minimum. • CM3 – Topsoil, where identified, should be stripped and stored for re-use in the construction of the soft landscape works, where the soil material meets acceptable criteria and where practical. The Contract Specification shall include storage and reuse of topsoil as appropriate. • CM4 – Existing trees on boundary of the Project Area shall be carefully protected during construction. Detailed Tree Protection Specification shall be provided in the Contract Specification. Under this specification, the Contractor shall be required to submit, for approval, a detailed working method statement for the protection of trees prior to undertaking any works adjacent to all retained trees, including trees in contractor’s works areas. (Tree protection measures will be detailed at Tree Removal Application stage). 	Minimize effects of landscape and visual impacts	Work site/during construction	Funded and implemented by CEDD	Construction stage	

EIA Ref	Environmental Protection Measures/ Mitigation Measures	Objectives of the Recommended Measures & Main Concerns to Address	Location/ Timing	Implementation		Requirements and/or Standards to be Achieved
				Agent	Stage	
	<ul style="list-style-type: none"> CM5 – Trees unavoidably affected by the works shall be transplanted where practical. Trees should be transplanted straight to their final receptor site and not held in a temporary nursery. A detailed Tree Transplanting Specification shall be provided in the Contract Specification, if applicable. Sufficient time for necessary tree root and crown preparation periods shall be allowed in the project programme. CM6 – Advance screen planting to proposed roads and associated structures. CM7 – hydroseeding or sheeting of soil stockpiles with visually unobtrusive material (in earth tone). CM8 – Screening of construction works by hoardings/noise barriers around works area in visually unobtrusive colours, to screen Works. CM9 – Control night-time lighting and glare by hooding all lights. CM10 – Ensure no run-off into water body adjacent to the Project Area. CM11 – Avoidance of excessive height and bulk of buildings and structures 					
S13.8.1.2	OM1 – Compensatory tree planting for all felled trees shall be provided to the satisfaction of relevant Government departments. Required numbers and locations of compensatory trees shall be determined and agreed separately with Government during the Tree Felling Application process under ETWBTC 3/2006.	Minimize effects of landscape and visual impacts	Within the site boundary of the proposed works	Funded and implemented by CEDD. Maintained by CEDD and LCSD.	Design, construction and operational stages	
S13.8.1.2	The following mitigation measures should be implemented in the operational stage: <ul style="list-style-type: none"> OM2 – A continuous belt of screen planting along the roads. Planting of the belt of trees shall be carried out as advance works ahead of other site formation and building works. OM3 – Maximise soft landscape of the site, where space permits, roadside berms /slope treatment works should be created. OM4 – During detailed design, refine structure layout to create a planting strips along the roads to enhance greenery. OM5 – Use appropriate (visually unobtrusive and 	Minimize effects of landscape and visual impacts	CBL and Road D9/during construction and operation	Funded and implemented by CEDD. Maintained by CEDD and LCSD.	Design, construction and operational stages	

EIA Ref	Environmental Protection Measures/ Mitigation Measures	Objectives of the Recommended Measures & Main Concerns to Address	Location/ Timing	Implementation		Requirements and/or Standards to be Achieved
				Agent	Stage	
	non-reflective) building materials and colours, and aesthetic design in built structures. <ul style="list-style-type: none"> • OM6 – Streetscape elements (e.g. paving, signage, street furniture, lighting etc.) shall be sensitively designed in a manner that responds to the local context, and minimizes potential negative landscape and visual impacts. Lighting units should be directional and minimize unnecessary light spill. • OM7 – Avoidance of excessive height and bulk of buildings and structures 					
Landfill Gas						
S14.7.5	Precautionary measures The following guidance has been extracted from the EPD’s Landfill Gas Hazard Assessment Guidance Note Guidance to ensure a robust and comprehensive set of measures to protect workers are provided. <ul style="list-style-type: none"> • During all works, safety procedures shall be implemented to minimize the risks of fires and explosions, asphyxiation of workers (especially in confined space) and toxicity effects resulting from contact with contaminated soils and groundwater. • Safety officers who are specifically trained with regard to LFG and leachate related hazards and the appropriate actions to take in adverse circumstances shall be present on all worksites throughout the works. • All personnel who work on site and all visitors to the site shall be made aware of the possibility of ignition of gas in the vicinity of the works, the possible presence of contaminated water and the need to avoid physical contact with it. • Those staff who work in, or have responsibility for “at risk” areas, including all excavation workers, supervisors and engineers working within the consultation zone, shall receive appropriate training on working in areas susceptible to LFG hazards. • Enhanced personal hygiene practices including washing thoroughly after working and eating only in “clean” areas shall be adopted where contact may have been made with any groundwater which is thought to be contaminated with 	Health and safety of the workers	Construction sites within 250m Consultation Zone (Drawing no. 209506/EMA/LFG/001)	Contractor	Construction stage	<ul style="list-style-type: none"> • Landfill Gas Hazard Assessment Guidance Note (EPD/TR8/97)

EIA Ref	Environmental Protection Measures/ Mitigation Measures	Objectives of the Recommended Measures & Main Concerns to Address	Location/ Timing	Implementation		Requirements and/or Standards to be Achieved
				Agent	Stage	
	<p>leachate.</p> <ul style="list-style-type: none"> • Ground level construction plant shall be fitted with vertical exhausts at least 0.6m above ground level and with spark arrestors. • During piping assembly or ducting construction, all valves/seals shall be closed immediately after installation. As construction progresses, all valves/seals should be closed as installed to prevent the migration of gases through the pipeline/conduit. All piping /ducting shall be capped at the end of each working day. • Mobile offices, equipment stores, mess rooms etc. shall be located on an area which has been proven to be gas free (by survey with portable gas detectors) and ongoing monitoring shall be carried out to ensure that these areas remain gas free. Alternatively, such buildings shall be raised clear of the ground. If buildings are raised clear of the ground, the minimum, clear separation distance (as measured from the highest point on the ground surface to the underside of the lowest floor joist) shall be 500mm. However, in this case, it is highly recommended that all the site offices, equipment stores and mess rooms should be located outside the 250m Consultation Zone. • Smoking and naked flames shall be prohibited within confined spaces. “No Smoking” and “No Naked Flame” notices in Chinese and English shall be posted prominently around the construction site. Safety notices shall be posted warning of the potential hazards. • Welding, flame-cutting or other hot works may only be carried out in confined spaces when controlled by a “permit to work” procedure, properly authorized by the Safety Office. The permit to work procedure shall set down clearly the requirements for continuous monitoring of methane, carbon dioxide and oxygen throughout the period during which the hot works are in progress. The procedure shall also require the presence of an appropriately qualified person who shall be responsible for reviewing the gas measurements as they are made, and who shall have executive responsibility for suspending the work in the event of 					

EIA Ref	Environmental Protection Measures/ Mitigation Measures	Objectives of the Recommended Measures & Main Concerns to Address	Location/ Timing	Implementation		Requirements and/or Standards to be Achieved
				Agent	Stage	
	<p>unacceptable or hazardous conditions. Only those workers who are appropriately trained and fully aware of the potentially hazardous conditions which may arise shall be permitted to carry out hot works in confined areas.</p> <ul style="list-style-type: none"> During the construction works, adequate fire extinguishers and breathing apparatus sets shall be made available on site and appropriate training given in their use. 					
S14.7.6	<p>Landfill gas monitoring The following monitoring shall be undertaken when construction works are carried out in confined space within the 250m Consultation Zone:</p> <ul style="list-style-type: none"> The works area shall be monitored for methane, carbon dioxide and oxygen using appropriately calibrated portable gas detection equipment. The monitoring requirements and procedures specified in Paragraphs 8.23 to 8.28 of EPD's Guidance Note shall be followed. The monitoring frequency and areas to be monitored shall be set down prior to commencement of the works. Depending on the results of the measurements, actions required will vary. As a minimum these shall encompass the actions specified in Table 14.6 of the EIA report. When portable monitoring equipment is used, the frequency and areas to be monitored should be set down prior to commencement of the works either by the Safety Officer or by an appropriately qualified person. All measurements shall be made with the monitoring tube located not more than 10mm from the surface. A standard form, detailing the location, time of monitoring and equipment used together with the gas concentrations measured, shall be used when undertaking manual monitoring to ensure that all relevant data are recorded. If methane (flammable gas) or carbon dioxide concentrations are in excess of the trigger levels or that of oxygen is below the level specified in the Emergency Management in the following section, then evacuation shall be initiated. 	Health and safety of the workers	Confined space of construction sites within 250m Consultation Zone	Contractor	Construction stage	<ul style="list-style-type: none"> Landfill Gas Hazard Assessment Guidance Note (EPD/TR8/97)
S14.7.8-9	<p>Emergency management In the event of the trigger levels specified in Table 14.6 of the EIA report being exceeded, a person, such as the Safety</p>	Health and safety of the workers	Confined space of construction sites within 250m Consultation Zone	Contractor	Construction stage	<ul style="list-style-type: none"> Landfill Gas Hazard Assessment

EIA Ref	Environmental Protection Measures/ Mitigation Measures	Objectives of the Recommended Measures & Main Concerns to Address	Location/ Timing	Implementation		Requirements and/or Standards to be Achieved
				Agent	Stage	
	<p>Officer, shall be nominated, with deputies, to be responsible for dealing with any emergency which may occur due to LFG.</p> <p>In an emergency situation the nominated person, or his deputies, shall have the necessary authority and shall ensure that the confined space is evacuated and the necessary works implemented for reducing the concentrations of gas.</p>					<p>Guidance Note (EPD/TR8/97)</p>
S14.7.16	<p>Protection measures – Operational phase</p> <ul style="list-style-type: none"> • An assumed presence of landfill gas shall be adopted at all times by maintenance workers; • all maintenance workers inspecting any manhole shall be fully trained in the issue of LFG hazard; • any manhole which is large enough to permit to access to personnel shall be subject to entry safety procedure; • Code of Practice on Safety and Health at Work in Confined Spaces shall be followed to ensures compliance with the Factories and Industrial Undertakings (Confined Spaces) Regulations of the Factories and Industrial Undertakings Ordinance; • a strictly regulated “work permit procedure” shall be implemented and the relevant safety procedures must be rigidly followed; and • Adequate communication with maintenance staff shall be maintained with respect to LFG. 	Health and safety of the workers	Utility maintenance areas within 250m Consultation Zone/during operational period	Utility companies	Operational stage	<ul style="list-style-type: none"> • Landfill Gas Hazard Assessment Guidance Note (EPD/TR8/97); and • Code of Practice on Safety and Health at Work in Confined Space
S14.7.17	<p>General recommended precautionary & protection measures – Operational phase</p> <p>LGF surveillance exercise shall be undertaken by the utility companies at the utility manholes/inspection chambers. The surveillance exercise shall be undertaken for the duration of the site occupancy, or until such time that EPD agree that surveillance is no longer required and this shall be based on all the available monitoring data for methane, carbon dioxide and oxygen.</p>	Health and safety of the workers	Utility maintenance areas within 250m Consultation Zone/during operational period	Utility companies	Operational stage	<ul style="list-style-type: none"> • Landfill Gas Hazard Assessment Guidance Note (EPD/TR8/97); and • Code of Practice on Safety and Health at Work in Confined Space