



Expansion of Hong Kong International Airport into a Three-Runway System

Construction Phase Quarterly EM&A Report
No.10 (1 April to 30 June 2018)

July 2018

Mott MacDonald
3/F Mapletree Bay Point
348 Kwun Tong Road
Kowloon
Hong Kong

T +852 2828 5757
F +852 2827 1823
mottmac.hk

Expansion of Hong Kong International Airport into a Three-Runway System

Construction Phase Quarterly EM&A Report
No.10 (1 April to 30 June 2018)

July 2018

**This Construction Phase Quarterly EM&A Report No. 10 has been
reviewed and certified by**

the Environmental Team Leader (ETL) in accordance with

Section 15.4 of the Updated EM&A Manual

Certified by:

A handwritten signature in black ink, appearing to read "Terence Kong". The signature is fluid and cursive, with the first name "Terence" written in a larger, more prominent script than the last name "Kong".

Terence Kong
Environmental Team Leader (ETL)
Mott MacDonald Hong Kong Limited

Date

28 August 2018



AECOM +852 3922 9000 tel
8/F, Grand Central Plaza, Tower 2, +852 2317 7609 fax
138 Shatin Rural Committee Road,
Shatin, Hong Kong
香港新界沙田鄉事會路 138 號新城
市中央廣場第 2 座 8 樓
www.aecom.com

Our Ref : 60440482/C/JCHL180828

By Email

Airport Authority Hong Kong
HKIA Tower, 1 Sky Plaza Road
Hong Kong International Airport
Lantau, Hong Kong

Attn: Mr. Lawrence Tsui, Principal Manager

28 August 2018

Dear Sir,

Contract No. 3102
3RS Independent Environmental Checker Consultancy Services

Quarterly EM&A Report No.10 (For 1 April 2018 to 30 June 2018)

Reference is made to the Environmental Team's submission of Quarterly EM&A Report No.10 (For 1 April 2018 to 30 June 2018) under section 15.4 of the Updated EM&A Manual certified by the ET Leader on 28 August 2018.

We would like to inform you that we have no adverse comment and verify the captioned submission.

Should you have any query, please feel free to contact the undersigned at 3922 9376.

Yours faithfully,
AECOM Asia Co. Ltd.

Jackel Law
Independent Environmental Checker

Contents

Abbreviations	1
Executive Summary	3
1 Introduction	6
1.1 Background	6
1.2 Scope of this Report	6
1.3 Project Organisation	6
1.4 Contact information for the Project	9
1.5 Summary of Construction Works	9
1.6 Summary of EM&A Programme Requirements	9
2 Environmental Monitoring and Auditing	13
2.1 Air Quality Monitoring	13
2.1.1 Action and Limit Levels	13
2.1.2 Summary of Monitoring Results	13
2.1.3 Conclusion	13
2.2 Noise Monitoring	14
2.2.1 Action and Limit Levels	14
2.2.2 Summary of Monitoring Results	14
2.2.3 Conclusion	14
2.3 Water Quality Monitoring	15
2.3.1 Action and Limit Levels	16
2.3.2 Summary of Monitoring Results	18
2.3.3 Conclusion	20
2.4 Waste Monitoring	20
2.4.1 Action and Limit Levels	20
2.4.2 Summary of Monitoring Results	21
2.5 Chinese White Dolphin Monitoring	21
2.5.1 Action and Limit Levels	22
2.5.2 Summary of Monitoring Results	22
2.6 Weekly Environmental Site Inspection	32
2.7 Ecological Monitoring	33
2.8 Audit of SkyPier High Speed Ferries	33
2.9 Audit of Construction and Associated Vessels	34
2.10 Coral Post-Translocation Monitoring	34
2.11 Review of the Key Assumptions Adopted in the EIA Report	35
3 Report on Non-compliance, Complaints, Notifications of Summons and Prosecutions	36

3.1	Compliance with Other Statutory Environmental Requirements	36
3.2	Analysis and Interpretation of Complaints, Notification of Summons and Status of Prosecutions	36
3.2.1	Complaints	36
3.2.2	Notifications of Summons or Status of Prosecution	37
3.3	Cumulative Statistics	37

4 Conclusion and Recommendation 38

Tables

Table 1.1:	Contact Information of Key Personnel	6
Table 1.2:	Contact Information of the Project	9
Table 1.3:	Summary of Status for All Environmental Aspects under the Updated EM&A Manual	9
Table 2.1:	Impact Air Quality Monitoring Stations	13
Table 2.2:	Percentage of Air Quality Monitoring Results within Action and Limit Levels	13
Table 2.3:	General Meteorological Condition During Impact Air Quality Monitoring	13
Table 2.4:	Impact Noise Monitoring Stations	14
Table 2.5:	Percentage of Noise Monitoring Results within Action and Limit Levels	14
Table 2.6:	Monitoring Locations and Parameters for Impact Water Quality Monitoring	15
Table 2.7:	Action and Limit Levels for General Water Quality Monitoring and Regular DCM Monitoring	17
Table 2.8:	The Control and Impact Stations during Flood Tide and Ebb Tide for General Water Quality Monitoring and Regular DCM Monitoring	17
Table 2.9:	Percentage of Water Quality Monitoring Results within Action and Limit Levels	18
Table 2.10:	General Weather Condition and Sea Condition During Impact Air Quality Monitoring	18
Table 2.11:	Summary of SS Results Triggering Action or Limit Level (Mid-Flood Tide)	19
Table 2.12:	Summary of Chromium Results Triggering Action or Limit Level (Mid-Flood Tide)	19
Table 2.13:	Summary of Nickel Results Triggering Action or Limit Level (Mid-Ebb Tide)	19
Table 2.14:	Summary of Nickel Results Triggering Action or Limit Level (Mid-Flood Tide)	19
Table 2.15:	Action and Limit Levels for Construction Waste	20
Table 2.16:	Construction Waste Statistics	21
Table 2.17:	Land-based Theodolite Tracking Survey Station Details	22
Table 2.18:	Derived Values of Action Level and Limit Level for Chinese White Dolphin Monitoring	22
Table 2.19:	Summary of Number of CWD Sightings and Number of Dolphins for the Same Quarter Last Year, Previous Quarter, and Current Reporting Period	23
Table 2.20:	Summary of Monthly and Running Quarterly STG and ANI of Chinese White Dolphin for the Same Quarter Last Year, Previous Quarter, and Current Reporting Period	25
Table 2.21:	Summary of Photo Identification	29

Table 2.22: Summary of Survey Effort and CWD Group of Land-based Theodolite Tracking Survey	30
Table 2.23: Summary of the 6th Post-Translocation Monitoring Survey	35
Table 3.1: Summary of Environmental Complaints	36
Table 3.2: Statistics for Valid Exceedances for the Environmental Monitoring	37
Table 3.3: Statistics for Non-compliance, Complaints, Notifications of Summons and Prosecution	37

Figures

Figure 1.1- 1.2	Locations of Key Construction Activities in this reporting period
Figure 2.1	Locations of Air and Noise Monitoring Stations and Chek Lap Kok Wind Station
Figure 2.2	Locations of Water Quality Monitoring Stations
Figure 2.3	Locations of Water Quality Monitoring Stations (From 12 May 2018)
Figure 2.4	Vessel based Dolphin Monitoring Transects in Construction, Post-Construction, and Operation Phases
Figure 2.5	Land based Dolphin Monitoring Locations in Baseline and Construction Phases
Figure 2.6	Sightings Distribution of Chinese White Dolphins
Figure 2.7	Sighting Locations of Chinese White Dolphins with Different Group Sizes
Figure 2.8	Sighting Locations of Chinese White Dolphins Engaged in Different Behaviours
Figure 2.9	Sighting Locations of Mother-calf Pairs
Figure 2.10	Plots of First Sightings of All CWD Groups from Land-based Stations
Figure 2.11	Location for Passive Acoustic Monitoring

Appendices

Appendix A	Project Organization Chart
Appendix B	Environmental Mitigation Implementation Schedule (EMIS) for Construction Phase
Appendix C	Monitoring Results

Abbreviations

3RS	Three-Runway System
AAHK	Airport Authority Hong Kong
AECOM	AECOM Asia Company Limited
AFCD	Agriculture, Fisheries and Conservation Department
AIS	Automatic Information System
ANI	Encounter Rate of Number of Dolphins
APM	Automated People Mover
AW	Airport West
BHS	Baggage Handling System
CAP	Contamination Assessment Plan
CAR	Contamination Assessment Report
CNP	Construction Noise Permit
CTP	Coral Translocation Plan
CWD	Chinese White Dolphin
DCM	Deep Cement Mixing
DEZ	Dolphin Exclusion Zone
DO	Dissolved Oxygen
EAR	Ecological Acoustic Recorder
EIA	Environmental Impact Assessment
EM&A	Environmental Monitoring & Audit
EP	Environmental Permit
EPD	Environmental Protection Department
ET	Environmental Team
FCZ	Fish Culture Zone
HDD	Horizontal Directional Drilling
HKBCF	Hong Kong-Zhuhai-Macao Bridge Hong Kong Boundary Crossing Facilities
HKIA	Hong Kong International Airport
HSF	High Speed Ferry
IEC	Independent Environmental Checker
LKC	Lung Kwu Chau
MMHK	Mott MacDonald Hong Kong Limited
MMWP	Marine Mammal Watching Plan
MSS	Marine Surveillance System
MTRMP-CAV	Marine Travel Routes and Management Plan for Construction and Associated Vessel
NEL	Northeast Lantau
NWL	Northwest Lantau
PAM	Passive Acoustic Monitoring
PVD	Prefabricated Vertical Drain
SC	Sha Chau
SCLKCMP	Sha Chau and Lung Kwu Chau Marine Park
SS	Suspended Solids
STG	Encounter Rate of Number of Dolphin Sightings
SWL	Southwest Lantau

The Project	The Expansion of Hong Kong International Airport into a Three-Runway System
The SkyPier Plan	Marine Travel Routes and Management Plan for High Speed Ferries of SkyPier
TSP	Total Suspended Particulates
WL	West Lantau
WMP	Waste Management Plan

Executive Summary

The “Expansion of Hong Kong International Airport into a Three-Runway System” (the Project) serves to meet the future air traffic demands at Hong Kong International Airport (HKIA). On 7 November 2014, the Environmental Impact Assessment (EIA) Report (Register No.: AEIAR-185/2014) for the Project was approved and an Environmental Permit (EP) (Permit No.: EP-489/2014) was issued for the construction and operation of the Project.

Airport Authority Hong Kong (AAHK) commissioned Mott MacDonald Hong Kong Limited (MMHK) to undertake the role of Environmental Team (ET) for carrying out the Environmental Monitoring & Audit (EM&A) works during the construction phase of the Project in accordance with the Updated EM&A Manual.

This is the 10th Construction Phase Quarterly EM&A Report for the Project which summarizes the monitoring results and audit findings of the EM&A programme during the reporting period from 1 April 2018 to 30 June 2018.

Key Activities in the Reporting Period

The key activities of the Project carried out in the reporting period included reclamation works and land-side works. Reclamation works included deep cement mixing (DCM) works, marine filling, laying of sand blanket, seawall construction, and prefabricated vertical drain (PVD) installation. Land-side works involved mainly foundation and substructure work for Terminal 2 expansion, modification and tunnel work for Automated People Mover (APM) and Baggage Handling System (BHS) systems, and preparation work for utilities, with activities include site establishment, site office construction, road and drainage works, cable ducting, demolition and modification of existing facilities, concrete removal works, piling, and excavation works.


EM&A Activities Conducted in the Reporting Period

The EM&A programme was undertaken in accordance with the Updated EM&A Manual of the Project. Summary of the monitoring activities during this reporting period is presented as below:

Monitoring Activities	Number of Sessions
1-hour Total Suspended Particulates (TSP) air quality monitoring	102
Noise monitoring	65
Water quality monitoring	37
Vessel line-transect surveys for Chinese White Dolphin (CWD) monitoring	6
Land-based theodolite tracking survey effort for CWD monitoring	15
Coral post-translocation monitoring	1

Apart from the regular site inspections, audit of SkyPier High Speed Ferries (HSF), audit of the construction and associated vessels, and audit of the implementation of Marine Mammal Watching Plan (MMWP) and Dolphin Exclusion Zone (DEZ) Plan were also conducted in the reporting period. Based on the information including ET’s observations, records of Marine Surveillance System (MSS) and contractors’ site records, the environmental mitigation measures were properly implemented and the construction activities of the Project in the reporting period did not introduce adverse impacts to the sensitive receivers.

Snapshots of EM&A Activities in the Reporting Period



Summary Findings of the EM&A Programme

Monitoring results of construction dust, construction noise, construction waste, CWD, and coral post-translocation monitoring did not trigger the corresponding Action and Limit Levels in the reporting period.

The water quality monitoring results for dissolved oxygen (DO), turbidity, and total alkalinity obtained during the reporting period did not trigger their corresponding Action and Limit Levels stipulated in the EM&A programme. Relevant investigation and follow-up actions will be conducted according to the EM&A programme if the corresponding Action and Limit Levels are triggered. For suspended solids (SS), chromium, and nickel, some of the testing results triggered the relevant Action or Limit Levels in the reporting period, and the corresponding investigations were conducted accordingly. The investigation findings concluded that the cases were not related to the Project. To conclude, the construction activities in the reporting period did not introduce adverse impact to all water quality sensitive receivers.

The key findings of the EM&A programme during the reporting period is summarized as below:

	Yes	No	Details	Analysis / Recommendation / Remedial Actions
Breach of Limit Level [^]		√	No breach of Limit Level was recorded.	Nil
Breach of Action Level [^]		√	No breach of Action Level was recorded.	Nil
Complaints Received	√		A complaint on the water quality monitoring equipment of a DCM barge was received on 16 May 2018.	No abnormal observation was found regarding the water quality monitoring equipment during ET's site inspection.
			Another complaint was received on 28 May 2018 covering issues related to water quality and DEZ monitoring for DCM works.	ET's investigations concluded that no oil mixture was discharged due to a malfunction level sensor of a seawater tank on a DCM barge, pipe connections of water quality monitoring systems on concerned DCM barges were normal and mal-practice of DEZ implementation was not valid.
Notification of any summons and status of prosecutions	√		No notification of summons or prosecution were received.	Nil
			For the summonses received in June 2017 alleging use of	

	Yes	No	Details	Analysis / Recommendation / Remedial Actions
			powered mechanical equipment by the contractor outside the permitted hours for the aviation fuel pipeline diversion works in December 2016, the prosecution formally offered no evidence against the AAHK and all summonses issued to AAHK were dismissed. The contractor pleaded guilty to contravening the Noise Control Ordinance and was fined by the court on 21 May 2018.	
Changes that affect the EM&A	√		Starting from 12 May 2018, some of the water quality impact stations surrounding the land formation footprint were realigned.	Nil

Remarks: ^Only triggering of Action or Limit Level related to Project works is counted as Breach of Action or Limit Level.

1 Introduction

1.1 Background

On 7 November 2014, the Environmental Impact Assessment (EIA) Report (Register No.: AEIAR-185/2014) for the “Expansion of Hong Kong International Airport into a Three-Runway System” (the Project) was approved and an Environmental Permit (EP) (Permit No.: EP-489/2014) was issued for the construction and operation of the Project.

Airport Authority Hong Kong (AAHK) commissioned Mott MacDonald Hong Kong Limited (MMHK) to undertake the role of Environmental Team (ET) for carrying out the Environmental Monitoring & Audit (EM&A) works during the construction phase of the Project in accordance with the Updated EM&A Manual (the Manual) submitted under EP Condition 3.1¹. AECOM Asia Company Limited (AECOM) was employed by AAHK as the Independent Environmental Checker (IEC) for the Project.

The Project covers the expansion of the existing airport into a three-runway system (3RS) with key project components comprising land formation of about 650 ha and all associated facilities and infrastructure including taxiways, aprons, aircraft stands, a passenger concourse, an expanded Terminal 2, all related airside and landside works and associated ancillary and supporting facilities. The existing submarine aviation fuel pipelines and submarine power cables also require diversion as part of the works.

Construction of the Project is to proceed in the general order of diversion of the submarine aviation fuel pipelines, diversion of the submarine power cables, land formation, and construction of infrastructure, followed by construction of superstructures.

The updated overall phasing programme of all construction works was presented in Appendix A of the Construction Phase Monthly EM&A Report No. 7 and the contract information was presented in Appendix A of the Construction Phase Monthly EM&A Report No. 25.

1.2 Scope of this Report

This is the 10th Construction Phase Quarterly EM&A Report for the Project which summarizes the key findings of the EM&A programme during the reporting period from 1 April 2018 to 30 June 2018.

1.3 Project Organisation

The Project’s organisation structure is provided in **Appendix A**. Contact details of the key personnel have been updated and provided in and **Table 1.1**.

Table 1.1: Contact Information of Key Personnel

Party	Position	Name	Telephone
Project Manager’s Representative (Airport Authority Hong Kong)	Principal Manager, Environment	Lawrence Tsui	2183 2734
Environmental Team (ET)	Environmental Team Leader	Terence Kong	2828 5919

¹ The Manual is available on the Project’s dedicated website (accessible at: <http://env.threerunwaysystem.com/en/index.html>)

Party	Position	Name	Telephone
(Mott MacDonald Hong Kong Limited)	Deputy Environmental Team Leader	Heidi Yu	2828 5704
	Deputy Environmental Team Leader	Daniel Sum	2585 8495
Independent Environmental Checker (IEC) (AECOM Asia Company Limited)	Independent Environmental Checker	Jackel Law	3922 9376
	Deputy Independent Environmental Checker	Roy Man	3922 9348

Advanced Works:

Party	Position	Name	Telephone
Contract P560(R) Aviation Fuel Pipeline Diversion Works (Langfang Huayuan Mechanical and Electrical Engineering Co., Ltd.)	Project Manager	Wei Shih	2117 0566
	Environmental Officer	Lyn Liu	5172 6543

Deep Cement Mixing (DCM) Works:

Party	Position	Name	Telephone
Contract 3201 DCM (Package 1) (Penta-Ocean-China State-Dong-Ah Joint Venture)	Project Director	Tsugunari Suzuki	9178 9689
	Environmental Officer	Sandra Lo	6329 3513
Contract 3202 DCM (Package 2) (Samsung-BuildKing Joint Venture)	Project Manager	Ilkwon Nam	9643 3117
	Environmental Officer	Dickson Mak	9525 8408
Contract 3203 DCM (Package 3) (Sambo E&C Co., Ltd.)	Project Manager	Eric Kan	9014 6758
	Environmental Officer	David Hung	9765 6151
Contract 3204 DCM (Package 4) (CRBC-SAMBO Joint Venture)	Project Manager	Kyung-Sik Yoo	9683 8697
	Environmental Officer	Kanny Cho	6799 8226
Contract 3205 DCM (Package 5) (Bachy Soletanche - Sambo Joint Venture)	Deputy Project Director	Min Park	9683 0765
	Environmental Officer	Margaret Chung	9130 3696

Reclamation Works:

Party	Position	Name	Telephone
Contract 3206 Main Reclamation Works (ZHEC-CCCC-CDC Joint Venture)	Project Manager	Kim Chuan Lim	3763 1509
	Environmental Officer	Kwai Fung Wong	3763 1452

Airfield Works:

Party	Position	Name	Telephone
Contract 3301 North Runway Crossover Taxiway (FJT-CHEC-ZHEC Joint Venture)	Project Manager	Kin Hang Chung	9412 1386
	Environmental Officer	Nelson Tam	9721 3942

Terminal 2 Expansion Works:

Party	Position	Name	Telephone
Contract 3501 Antenna Farm and Sewage Pumping Station (Build King Construction Ltd.)	Project Manager	Raymond Au	6985 8860
	Environmental Officer	Edward Tam	9287 8270
Contract 3502 Terminal 2 APM Depot Modification Works (Build King Construction Ltd.)	Project Manager	Kivin Cheng	9380 3635
	Environmental Officer	Chun Pong Chan	9187 7118
Contract 3503 Terminal 2 Foundation and Substructure Works (Leighton – Chun Wo Joint Venture)	Construction Manager	Stephen O'Donoghue	9732 6787
	Environmental Officer	Stephen Tsang	5508 6361

Automated People Mover (APM) Works:

Party	Position	Name	Telephone
Contract 3602 Existing APM System Modification Works (Niigata Transys Co., Ltd.)	Project Manager	Kunihiro Tatecho	9755 0351
	Environmental Officer	Arthur Wong	9170 3394

Airport Support Infrastructure and Logistic Works:

Party	Position	Name	Telephone
Contract 3801 APM and BHS Tunnels on Existing Airport Island (China State Construction Engineering (Hong Kong) Ltd.)	Project Manager	Tony Wong	9642 8672
	Environmental Officer	Fredrick Wong	9842 2703

1.4 Contact information for the Project

The contact information for the Project is provided in **Table 1.2**. The public can contact us through the following channels if they have any queries and comments on the environmental monitoring data and project related information.

Table 1.2: Contact Information of the Project

Channels	Contact Information
Hotline	3908 0354
Email	env@3rsproject.com
Fax	3747 6050
Postal Address	Airport Authority Hong Kong HKIA Tower 1 Sky Plaza Road Hong Kong International Airport Lantau Hong Kong Attn: Environmental Team Leader Mr Terence Kong c/o Mr Lawrence Tsui (TRD)

1.5 Summary of Construction Works

The key activities of the Project carried out in the reporting period included reclamation works and land-side works. Reclamation works included deep cement mixing (DCM) works, marine filling, laying of sand blanket, seawall construction, and prefabricated vertical drain (PVD) installation. Land-side works involved mainly foundation and substructure work for Terminal 2 expansion, modification and tunnel work for Automated People Mover (APM) and Baggage Handling System (BHS) systems, and preparation work for utilities, with activities include site establishment, site office construction, road and drainage works, cable ducting, demolition and modification of existing facilities, concrete removal works, piling, and excavation works.

The locations of the works areas are presented in **Figure 1.1** to **Figure 1.2**.

1.6 Summary of EM&A Programme Requirements

The status for all environmental aspects is presented in **Table 1.3**. The EM&A requirements remained unchanged during the reporting period.

Table 1.3: Summary of Status for All Environmental Aspects under the Updated EM&A Manual

Parameters	EM&A Requirements	Status
Air Quality		
Baseline Monitoring	At least 14 consecutive days before commencement of construction work	The baseline air quality monitoring result has been reported in Baseline Monitoring Report and submitted to EPD under EP Condition 3.4.
Impact Monitoring	At least 3 times every 6 days	On-going
Noise		
Baseline Monitoring	Daily for a period of at least two weeks prior to the commencement of construction works	The baseline noise monitoring result has been reported in Baseline Monitoring Report and submitted to EPD under EP Condition 3.4.
Impact Monitoring	Weekly	On-going

Parameters	EM&A Requirements	Status
Water Quality		
General Baseline Water Quality Monitoring for reclamation, water jetting and field joint works	Three days per week, at mid-flood and mid-ebb tides, for at least four weeks prior to the commencement of marine works.	The baseline water quality monitoring result has been reported in Baseline Water Quality Monitoring Report and submitted to EPD under EP Condition 3.4.
General Impact Water Quality Monitoring for reclamation, water jetting and field joint works	Three days per week, at mid-flood and mid-ebb tides.	On-going
Initial Intensive Deep Cement Mixing (DCM) Water Quality Monitoring	At least four weeks	The Initial Intensive DCM Monitoring Report was submitted and approved by EPD in accordance with the Detailed Plan on DCM.
Regular DCM Water Quality Monitoring	Three times per week until completion of DCM works.	On-going
Waste Management		
Waste Monitoring	At least weekly	On-going
Land Contamination		
Supplementary Contamination Assessment Plan (CAP)	At least 3 months before commencement of any soil remediation works.	The Supplementary CAP was submitted and approved by EPD pursuant to EP condition 2.20.
Contamination Assessment Report (CAR) for Golf Course	CAR to be submitted for golf course first; programme for submission of supplementary CAR at the other areas to be agreed.	The CAR for Golf Course was submitted to EPD.
Terrestrial Ecology		
Pre-construction Egret Survey Plan	Once per month in the breeding season between April and July, prior to the commencement of HDD drilling works.	The Egret Survey Plan was submitted and approved by EPD under EP Condition 2.14.
Ecological Monitoring	Monthly monitoring during the HDD construction works period from August to March.	Construction works on Sheung Sha Chau Island was suspended during the ardeid's breeding season (between April and July). The ecological monitoring is therefore suspended.
Marine Ecology		
Pre-Construction Phase Coral Dive Survey	Prior to marine construction works	The Coral Translocation Plan was submitted and approved by EPD under EP Condition 2.12.
Coral Translocation	-	The coral translocation was completed on 5 January 2017.
Post-translocation Monitoring	As per an enhanced monitoring programme based on the Coral Translocation Plan	On-going
Chinese White Dolphins (CWD)		
Baseline Monitoring	6 months of baseline surveys before the commencement of land formation related construction works. Vessel line transect surveys: Two full surveys per month; Land-based theodolite tracking surveys: Two days per month at the	Baseline CWD results were reported in the CWD Baseline Monitoring Report and submitted to EPD in accordance with EP Condition 3.4.

Parameters	EM&A Requirements	Status
	Sha Chau station and two days per month at the Lung Kwu Chau station; and Passive Acoustic Monitoring (PAM): For the whole duration of baseline period.	
Impact Monitoring	Vessel line transect surveys: Two full surveys per month; Land-based theodolite tracking surveys: One day per month at the Sha Chau station and one day per month at the Lung Kwu Chau station; and PAM: For the whole duration for land formation related construction works.	On-going
Landscape and Visual		
Baseline Monitoring	One-off survey within the Project site boundary prior to commencement of any construction works	The baseline landscape & visual monitoring result has been reported in Baseline Monitoring Report and submitted to EPD under EP Condition 3.4.
Impact Monitoring	Weekly	On-going
Environmental Auditing		
Regular site inspection	Weekly	On-going
Marine Mammal Watching Plan (MMWP) implementation measures	Monitor and check	On-going
Dolphin Exclusion Zone (DEZ) Plan implementation measures	Monitor and check	On-going
SkyPier High Speed Ferries (HSF) implementation measures	Monitor and check	On-going
Construction and Associated Vessels implementation measures	Monitor and check	On-going
Complaint Hotline and Email Channel	Construction phase	On-going
Environmental Log Book	Construction phase	On-going

Taking into account the construction works in the reporting period, impact monitoring of air quality, noise, water quality, waste management, landscape and visual, and CWD were carried out in the reporting period. Upon completion of coral translocation in January 2017, a summary of the ensuing post-translocation monitoring is reported quarterly.

The EM&A programme also involved weekly site inspections and related auditing conducted by ET for the checking of implementation of required environmental mitigation measures recommended in the approved EIA Report. To promote the environmental awareness and enhance the environmental performance of the contractors, environmental briefings,

environmental trainings, and regular environmental management meetings were conducted during the reporting period which are summarized as below:

- Three dolphin observer trainings provided by ET;
- Seven skipper trainings provided by ET;
- Twenty-six occasions of environmental management meetings on EM&A matters.

The EM&A programme has been following the recommendations presented in the approved EIA Report and the Manual. A summary of implementation status of the environmental mitigation measures for the construction phase of the Project during the reporting period is provided in **Appendix B**.

2 Environmental Monitoring and Auditing

2.1 Air Quality Monitoring

Impact 1-hour Total Suspended Particulates (TSP) monitoring was conducted three times every six days at two representative monitoring stations during the reporting period. The locations of monitoring stations are described in **Table 2.1** and presented in **Figure 2.1**.

2.1.1 Action and Limit Levels

The Action and Limit Levels of the air quality monitoring stipulated in the EM&A programme for triggering the relevant investigation and follow-up procedures under the programme are provided in **Table 2.1** for reference.

Table 2.1: Impact Air Quality Monitoring Stations

Monitoring Station	Location	Action Level ($\mu\text{g}/\text{m}^3$)	Limit Level ($\mu\text{g}/\text{m}^3$)
AR1A	Man Tung Road Park	306	500
AR2	Village House at Tin Sum	298	

2.1.2 Summary of Monitoring Results

The air quality monitoring results in the reporting period are summarized in **Table 2.2** and the graphical plot is presented in **Appendix C**.

Table 2.2: Percentage of Air Quality Monitoring Results within Action and Limit Levels

	AR1A	AR2
April 2018	100.0%	100.0%
May 2018	100.0%	100.0%
June 2018	100.0%	100.0%
Overall	100.0%	100.0%

Note: The percentages are calculated by dividing the number of monitoring results within their corresponding Action and Limit Level by the total number of monitoring results.

General meteorological conditions from last month of previous quarter to the impact monitoring period were recorded and summarized in **Table 2.3**.

Table 2.3: General Meteorological Condition During Impact Air Quality Monitoring

	Weather	Wind Direction
March 2018	Sunny to Fine	South or Southwest
April 2018	Sunny to Rainy	South or Southwest
May 2018	Sunny to Cloudy	South or Southwest
June 2018	Sunny to Cloudy	South or Southwest

2.1.3 Conclusion

No dust emission source from Project activities was observed during impact air quality monitoring. Major sources of dust observed at the monitoring stations during the monitoring sessions were

local air pollution and nearby traffic emissions. It is considered that the monitoring work in the reporting period was effective and there was no adverse impact attributable to the works of the Project.

2.2 Noise Monitoring

Impact noise monitoring was conducted at five representative monitoring stations once per week during 0700 and 1900 in the reporting period. The locations of monitoring stations are described in **Table 2.4** and presented in **Figure 2.1**.

2.2.1 Action and Limit Levels

The Action and Limit Levels of the noise monitoring stipulated in the EM&A programme for triggering the relevant investigation and follow-up procedures under the programme are provided in **Table 2.4** for reference.

Table 2.4: Impact Noise Monitoring Stations

Monitoring Station	Location	Action Level	Limit Level
NM1A	Man Tung Road Park	When one documented complaint is received from any one of the sensitive receivers	75 dB(A)
NM3A	Site Office		75 dB(A)
NM4	Ching Chung Hau Po Woon Primary School		65dB(A) / 70 dB(A) ⁽ⁱ⁾
NM5	Village House in Tin Sum		75 dB(A)
NM6	House No. 1, Sha Lo Wan		75 dB(A)

Note: ⁽ⁱ⁾ Reduced to 70dB(A) for school and 65dB(A) during school examination periods at NM4.

2.2.2 Summary of Monitoring Results

The noise monitoring results in the reporting period are summarized in **Table 2.5** and the graphical plot is presented in **Appendix C**.

Table 2.5: Percentage of Noise Monitoring Results within Action and Limit Levels

	NM1A	NM3A	NM4	NM5	NM6
Apr 2018	100.0%	100.0%	100.0%	100.0%	100.0%
May 2018	100.0%	100.0%	100.0%	100.0%	100.0%
Jun 2018	100.0%	100.0%	100.0%	100.0%	100.0%
Overall	100.0%	100.0%	100.0%	100.0%	100.0%

Note: The percentages are calculated by dividing the number of monitoring results within their corresponding Action and Limit Level by the total number of monitoring results.

The monitoring results complied with the corresponding Action and Limit Levels at all monitoring stations in the reporting period.

2.2.3 Conclusion

As the construction activities were far away from the monitoring stations, major sources of noise dominating the monitoring stations observed during the construction noise impact monitoring were road traffic at NM1A, and aircraft and helicopter noise at NM3A, NM4, NM5 and NM6. It is considered that the monitoring work in the reporting period was effective and there was no adverse impact attributable to the works of the Project.

2.3 Water Quality Monitoring

During the reporting period, water quality monitoring was conducted three days per week, at mid-flood and mid-ebb tides, at a total of 22 water quality monitoring stations, comprising 12 impact (IM) stations, 7 sensitive receiver (SR) stations, and 3 control (C) stations in the vicinity of the water quality sensitive receivers around the airport island in accordance with the Manual. The purpose of water quality monitoring at the IM stations is to promptly capture any potential water quality impacts from the Project before the impacts could become apparent at sensitive receivers (represented by the SR stations). **Table 2.6** describes the details of the monitoring stations. **Figure 2.2** shows the locations of the monitoring stations. Starting from 12 May 2018, some of the impact stations were realigned to maintain an appropriate buffer distance away from the enhanced silt curtain. Details of the enhanced silt curtain is provided in the Silt Curtain Deployment Plan. The updated monitoring locations are presented in **Figure 2.3**.

Table 2.6: Monitoring Locations and Parameters for Impact Water Quality Monitoring

Monitoring Station	Description	Coordinates		Parameters
		Easting	Northing	
C1	Control Station	804247	815620	<u>General Parameters</u>
C2	Control Station	806945	825682	DO, pH, Temperature, Salinity, Turbidity, SS
C3 ⁽³⁾	Control Station	817803	822109	
IM1	Impact Station	806458	818351	
		807132 (From 12 May 2018 onwards)	817949	<u>DCM Parameters</u>
IM2	Impact Station	806193	818852	Total Alkalinity, Heavy Metals ⁽²⁾
		806166 (From 12 May 2018 onwards)	818163	
IM3	Impact Station	806019	819411	
		805594 (From 12 May 2018 onwards)	818784	
IM4	Impact Station	805039	819570	
		804607 (From 12 May 2018 onwards)	819725	
IM5	Impact Station	804924	820564	
		804867 (From 12 May 2018 onwards)	820735	
IM6	Impact Station	805828	821060	
IM7	Impact Station	806835	821349	
IM8	Impact Station	807838	821695	
		808140 (From 12 May 2018 onwards)	821830	
IM9	Impact Station	808811	822094	
IM10	Impact Station	809838	822240	
		809794 (From 12 May 2018 onwards)	822385	

Monitoring Station	Description	Coordinates		Parameters
IM11	Impact Station	810545	821501	
		811460 (From 12 May 2018 onwards)	822057	
IM12	Impact Station	811519	821162	
		812046 (From 12 May 2018 onwards)	821459	
SR1 ⁽¹⁾	Future Hong Kong-Zhuhai-Macao Bridge Hong Kong Boundary Crossing Facilities (HKBCF) Seawater Intake for cooling	812586	820069	<u>General Parameters</u> DO, pH, Temperature, Salinity, Turbidity, SS
SR2 ⁽³⁾	Planned marine park / hard corals at The Brothers / Tai Mo To	814166	821463	<u>General Parameters</u> DO, pH, Temperature, Salinity, Turbidity, SS <u>DCM Parameters</u> Total Alkalinity, Heavy Metals ⁽²⁾⁽⁴⁾
SR3	Sha Chau and Lung Kwu Chau Marine Park / fishing and spawning grounds in North Lantau	807571	822147	<u>General Parameters</u> DO, pH, Temperature, Salinity, Turbidity, SS
SR4A	Sha Lo Wan	807810	817189	
SR5A	San Tau Beach SSSI	810696	816593	
SR6	Tai Ho Bay, Near Tai Ho Stream SSSI	814663	817899	
SR7	Ma Wan Fish Culture Zone (FCZ)	823742	823636	
SR8 ⁽⁵⁾	Seawater Intake for cooling at Hong Kong International Airport (East)	811418	820246	

Notes:

- (1) The seawater intakes of SR1 for the future HKBCF is not yet in operation, hence no water quality impact monitoring was conducted at this station. The future permanent location for SR1 during impact monitoring is subject to finalisation after the HKBCF seawater is commissioned.
- (2) Details of selection criteria for the two heavy metals for regular DCM monitoring refer to the Detailed Plan on Deep Cement Mixing available on the dedicated 3RS website (<http://env.threerunwaysystem.com/en/ep-submissions.html>). DCM specific water quality monitoring parameters (total alkalinity and heavy metals) were only conducted at C1 to C3, SR2, and IM1 to IM12.
- (3) According to the Baseline Water Quality Monitoring Report, C3 station is not adequately representative as a control station of impact/ SR stations during the flood tide. The control reference has been changed from C3 to SR2 from 1 September 2016 onwards.
- (4) Total alkalinity and heavy metals results are collected at SR2 as a control station for regular DCM monitoring.
- (5) The monitoring location for SR8 is subject to further changes due to silt curtain arrangements and the progressive relocation of this seawater intake.

2.3.1 Action and Limit Levels

The Action and Limit Levels for general water quality monitoring and regular DCM monitoring stipulated in the EM&A programme for triggering the relevant investigation and follow-up

procedures under the programme are presented in **Table 2.7**. The control and IM stations during flood tide and ebb tide for general water quality monitoring and regular DCM monitoring are presented in **Table 2.8**.

Table 2.7: Action and Limit Levels for General Water Quality Monitoring and Regular DCM Monitoring

Parameters	Action Level	Limit Level
Action and Limit Levels for general water quality monitoring and regular DCM monitoring (excluding SR1& SR8)		
DO in mg/L (Surface, Middle & Bottom)	Surface and Middle 4.5 mg/L	Surface and Middle 4.1 mg/L 5 mg/L for Fish Culture Zone (SR7) only
	Bottom 3.4 mg/L	Bottom 2.7 mg/L
SS in mg/L	23	37
Turbidity in NTU	22.6	36.1
Total Alkalinity in ppm	95	99
Representative Heavy Metals for regular DCM monitoring (Chromium)	0.2	0.2
Representative Heavy Metals for regular DCM monitoring (Nickel)	3.2	3.6
Action and Limit Levels SR1		
SS (mg/l)	33	42
Action and Limit Levels SR8		
SS (mg/l)	52	60

Notes:

1. For DO measurement, Action or Limit Level is triggered when monitoring result is lower than the limits.
2. For parameters other than DO, Action or Limit Level of water quality results is triggered when monitoring results is higher than the limits.
3. Depth-averaged results are used unless specified otherwise.
4. Details of selection criteria for the two heavy metals for regular DCM monitoring refer to the Detailed Plan on Deep Cement Mixing available on the dedicated 3RS website <http://env.threerunwaysystem.com/en/ep-submissions.html>
5. The Action and Limit Levels for the two representative heavy metals chosen will be the same as that for the intensive DCM monitoring.

Table 2.8: The Control and Impact Stations during Flood Tide and Ebb Tide for General Water Quality Monitoring and Regular DCM Monitoring

Control Station	Impact Stations
Flood Tide	
C1	IM1, IM2, IM3, IM4, IM5, IM6, IM7, IM8, SR3
SR2 ¹	IM7, IM8, IM9, IM10, IM11, IM12, SR1A, SR3, SR4A, SR5A, SR6, SR8
Ebb Tide	
C1	SR4A, SR5A, SR6
C2	IM1, IM2, IM3, IM4, IM5, IM6, IM7, IM8, IM9, IM10, IM11, IM12, SR1A, SR2, SR3, SR7, SR8

Note:

1. As per findings of Baseline Water Quality Monitoring Report, the control reference has been changed from C3 to SR2 from 1 Sep 2016 onwards.

2.3.2 Summary of Monitoring Results

The summary of results complying with their corresponding Action and Limit Levels in the reporting period are presented in **Table 2.9**. The weather conditions and sea conditions from last month of previous quarter to the impact monitoring period were recorded and summarized in **Table 2.10**. It should be noted that Tropical Storm Ewiniar hit Hong Kong in June 2018

Table 2.9: Percentage of Water Quality Monitoring Results within Action and Limit Levels

	General Water Quality Monitoring				Regular DCM Monitoring		
	DO (Surface and Middle)	DO (Bottom)	SS	Turbidity	Alkalinity	Chromium	Nickel
Apr 2018	100.0%	100.0%	98.9%	100.0%	100.0%	100.0%	99.3%
May 2018	100.0%	100.0%	99.8%	100.0%	100.0%	99.7%	96.1%
Jun 2018	100.0%	100.0%	100.0%	100.0%	100.0%	100.0%	89.4%
Overall	100.0%	100.0%	99.6%	100.0%	100.0%	99.9%	95.2%

Note: The percentages are calculated by dividing the number of depth-averaged results complying with their corresponding Action and Limit Level by the total number of depth-averaged results.

Table 2.10: General Weather Condition and Sea Condition During Impact Air Quality Monitoring

	Weather	Sea Condition
March 2018	Sunny to Rainy	Calm to Rough
April 2018	Sunny to Rainy	Calm to Rough
May 2018	Sunny to Cloudy	Calm to Rough
June 2018	Sunny to Cloudy	Calm to Rough

The monitoring results for DO, turbidity and total alkalinity obtained in the reporting period complied with their corresponding Action and Limit Levels stipulated in the EM&A programme. Relevant investigation and follow-up actions will be conducted according to the EM&A programme if the corresponding Action and Limit Levels are triggered. For SS, chromium, and nickel, some of the testing results triggered the relevant Action or Limit Levels in the reporting period, and the corresponding investigations were conducted accordingly.

Summaries of results triggering Action or Limit Level for SS, chromium, and nickel are presented in Error! Reference source not found. to **Table 2.14**.

Details of the investigation findings are presented in Construction Phase Monthly EM&A Report No. 28, 29, and 30, which concluded that all results triggering the Action or Limit Level were not related to the Project.

Table 2.11: Summary of SS Results Triggering Action or Limit Level (Mid-Flood Tide)

	IM1	IM2	IM3	IM4	IM5	IM6	IM7	IM8	IM9	IM10	IM11	IM12	SR3	SR4A	SR5A	SR6	SR7	SR8
03/04/2018									D									
19/04/2018									D	D			D					
03/05/2018									D									
No. of result triggering Action or Limit Level	0	0	0	0	0	0	0	0	3	1	1	0	1	0	0	0	0	0

Table 2.12: Summary of Chromium Results Triggering Action or Limit Level (Mid-Flood Tide)

	IM1	IM2	IM3	IM4	IM5	IM6	IM7	IM8	IM9	IM10	IM11	IM12
31/05/2018												
No. of result triggering Action or Limit Level	0	0	0	0	0	0	0	0	0	0	1	0

Table 2.13: Summary of Nickel Results Triggering Action or Limit Level (Mid-Ebb Tide)

	IM1	IM2	IM3	IM4	IM5	IM6	IM7	IM8	IM9	IM10	IM11	IM12
03/05/2018												
No. of result triggering Action or Limit Level	0	0	0	0	0	0	0	0	0	1	1	0

Table 2.14: Summary of Nickel Results Triggering Action or Limit Level (Mid-Flood Tide)

	IM1	IM2	IM3	IM4	IM5	IM6	IM7	IM8	IM9	IM10	IM11	IM12
14/04/2018												
24/04/2018												
08/05/2018					D				D	D		
12/05/2018								D	D	D		
17/05/2018						D						
31/05/2018												
09/06/2018								D	D	D		
12/06/2018					D	D	D		D			
14/06/2018							D	D	D			
26/06/2018					D	D	D	D	D	D		
28/06/2018								D	D	D		
No. of result triggering Action or Limit Level	1	2	4	3	3	3	3	5	7	5	3	2

Note: The monitoring results on monitoring dates not presented in the above tables did not trigger their corresponding Action or Limit Levels. Detailed results are presented in **Appendix C**.

Legend:	
	Result within corresponding Action and Limit Levels
	Result triggered the Action Level at monitoring station located upstream of the Project based on dominant tidal flow
D	Result triggered the Action Level at monitoring station located downstream of the Project based on dominant tidal flow
	Result triggered the Limit Level at monitoring station located upstream of the Project based on dominant tidal flow
D	Result triggered the Limit Level at monitoring station located downstream of the Project based on dominant tidal flow
	Upstream station with respect to the Project during the respective tide based on dominant tidal flow
	Downstream station with respect to the Project during the respective tide based on dominant tidal flow

2.3.3 Conclusion

In the reporting period, it is noted that most monitoring results were within their corresponding Action and Limit Levels, while minor number of results triggered their corresponding Action or Limit Levels, and investigations were conducted accordingly. Based on the findings presented in Construction Phase Monthly EM&A Report No. 28, 29, and 30, all cases that triggered the corresponding Action or Limit Level were not related to the Project; hence, the Project did not introduce adverse impact to all water quality sensitive receivers. All required actions under the Event and Action Plan had been followed.

Nevertheless, the non-project related triggers have been attended to and have initiated corresponding action and measures. As part of the EM&A programme, the construction methods and mitigation measures for water quality will continue to be monitored and opportunities for further enhancement will continue to be explored and implemented where possible, to strive for better protection of water quality and the marine environment.

In the meantime, the contractors were reminded to implement and maintain all mitigation measures during weekly site inspection. These include maintaining the silt curtain for sand blanket laying properly and maintaining the levels of materials on barges to avoid overflow as recommended in the Manual.

2.4 Waste Monitoring

In accordance with the Manual, the waste generated from construction activities was audited once per week to determine if wastes were being managed in accordance with the Waste Management Plan (WMP) prepared for the Project, contract-specific WMP, and any statutory and contractual requirements. All aspects of waste management including waste generation, storage, transportation, and disposal were assessed during the audits.

2.4.1 Action and Limit Levels

The Action and Limit Levels of the construction waste are provided in **Table 2.15**.

Table 2.15: Action and Limit Levels for Construction Waste

Monitoring Stations	Action Level	Limit Level
Construction Area	When one valid documented complaint is received	Non-compliance of the WMP, contract-specific WMPs, any statutory and contractual requirements

2.4.2 Summary of Monitoring Results

Based on updated contractors' information, summary of construction waste generated in the reporting period is presented in **Table 2.16**.

Weekly waste monitoring of the Project construction works was carried out by the ET in the reporting period to check and monitor the implementation of proper waste management practices during the reporting period.

Recommendations were provided during monitoring, which included provision and maintenance of proper chemical waste storage area, as well as handling, segregation, and regular disposal of general refuse. The contractor had taken actions to implement the recommended measures.

Starting from May 2018, public fill materials from Fill Bank at Tseung Kwan O Area 137 were imported for reuse in marine filling works.

There were no complaints, non-compliance of the WMP, contract-specific WMPs, statutory and contractual requirements that triggered Action and Limit Levels in the reporting period.

Table 2.16: Construction Waste Statistics

	Excavated Material (m ³) ¹	C&D ² Material Reused in the Project (m ³)	C&D Material Transferred to Public Fill (m ³)	Chemical Waste (kg)	Chemical Waste (L)	General Refuse (tonne) ³
Apr 2018	1,362	934	996	955	18,600	201
May 2018	3,649	1,150	6,419	165	19,400	205
Jun 2018	277	500	12,509	640	41,980	227
Total	5,288	2,584	19,921	1,760	79,980	630

Notes:

1. The excavated materials were temporarily stored at stockpiling area and will be reused in the Project.
2. C&D refers to Construction and Demolition.
3. Figures are rounded off to the nearest tonne.
4. Paper, plastics, and metals were recycled in the reporting period.

2.5 Chinese White Dolphin Monitoring

CWD monitoring was conducted by vessel line transect survey at a frequency of two full surveys per month, supplemented by land-based theodolite tracking survey and PAM. The frequency of the land-based theodolite tracking survey during the construction phase was one day per month at both Sha Chau (SC) and Lung Kwu Chau (LKC) stations as stipulated in the Manual. Additional theodolite tracking surveys for one day at SC station and two days at LKC station were conducted on a voluntary basis to collect supplementary information for the Project, such that a total of two tracking days at SC station and three tracking days at LKC station were conducted per month. Monitoring was fully completed in the reporting period. The vessel survey transects followed the transect lines proposed in the Manual and are consistent with those used in the Agriculture, Fisheries and Conservation Department (AFCD) long-term CWD monitoring programme. The transect locations of CWD monitoring by vessel line transect survey conducted from April to June 2018 are shown in **Figure 2.4**, whilst the land-based theodolite tracking survey stations are described in **Table 2.17** and depicted in **Figure 2.5**. The location of the PAM device is shown in **Figure 2.11**.

Table 2.17: Land-based Theodolite Tracking Survey Station Details

Stations	Location	Geographical Coordinates	Station Height (m)	Approximate Tracking Distance (km)
D	Sha Chau (SC)	22° 20' 43.5" N 113° 53' 24.66" E	45.66	2
E	Lung Kwu Chau (LKC)	22° 22' 44.83" N 113° 53' 0.2" E	70.40	3

2.5.1 Action and Limit Levels

The Action Level and Limit Level for CWD monitoring were formulated by an action response approach using the running quarterly dolphin encounter rates (STG and ANI) derived from baseline monitoring data, as presented in the CWD Baseline Monitoring Report. The derived values of Action and Limit Levels for CWD monitoring are shown in **Table 2.18**.

Table 2.18: Derived Values of Action Level and Limit Level for Chinese White Dolphin Monitoring

NEL, NWL, AW, WL and SWL as a Whole	
Action Level	Running quarterly STG < 1.86 & ANI < 9.35
Limit Level	Two consecutive running quarterly (3-month) STG < 1.86 & ANI < 9.35

2.5.2 Summary of Monitoring Results

2.5.2.1 Vessel Line Transect Survey

Survey Effort

During the reporting period, six complete sets of vessel line transect surveys were conducted from April to June 2018 to cover all transects in Northeast Lantau (NEL), Northwest Lantau (NWL), Airport West (AW), West Lantau (WL) and Southwest Lantau (SWL) survey areas for twice per month.

A total of around 1,369 km of survey effort was collected from these surveys, with around 89.2% of the total survey effort being conducted under favourable weather condition (i.e. Beaufort Sea State 3 or below with favourable visibility). Details of the survey effort data are presented in **Appendix C**.

CWD Sighting

From April to June 2018, there were in total 44 sightings of CWDs, with 142 dolphins sighted (**Table 2.19**). Amongst the sightings of CWDs, 39 sightings with 131 dolphins were made during on-effort searches during favourable weather conditions.

When breaking down the sightings by survey areas, 6 sightings with 20 dolphins, 21 sightings with 67 dolphins and 17 sightings with 55 dolphins were recorded in NWL, WL and SWL survey areas respectively during the current reporting period. No CWD was sighted on AW transects or in NEL survey area.

Compared with the last quarter (i.e. January to March 2018), there is an overall observable decline in terms of both number of CWD sightings and number of dolphins (decreased by around 32% and 30% respectively). The decline is most noticeable in NWL (including AW), over 70% for both number of CWD sighting and number of CWDs. The other way round, there is an increase of CWDs recorded in SWL by more than a double compared to last quarter.

Compared with the same quarter of last year (i.e. April to June 2017), there is an overall decline of CWD records, particularly in terms of number of dolphins (about 37%). Such decline is most observable in WL with a drop of over 50%. However, the number of dolphins recorded in NWL has doubled. Nevertheless, the distribution pattern of CWD records among different survey areas looks similar – with fewer records in NWL and more records in both WL and SWL.

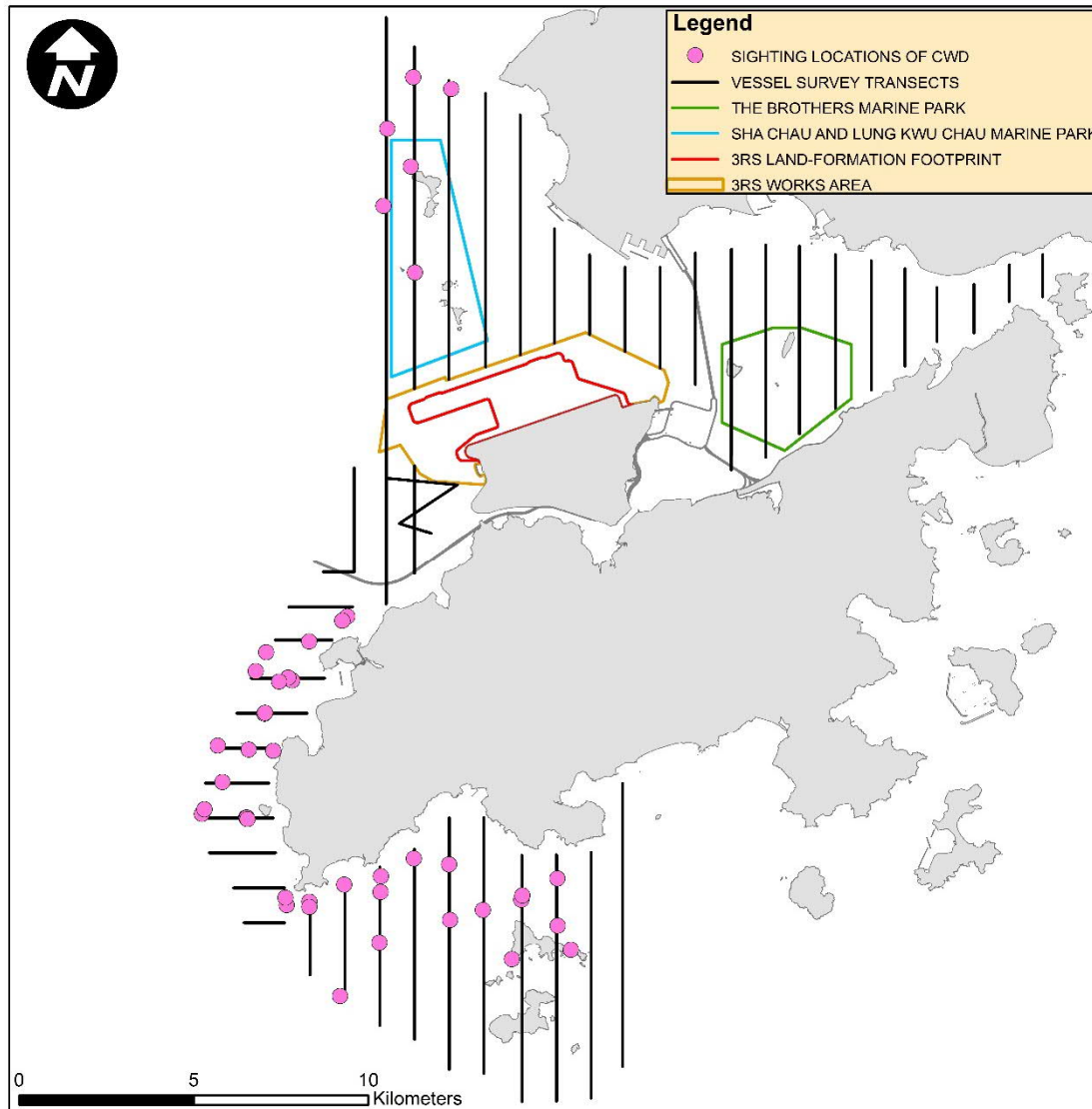
Table 2.19 below shows the comparison of the numbers of sightings and dolphins amongst the current reporting period, last quarter, and the same quarter of year 2017.

Table 2.19: Summary of Number of CWD Sightings and Number of Dolphins for the Same Quarter Last Year, Previous Quarter, and Current Reporting Period

	Same Quarter of Last Year	Previous Reporting Period	Current Reporting Period
	April to June 2017	January to March 2018	April to June 2018
NEL	0 (0)	0 (0)	0 (0)
NWL	5 (10)	23 (63)	6 (20)
AW	0 (0)	6 (22)	0 (0)
WL	30 (153)	28 (99)	21 (67)
SWL	23 (63)	8 (19)	17 (55)
Total	58 (226)	65 (203)	44 (142)

Note: Values in () represent number of dolphins

Distribution of CWD sightings recorded from April to June 2018 is illustrated in **Figure 2.6**. In NWL, all CWD sightings were located at the northwestern part of the survey, particularly the northern and western waters of Lung Kwu Chau. No CWD was sighted in close vicinity to the 3RS works area and also in NEL. In WL, most CWD sightings were recorded on transects from Tai O to Peaked Hill. Two sightings were recorded at the waters off Fan Lau. While in SWL, CWD sightings were distributed from Fan Lau to Lo Kei Wan, with some sightings recorded around Soko Islands. Details of the sighting data are presented in **Appendix C**.

Figure 2.6: Sightings Distribution of Chinese White Dolphins from April to June 2018

Remarks: Please note that there are 44 pink circles on the map indicating the sighting locations of CWD. Some of them were very close to each other and therefore appear overlapped on this sighting distribution map.

Encounter Rate

The dolphin encounter rates for the number of on-effort dolphin sightings per 100 km survey effort (STG) and for the total on-effort number of dolphins per 100 km survey effort (ANI) in the whole survey area (i.e. NEL, NWL, AW, WL and SWL) for April, May and June 2018 are summarized in **Table 2.20**.

In this reporting period, both the monthly STG and ANI experienced a drop from April to May 2018 but followed by a remarkable rebound in June 2018. The running quarterly encounter rate ANI of May 2018 (8.74) was below the Action Level (9.35). However, running quarterly encounter rate STG of May 2018 (3.04) was still higher than the Action Level (1.86). Therefore, the overall Action Level (running quarterly STG < 1.86 & ANI < 9.35) was not triggered.

Compared with the previous reporting period, both the running quarterly STG and ANI dropped from 4.78 to 3.19 and from 15.52 to 10.72 respectively. While comparing with the same quarter

of last year, there was a slight increase in monthly STG and ANI in April 2018 but a drop of both encounter rates in May 2018. Both monthly STG and ANI in June 2018 increased to a level slightly lower than those in June 2017. Overall, both the running quarterly encounter rates STG and ANI decreased from 4.45 to 3.19 and 17.65 to 10.72 respectively when compared to the same quarter of last year.

In view of the lower encounter rates in May (although did not trigger the Action Level), an initial investigation was conducted to consider the potential factors affecting CWD. Potential factors may include natural fluctuation in spring which is generally the low season for CWD numbers in Hong Kong as known from past research, and the unusually hot and dry weather in May². Construction works are reviewed as well and there was no abnormal observation while the environmental mitigation measures have been effectively implemented. Particular attention will be paid in the upcoming months to keep a close eye on the CWD's encounter rates for any observable drop in CWD's sighting number in the next quarter which supposes to be the peak season of CWD in Hong Kong waters.

Table 2.20: Summary of Monthly and Running Quarterly STG and ANI of Chinese White Dolphin for the Same Quarter Last Year, Previous Quarter, and Current Reporting Period

	Same Quarter of Last Year			Previous Reporting Period			Current Reporting Period		
	Apr 17	May 17	Jun 17	Jan 18	Feb 18	Mar 18	Apr 18	May 18	Jun 18
Monthly STG	2.96	4.21	6.30	5.10	5.38	3.84	3.38	1.90	4.48
Monthly ANI	8.89	25.49	18.64	19.94	16.15	10.33	11.28	4.51	17.36
Running Quarterly STG	3.49	3.06	4.45	4.27	5.27	4.78	4.18	3.04	3.19
Running Quarterly ANI	12.33	14.46	17.65	16.27	18.89	15.52	12.54	8.74	10.72

Note: For detailed calculations of encounter rates STG and ANI, please refer to the Construction Phase Monthly EM&A Report No. 28, 29 and 30.

Group Size

Between April and June 2018, the group size of CWD sightings ranged from 1 to 12 dolphins. The average group size of CWDs was 3.2 dolphins per group while that of the last quarter was 3.1, which is quite similar. However, the average group size of CWDs of this reporting quarter is lower than that of the same quarter of last year (3.9 dolphins per group).

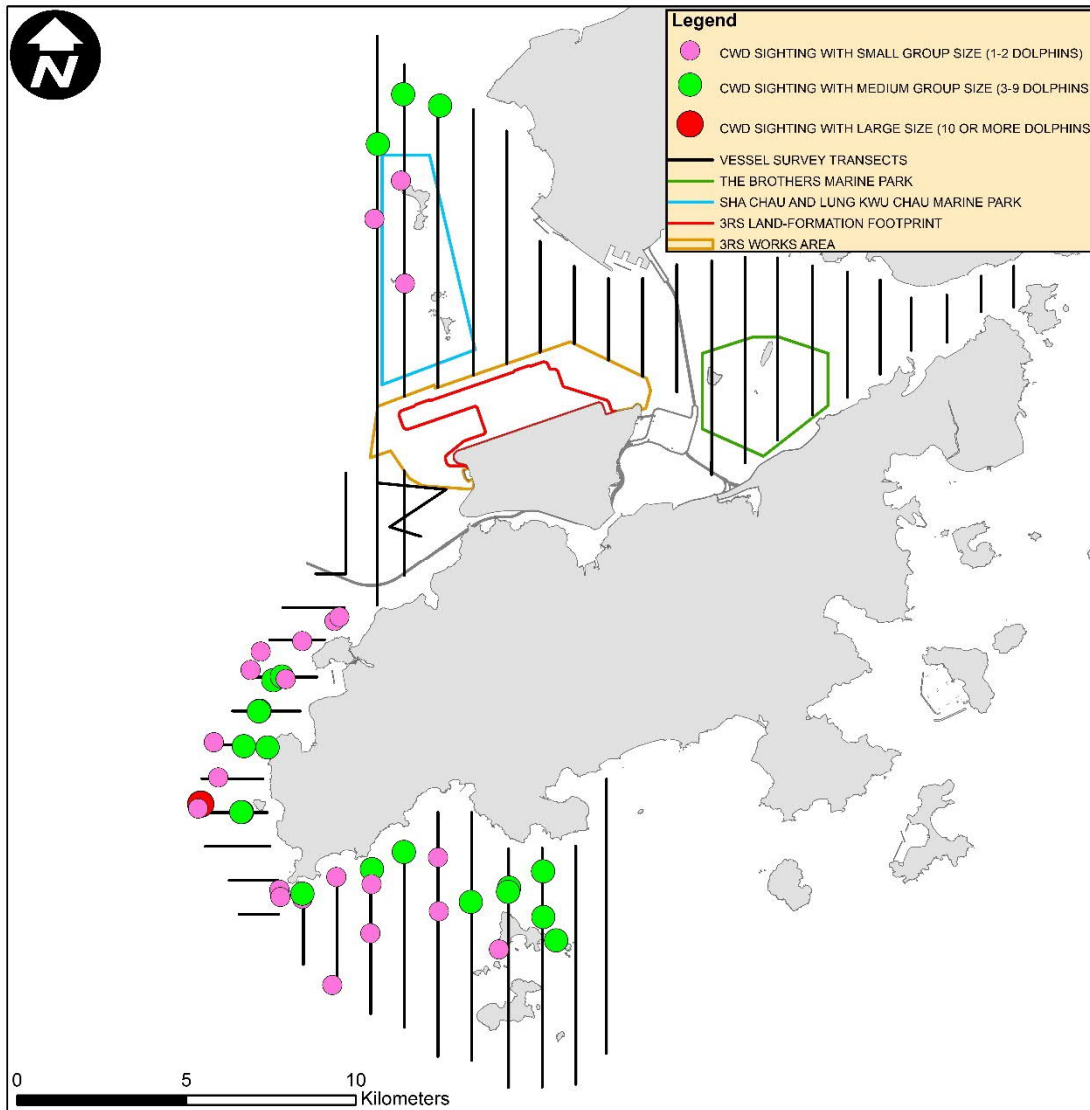
In this reporting quarter, numbers of sightings with small group size (i.e. 1-2 dolphins) and medium group size (i.e. 3-9 dolphins) were similar. Amongst all 44 sightings, there was only one with large group size (i.e. 10 or more dolphins) and it was recorded in WL. Sighting locations of CWD groups with different group sizes are depicted in **Figure 2.7**.

In NWL, the number of sightings with small group size and the number of sightings with medium group size were the same. CWD sightings with small group size appeared within SCLKCMP while medium-sized groups occurred in the north of Lung Kwu Chau outside the boundary of SCLKCMP. In WL, there are more sightings with small group size than medium group size. Small sized sightings ranged from Tai O to Fan Lau, while sightings with medium group size located between Tai O and Peaked Hill and relatively closer to the shoreline. In SWL, the number of sightings with

² Hong Kong Observatory: The Weather of May 2018 (<http://www.hko.gov.hk/wxinfo/pastwx/mws2018/mws201805.htm>)

small group size and the number of sightings with medium group size were the similar. Sightings with small group size scattered on both coastal and off-shore waters from Fan Lau to Soko Islands while most of the medium sized sightings appeared on the waters between Lantau and Soko Islands.

Figure 2.7: Sighting Locations of Chinese White Dolphins with Different Group Sizes



Remarks: Please note that there are 44 circles on the map indicating the sighting locations of CWD. Some of them were very close to each other and therefore appear overlapped on this sighting distribution map.

Activities and Association with Fishing Boats

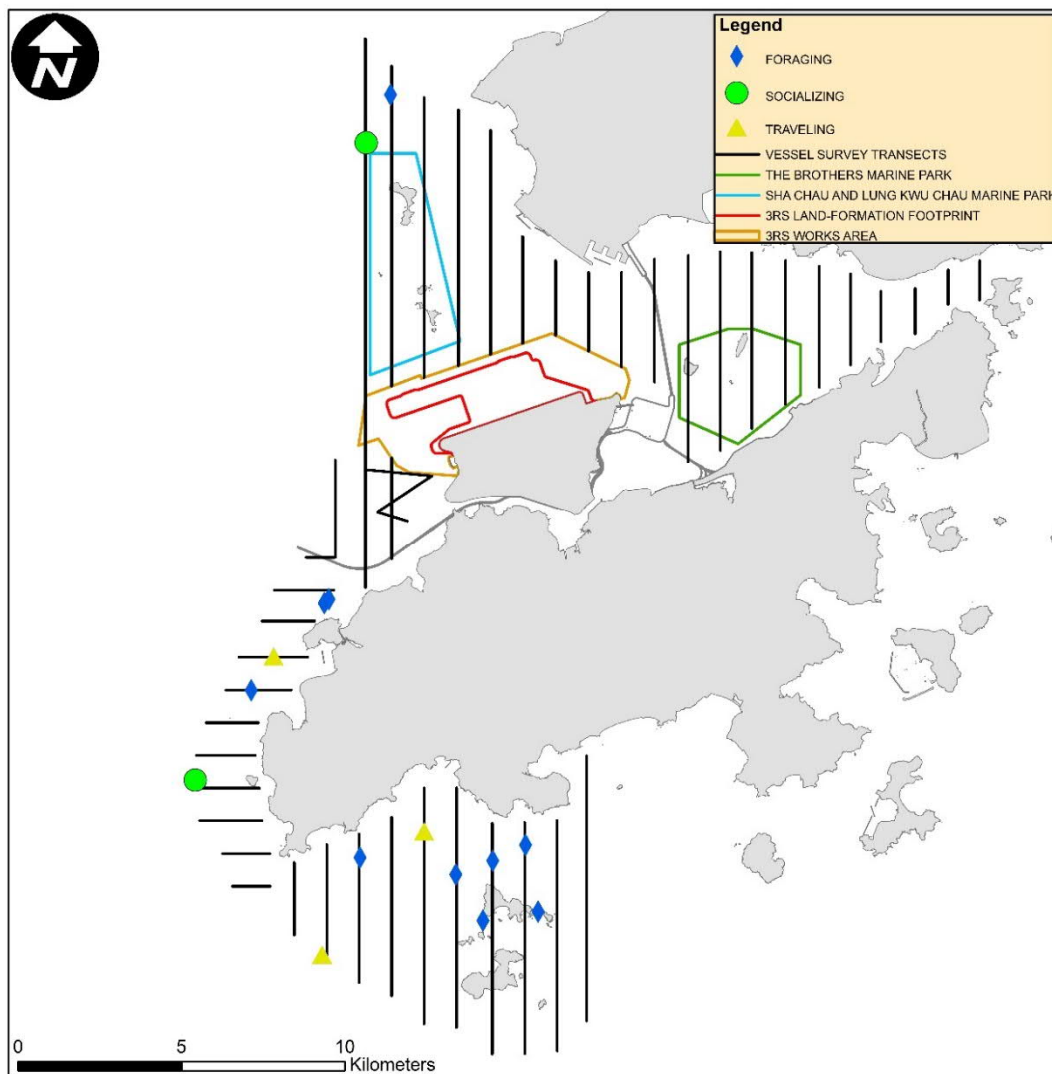
During April to June 2018, 10 sightings of CWDs were recorded with feeding activities. Amongst these 10 sightings, two were observed in association with operating fishing boats. One was associated with purse seiner while another was associated with shrimp trawler. These two sightings were recorded in WL.

The numbers of sightings with feeding and association with fishing boats recorded in the current reporting period are much lower when compared to the last reporting period (21 sightings involved

feeding activities with six sightings observed in association with operating fishing boats from January to March 2018).

Compared with the data in the same quarter of last year, CWD sightings with feeding activities significantly decreased by 52%. Nevertheless, the number of sightings with association with operating fishing boats was also low (i.e. with only one sighting) in same quarter of last year. The sighting locations of CWDs engaged in different behaviours during the current reporting period are illustrated in **Figure 2.8**.

Figure 2.8: Sighting Locations of Chinese White Dolphins Engaged in Different Behaviours



Mother-calf Pairs

From April to June 2018, five sightings of CWDs were recorded with the presence of mother-and-unspotted juvenile. Three of these sightings were recorded in WL while others were sighted in NWL. The sighting locations of mother-calf pairs are shown in **Figure 2.9**.

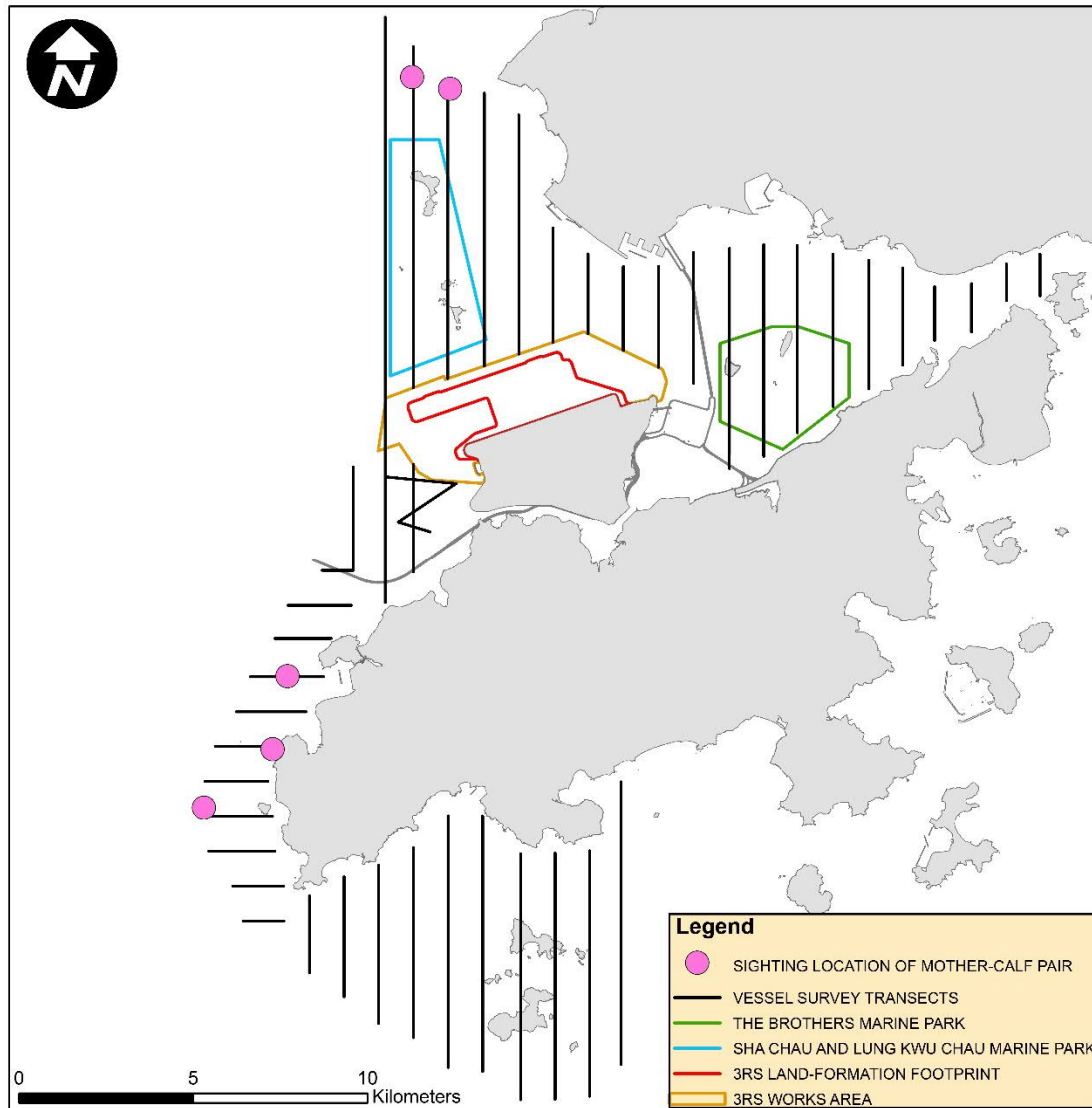
Figure 2.9: Sighting Locations of Mother-calf Pairs

Photo Identification

During April to June 2018, a total number of 58 different CWD individuals were identified altogether for 79 times. Re-sighting information of CWD individuals provides an initial idea of their range use and apparent connection between different areas around Lantau. Amongst these 58 different CWD individuals, 17 animals (i.e. NLMM004, NLMM010, NLMM018, NLMM036, NLMM063, SLMM003, SLMM027, SLMM052, WLMM001, WLMM004, WLMM043, WLMM054, WLMM069, WLMM078, WLMM085, WLMM086 and WLMM090) were sighted for more than once.

Eight individuals including NLMM063, SLMM003, SLMM052, WLMM004, WLMM054, WLMM085, WLMM086 and WLMM090 were re-sighted in different survey areas during this reporting period. Amongst these eight animals, NLMM063, WLMM086 and WLMM090 had cross-area movement between NWL and WL survey areas, whilst SLMM003, SLMM052, WLMM004, WLMM054 and WLMM085 had cross-area movement between WL and SWL. The most frequently re-sighted individuals were NLMM063, SLMM052, WLMM086 and WLMM090 that they all have been

sighted for 3 times during this reporting period. The number of CWD individuals re-sighted for more than once was fewer than the last reporting quarter from January to March 2018, while the number of CWD individuals showed cross-area movement remained similar.

A summary of photo identification works is presented in **Table 2.21**. Representative photos of the 58 identified individuals and figures depicting the sighting locations of the aforementioned 17 re-sighted individuals recorded in this reporting period are presented **Appendix C**.

Table 2.21: Summary of Photo Identification

Individual ID	Date of sighting	Sighting Group No.	Area	Individual ID	Date of sighting	Sighting Group No.	Area
NLMM004	23-Apr-18	1	NWL	SLMM053	25-Jun-18	5	SWL
	03-May-18	1	NWL	SLMM058	12-Apr-18	2	WL
NLMM010	19-Apr-18	2	NWL	SLMM064	11-Apr-18	2	WL
	23-Apr-18	1	NWL	SLMM065	14-May-18	2	SWL
NLMM011	27-Jun-18	4	WL	WLMM001	11-Apr-18	4	WL
NLMM013	03-May-18	1	NWL		12-Apr-18	4	WL
NLMM018	27-Jun-18	2	WL	WLMM003	11-Apr-18	4	WL
		4	WL	WLMM004	12-Apr-18	3	WL
NLMM028	27-Jun-18	6	WL		25-Jun-18	6	SWL
NLMM036	19-Apr-18	3	NWL	WLMM006	12-Apr-18	2	WL
		4	NWL	WLMM009	12-Apr-18	2	WL
NLMM037	23-Apr-18	1	NWL	WLMM030	12-Apr-18	2	WL
NLMM040	27-Jun-18	4	WL	WLMM043	11-Apr-18	1	WL
NLMM041	27-Jun-18	4	WL		12-Apr-18	1	WL
NLMM043	23-Apr-18	1	NWL	WLMM047	25-Jun-18	3	SWL
NLMM052	27-Jun-18	6	WL	WLMM054	23-May-18	4	SWL
NLMM062	12-Apr-18	3	WL		27-Jun-18	6	WL
NLMM063	23-Apr-18	1	NWL	WLMM056	12-Apr-18	7	SWL
	27-Jun-18	2	WL	WLMM063	25-Jun-18	6	SWL
		4	WL	WLMM064	12-Apr-18	3	WL
NLMM064	27-Jun-18	6	WL	WLMM069	12-Apr-18	4	WL
SLMM002	25-Jun-18	2	SWL			5	WL
SLMM003	12-Apr-18	3	WL	WLMM073	11-Apr-18	3	WL
	25-Jun-18	3	SWL	WLMM076	23-May-18	4	SWL
SLMM007	25-Jun-18	3	SWL	WLMM078	23-May-18	4	SWL
SLMM009	27-Jun-18	6	WL		25-Jun-18	6	SWL
SLMM010	25-Jun-18	3	SWL	WLMM080	21-Jun-18	3	SWL
SLMM012	25-Jun-18	3	SWL	WLMM085	11-Apr-18	4	WL
SLMM014	04-Apr-18	5	SWL		25-Jun-18	3	SWL
SLMM023	21-Jun-18	3	SWL	WLMM086	12-Apr-18	2	WL
SLMM027	11-Apr-18	3	WL		19-Apr-18	3	NWL
	12-Apr-18	3	WL			4	NWL
SLMM028	11-Apr-18	1	WL	WLMM090	12-Apr-18	2	WL
SLMM029	25-Jun-18	6	SWL		19-Apr-18	3	NWL
SLMM031	25-Jun-18	4	SWL			4	NWL
SLMM035	27-Jun-18	6	WL	WLMM092	27-Jun-18	8	WL
SLMM036	23-Apr-18	1	NWL	WLMM114	25-Jun-18	5	SWL
SLMM045	12-Apr-18	3	WL	WLMM115	16-May-18	1	WL
SLMM052	12-Apr-18	3	WL				
	25-Jun-18	3	SWL				
		6	SWL				

2.5.2.2 Land-based Theodolite Tracking Survey

Survey Effort

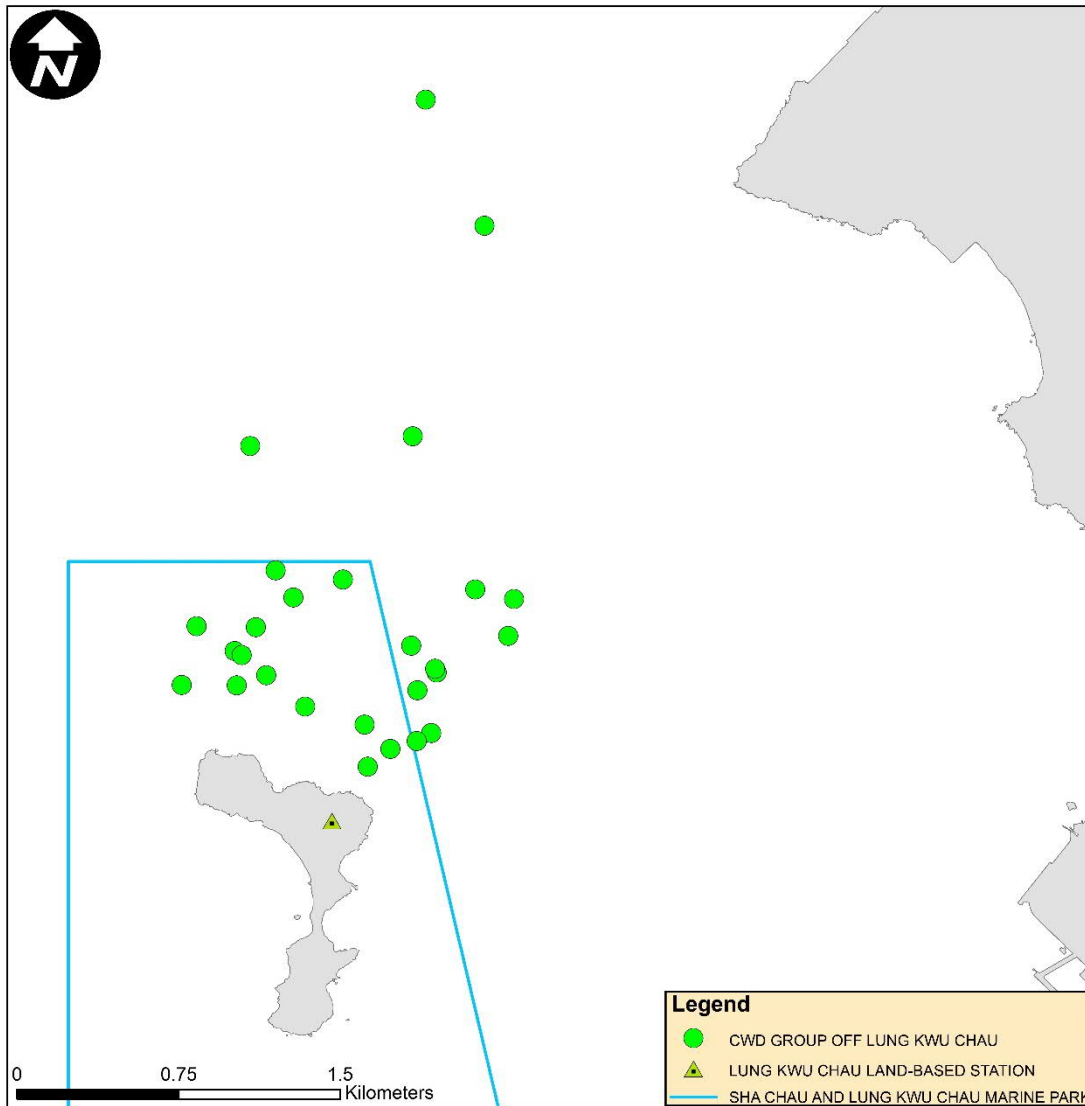
During April to June 2018, a total of 15 days of land-based theodolite tracking survey effort were completed, including nine days on Lung Kwu Chau and six days on Sha Chau. In total, 27 CWD groups were tracked from the Lung Kwu Chau station while no CWD groups were tracked from the Sha Chau station, with an overall 0.30 CWD groups sighted per survey effort hour.

Information on survey effort and CWD groups sighted during land-based theodolite tracking surveys are presented in **Table 2.22**. Details on the survey effort and CWD groups tracked are presented in **Appendix C**. The first sighting locations of CWD groups tracked between April and June 2018 are shown in **Figure 2.10**.

Table 2.22: Summary of Survey Effort and CWD Group of Land-based Theodolite Tracking Survey

Land-based Station	# of Survey Sessions	Survey Effort (hh:mm)	# CWD Groups Sighted	CWD Group Sighting per Survey Hour
April 2018				
Lung Kwu Chau	3	18:00	11	0.61
Sha Chau	2	12:00	0	0
TOTAL	5	30:00	11	0.37
May 2018				
Lung Kwu Chau	3	18:00	12	0.67
Sha Chau	2	12:00	0	0
TOTAL	5	30:00	12	0.40
June 2018				
Lung Kwu Chau	3	18:00	4	0.22
Sha Chau	2	12:00	0	0
TOTAL	5	30:00	4	0.13
OVERALL	15	90:00	27	0.30

Figure 2.10: Plots of First Sightings of All CWD Groups from Land-based Stations



Remarks: Please note that there are 27 green circles on the map indicating the first sighting locations of CWD groups tracked off Lung Kwu Chau. Some of them were very close to each other and therefore appear overlapped on this map.

2.5.2.3 Progress Update on PAM

An Ecological Acoustic Recorder (EAR) has been deployed and positioned to the south of Sha Chau Island inside the SCLKCMP (**Figure 2.11**) with 20% duty cycle with data from the EAR intended primarily to supplement the data collected from the land-based theodolite tracking survey station on Sha Chau. In this reporting period, the EAR has been retrieved on 7 May 2018 for data collection and subsequently redeployed. The EAR deployment generally lasts around six weeks followed by a period of data retrieval for subsequent analysis. As the data analysis takes more than two months after retrieval, PAM results are not suitable for reporting on a quarterly basis. Rather, detailed analysis of PAM data will be presented in annual CWD reports.

2.5.2.4 Site Audit for CWD-related Mitigation Measures

During the reporting period, silt curtains were in place by the contractors for sand blanket laying works, in which dolphin observers were deployed by each contractor in accordance with the Marine Mammal Watching Plan (MMWP). Teams of at least two dolphin observers were deployed at 14 to 24 dolphin observation stations by the contractors for continuous monitoring of the DEZ by all contractors for ground improvement works (DCM works and PVD installation) and seawall construction in accordance with the DEZ Plan. Trainings for the proposed dolphin observers on the implementation of MMWP and DEZ monitoring were provided by the ET prior to the aforementioned works, with a cumulative total of 637 individuals being trained and the training records kept by the ET. Observations were recorded on DEZ monitoring in this reporting period during site inspection by the ET and IEC. The contractors had taken actions to implement the recommended measures. From the contractors' MMWP observation records and DEZ monitoring records, no dolphin or other marine mammals were observed within or around the silt curtains or the DEZ in this reporting period. The contractors' records were also audited by the ET during site inspection.

Audits of acoustic decoupling for construction vessels were carried out during weekly site inspection and summarized in **Section 2.6**. Summary of audits of SkyPier HSFs route diversion and speed control and construction vessel management are presented in **Section 2.8** and **Section 2.9** respectively.

2.6 Weekly Environmental Site Inspection

Site inspections of the construction works were carried out on a weekly basis to monitor the implementation of proper environmental pollution control and mitigation measures for the Project. Bi-weekly site inspections were also conducted by the IEC. Besides, *ad-hoc* site inspections were conducted by ET and IEC if environmental problems were identified, or subsequent to receipt of an environmental complaint, or as part of the investigation work. These site inspections provided a direct means to reinforce the specified environmental protection requirements and pollution control measures in construction sites.

During site inspections, environmental situation, status of implementation of pollution control and mitigation measures were observed both within the site area as well as outside the project sites which was likely to be affected, directly or indirectly, by the site activities. Environmental documents and site records, including waste disposal record, maintenance record of environmental equipment, and relevant environmental permit and licences, were also checked on site. Observations were recorded in the site inspection checklist and passed to the contractor together with the appropriate recommended mitigation measures where necessary in order to advise contractors on environmental improvement, awareness and on-site enhancement measures. The observations were made with reference to the following information during the site inspections:

- The EIA and EM&A requirements;
- Relevant environmental protection laws, guidelines, and practice notes;
- The EP conditions and other submissions under the EP;
- Monitoring results of EM&A programme;
- Works progress and programme;
- Proposal of individual works;
- Contract specifications on environmental protection; and
- Previous site inspection results.

Good site practices were observed in site inspections during the reporting period. The ET participated in environmental drills organized by the contractor as observer, including a major oil spillage drill conducted by a marine-based contract in Apr 2018. Advices were given when necessary to ensure the construction workforce were familiar with relevant procedures, and to maintain good environmental performance on site. Regular toolbox talks on environmental issues were organized for the construction workforce by the contractors to ensure understanding and proper implementation of environmental protection and pollution control mitigation measures.

A summary of implementation status of the environmental mitigation measures for the construction phase of the Project during the reporting period is provided in **Appendix C**.

2.7 Ecological Monitoring

No construction works were conducted on Sheung Sha Chau Island during the ardeid's breeding season in the reporting period in accordance with the Manual. No ecological monitoring was conducted during the reporting period.

On 28 May 2018, a dolphin carcass was sighted within the works area and the contractors notified the ET, AAHK and reported to the AFCD hotline for collection and investigation of the dolphin carcass.

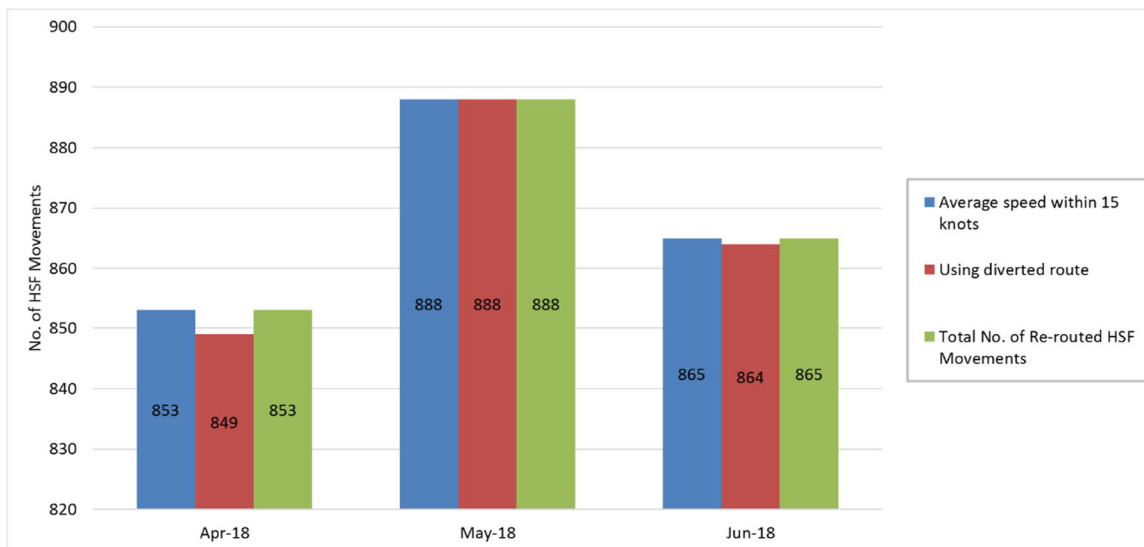
2.8 Audit of SkyPier High Speed Ferries

In total, 2,606 ferry movements between HKIA SkyPier and Zhuhai / Macau were audited in the reporting period. The daily movements of all SkyPier HSFs in the reporting period ranged between 87 and 91, which falls within the maximum daily cap number of 125.

All HSFs travelled through the SCZ with average speed within 15 knots (9.2 knots to 14.1 knots), which complied with the Marine Travel Routes and Management Plan for High Speed Ferries of SkyPier (the SkyPier Plan). Five ferry movements were recorded with minor deviations from the diverted route during the reporting period. Notices of deviation were sent to the ferry operators and the cases have been investigated. All cases were due to public safety considerations or emergency situations, i.e., giving way to other vessels to ensure safety, and the HSFs had returned to the normal route following the SkyPier Plan as soon as practicable. The summary of the SkyPier Plan monitoring result is presented in **Graph 3**.

Insufficient AIS data were received from some HSFs during the reporting period. After investigation, it was found that AIS data for the concerned ferries were missing due to effects of interference of the signal as reported by the ferry operators after checking the condition of the AIS transponders. Vessel captains were requested to provide the radar track photos which indicated the vessels entered the SCZ through the gate access points and there was no speeding in the SCZ. Ferry operators' explanation was accepted.

Graph 3: Summary of SkyPier High Speed Ferries Monitoring Results



2.9 Audit of Construction and Associated Vessels

On the implementation of MTRMP-CAV, the MSS automatically recorded deviation cases such as speeding, entering no entry zone, and not traveling through the designated gate. ET conducted bi-weekly audit of relevant information including AIS data, vessel tracks and other relevant records to ensure sufficient information were provided by the system and the contractors complied with the requirements of the MTRMP-CAV. The contractors submitted endorsed 3-month rolling vessel plan for construction vessel activities to AAHK in order to help maintain the number of construction vessels to a practicable minimum. The IEC also performed audit on the compliance of the requirements as part of the EM&A programme.

Between April and June 2018, deviations including speeding in the works area, entry from non-designated gates and entering no-entry zones were identified. All the concerned captains were reminded by the contractor's MTCC representative to comply with the requirements of the MTRMP-CAV.

A total of 7 skipper training workshops were held by ET between April and June 2018 with 66 concerned captains of construction vessels associated with the 3RS Contracts to familiarise them with the predefined routes, general education on local cetaceans, guidelines for avoiding adverse water quality impact, the required environmental practices / measures while operating construction and associated vessels under the Project, and guidelines for operating vessels safely in the presence of CWDs. Another 22 skipper training workshops were held with 36 concerned captains by contractor's Environmental Officers and competency tests were conducted subsequently with the trained captains by ET.

2.10 Coral Post-Translocation Monitoring

In accordance with the approved Coral Translocation Plan (CTP), gorgonian corals suitable for translocation were translocated to the recipient site at Yam Tsai Wan (YTW), with translocation completed in January 2017. Since then the post-translocation monitoring programme has been undertaken according to the CTP. This quarterly report presents the results of the 6th post-translocation monitoring survey completed in April 2018 (summarized in **Table 2.23** below).

Table 2.23: Summary of the 6th Post-Translocation Monitoring Survey

	General Health Conditions ^(a)	% Change in Partial Mortality* ^{(b)(c)}	Triggering Action Level ^(d)	Triggering Limit Level ^(e)
Sixth Round of Survey in April 2018				
Control gorgonian corals (tagged)	0-3 (Average: 2.1)	<25% change for 0% of the tagged corals and \geq 25% for 100% of the tagged corals (Average PM: 74.0%)	No	No
Translocated gorgonian corals (tagged)	0-4 (Average: 2.4)	<25% change for 5.9% of the tagged corals and \geq 25% for 94.1% of the tagged corals (Average PM: 76.4%)		

Notes:

- (a) General health conditions of coral were measured on an ordinal scale of 0 to 5 (0=dead, 5=very healthy).
- (b) The percentage change in partial mortality of the tagged translocated and control corals are both determined by comparing the partial mortality recorded during each post-translocation monitoring with reference to the partial mortality observed during the baseline conditions, as represented by the tagged coral survey results. As with previous Quarterly EM&A Reports, the partial mortality is calculated based on baseline total length of each colony.
- (c) Coral showing no change in partial mortality is not presented in this account.
- (d) As defined in the approved CTP, the Action Level is triggered if during monitoring a 15% increase in the percentage of partial mortality occurs at more than 20% of the translocated coral colonies that is not recorded on the original (control) corals at the recipient site.
- (e) As defined in the approved CTP, the Limit Level is triggered if during monitoring a 25% increase in the percentage of partial mortality occurs at more than 20% of the translocated coral colonies that is not recorded on the original (control) corals at the recipient site.

Compared with the monitoring results from October 2017 (as mentioned in Table 2.19 in Construction Phase Quarterly EM&A Report No.8), the results in April 2018 were similar in terms of the change in partial mortality (PM). \geq 25% change in PM remained at 94.1% of the tagged translocated corals from October 2017 to April 2018, while the average PM increased from 74.6% to 76.4% in the same period. For control corals, colonies showing \geq 25% change in PM increased from 90% to 100% from October 2017 to April 2018. The general health condition remained between the range of 2.0 and 3.0. Action and Limit Levels were not triggered during this round of monitoring. The similarity of the results between October 2017 and April 2018 suggested that the conditions of the corals have stabilized.

2.11 Review of the Key Assumptions Adopted in the EIA Report

With reference to Appendix E of the Manual, it is noted that the key assumptions adopted in approved EIA report for the construction phase are still valid and no major changes are involved. The environmental mitigation measures recommended in the approved EIA Report remain applicable and shall be implemented in undertaking construction works for the Project.

3 Report on Non-compliance, Complaints, Notifications of Summons and Prosecutions

3.1 Compliance with Other Statutory Environmental Requirements

During the reporting period, environmental related licenses and permits required for the construction activities were checked. No non-compliance with environmental statutory requirements was recorded.

3.2 Analysis and Interpretation of Complaints, Notification of Summons and Status of Prosecutions

3.2.1 Complaints

Two environmental complaints were received in the reporting period. All environmental complaints were attended to and investigation was conducted by the ET in accordance with the Manual and the Complaint Management Plan. The summary of the complaints and analysis is presented in **Table 3.1**.

Table 3.1: Summary of Environmental Complaints

Date of Complaint Received	Details	Analysis / Remedial Actions	Status
16 May 2018	A complaint was received regarding water quality monitoring equipment of a DCM barge.	While the equipment was one of the specific contract requirements between AAHK and contractors, it is not a statutory requirement according to the EP and EM&A Manual. Nevertheless, based on ET's site inspections on the concerned barge, no abnormal observation was found regarding the equipment.	Closed
28 May 2018	A complaint was received covering issues related to water quality and DEZ monitoring for DCM works.	On the water quality issue, based on ET's inspection on 21 May 2018, overflow of seawater was observed from a DCM barge due to malfunction of a level sensor of a seawater storage tank. No oil mixture on the open water around the barge was observed. The contractor stopped the overflow and fixed the level sensor on the same day upon ET's request. No abnormal discharge was observed in subsequent site inspections. On the issue concerning the piping of the water quality monitoring system on DCM barges, ET has carried out checking on the concerned barges. It should be noted that this part of monitoring is not a statutory requirement according to the EP and EM&A Manual, but an additional contract requirement AA set for the DCM contractors. After investigation, nonetheless, no abnormal pipe connection of the monitoring systems was observed. On the point related to DEZ monitoring issue, it is considered not valid after investigation. Based on contractor's site log, no DCM works was carried out on the concerned barge during the concerned period. Hence, implementation of DEZ monitoring by dolphin observer was not required at the mentioned time in the complaint.	Closed

3.2.2 Notifications of Summons or Status of Prosecution

No notification of summons was received during the reporting period.

For the summonses received in June 2017 alleging use of powered mechanical equipment by the contractor outside the permitted hours for the aviation fuel pipeline diversion works in December 2016, the prosecution formally offered no evidence against the AAHK and all summonses issued to AAHK were dismissed. The contractor pleaded guilty to contravening the Noise Control Ordinance and was fined by the court on 21 May 2018.

3.3 Cumulative Statistics

Cumulative statistics on valid exceedance, non-compliance, complaints, notifications of summons and status of prosecutions are summarized in **Table 3.2** and **Table 3.3**.

Table 3.2: Statistics for Valid Exceedances for the Environmental Monitoring

		Total No. Recorded in the Reporting Period	Total No. Recorded since the Project Commenced
1-hr TSP	Action Level	0	0
	Limit Level	0	0
Noise	Action Level	0	0
	Limit Level	0	0
Waste	Action Level	0	0
	Limit Level	0	0
Water	Action Level	0	0
	Limit Level	0	0
CWD	Action Level	0	0
	Limit Level	0	0

Remark: Non-project related triggers of Action or Limit Level are not shown in this table.

Table 3.3: Statistics for Non-compliance, Complaints, Notifications of Summons and Prosecution

Reporting Period	Cumulative Statistics			
	Non-compliance	Complaints	Notifications of Summons	Prosecutions
This reporting period	0	2	0	1
From 28 December 2015 to end of the reporting period	0	12	1	1

4 Conclusion and Recommendation

In this quarterly period from 1 April 2018 to 30 June 2018, the EM&A programme has been implemented as planned, including 102 sets of air quality measurements, 65 sets of construction noise measurements, 37 sets of water quality measurements, 6 complete sets of vessel line transect surveys and 15 days of land-based theodolite tracking survey effort for CWD monitoring, 1 set of coral post-translocation monitoring, as well as environmental site inspections and waste monitoring for the Project's construction works.

The key activities of the Project carried out in the reporting period included reclamation works and land-side works. Reclamation works included DCM works, marine filling, laying of sand blanket, seawall construction, and PVD installation. Land-side works involved mainly foundation and substructure work for Terminal 2 expansion, modification and tunnel work for APM and BHS systems, and preparation work for utilities, with activities include site establishment, site office construction, road and drainage works, cable ducting, demolition and modification of existing facilities, concrete removal works, piling, and excavation works.

Monitoring results of construction dust, construction noise, construction waste, CWD, and coral post-translocation monitoring did not trigger any corresponding Action and Limit Levels in the reporting period. All site observations made by the ET were recorded in the site inspection checklists and passed to the contractor together with the recommended follow-up actions.

For water quality, the water quality monitoring results for DO, turbidity, and total alkalinity obtained during the reporting period complied with their corresponding Action and Limit Levels stipulated in the EM&A programme. Relevant investigation and follow-up actions will be conducted according to the EM&A programme if the corresponding Action and Limit Levels are triggered. For SS, chromium, and nickel, some of the testing results triggered the relevant Action or Limit Levels in the reporting period, and the corresponding investigations were conducted accordingly. The investigation findings concluded that the cases were not due to the Project; hence, no adverse impact was introduced to all water quality sensitive receivers.

In total, 2,606 ferry movements between HKIA SkyPier and Zhuhai / Macau were audited in the reporting period. All HSFs travelled through the SCZ with average speed within 15 knots, which complied with the SkyPier Plan. Five ferry movements had minor deviations from the diverted route during the reporting period. ET investigated the deviation cases and confirmed that all of them were related to public safety or emergency situations.

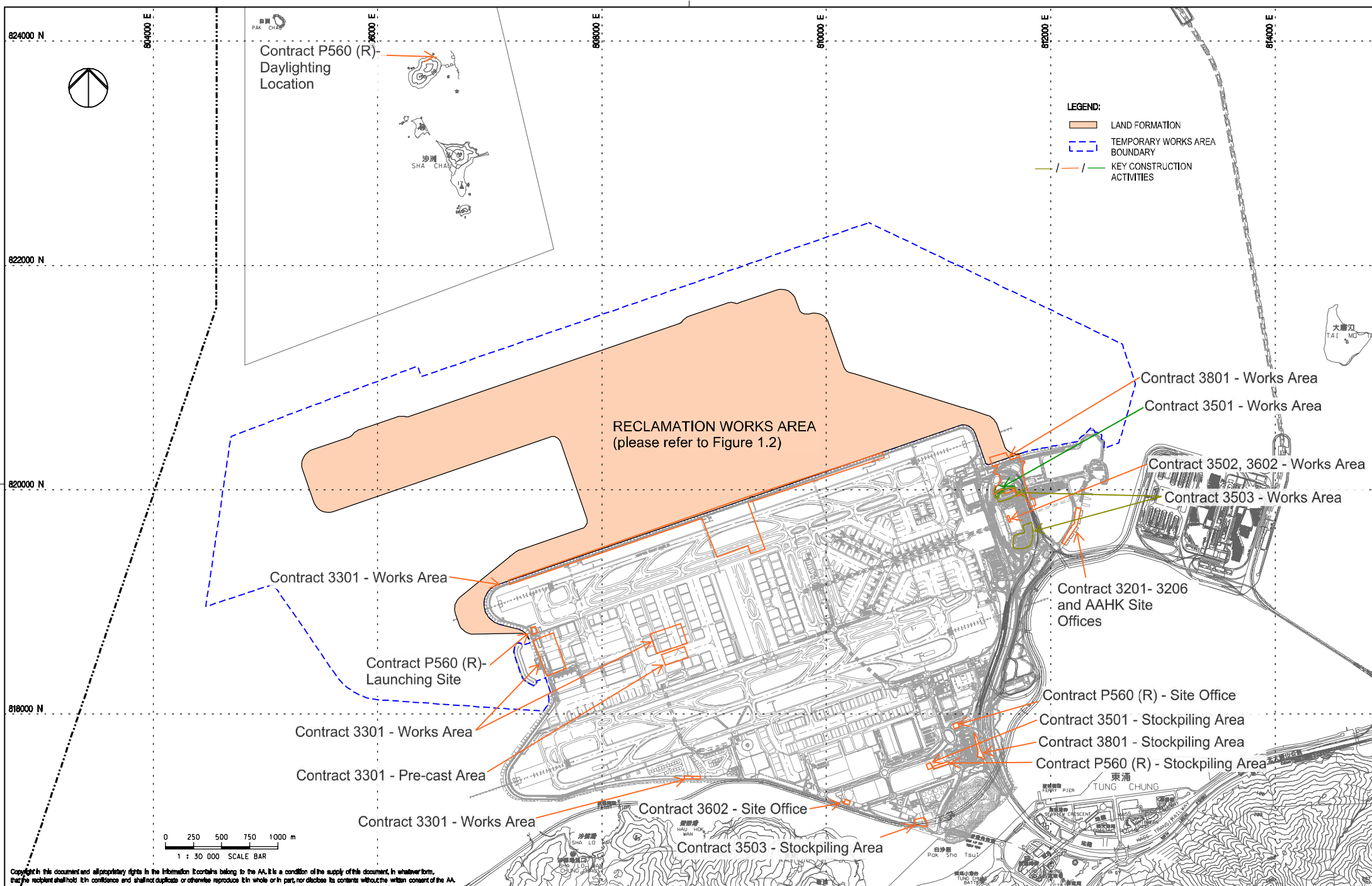
Between April and June 2018, ET conducted bi-weekly audit of the MSS to ensure the system recorded all deviation cases accurately and the contractors fully complied with the requirements of the MTRMP-CAV. A total of seven skipper training workshops were held by ET between April and June 2018 for captains of construction vessels associated with 3RS contracts. Another twenty-two skipper training workshops were held by contractors' Environmental Officers and competency tests were conducted subsequently with the trained captains by ET.

On the implementation of MMWP, dolphin observers were deployed by the contractors for laying of open sea silt curtain and laying of silt curtains for sand blanket in accordance with the plan. On the implementation of DEZ Plan, dolphin observers were deployed for continuous monitoring of the DEZ by the contractors for ground improvement works (DCM works and PVD installation) and seawall construction in accordance with the DEZ Plan. Trainings for the proposed dolphin observers were provided by the ET prior to the aforementioned works, with the training records kept by the ET. From the contractors' MMWP observation records and DEZ monitoring records,

no dolphin or other marine mammals were observed within or around the silt curtains or the DEZ in this reporting period. Audits of acoustic decoupling for construction vessels were also carried out by ET.

The recommended environmental mitigation measures, as included in the EM&A programme, have been effectively implemented during the reporting period. Also, the EM&A programme implemented by the ET has effectively monitored the construction activities and ensure the proper implementation of mitigation measures.

Figures



Copyright in this document and all proprietary rights in the information it contains belong to the AA. It is a condition of the supply of this document, in whatever form, that the recipient shall hold it in confidence and shall not duplicate or otherwise reproduce it in whole or in part, nor disclose its contents without the written consent of the AA.

Rev.	Date	Description	Checked
A	31AUG16	FIRST ISSUE	DC



Title
LOCATIONS OF KEY CONSTRUCTION ACTIVITIES

Consultant's Signatures for Approval		Date
Design	DC	31AUG16
Checkers	DC	31AUG16
Design Supervisor	EC	31AUG16
Authorized Representative	JFP	31AUG16

EXPANSION OF HONG KONG INTERNATIONAL AIRPORT INTO A THREE-RUNWAY SYSTEM		Scale at AS
Drawing No.	FIGURE 1.1	1:30000
Rev.	A	



- LEGEND:
- "A1" WORKS AREA
 - CONTRACT 3201
 - CONTRACT 3202
 - CONTRACT 3203
 - CONTRACT 3204
 - CONTRACT 3205
 - CONTRACT 3201 / 3202 / 3203 / 3204
 - CONTRACT 3206

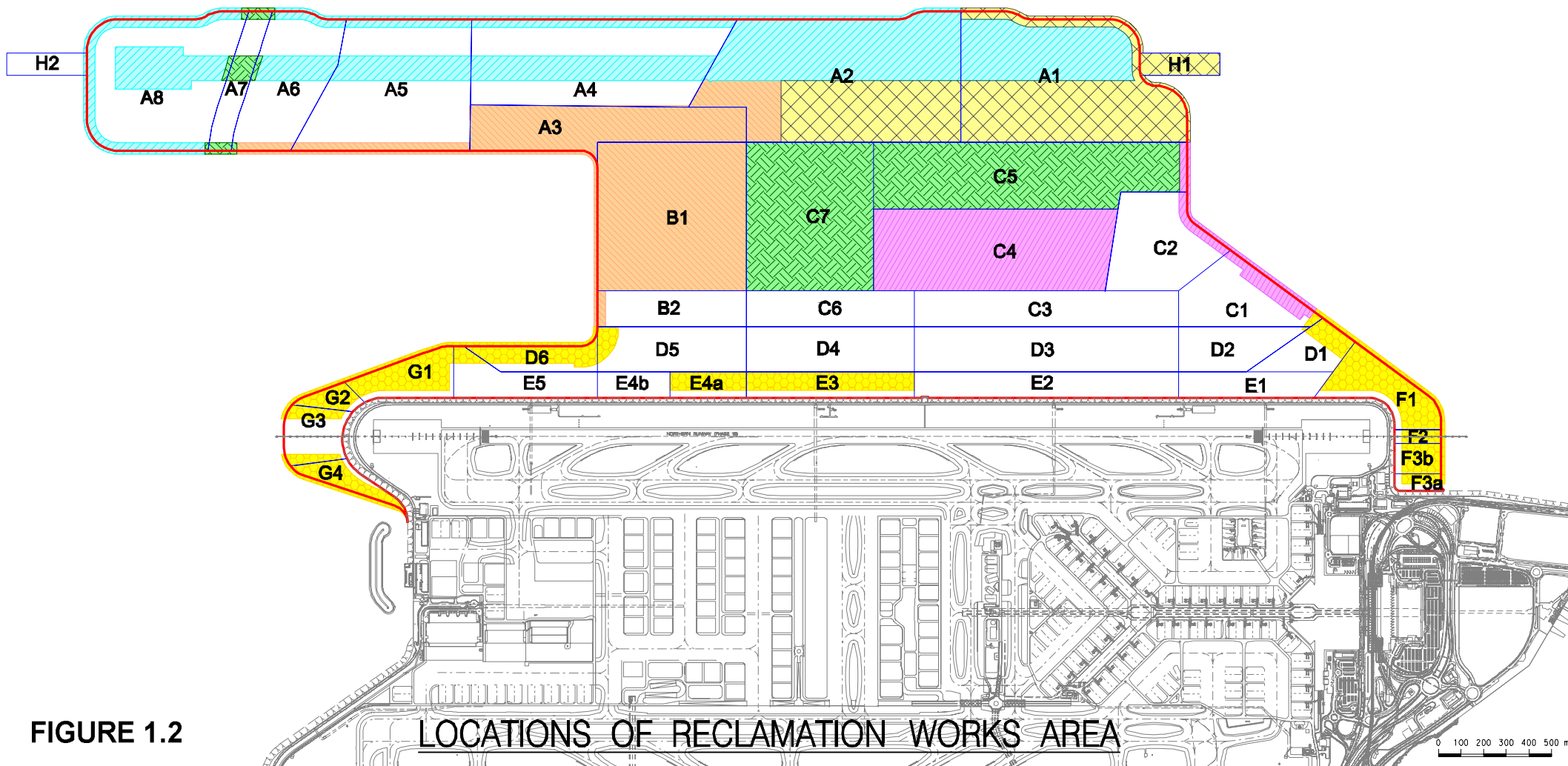


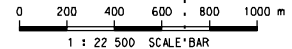
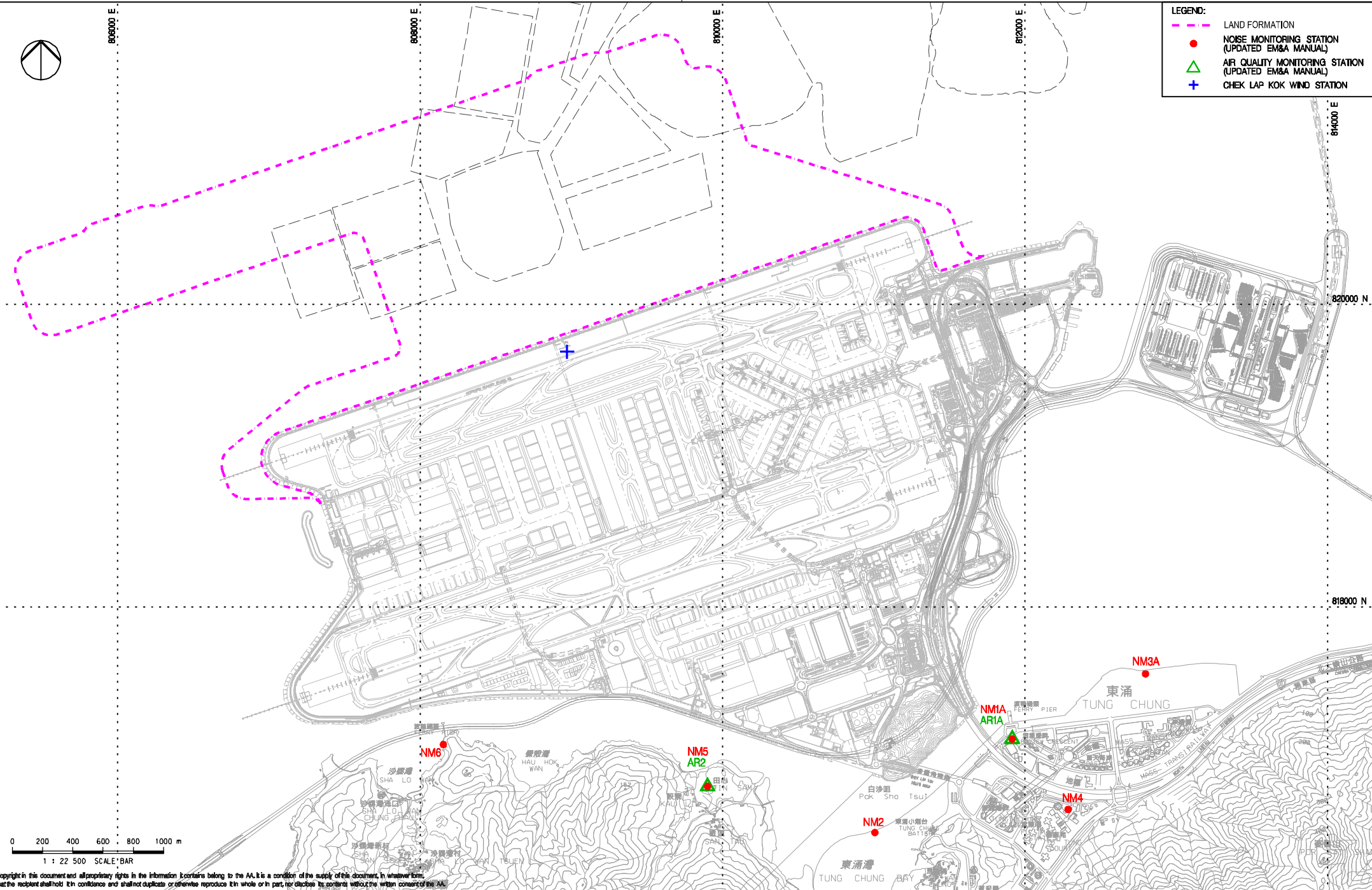
FIGURE 1.2

LOCATIONS OF RECLAMATION WORKS AREA

0 100 200 300 400 500 m



LEGEND:	
	LAND FORMATION
	NOISE MONITORING STATION (UPDATED EM&A MANUAL)
	AIR QUALITY MONITORING STATION (UPDATED EM&A MANUAL)
	CHEK LAP KOK WIND STATION



Copyright in this document and all proprietary rights in the information it contains belong to the AA. It is a condition of the supply of this document, in whatever form, that the recipient shall hold it in confidence and shall not duplicate or otherwise reproduce it in whole or in part, nor disclose its contents without the written consent of the AA.

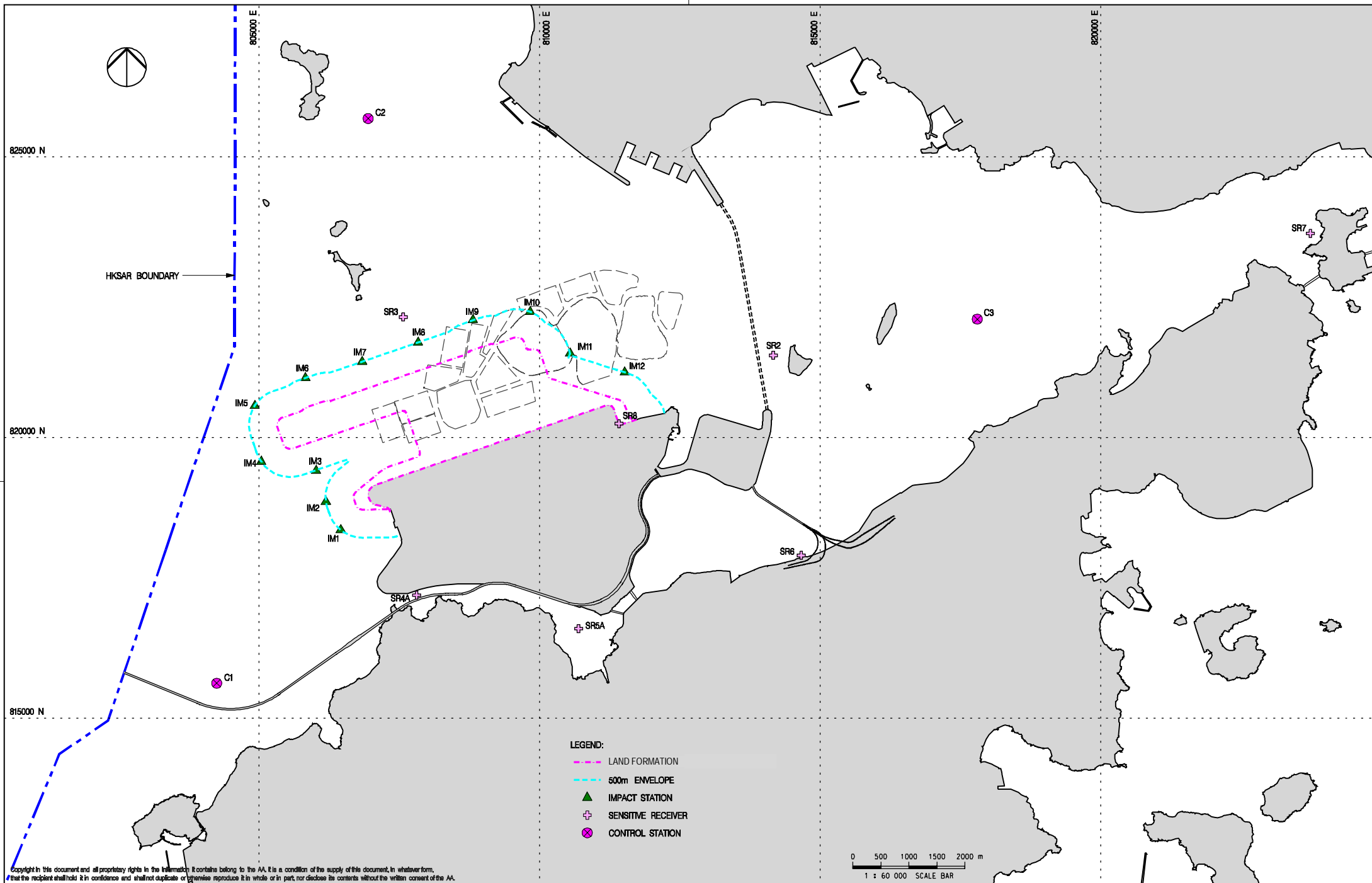
Rev.	Date	Description	Checked
A	06JAN16	FIRST ISSUE	RO
B	29JAN16	GENERAL REVISION	RO
C	11FEB16	GENERAL REVISION	RO



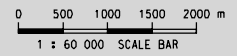
Title
LOCATIONS OF AIR AND NOISE MONITORING STATIONS AND CHEK LAP KOK WIND STATION

Consultant's Signatures for Approval		Date
Design	AM	11FEB16
Checkers	AM / TK	11FEB16
Approver	EC	11FEB16

EXPANSION OF HONG KONG INTERNATIONAL AIRPORT INTO A THREE-RUNWAY SYSTEM		Scale at A3
Drawing No.		1 : 22500
FIGURE 2.1		Rev. C



- LEGEND:**
- LAND FORMATION
 - 500m ENVELOPE
 - ▲ IMPACT STATION
 - + SENSITIVE RECEIVER
 - ⊗ CONTROL STATION



Copyright in this document and all proprietary rights in the information it contains belong to the AA. It is a condition of the supply of this document, in whatever form, that the recipient shall hold it in confidence and shall not duplicate or otherwise reproduce it in whole or in part, nor disclose its contents without the written consent of the AA.

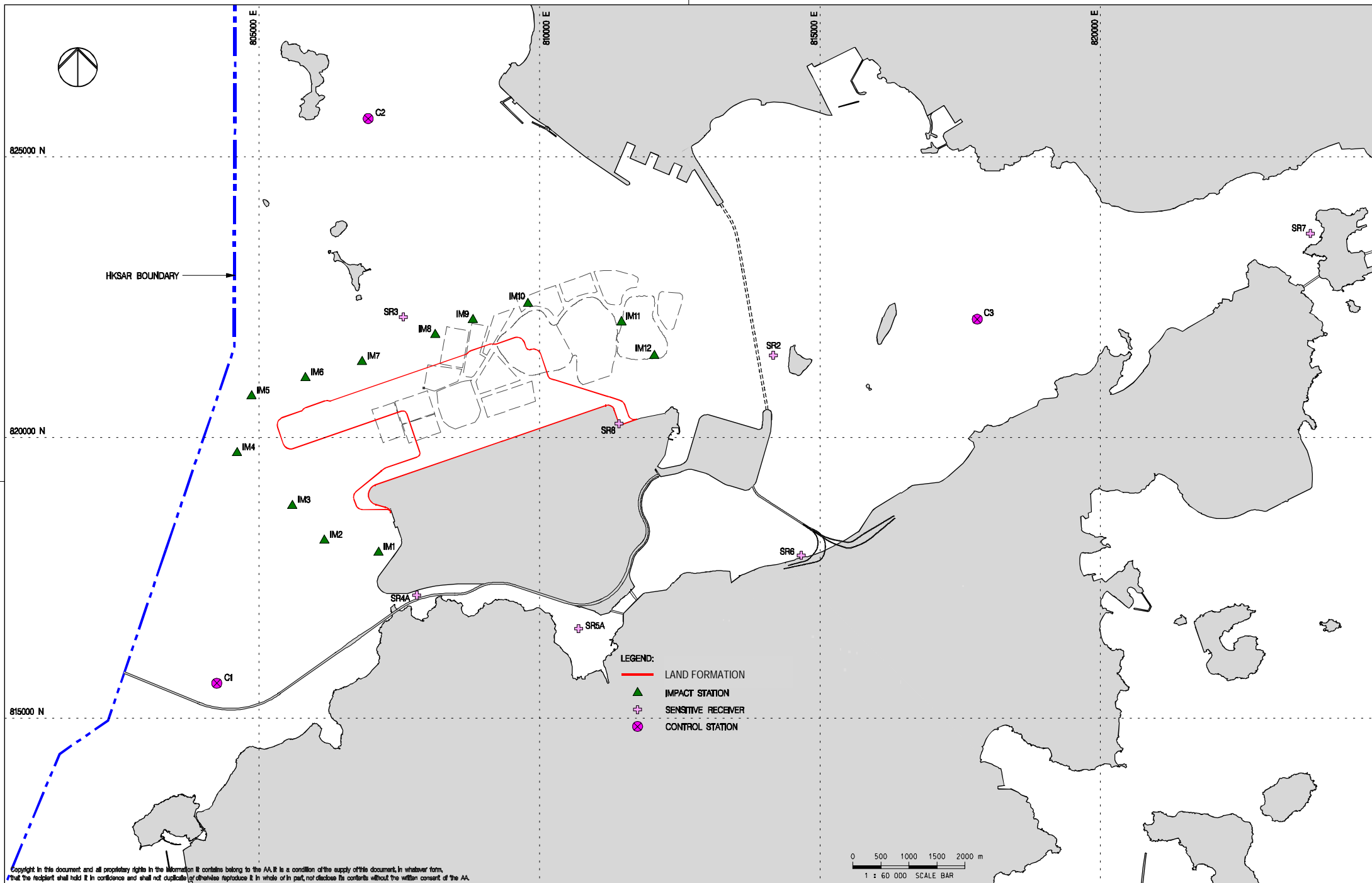
Rev.	Date	Description	Checked
A	02DEC15	FIRST ISSUE	DC
B	04MAY16	GENERAL REVISION	RO
C	06JUN16	GENERAL REVISION	LC
D	02AUG17	GENERAL REVISION	RO



WATER QUALITY MONITORING STATIONS

Consultant's Signatures for Approval		Date
Design	DC	02AUG17
Checkers	DC / TK	02AUG17
Approver	EC	02AUG17

EXPANSION OF HONG KONG INTERNATIONAL AIRPORT INTO A THREE-RUNWAY SYSTEM	
Drawing No.	Scale at A3 1 : 60000
FIGURE 2.2	
Rev.	D



Copyright in this document and all proprietary rights in the information it contains belong to the AA. It is a condition of the supply of this document, in whatever form, that the recipient shall hold it in confidence and shall not duplicate or otherwise reproduce it in whole or in part, not disclose its contents without the written consent of the AA.

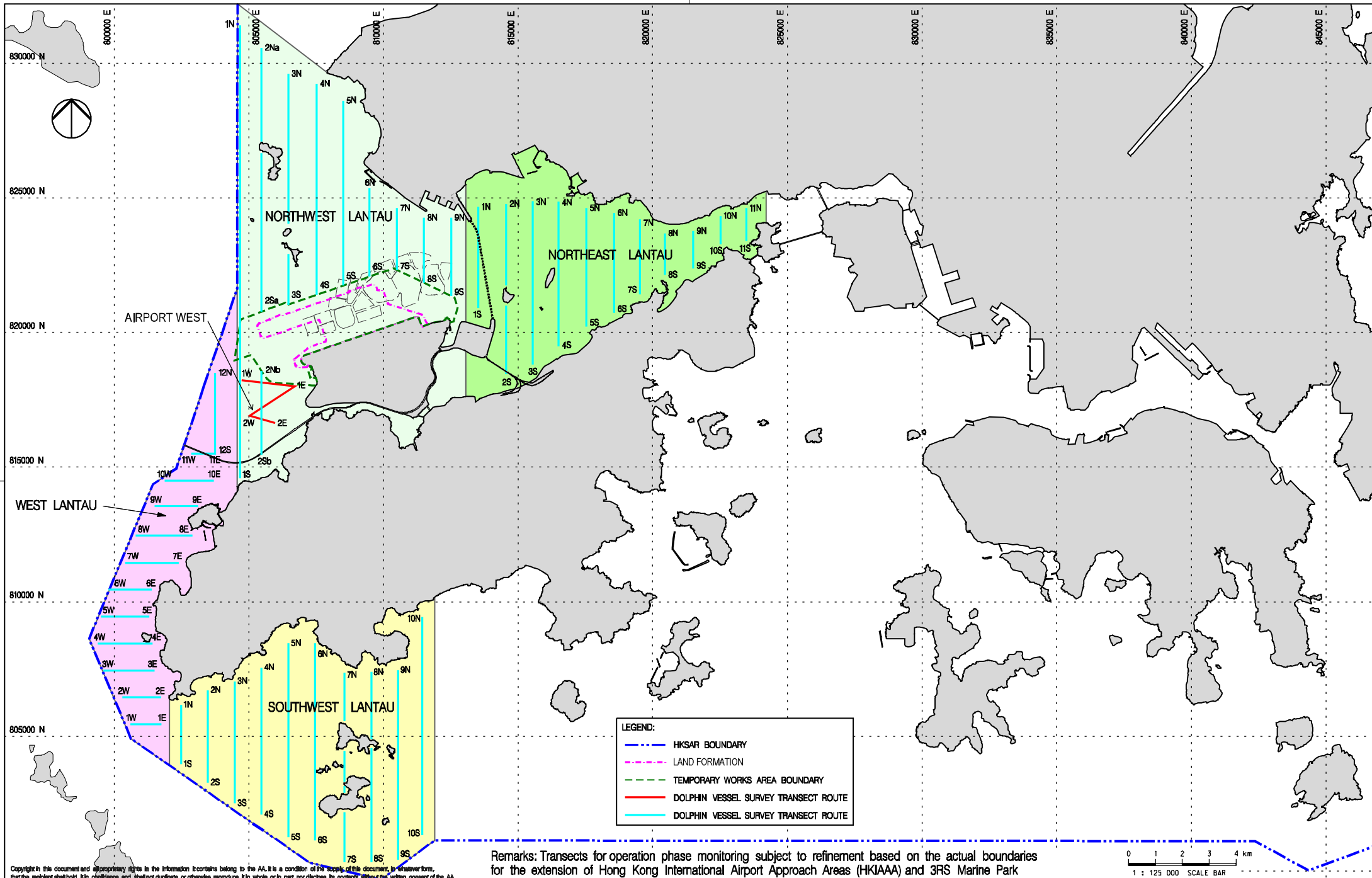
Rev.	Date	Description	Checked
A	25MAY17	FIRST ISSUE	HY
B	07AUG17	GENERAL REVISION	JL
C	25MAY18	GENERAL REVISION	SH



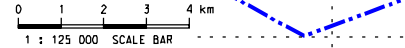
Title
 WATER QUALITY MONITORING STATIONS
 (FROM 12 MAY 2018)

Consultant's Signatures for Approval		Date
Design	DC	25MAY18
Checkers	DC / TK	25MAY18
Approver	EC	25MAY18

EXPANSION OF HONG KONG INTERNATIONAL AIRPORT INTO A THREE-RUNWAY SYSTEM	
Drawing No.	FIGURE 2.3
Scale at A3	1 : 60000
Rev.	C



Remarks: Transects for operation phase monitoring subject to refinement based on the actual boundaries for the extension of Hong Kong International Airport Approach Areas (HKIAAA) and 3RS Marine Park



Copyright in this document and all proprietary rights in the information it contains belong to the AA. It is a condition of the supply of this document, in whatever form, that the recipient shall hold it in confidence and shall not duplicate or otherwise reproduce it in whole or in part, nor disclose its contents without the written consent of the AA.

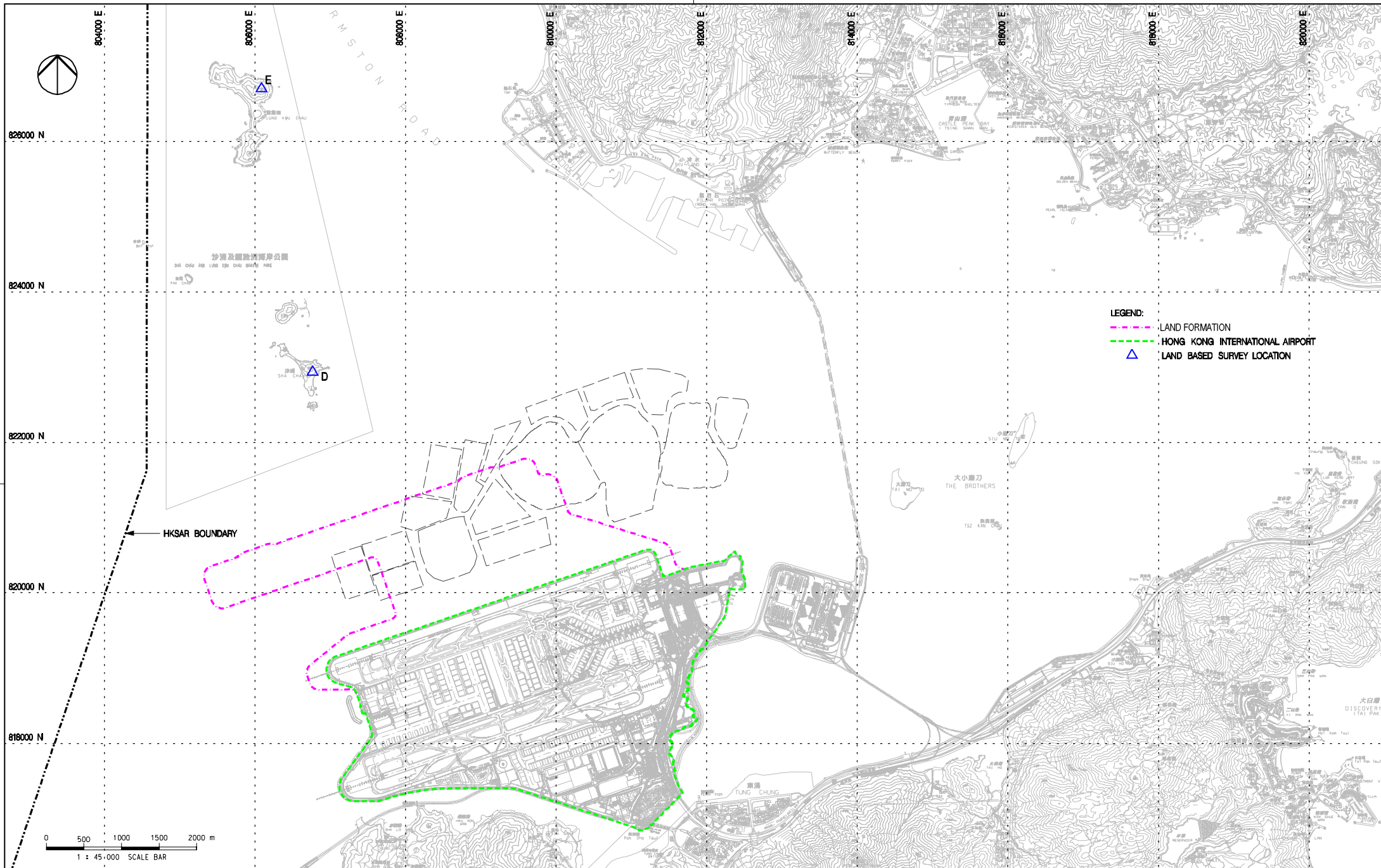
Rev.	Date	Description	Checked
A	02DEC16	FIRST ISSUE	JC
B	27JUL16	GENERAL REVISION	JT
C	08FEB17	GENERAL REVISION	JT
D	01MAR17	GENERAL REVISION	JT



Title
VESSEL BASED DOLPHIN MONITORING
TRANSECTS IN CONSTRUCTION,
POST-CONSTRUCTION AND OPERATION PHASES

Consultant's Signatures for Approval		Date
Design	JC	01MAR17
Checkers	JC / TK	01MAR17
Approver	EC	01MAR17

EXPANSION OF HONG KONG INTERNATIONAL AIRPORT INTO A THREE-RUNWAY SYSTEM	
Drawing No.	FIGURE 2.4
Scale at AS	1 : 125000
Rev.	D



- LEGEND:**
- LAND FORMATION
 - HONG KONG INTERNATIONAL AIRPORT
 - ▲ LAND BASED SURVEY LOCATION

Copyright in this document and all proprietary rights in the information it contains belong to the AA. It is a condition of the supply of this document, in whatever form, that the recipient shall hold it in confidence and shall not duplicate or otherwise reproduce it in whole or in part, nor disclose its contents, without the written consent of the AA.

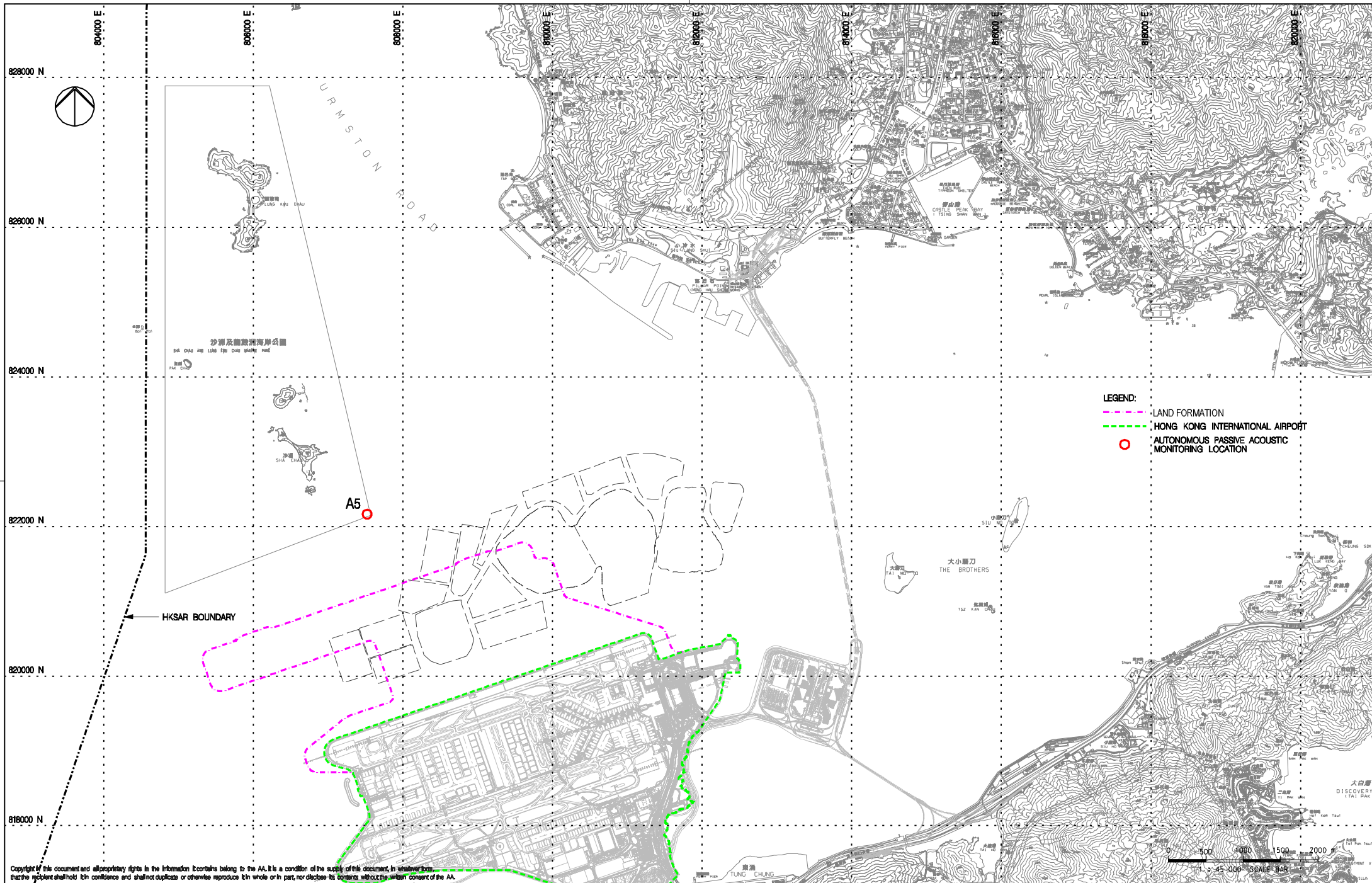
Rev.	Date	Description	Checked
A	02DEC16	FIRST ISSUE	JC
B	06FEB17	GENERAL REVISION	JC



Title
 LAND BASED DOLPHIN MONITORING
 IN BASELINE AND CONSTRUCTION PHASES

Consultant's Signatures for Approval		Date
Design	JC	06FEB17
Checkers	JC / TK	06FEB17
Approver	EC	06FEB17

EXPANSION OF HONG KONG INTERNATIONAL AIRPORT INTO A THREE-RUNWAY SYSTEM	
Drawing No.	FIGURE 2.5
Scale at AS	1:45000
Rev.	B



- LEGEND:**
- LAND FORMATION
 - HONG KONG INTERNATIONAL AIRPORT
 - AUTONOMOUS PASSIVE ACOUSTIC MONITORING LOCATION

Copyright of this document and all proprietary rights in the information it contains belong to the AA. It is a condition of the supply of this document, in whatever form, that the recipient shall hold it in confidence and shall not duplicate or otherwise reproduce it in whole or in part, nor disclose its contents without the written consent of the AA.

Rev.	Date	Description	Checked
A	29AUG17	FIRST ISSUE	JT
B	10OCT17	GENERAL REVISION	PL

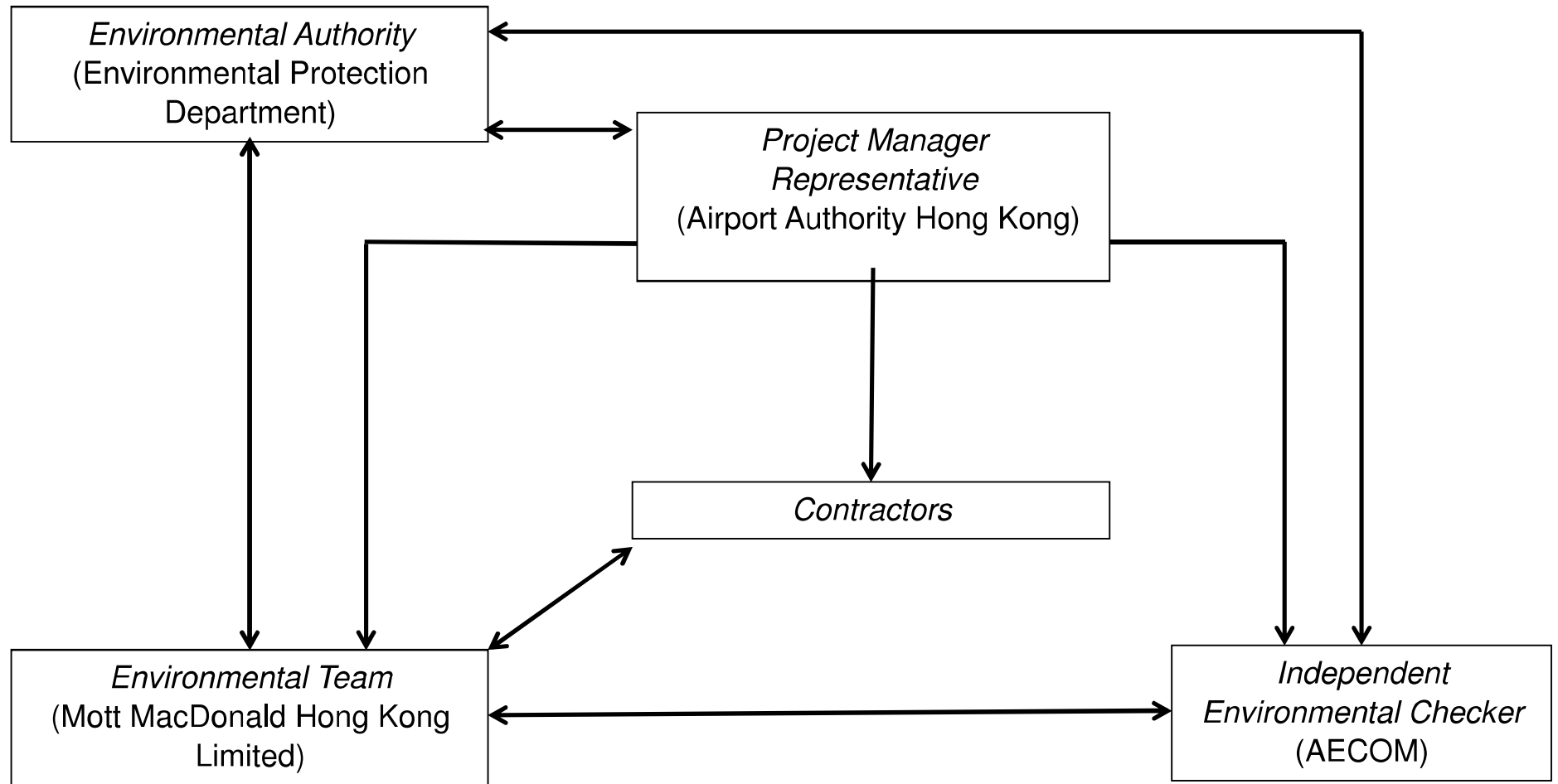


LOCATION FOR AUTONOMOUS PASSIVE ACOUSTIC MONITORING

Consultant's Signatures for Approval		Date
Design	JC	10OCT17
Checkers	JC / TK	10OCT17
Approver	EC	10OCT17

EXPANSION OF HONG KONG INTERNATIONAL AIRPORT INTO A THREE-RUNWAY SYSTEM		Scale at A8
Drawing No.	FIGURE 2.11	1:45000
Rev.	B	

Appendix A. Project Organization Chart



Appendix B. Environmental Mitigation Implementation Schedule (EMIS) for Construction Phase

Appendix B Environmental Mitigation Implementation Schedule (EMIS) for Construction Phase

EIA Ref.	EM&A Ref.	EP Condition	Environmental Protection Measures	Location / Duration of measures Timing of completion of measures	Mitigation Measures Implemented?^
Air Quality Impact – Construction Phase					
5.2.6.2	2.1	-	Dust Control Measures <ul style="list-style-type: none"> Water spraying for 12 times a day or once every two hours for 24-hour working at all active works area. 	Within construction site / Duration of the construction phase	I
5.2.6.3	2.1	-	<ul style="list-style-type: none"> Covering of at least 80% of the stockpiling area by impervious sheets. Water spraying of all dusty materials immediately prior to any loading transfer operation so as to keep the dusty material wet during material handling. 	Within construction site / Duration of the construction phase	I
5.2.6.4	2.1	-	Dust control practices as stipulated in the Air Pollution Control (Construction Dust) Regulation should be adopted. These practices include: Good Site Management <ul style="list-style-type: none"> Good site management is important to help reducing potential air quality impact down to an acceptable level. As a general guide, the Contractor should maintain high standard of housekeeping to prevent emission of fugitive dust. Loading, unloading, handling and storage of raw materials, wastes or by-products should be carried out in a manner so as to minimise the release of visible dust emission. Any piles of materials accumulated on or around the work areas should be cleaned up regularly. Cleaning, repair and maintenance of all plant facilities within the work areas should be carried out in a manner minimising generation of fugitive dust emissions. The material should be handled properly to prevent fugitive dust emission before cleaning. 	Within construction site / Duration of the construction phase	I
			Disturbed Parts of the Roads <ul style="list-style-type: none"> Each and every main temporary access should be paved with concrete, bituminous hardcore materials or metal plates and kept clear of dusty materials; or Unpaved parts of the road should be sprayed with water or a dust suppression chemical so as to keep the entire road surface wet. 	Within construction site / Duration of the construction phase	I
			Exposed Earth <ul style="list-style-type: none"> Exposed earth should be properly treated by compaction, hydroseeding, vegetation planting or seeding with latex, vinyl, bitumen within six months after the last construction activity on the site or part of the site where the exposed earth lies. 	Within construction site / Duration of the construction phase	N/A

EIA Ref.	EM&A Ref.	EP Condition	Environmental Protection Measures	Location / Duration of measures Timing of completion of measures	Mitigation Measures Implemented?^
			<p>Loading, Unloading or Transfer of Dusty Materials</p> <ul style="list-style-type: none"> All dusty materials should be sprayed with water immediately prior to any loading or transfer operation so as to keep the dusty material wet. 	Within construction site / Duration of the construction phase	I
			<p>Debris Handling</p> <ul style="list-style-type: none"> Any debris should be covered entirely by impervious sheeting or stored in a debris collection area sheltered on the top and the three sides; and Before debris is dumped into a chute, water should be sprayed so that it remains wet when it is dumped. 	Within construction site / Duration of the construction phase	I
			<p>Transport of Dusty Materials</p> <ul style="list-style-type: none"> Vehicle used for transporting dusty materials/spoils should be covered with tarpaulin or similar material. The cover should extend over the edges of the sides and tailboards. 	Within construction site / Duration of the construction phase	I
			<p>Wheel washing</p> <ul style="list-style-type: none"> Vehicle wheel washing facilities should be provided at each construction site exit. Immediately before leaving the construction site, every vehicle should be washed to remove any dusty materials from its body and wheels. 	Within construction site / Duration of the construction phase	I
			<p>Use of vehicles</p> <ul style="list-style-type: none"> The speed of the trucks within the site should be controlled to about 10km/hour in order to reduce adverse dust impacts and secure the safe movement around the site; Immediately before leaving the construction site, every vehicle should be washed to remove any dusty materials from its body and wheels; and Where a vehicle leaving the construction site is carrying a load of dusty materials, the load should be covered entirely by clean impervious sheeting to ensure that the dusty materials do not leak from the vehicle. 	Within construction site / Duration of the construction phase	I
			<p>Site hoarding</p> <ul style="list-style-type: none"> Where a site boundary adjoins a road, street, service lane or other area accessible to the public, hoarding of not less than 2.4m high from ground level should be provided along the entire length of that portion of the site boundary except for a site entrance or exit. 	Within construction site / Duration of the construction phase	I
5.2.6.5	2.1	-	<p>Best Practices for Concrete Batching Plant</p> <p>The relevant best practices for dust control as stipulated in the Guidance Note on the Best Practicable Means for Cement Works (Concrete Batching Plant) BPM 3/2 as well as in the future Specified Process licence should be adopted. The best practices are recommended to be applied to both the land based and floating concrete batching plants. Best practices include:</p> <p>Cement and other dusty materials</p>	Within Concrete Batching Plant / Duration of the construction phase	N/A

EIA Ref.	EM&A Ref.	EP Condition	Environmental Protection Measures	Location / Duration of measures Timing of completion of measures	Mitigation Measures Implemented?^
			<ul style="list-style-type: none"> ■ The loading, unloading, handling, transfer or storage of cement, pulverised fuel ash (PFA) and/or other equally dusty materials shall be carried in a totally enclosed system acceptable to EPD. All dust-laden air or waste gas generated by the process operations shall be properly extracted and vented to fabric filtering system to meet the required emission limit; ■ Cement, PFA and/or other equally dusty materials shall be stored in storage silo fitted with audible high level alarms to warn of over-filling. The high-level alarm indicators shall be interlocked with the material filling line such that in the event of the silo approaching an overfilling condition, an audible alarm will operate, and after 1 minute or less the material filling line will be closed; ■ Vents of all silos shall be fitted with fabric filtering system to meet the required emission limit; ■ Vents of cement/PFA weighing scale shall be fitted with fabric filtering system to meet the required emission limit; and ■ Seating of pressure relief valves of all silos shall be checked, and the valves re-seated if necessary, before each delivery. 		
			<p>Other raw materials</p> <ul style="list-style-type: none"> ■ The loading, unloading, handling, transfer or storage of other raw materials which may generate airborne dust emissions such as crushed rock, sand, stone aggregate, shall be carried out in such a manner to prevent or minimize dust emissions; ■ The materials shall be adequately wetted prior to and during the loading, unloading and handling operations. Manual or automatic water spraying system shall be provided at all unloading areas, stock piles and material discharge points; ■ All receiving hoppers for unloading relevant materials shall be enclosed on three sides up to 3 m above the unloading point. In no case shall these hoppers be used as the material storage devices; ■ The belt conveyor for handling materials shall be enclosed on top and two sides with a metal board at the bottom to eliminate any dust emission due to wind-whipping effect. Other type of enclosure will also be accepted by EPD if it can be demonstrated that the proposed enclosure can achieve same performance; ■ All conveyor transfer points shall be totally enclosed. Openings for the passage of conveyors shall be fitted with adequate flexible seals; ■ Scrapers shall be provided at the turning points of all conveyors to remove dust adhered to the belt surface; ■ Conveyors discharged to stockpiles of relevant materials shall be arranged to minimize free fall as far as practicable. All free falling transfer points from conveyors to stockpiles shall be enclosed with chute(s) and water sprayed; ■ Aggregates with a nominal size less than or equal to 5 mm should be stored in totally enclosed structure such as storage bin and should not be handled in open area. Where there is sufficient buffer area surrounding the concrete batching plant, ground stockpiling may be used; 	<p>Within Concrete Batching Plant / Duration of the construction phase</p>	<p>N/A</p>

EIA Ref.	EM&A Ref.	EP Condition	Environmental Protection Measures	Location / Duration of measures Timing of completion of measures	Mitigation Measures Implemented?^
			<ul style="list-style-type: none"> ▪ The stockpile shall be enclosed at least on top and three sides and with flexible curtain to cover the entrance side; ▪ Aggregates with a nominal size greater than 5 mm should preferably be stored in a totally enclosed structure. If open stockpiling is used, the stockpile shall be enclosed on three sides with the enclosure wall sufficiently higher than the top of the stockpile to prevent wind whipping; and ▪ The opening between the storage bin and weighing scale of the materials shall be fully enclosed. 		
			<p>Loading of materials for batching</p> <ul style="list-style-type: none"> ▪ Concrete truck shall be loaded in such a way as to minimise airborne dust emissions. The following control measures shall be implemented: <ul style="list-style-type: none"> (a) Pre-mixing the materials in a totally enclosed concrete mixer before loading the materials into the concrete truck is recommended. All dust-laden air generated by the pre-mixing process as well as the loading process shall be totally vented to fabric filtering system to meet the required emission limit; and (b) If truck mixing batching or other types of batching method is used, effective dust control measures acceptable to EPD shall be adopted. The dust control measures must have been demonstrated to EPD that they are capable to collect and vent all dust-laden air generated by the material loading/mixing to dust arrestment plant to meet the required emission limit. ▪ The loading bay shall be totally enclosed during the loading process. 	Within Concrete Batching Plant / Duration of the construction phase	N/A
			<p>Vehicles</p> <ul style="list-style-type: none"> ▪ All practicable measures shall be taken to prevent or minimize the dust emission caused by vehicle movement; and ▪ All access and route roads within the premises shall be paved and adequately wetted. 	Within Concrete Batching Plant / Duration of the construction phase	N/A
			<p>Housekeeping</p> <ul style="list-style-type: none"> ▪ A high standard of housekeeping shall be maintained. All spillages or deposits of materials on ground, support structures or roofs shall be cleaned up promptly by a cleaning method acceptable to EPD. Any dumping of materials at open area shall be prohibited. 	Within Concrete Batching Plant / Duration of the construction phase	N/A
5.2.6.6	2.1	-	<p>Best Practices for Asphaltic Concrete Plant</p> <p>The relevant best practices for dust control as stipulated in the Guidance Note on the Best Practicable Means for Tar and Bitumen Works (Asphaltic Concrete Plant) BPM 15 (94) as well as in the future Specified Process licence should be adopted. These include:</p> <p>Design of Chimney</p> <ul style="list-style-type: none"> ▪ The chimney shall not be less than 3 metres plus the building height or 8 metres above ground level, whichever is the greater; ▪ The efflux velocity of gases from the main chimney shall not be less than 12 m/s at full load condition; 	Within Concrete Batching Plant / Duration of the construction phase	N/A

EIA Ref.	EM&A Ref.	EP Condition	Environmental Protection Measures	Location / Duration of measures Timing of completion of measures	Mitigation Measures Implemented?^
			<ul style="list-style-type: none"> ▪ The flue gas exit temperature shall not be less than the acid dew point; and ▪ Release of the chimney shall be directed vertically upwards and not be restricted or deflected. 		
			<p>Cold feed side</p> <ul style="list-style-type: none"> ▪ The aggregates with a nominal size less than or equal to 5 mm shall be stored in totally enclosed structure such as storage bin and shall not be handled in open area; ▪ Where there is sufficient buffer area surrounding the plant, ground stockpiling may be used. The stockpile shall be enclosed at least on top and three sides and with flexible curtain to cover the entrance side. If these aggregates are stored above the feeding hopper, they shall be enclosed at least on top and three sides and be wetted on the surface to prevent wind-whipping; ▪ The aggregates with a nominal size greater than 5 mm should preferably be stored in totally enclosed structure. Aggregates stockpile that is above the feeding hopper shall be enclosed at least on top and three sides. If open stockpiling is used, the stockpiles shall be enclosed on three sides with the enclosure wall sufficiently higher than the top of the stockpile to prevent wind whipping; ▪ Belt conveyors shall be enclosed on top and two sides and provided with a metal board at the bottom to eliminate any dust emission due to the wind-whipping effect. Other type of enclosure will also be accepted by EPD if it can be demonstrated that the proposed enclosure can be achieve the same performance; ▪ Scrapers shall be provided at the turning points of all belt conveyors inside the chute of the transfer points to remove dust adhered to the belt surface; ▪ All conveyor transfer points shall be totally enclosed. Openings for the passages of conveyors shall be fitted with adequate flexible seals; and ▪ All materials returned from dust collection system shall be transferred in enclosed system and shall be stored inside bins or enclosures. 	<p>Within Concrete Batching Plant / Duration of the construction phase</p>	N/A
			<p>Hot feed side</p> <ul style="list-style-type: none"> ▪ The inlet and outlet of the rotary dryer shall be enclosed and ducted to a dust extraction and collection system such as a fabric filter. The particulate and gaseous concentration at the exhaust outlet of the dust collector shall not exceed the required limiting values; ▪ The bucket elevator shall be totally enclosed and the air be extracted and ducted to a dust collection system to meet the required particulates limiting value; ▪ All vibratory screens shall be totally enclosed and dust tight with close-fitted access inspection opening. Gaskets shall be installed to seal off any cracks and edges of any inspection openings; ▪ Chutes for carrying hot material shall be rigid and preferably fitted with abrasion resistant plate inside. They shall be inspected daily for leakages; 	<p>Within Concrete Batching Plant / Duration of the construction phase</p>	N/A

EIA Ref.	EM&A Ref.	EP Condition	Environmental Protection Measures	Location / Duration of measures Timing of completion of measures	Mitigation Measures Implemented?^
			<ul style="list-style-type: none"> All hot bins shall be totally enclosed and dust tight with close-fitted access inspection opening. Gaskets shall be installed to seal off any cracks and edges of any inspection openings. The air shall be extracted and ducted to a dust collection system to meet the required particulates limiting value; and Appropriate control measures shall be adopted in order to meet the required bitumen emission limit as well as the ambient odour level (2 odour units). 		
			<p>Material transportation</p> <ul style="list-style-type: none"> The loading, unloading, handling, transfer or storage of other raw materials which may generate airborne dust emissions such as crushed rocks, sands, stone aggregates, reject fines, shall be carried out in such a manner as to minimize dust emissions; Roadways from the entrance of the plant to the product loading points and/or any other working areas where there are regular movements of vehicles shall be paved or hard surfaced; and Haul roads inside the Works shall be adequately wetted with water and/or chemical suppressants by water trucks or water sprayers. 	Within Concrete Batching Plant / Duration of the construction phase	N/A
			<p>Control of emissions from bitumen decanting</p> <ul style="list-style-type: none"> The heating temperature of the particular bitumen type and grade shall not exceed the corresponding temperature limit of the same type listed in Appendix 1 of the Guidance Note; Tamper-free high temperature cut-off device shall be provided to shut off the fuel supply or electricity in case the upper limit for bitumen temperature is reached; Proper chimney for the discharge of bitumen fumes shall be provided at high level; The emission of bitumen fumes shall not exceed the required emission limit; and <p>The air-to-fuel ratio shall be properly controlled to allow complete combustion of the fuel. The fuel burners, if any, shall be maintained properly and free from carbon deposits in the burner nozzles.</p>	Within Concrete Batching Plant / Duration of the construction phase	N/A
			<p>Liquid fuel</p> <ul style="list-style-type: none"> The receipt, handling and storage of liquid fuel shall be carried out so as to prevent the release of emissions of organic vapours and/or other noxious and offensive emissions to the air. 	Within Concrete Batching Plant / Duration of the construction phase	N/A
			<p>Housekeeping</p> <ul style="list-style-type: none"> A high standard of housekeeping shall be maintained. Waste material, spillage and scattered piles gathered beneath belt conveyors, inside and around enclosures shall be cleared frequently. The minimum clearing frequency is on a weekly basis. 	Within Concrete Batching Plant / Duration of the construction phase	N/A
5.2.6.7	2.1	-	<p>Best Practices for Rock Crushing Plants</p> <p>The relevant best practices for dust control as stipulated in the Guidance Note on the Best Practicable Means for Mineral Works (Stone Crushing Plant) BPM 11/1 (95) as well as in the future Specified Process licence should be adopted. These include:</p>	Within Concrete Batching Plant / Duration of the construction phase	N/A

EIA Ref.	EM&A Ref.	EP Condition	Environmental Protection Measures	Location / Duration of measures Timing of completion of measures	Mitigation Measures Implemented?^
			<p>Crushers</p> <ul style="list-style-type: none"> ■ The outlet of all primary crushers, and both inlet and outlet of all secondary and tertiary crushers, if not installed inside a reasonably dust tight housing, shall be enclosed and ducted to a dust extraction and collection system such as a fabric filter; ■ The inlet hopper of the primary crushers shall be enclosed on top and 3 sides to contain the emissions during dumping of rocks from trucks. The rock while still on the trucks shall be wetted before dumping; ■ Water sprayers shall be installed and operated in strategic locations at the feeding inlet of crushers; and ■ Crusher enclosures shall be rigid and be fitted with self-closing doors and close-fitting entrances and exits. Where conveyors pass through the crusher enclosures, flexible covers shall be installed at entries and exits of the conveyors to the enclosure. 		
			<p>Vibratory screens and grizzlies</p> <ul style="list-style-type: none"> ■ All vibratory screens shall be totally enclosed in a housing. Screenhouses shall be rigid and reasonably dust tight with self-closing doors or close-fitted entrances and exits for access. Where conveyors pass through the screenhouse, flexible covers shall be installed at entries and exits of the conveyors to the housing. Where containment of dust within the screenhouse structure is not successful then a dust extraction and collection system shall be provided; and ■ All grizzlies shall be enclosed on top and 3 sides and sufficient water sprayers shall be installed at their feeding and outlet areas. 	<p>Within Concrete Batching Plant / Duration of the construction phase</p>	<p>N/A</p>
			<p>Belt conveyors</p> <ul style="list-style-type: none"> ■ Except for those conveyors which are placed within a totally enclosed structure such as a screenhouse or those erected at the ground level, all conveyors shall be totally enclosed with windshield on top and 2 sides; ■ Effective belt scraper such as the pre-cleaner blades made by hard wearing materials and provided with pneumatic tensioner, or equivalent device, shall be installed at the head pulley of designated conveyor as required to dislodge fine dust particles that may adhere to the belt surface and to reduce carry-back of fine materials on the return belt. Bottom plates shall also be provided for the conveyor unless it has been demonstrated that the corresponding belt scraper is effective and well maintained to prevent falling material from the return belt; and ■ Except for those transfer points which are placed within a totally enclosed structure such as a screenhouse, all transfer points to and from conveyors shall be enclosed. Where containment of dust within the enclosure is not successful, then water sprayers shall be provided. Openings for any enclosed structure for the passage of conveyors shall be fitted with flexible seals. 	<p>Within Concrete Batching Plant / Duration of the construction phase</p>	<p>N/A</p>

EIA Ref.	EM&A Ref.	EP Condition	Environmental Protection Measures	Location / Duration of measures Timing of completion of measures	Mitigation Measures Implemented?^
			<p>Storage piles and bins</p> <ul style="list-style-type: none"> Where practicable, free falling transfer points from conveyors to stockpiles shall be fitted with flexible curtains or be enclosed with chutes designed to minimize the drop height. Water sprays shall also be used where required. The surface of all surge piles and stockpiles of blasted rocks or aggregates shall be kept sufficiently wet by water spraying wherever practicable; All open stockpiles for aggregates of size in excess of 5 mm shall be kept sufficiently wet by water spraying where practicable; or The stockpiles of aggregates 5 mm in size or less shall be enclosed on 3 sides or suitably located to minimize wind-whipping. Save for fluctuations in stock or production, the average stockpile shall stay within the enclosure walls and in no case the height of the stockpile shall exceed twice the height of the enclosure walls. Scattered piles gathered beneath belt conveyors, inside and around enclosures shall be cleared regularly. 	Within Concrete Batching Plant / Duration of the construction phase	N/A
			<p>Rock drilling equipment</p> <ul style="list-style-type: none"> Appropriate dust control equipment such as a dust extraction and collection system shall be used during rock drilling activities. 	Within Concrete Batching Plant / Duration of the construction phase	N/A
Hazard to Human Life – Construction Phase					
Table 6.40	3.2	-	<ul style="list-style-type: none"> Precautionary measures should be established to request barges to move away during typhoons. 	Construction Site / Construction Period	I
Table 6.40	3.2	-	<ul style="list-style-type: none"> An appropriate marine traffic management system should be established to minimize risk of ship collision. 	Construction Site / Construction Period	I
Table 6.40	3.2	-	<ul style="list-style-type: none"> Location of all existing hydrant networks should be clearly identified prior to any construction works. 	Construction Site / Construction Period	I
Noise Impact – Construction Phase					
7.5.6	4.3	-	<p>Good Site Practice</p> <p>Good site practice and noise management can significantly reduce the impact of construction site activities on nearby NSRs. The following package of measures should be followed during each phase of construction:</p> <ul style="list-style-type: none"> only well-maintained plant to be operated on-site and plant should be serviced regularly during the construction works; machines and plant that may be in intermittent use to be shut down between work periods or should be throttled down to a minimum; 	Within the Project site / During construction phase / Prior to commencement of operation	I

EIA Ref.	EM&A Ref.	EP Condition	Environmental Protection Measures	Location / Duration of measures Timing of completion of measures	Mitigation Measures Implemented?^
			<ul style="list-style-type: none"> ▪ plant known to emit noise strongly in one direction, should, where possible, be orientated to direct noise away from the NSRs; ▪ mobile plant should be sited as far away from NSRs as possible; and ▪ material stockpiles and other structures to be effectively utilised, where practicable, to screen noise from on-site construction activities. 		
7.5.6	4.3	-	<p>Adoption of QPME</p> <ul style="list-style-type: none"> ▪ QPME should be adopted as far as applicable. 	Within the Project site / During construction phase / Prior to commencement of operation	
7.5.6	4.3	-	<p>Use of Movable Noise Barriers</p> <ul style="list-style-type: none"> ▪ Movable noise barriers should be placed along the active works area and mobile plants to block the direct line of sight between PME and the NSRs. 	Within the Project site / During construction phase / Prior to commencement of operation	
7.5.6	4.3	-	<p>Use of Noise Enclosure/ Acoustic Shed</p> <ul style="list-style-type: none"> ▪ Noise enclosure or acoustic shed should be used to cover stationary PME such as air compressor and generator. 	Within the Project site / During construction phase / Prior to commencement of operation	
Water Quality Impact – Construction Phase					

EIA Ref.	EM&A Ref.	EP Condition	Environmental Protection Measures	Location / Duration of measures Timing of completion of measures	Mitigation Measures Implemented?^
8.8.1.2 and 8.8.1.3	5.1	2.26	<p>Marine Construction Activities</p> <p><u>General Measures to be Applied to All Works Areas</u></p> <ul style="list-style-type: none"> ▪ Barges or hoppers shall not be filled to a level which will cause overflow of materials or pollution of water during loading or transportation; ▪ Use of Lean Material Overboard (LMOB) systems shall be prohibited; ▪ Excess materials shall be cleaned from the decks and exposed fittings of barges and hopper dredgers before the vessels are moved; ▪ Plants should not be operated with leaking pipes and any pipe leakages shall be repaired quickly; ▪ Adequate freeboard shall be maintained on barges to reduce the likelihood of decks being washed by wave action; ▪ All vessels shall be sized such that adequate clearance is maintained between vessels and the sea bed at all states of the tide to ensure that undue turbidity is not generated by turbulence from vessel movement or propeller wash; ▪ The works shall not cause foam, oil, grease, litter or other objectionable matter to be present in the water within and adjacent to the works site; and ▪ For ground improvement activities including DCM, the wash water from cleaning of the drilling shaft should be appropriately treated before discharge. The Contractor should ensure the waste water meets the WPCO/TM requirements before discharge. No direct discharge of contaminated water is permitted. 	Within construction site / Duration of the construction phase	I
			<p><u>Specific Measures to be Applied to All Works Areas</u></p> <ul style="list-style-type: none"> ▪ The daily maximum production rates shall not exceed those assumed in the water quality assessment in the EIA report; ▪ A maximum of 10 % fines content to be adopted for sand blanket and 20 % fines content for marine filling below +2.5 mPD prior to substantial completion of seawall (until end of Year 2017) shall be specified in the works contract document; 	Within construction site / Duration of the construction phase	I
			<ul style="list-style-type: none"> ▪ An advance seawall of at least 200m to be constructed (comprising either rows of contiguous permanent steel cells completed above high tide mark or partially completed seawalls with rock core to high tide mark and filter layer on the inner side) prior to commencement of marine filling activities; 		N/A
			<ul style="list-style-type: none"> ▪ Closed grab dredger shall be used to excavate marine sediment; ▪ Silt curtains surrounding the closed grab dredger shall be deployed in accordance with the Silt Curtain Deployment Plan; and 		N/A *(The arrangement of silt curtain has been modified. The details can be referred to Silt Curtain Deployment Plan)
			<ul style="list-style-type: none"> ▪ The Silt Curtain Deployment Plan shall be implemented. 		I

EIA Ref.	EM&A Ref.	EP Condition	Environmental Protection Measures	Location / Duration of measures Timing of completion of measures	Mitigation Measures Implemented?^
			<p><u>Specific Measures to be Applied to Land Formation Activities prior to Commencement of Marine Filling Works</u></p> <ul style="list-style-type: none"> ▪ Double layer 'Type III' silt curtains to be applied around the active eastern works areas prior to commencement of sand blanket laying activities. The silt curtains shall be configured to minimise SS release during ebb tides. A silt curtain efficiency test shall be conducted to validate the performance of the silt curtains; ▪ Double layer silt curtains to enclose WSRs C7a and silt screens installed at the intake points for both WSR C7a and C8 prior to commencement of construction; and 	Within construction site / Duration of the construction phase	<p>NA</p> <p>*(The arrangement of silt curtain has been modified. The details can be referred to Silt Curtain Deployment Plan)</p> <p>For C7a, I</p> <p>For C8, N/A</p> <p>*(The requirement of silt curtain / screen has been modified. The details can be referred to Silt Curtain Deployment Plan)</p>
			<ul style="list-style-type: none"> ▪ The silt curtains and silt screens should be regularly checked and maintained. 		I
			<p><u>Specific Measures to be Applied to Land Formation Activities during Marine Filling Works</u></p> <ul style="list-style-type: none"> ▪ Double layer 'Type II' or 'Type III' silt curtains to be applied around the eastern openings between partially completed seawalls prior to commencement of marine filling activities. The silt curtains shall be configured to minimise SS release during ebb tides; 	Within construction site / Duration of the construction phase	<p>N/A *(The arrangement of silt curtain has been modified. The details can be referred to Silt Curtain Deployment Plan)</p>
			<ul style="list-style-type: none"> ▪ Double layer silt curtains to be applied at the south-western opening prior to commencement of marine filling activities; 		<p>N/A *(The arrangement of silt curtain has been modified. The details can be referred to Silt Curtain Deployment Plan)</p>
			<ul style="list-style-type: none"> ▪ Double layer silt curtain to enclose WSR C7a and silt screens installed at the intake points for both WSR C7a and C8 prior to commencement of marine filling activities; and 		<p>N/A</p> <p>*(The requirement of silt curtain / screen has been modified. The details can be referred to Silt Curtain Deployment Plan)</p>
			<ul style="list-style-type: none"> ▪ The silt curtains and silt screens should be regularly checked and maintained. 		N/A

EIA Ref.	EM&A Ref.	EP Condition	Environmental Protection Measures	Location / Duration of measures Timing of completion of measures	Mitigation Measures Implemented?^
			<p><u>Specific Measures to be Applied to the Field Joint Excavation Works for the Submarine Cable Diversion</u></p> <ul style="list-style-type: none"> Only closed grabs designed and maintained to avoid spillage shall be used and should seal tightly when operated. Excavated materials shall be disposed at designated marine disposal area in accordance with the Dumping and Sea Ordinance (DASO) permit conditions; and Silt curtains surrounding the closed grab dredger to be deployed as a precautionary measure. 	Within construction site / Duration of the construction phase	N/A
8.8.1.4	5.1	-	<p>Modification of the Existing Seawall</p> <ul style="list-style-type: none"> Silt curtains shall be deployed around the seawall modification activities to completely enclose the active works areas, and care should be taken to avoid splashing of rockfill / rock armour into the surrounding marine environment. For the connecting sections with the existing outfalls, works for these connection areas should be undertaken during the dry season in order that individual drainage culvert cells may be isolated for interconnection works. 	At the existing northern seawall / Duration of the construction phase	N/A
8.8.1.5	5.1	-	<p>Construction of New Stormwater Outfalls and Modifications to Existing Outfalls</p> <ul style="list-style-type: none"> During operation of the temporary drainage channel, runoff control measures such as bunding or silt fence shall be provided on both sides of the channel to prevent accumulation and release of SS via the temporary channel. Measures should also be taken to minimise the ingress of site drainage into the culvert excavations. 	Within construction site / Duration of the construction phase	N/A
8.8.1.6 8.8.1.7	5.1	2.27	<p>Piling Activities for Construction of New Runway Approach Lights and HKIAAA Marker Beacons</p> <p>Silt curtains shall be deployed around the piling activities to completely enclose the piling works and care should be taken to avoid spillage of excavated materials into the surrounding marine environment.</p> <p><u>For construction of the eastern approach lights at the CMPs</u></p> <ul style="list-style-type: none"> Ground improvement via DCM using a close-spaced layout shall be completed prior to commencement of piling works; Steel casings shall be installed to enclose the excavation area prior to commencement of excavation; The excavated materials shall be removed using a closed grab within the steel casings; No discharge of the cement mixed materials into the marine environment will be allowed; and Excavated materials shall be treated and reused on-site. 	Within construction site / Duration of the construction phase	N/A
8.8.1.8	5.1	-	<p>Construction of Site Runoff and Drainage</p> <p>The site practices outlined in ProPECC Note PN 1/94 should be followed as far as practicable in order to minimise surface runoff and the chance of erosion. The following measures are recommended:</p> <ul style="list-style-type: none"> Install perimeter cut-off drains to direct off-site water around the site and implement internal drainage, erosion and sedimentation control facilities. Channels, earth bunds or sand bag barriers should be provided on site to direct storm water to silt removal facilities. The design of the temporary on-site 	Within construction site / Duration of the construction phase	I

EIA Ref.	EM&A Ref.	EP Condition	Environmental Protection Measures	Location / Duration of measures Timing of completion of measures	Mitigation Measures Implemented?^
			<p>drainage system should be undertaken by the Contractors prior to the commencement of construction (for works areas located on the existing Airport island) or as soon as the new land is completed (for works areas located on the new landform);</p> <hr/> <ul style="list-style-type: none"> ■ Sand/silt removal facilities such as sand/silt traps and sediment basins should be provided to remove sand/silt particles from runoff to meet the requirements of the TM-DSS standards under the WPCO. The design of efficient silt removal facilities should make reference to the guidelines in Appendix A1 of ProPECC Note PN 1/94. Sizes may vary depending upon the flow rate. The detailed design of the sand/silt traps should be undertaken by the Contractors prior to the commencement of construction; <hr/> <ul style="list-style-type: none"> ■ All drainage facilities and erosion and sediment control structures should be regularly inspected and maintained to ensure proper and efficient operation at all times and particularly during rainstorms. Deposited silt and grit should be regularly removed, at the onset of and after each rainstorm to ensure that these facilities are functioning properly; <hr/> <ul style="list-style-type: none"> ■ Measures should be taken to minimize the ingress of site drainage into excavations. If excavation of trenches in wet periods is necessary, they should be dug and backfilled in short sections wherever practicable. Water pumped out from foundation excavations should be discharged into storm drains via silt removal facilities; <hr/> <ul style="list-style-type: none"> ■ In the event that contaminated groundwater is identified at excavation areas, this should be treated on-site using a suitable wastewater treatment process. The effluent should be treated according to the requirements of the TM-DSS standards under the WPCO prior to discharge to foul sewers or collected for proper disposal off-site. No direct discharge of contaminated groundwater is permitted; and <hr/> <ul style="list-style-type: none"> ■ All vehicles and plant should be cleaned before leaving a construction site to ensure no earth, mud, debris and the like is deposited by them on roads. An adequately designed and sited wheel washing facility should be provided at construction site exits. Wash-water should have sand and silt settled out and removed regularly to ensure the continued efficiency of the process. The section of access road leading to, and exiting from, the wheel-wash bay to the public road should be paved with sufficient backfall toward the wheel-wash bay to prevent vehicle tracking of soil and silty water to public roads and drains. All washwater should be treated according to the requirements of the TM-DSS standards under the WPCO prior to discharge. 		I
8.8.1.9	5.1	-	<p>Sewage Effluent from Construction Workforce</p> <ul style="list-style-type: none"> ■ Temporary sanitary facilities, such as portable chemical toilets, should be employed on-site where necessary to handle sewage from the workforce. A licensed contractor should be employed to provide appropriate and adequate portable toilets and be responsible for appropriate disposal and maintenance. 	Within construction site / During construction phase	I
8.8.1.10 8.8.1.11	5.1		<p>General Construction Activities</p> <ul style="list-style-type: none"> ■ Construction solid waste, debris and refuse generated on-site should be collected, handled and disposed of properly to avoid entering any nearby storm water drain. Stockpiles of cement and other construction materials should be kept covered when not being used; and 	Within construction site / During construction phase	I

EIA Ref.	EM&A Ref.	EP Condition	Environmental Protection Measures	Location / Duration of measures Timing of completion of measures	Mitigation Measures Implemented?^
8.8.1.12 8.8.1.13	5.1	2.28	<ul style="list-style-type: none"> ▪ Oils and fuels should only be stored in designated areas which have pollution prevention facilities. To prevent spillage of fuels and solvents to any nearby storm water drain, all fuel tanks and storage areas should be provided with locks and be sited on sealed areas, within bunds of a capacity equal to 110% of the storage capacity of the largest tank. The bund should be drained of rainwater after a rain event. <p>Drilling Activities for the Submarine Aviation Fuel Pipelines</p> <p>To prevent potential water quality impacts at Sha Chau, the following measures shall be applied:</p> <ul style="list-style-type: none"> ▪ A 'zero-discharge' policy shall be applied for all activities to be conducted at Sha Chau; ▪ No bulk storage of chemicals shall be permitted; and ▪ A containment pit shall be constructed around the drill holes. This containment pit shall be lined with impermeable lining and bunded on the outside to prevent inflow from off-site areas. 	Within construction site / During construction phase	I
			<p>At the airport island side of the drilling works, the following measures shall be applied for treatment of wastewater:</p> <ul style="list-style-type: none"> ▪ During pipe cleaning, appropriate desilting or sedimentation device should be provided on site for treatment before discharge. The Contractor should ensure discharge water from the sedimentation tank meet the WPCO/TM requirements before discharge; and ▪ Drilling fluid used in drilling activities should be reconditioned and reused as far as possible. Temporary enclosed storage locations should be provided on-site for any unused chemicals that needs to be transported away after all the related construction activities are completed. The requirements in ProPECC Note PN 1/94 should be adhered to in the handling and disposal of bentonite slurries. 	Within construction site / During construction phase	I
Waste Management Implication – Construction Phase					
10.5.1.1	7.1	-	<p>Opportunities to minimise waste generation and maximise the reuse of waste materials generated by the project have been incorporated where possible into the planning, design and construction stages, and the following measures have been recommended:</p> <ul style="list-style-type: none"> ▪ The relevant construction methods (particularly for the tunnel works) and construction programme have been carefully planned and developed to minimise the extent of excavation and to maximise the on-site reuse of inert C&D materials generated by the project as far as practicable. Temporary stockpiling areas will also be provided to facilitate on-site reuse of inert C&D materials; ▪ Priority should be given to collect and reuse suitable inert C&D materials generated from other concurrent projects and the Government's PFRF as fill materials for the proposed land formation works; ▪ Only non-dredged ground improvement methods should be adopted in order to completely avoid the need for dredging and disposal of marine sediment for the proposed land formation work; ▪ Excavation work for constructing the APM tunnels, BHS tunnels and airside tunnels will not be down to the CMPs beneath the fill materials in order to avoid excavating any sediments; and 	Project Site Area / During design and construction phase	I I I N/A

EIA Ref.	EM&A Ref.	EP Condition	Environmental Protection Measures	Location / Duration of measures Timing of completion of measures	Mitigation Measures Implemented?^
			<ul style="list-style-type: none"> ■ For the marine sediments expected to be excavated from the piling works of TRC, APM & BHS tunnels, airside tunnels and other facilities on the proposed land formation area, piling work of marine sections of the approach lights and HKIAAA beacons, basement works for some of T2 expansion area and excavation works for the proposed APM depot should be treated and reused on-site as backfilling materials, although required treatment level / detail and the specific re-use mode are under development. 		N/A
10.5.1.1	7.1	-	<p>The following good site practices should be performed during the construction activities include:</p> <ul style="list-style-type: none"> ■ Nomination of an approved person, such as a site manager, to be responsible for good site practices, arrangements for collection and effective disposal to an appropriate facility, of all wastes generated at the site; ■ Training of site personnel in proper waste management and chemical waste handling procedures; ■ Provision of sufficient waste disposal points and regular collection for disposal; ■ Appropriate measures to minimise windblown litter and dust during transportation of waste by either covering trucks by tarpaulin/ similar material or by transporting wastes in enclosed containers. The cover should be extended over the edges of the sides and tailboards; ■ Stockpiles of C&D materials should be kept wet or covered by impervious sheets to avoid wind-blown dust; ■ All dusty materials including C&D materials should be sprayed with water immediately prior to any loading transfer operation so as to keep the dusty material wet during material handling at the barging points/ stockpile areas; ■ C&D materials to be delivered to and from the project site by barges or by trucks should be kept wet or covered to avoid wind-blown dust; ■ The speed of the trucks including dump trucks carrying C&D or waste materials within the site should be controlled to about 10 km/hour in order to reduce the adverse dust impact and secure the safe movement around the site; and ■ To avoid or minimise dust emission during transport of C&D or waste materials within the site, each and every main temporary access should be paved with concrete, bituminous hardcore materials or metal plates and kept clear of dusty materials. Unpaved parts of the road should be sprayed with water or a dust suppression chemical so as to keep the entire road surface wet. 	Project Site Area / Construction Phase	I
10.5.1.3	7.1	-	<p>The following practices should be performed to achieve waste reduction include:</p> <ul style="list-style-type: none"> ■ Use of steel or aluminium formworks and falseworks for temporary works as far as practicable; ■ Adoption of repetitive design to allow reuse of formworks as far as practicable; ■ Segregation and storage of different types of waste in different containers, skips or stockpiles to enhance reuse or recycling of materials and their proper disposal; 	Project Site Area / Construction Phase	I

EIA Ref.	EM&A Ref.	EP Condition	Environmental Protection Measures	Location / Duration of measures Timing of completion of measures	Mitigation Measures Implemented?^
			<ul style="list-style-type: none"> ▪ Encourage collection of aluminium cans, PET bottles and paper by providing separate labelled bins to enable these wastes to be segregated from other general refuse generated by the work force; ▪ Any unused chemicals or those with remaining functional capacity should be collected for reused as far as practicable; ▪ Proper storage and site practices to minimise the potential for damage or contamination of construction materials; and ▪ Plan and stock construction materials carefully to minimise amount of waste generated and avoid unnecessary generation of waste. 		
10.5.1.5	7.1		<ul style="list-style-type: none"> ▪ Inert and non-inert C&D materials should be handled and stored separately to avoid mixing the two types of materials. 	Project Site Area / Construction Phase	I
10.5.1.5	7.1	-	<ul style="list-style-type: none"> ▪ Any recyclable materials should be segregated from the non-inert C&D materials for collection by reputable licensed recyclers whereas the non-recyclable waste materials should be disposed of at the designated landfill site by a reputable licensed waste collector. 	Project Site Area / Construction Phase	I
10.5.1.6	7.1	-	<ul style="list-style-type: none"> ▪ A trip-ticket system promulgated shall be developed in order to monitor the off-site delivery of surplus inert C&D materials that could not be reused on-site for the proposed land formation work at the PFRF and to control fly tipping. 	Project Site Area / Construction Phase	I
10.5.1.6	7.1	2.32	<ul style="list-style-type: none"> ▪ The Contractor should prepare and implement a Waste Management Plan detailing various waste arising and waste management practices. 	Construction Phase	I
10.5.1.16	7.1	-	<p>The following mitigation measures are recommended during excavation and treatment of the sediments:</p> <ul style="list-style-type: none"> ▪ On-site remediation should be carried out in an enclosed area in order to minimise odour/dust emissions; ▪ The loading, unloading, handling, transfer or storage of treated and untreated sediment should be carried out in such a manner to prevent or minimise dust emissions; ▪ All practical measures, including but not limited to speed control for vehicles, should be taken to minimise dust emission; ▪ Good housekeeping should be maintained at all times at the sediment treatment facility and storage area; ▪ Treated and untreated sediment should be clearly separated and stored separately; and ▪ Surface runoff from the enclosed area should be properly collected and stored separately, and then properly treated to levels in compliance with the relevant effluent standards as required by the Water Pollution Control Ordinance before final discharge. 	Project Site Area / Construction Phase	N/A
10.5.1.18	7.1	-	<p>The marine sediments to be removed from the cable field joint area would be disposed of at the designated disposal sites to be allocated by the MFC. The following mitigation measures should be strictly</p>	Project Site Area / Construction Phase	N/A

EIA Ref.	EM&A Ref.	EP Condition	Environmental Protection Measures	Location / Duration of measures Timing of completion of measures	Mitigation Measures Implemented?^
			<p>followed to minimise potential impacts on water quality during transportation of the sediments requiring Type 1 disposal:</p> <ul style="list-style-type: none"> Bottom opening of barges shall be fitted with tight fitting seals to prevent leakage of material; Monitoring of the barge loading shall be conducted to ensure that loss of material does not take place during transportation. Transport barges or vessels shall be equipped with automatic self-monitoring devices as specified by EPD; and Barges or hopper barges shall not be filled to a level that would cause the overflow of materials or sediment laden water during loading or transportation. 		
10.5.1.19	7.1	-	<p>Contractor should register with the EPD as a chemical waste producer and to follow the relevant guidelines. The following measures should be implemented:</p> <ul style="list-style-type: none"> Good quality containers compatible with the chemical wastes should be used; Incompatible chemicals should be stored separately; Appropriate labels must be securely attached on each chemical waste container indicating the corresponding chemical characteristics of the chemical waste, such as explosive, flammable, oxidizing, irritant, toxic, harmful, corrosive, etc.; and The contractor will use a licensed collector to transport and dispose of the chemical wastes at the approved Chemical Waste Treatment Centre or other licensed recycling facilities, in accordance with the Waste Disposal (Chemical Waste) (General) Regulation. 	Project Site Area / Construction Phase	I
10.5.1.20	7.1	-	<ul style="list-style-type: none"> General refuse should be stored in enclosed bins or compaction units separated from inert C&D material. A reputable waste collector should be employed by the contractor to remove general refuse from the site for disposal at designated landfill sites. An enclosed and covered area should be provided to reduce the occurrence of 'wind blown' light material. 	Project Site Area / Construction Phase	I
10.5.1.21	7.1	-	<ul style="list-style-type: none"> The construction contractors will be required to regularly check and clean any refuse trapped or accumulated along the newly constructed seawall. Such refuse will then be stored and disposed of together with the general refuse. 	Project Site Area / Construction Phase	N/A
Land Contamination – Construction Phase					
11.10.1.2 to 11.10.1.3	8.1	2.32	<p>For areas inaccessible during site reconnaissance survey</p> <ul style="list-style-type: none"> Further site reconnaissance would be conducted once the areas are accessible in order to identify any land contamination concern for the areas. 	Project Site Area inaccessible during site reconnaissance / Prior to Construction Phase	I
			<ul style="list-style-type: none"> Subject to further site reconnaissance findings, a supplementary Contamination Assessment Plan (CAP) for additional site investigation (SI) (if necessary) may be prepared and submitted to EPD for endorsement prior to the commencement of SI at these areas. 		I

EIA Ref.	EM&A Ref.	EP Condition	Environmental Protection Measures	Location / Duration of measures Timing of completion of measures	Mitigation Measures Implemented?^
			<ul style="list-style-type: none"> After completion of SI, the Contamination Assessment Report (CAR) will be prepared and submitted to EPD for approval prior to start of the proposed construction works at the golf course, the underground and above-ground fuel storage tank areas, emergency power generation units, airside petrol filling station and fuel tank room. 		I *(CAR for golf course)
			<ul style="list-style-type: none"> Should remediation be required, Remediation Action Plan (RAP) and Remediation Report (RR) will be prepared for EPD's approval prior to commencement of the proposed remediation and any construction works respectively. 		N/A
11.8.1.2	8.1	-	<p>If contaminated soil is identified, the following mitigation measures are for the excavation and transportation of contaminated materials (if any):</p> <ul style="list-style-type: none"> To minimize the incidents of construction workers coming in contact with any contaminated materials, bulk earth-moving excavation equipment should be employed; Contact with contaminated materials can be minimised by wearing appropriate clothing and personal protective equipment such as gloves and masks (especially when working directly with contaminated material), provision of washing facilities and prohibition of smoking and eating on site; Stockpiling of contaminated excavated materials on site should be avoided as far as possible; The use of any contaminated soil for landscaping purpose should be avoided unless pre-treatment was carried out; Vehicles containing any excavated materials should be suitably covered to reduce dust emissions and/or release of contaminated wastewater; Truck bodies and tailgates should be sealed to prevent any discharge; Only licensed waste haulers should be used to collect and transport contaminated material to treatment/disposal site and should be equipped with tracking system to avoid fly tipping; Speed control for trucks carrying contaminated materials should be exercised. 8km/h is the recommended speed limit; Strictly observe all relevant regulations in relation to waste handling, such as Waste Disposal Ordinance (Cap 354), Waste Disposal (Chemical Waste) (General) Regulation (Cap 354) and obtain all necessary permits where required; and Maintain records of waste generation and disposal quantities and disposal arrangements. 	Project Site Area / Construction Phase	N/A
Terrestrial Ecological – Construction Phase					
12.10.1.1	9.2	2.14	<p>Pre-construction Egret Survey</p> <ul style="list-style-type: none"> Conduct ecological survey for Sha Chau egret to update the latest boundary of the egret. 	Breeding season (April - July) prior to commencement of HDD drilling works at HKIA	I

EIA Ref.	EM&A Ref.	EP Condition	Environmental Protection Measures	Location / Duration of measures Timing of completion of measures	Mitigation Measures Implemented?^
12.7.2.3 and 12.7.2.6	9.1	2.30	Avoidance and Minimisation of Direct Impact to Egret <ul style="list-style-type: none"> The daylighting location will avoid direct encroachment to the Sheung Sha Chau egret. The daylighting location and mooring of flat top barge, if required, will be kept away from the egret; In any event, controls such as demarcation of construction site boundary and confining the lighting within the site will be practised to minimise disturbance to off-site habitat at Sheung Sha Chau Island; and The containment pit at the daylighting location shall be covered or camouflaged. 	During construction phase at Sheung Sha Chau Island	
12.7.2.5	9.1	2.30	Preservation of Nesting Vegetation <ul style="list-style-type: none"> The proposed daylighting location and the arrangement of connecting pipeline will avoid the need of tree cutting, therefore the trees that are used by ardeids for nesting will be preserved. 	During construction phase at Sheung Sha Chau Island	
12.7.2.4 and 12.7.2.6	9.1	2.30	Timing the Pipe Connection Works outside Ardeid's Breeding Season <ul style="list-style-type: none"> All HDD and related construction works on Sheung Sha Chau Island will be scheduled outside the ardeids' breeding season (between April and July). No night-time construction work will be allowed on Sheung Sha Chau Island during all seasons. 	During construction phase at Sheung Sha Chau Island	
12.10.1.1	9.3	-	Ecological Monitoring <ul style="list-style-type: none"> During the HDD construction works period from August to March, ecological monitoring will be undertaken monthly at the HDD daylighting location on Sheung Sha Chau Island to identify and evaluate any impacts with appropriate actions taken as required to address and minimise any adverse impact found. 	at Sheung Sha Chau Island	
Marine Ecological Impact – Pre-construction Phase					
13.11.4.1	10.2.2	-	<ul style="list-style-type: none"> Pre-construction phase Coral Dive Survey. 	HKIAAA artificial seawall	
Marine Ecological Impact – Construction Phase					
13.11.1.3 to 13.11.1.6	-	-	Minimisation of Land Formation Area <ul style="list-style-type: none"> Minimise the overall size of the land formation needed for the additional facilities to minimise the overall loss of habitat for marine resources, especially the CWD population. 	Land formation footprint / during detailed design phase to completion of construction	
13.11.1.7 to 13.11.1.10	-	2.31	Use of Construction Methods with Minimal Risk/Disturbance <ul style="list-style-type: none"> Use of non-dredge method for the main land formation and ancillary works including the diversion of the aviation fuel pipeline to the AFRF; Use of Deep Cement Mixing (DCM) method instead of conventional seabed dredging for the land formation works to reduce the risk of negative impacts through the elevation of suspended solids and contaminants on CWDs, fisheries and the marine environment; 	During construction phase at marine works area	

EIA Ref.	EM&A Ref.	EP Condition	Environmental Protection Measures	Location / Duration of measures Timing of completion of measures	Mitigation Measures Implemented?^
			<ul style="list-style-type: none"> Use of bored piling in short duration to form the new approach lights and marker beacons for the new runway; 		N/A
			<ul style="list-style-type: none"> Avoid bored piling during CWD peak calving season (Mar to Jun); 		I
			<ul style="list-style-type: none"> Prohibition of underwater percussive piling; and 		I
			<ul style="list-style-type: none"> Use of horizontal directional drilling (HDD) method and water jetting methods for placement of submarine cables and pipelines to minimise the disturbance to the CWDs and other marine ecological resources. 		I
13.11.2.1 to 13.11.2.7	-	-	<p>Mitigation for Indirect Disturbance due to Deterioration of Water Quality</p> <ul style="list-style-type: none"> Water quality mitigation measures during construction phases include consideration of alternative construction methods, deployment of silt curtain and good site practices; Alternative construction methods including use of non-dredge methods for ground improvement (e.g. Deep Cement Mixing (DCM), prefabricated vertical drains (PVD), sand compaction piles, steel cells, stone columns and vertical sand drains); Use of bored piling in short duration to form the new approach lights and marker beacons for the new runway; and <p>Use of horizontal directional drilling (HDD) method and water jetting methods for placement of undersea cables and pipelines to minimise the disturbance to the CWDs and other marine ecological resources.</p>	All works area during the construction phase	I
					I
					N/A
					I
13.11.1.12	-	-	<p>Strict Enforcement of No-Dumping Policy</p> <ul style="list-style-type: none"> A policy prohibiting dumping of wastes, chemicals, oil, trash, plastic, or any other substance that would potentially be harmful to dolphins and/or their habitat in the work area; Mandatory educational programme of the no-dumping policy be made available to all construction site personnel for all project-related works; Fines for infractions should be implemented; and Unscheduled, on-site audits shall be implemented. 	All works area during the construction phase	I
13.11.1.13	-	-	<p>Good Construction Site Practices</p> <ul style="list-style-type: none"> Regular inspection of the integrity and effectiveness of all silt curtains and monitoring of effluents to ensure that any discharge meets effluent discharge guidelines; Keep the number of working or stationary vessels present on-site to the minimum anytime; and Unscheduled, on-site audits for all good site practice restrictions should be conducted, and fines or penalties sufficient to be an effective deterrent need to be levied against violators. 	All works area during the construction phase	I
13.11.1.3 to 13.11.1.6	-	-	<p>Minimisation of Land Formation Area</p> <ul style="list-style-type: none"> Minimise the overall size of the land formation needed for the additional facilities to minimise the overall loss of habitat for marine resources, especially the CWD population. 	Land formation footprint / during detailed design phase	I

EIA Ref.	EM&A Ref.	EP Condition	Environmental Protection Measures	Location / Duration of measures Timing of completion of measures	Mitigation Measures Implemented?^
13.11.5.4 to 13.11.5.13	10.3.1	-	<p>SkyPier High Speed Ferries' Speed Restrictions and Route Diversions</p> <ul style="list-style-type: none"> SkyPier HSFs operating to / from Zhuhai and Macau would divert north of SCLKC Marine Park with a 15 knot speed limit to apply for the part-journeys that cross high CWD abundance grid squares as indicatively shown in Drawing No. MCL/P132/EIA/13-023 of the EIA Report. Both the alignment of the northerly route and the portion of routings to be subject to the speed limit of 15 knots shall be finalised prior to commencement of construction based on the future review of up-to-date CWD abundance and EM&A data and taking reference to changes in total SkyPier HSF numbers; and A maximum of 10 knots will be enforced through the designated SCLKC Marine Park area at all times. <p>Other mitigation measures</p> <ul style="list-style-type: none"> The ET will audit various parameters including actual daily numbers of HSFs, compliance with the 15-knot speed limit in the speed control zone and diversion compliance for SkyPier HSFs operating to / from Zhuhai and Macau; and The effectiveness of the CWD mitigation measures after implementation of initial six month SkyPier HSF diversion and speed restriction will be reviewed. 	<p>to completion of construction</p> <p>Area between the footprint and SCLKC Marine Park during construction phase</p> <p>Area between the footprint and SCLKC Marine Park during construction phase</p>	<p> </p> <p> </p>
13.11.5.14 to 13.11.5.18	10.3.1	2.31	<p>Dolphin Exclusion Zone</p> <ul style="list-style-type: none"> Establishment of a 24 hr Dolphin Exclusion Zone (DEZ) with a 250 m radius around the land formation works areas; A DEZ would also be implemented during ground improvement works (e.g. DCM), water jetting works for submarine cables diversion, open trench dredging at the field joint locations and seawall construction; and A DEZ would also be implemented during bored piling work but as a precautionary measure only. 	<p>Marine waters around land formation works area during construction phase</p>	<p> </p> <p> </p> <p>N/A</p>
13.11.5.19	10.4	2.31	<p>Acoustic Decoupling of Construction Equipment</p> <ul style="list-style-type: none"> Air compressors and other noisy equipment that must be mounted on steel barges should be acoustically-decoupled to the greatest extent feasible, for instance by using rubber or air-filled tyres; and Specific acoustic decoupling measures shall be specified during the detailed design of the project for use during the land formation works. 	<p>Around coastal works area during construction phase</p>	<p> </p>
13.11.5.20	10.6.1	2.29	<p>Spill Response Plan</p> <ul style="list-style-type: none"> An oil and hazardous chemical spill response plan is proposed to be established during the construction phase as a precautionary measure so that appropriate actions to prevent or reduce risks to CWDs can be undertaken in the event of an accidental spillage. 	<p>Construction phase</p>	<p> </p>

EIA Ref.	EM&A Ref.	EP Condition	Environmental Protection Measures	Location / Duration of measures Timing of completion of measures	Mitigation Measures Implemented?^
13.11.5.21 to 13.11.5.23	10.6.1	-	Construction Vessel Speed Limits and Skipper Training <ul style="list-style-type: none"> A speed limit of 10 knots should be strictly observed for construction vessels at areas with the highest CWD densities; and Vessels traversing through the work areas should be required to use predefined and regular routes (which would presumably become known to resident dolphins) to reduce disturbance to cetaceans due to vessel movements. Specific marine routes shall be specified by the Contractor prior to construction commencing. 	All areas north and west of Lantau Island during construction phase	I
Fisheries Impact – Construction Phase					
14.9.1.2 to 14.9.1.5	-	-	Minimisation of Land Formation Area <ul style="list-style-type: none"> Minimise the overall size of the land formation needed for the additional facilities to minimise the overall loss of habitat for fisheries resources. 	Land formation footprint / during detailed design phase to completion of construction	I
14.9.1.6	-	-	Use of Construction Methods with Minimal Risk/Disturbance <ul style="list-style-type: none"> Use of non-dredge method for the main land formation and ancillary works including the diversion of the aviation fuel pipeline to the AFRF; Use of Deep Cement Mixing (DCM) method instead of conventional seabed dredging for the land formation works to reduce the risk of negative impacts through the elevation of suspended solids and contaminants on fisheries and the marine environment; Use of bored piling in short duration to form the new approach lights and marker beacons for the new runway; and Use of horizontal directional drilling (HDD) method and water jetting methods for placement of undersea cables and pipelines to minimise the disturbance to fisheries resources. 	During construction phase at marine works area	I I N/A I
14.9.1.11	-	-	Strict Enforcement of No-Dumping Policy <ul style="list-style-type: none"> A policy prohibiting dumping of wastes, chemicals, oil, trash, plastic, or any other substance that would potentially be harmful to dolphins and/or their habitat in the work area; Mandatory educational programme of the no-dumping policy be made available to all construction site personnel for all project-related works; Fines for infractions should be implemented; and Unscheduled, on-site audits shall be implemented. 	All works area during the construction phase	I
14.9.1.12	-	-	Good Construction Site Practices <ul style="list-style-type: none"> Regular inspection of the integrity and effectiveness of all silt curtains and monitoring of effluents to ensure that any discharge meets effluent discharge guidelines; Keep the number of working or stationary vessels present on-site to the minimum anytime; and 	All works area during the construction phase	I

EIA Ref.	EM&A Ref.	EP Condition	Environmental Protection Measures	Location / Duration of measures Timing of completion of measures	Mitigation Measures Implemented?^
14.9.1.13 to 14.9.1.18	-		<ul style="list-style-type: none"> ■ Unscheduled, on-site audits for all good site practice restrictions should be conducted, and fines or penalties sufficient to be an effective deterrent need to be levied against violators. <p>Mitigation for Indirect Disturbance due to Deterioration of Water Quality</p> <ul style="list-style-type: none"> ■ Water quality mitigation measures during construction phases include consideration of alternative construction methods, deployment of silt curtain and good site practices; ■ Alternative construction methods including use of non-dredge methods for ground improvement (e.g. Deep Cement Mixing (DCM), prefabricated vertical drains (PVD), sand compaction piles, steel cells, stone columns and vertical sand drains); ■ Use of bored piling in short duration to form the new approach lights and marker beacons for the new runway; and ■ Use of horizontal directional drilling (HDD) method and water jetting methods for placement of undersea cables and pipelines to minimise the disturbance to fisheries resources. 	All works area during the construction phase	
Landscaping and Visual Impact – Construction Phase					
Table 15.6	12.3	-	CM1 - The construction area and contractor's temporary works areas should be minimised to avoid impacts on adjacent landscape.	All works areas for duration of works; Upon handover and completion of works.	
Table 15.6	12.3	-	CM2 - Reduction of construction period to practical minimum.	All works areas for duration of works; Upon handover and completion of works.	
Table 15.6	12.3	-	CM3 - Phasing of the construction stage to reduce visual impacts during the construction phase.	All works areas for duration of works; Upon handover and completion of works.	
Table 15.6	12.3	-	CM4 - Construction traffic (land and sea) including construction plants, construction vessels and barges should be kept to a practical minimum.	All works areas for duration of works; Upon handover and completion of works.	
Table 15.6	12.3	-	CM5 - Erection of decorative mesh screens or construction hoardings around works areas in visually unobtrusive colours.	All works areas for duration of works; Upon handover and completion of works. –	

EIA Ref.	EM&A Ref.	EP Condition	Environmental Protection Measures	Location / Duration of measures Timing of completion of measures	Mitigation Measures Implemented?^
				may be disassembled in phases	
Table 15.6	12.3	-	CM6 - Avoidance of excessive height and bulk of site buildings and structures.	New passenger concourse, terminal 2 expansion and other proposed airport related buildings and structures under the project; Upon handover and completion of works.	N/A
Table 15.6	12.3	-	CM7 - Control of night-time lighting by hooding all lights and through minimisation of night working periods.	All works areas for duration of works; Upon handover and completion of works. – may be disassembled in phases	I
Table 15.6	12.3	-	CM8 - All existing trees shall be carefully protected during construction. Detailed Tree Protection Specification shall be provided in the Contract Specification. Under this specification, the Contractor shall be required to submit, for approval, a detailed working method statement for the protection of trees prior to undertaking any works adjacent to all retained trees, including trees in contractor's works areas.	All existing trees to be retained; Upon handover and completion of works.	I
Table 15.6	12.3	-	CM9 - Trees unavoidably affected by the works shall be transplanted where practical. A detailed Tree Transplanting Specification shall be provided in the Contract Specification, if applicable. Sufficient time for necessary tree root and crown preparation periods shall be allowed in the project programme.	All existing trees to be affected by the works; Upon handover and completion of works.	I
Table 15.6	12.3	-	CM10 - Land formation works shall be followed with advanced hydroseeding around taxiways and runways as soon as practical.	All affected existing grass areas around runways and verges/Duration of works; Upon handover and completion of works.	N/A
Cultural Heritage Impact – Construction Phase					
Not applicable.					

EIA Ref.	EM&A Ref.	EP Condition	Environmental Protection Measures	Location / Duration of measures Timing of completion of measures	Mitigation Measures Implemented?^
Health Impact – Aircraft Emissions					
Not applicable.					
Health Impact – Aircraft Noise					
Not applicable.					

Notes:

I= implemented where applicable;

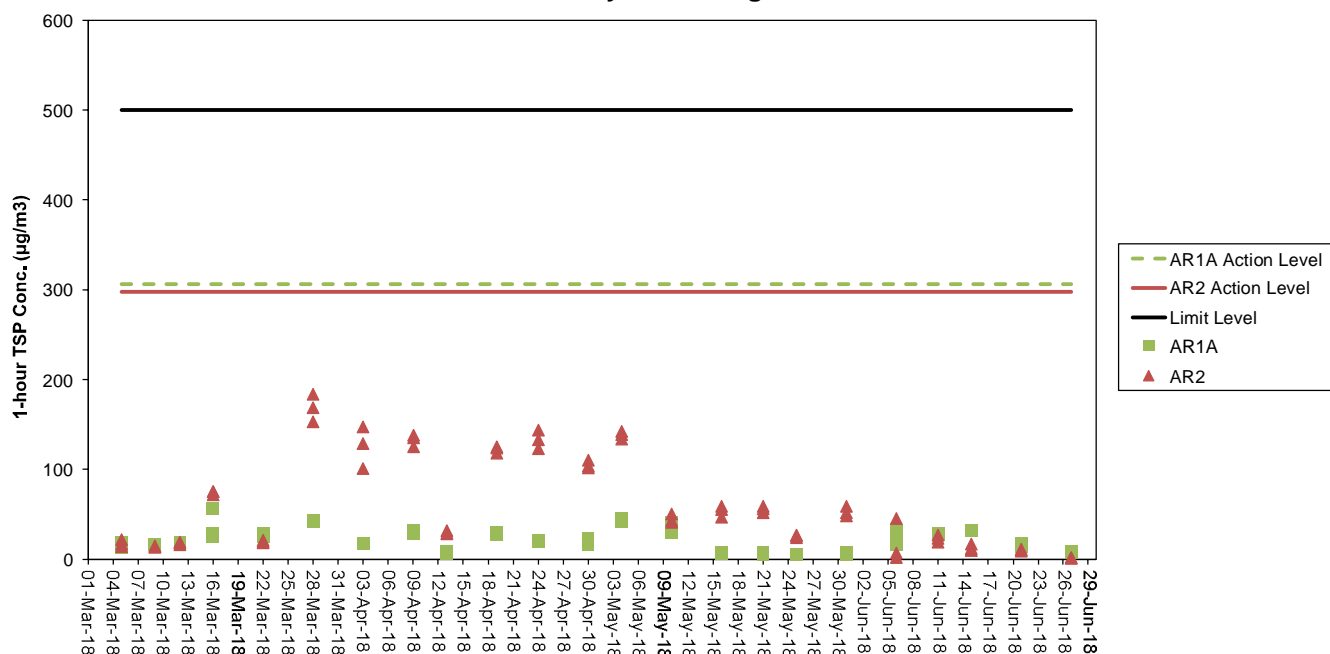
N/A= not applicable to the construction works implemented during the reporting month.

^ Checked by ET through site inspection and record provided by the Contractor.

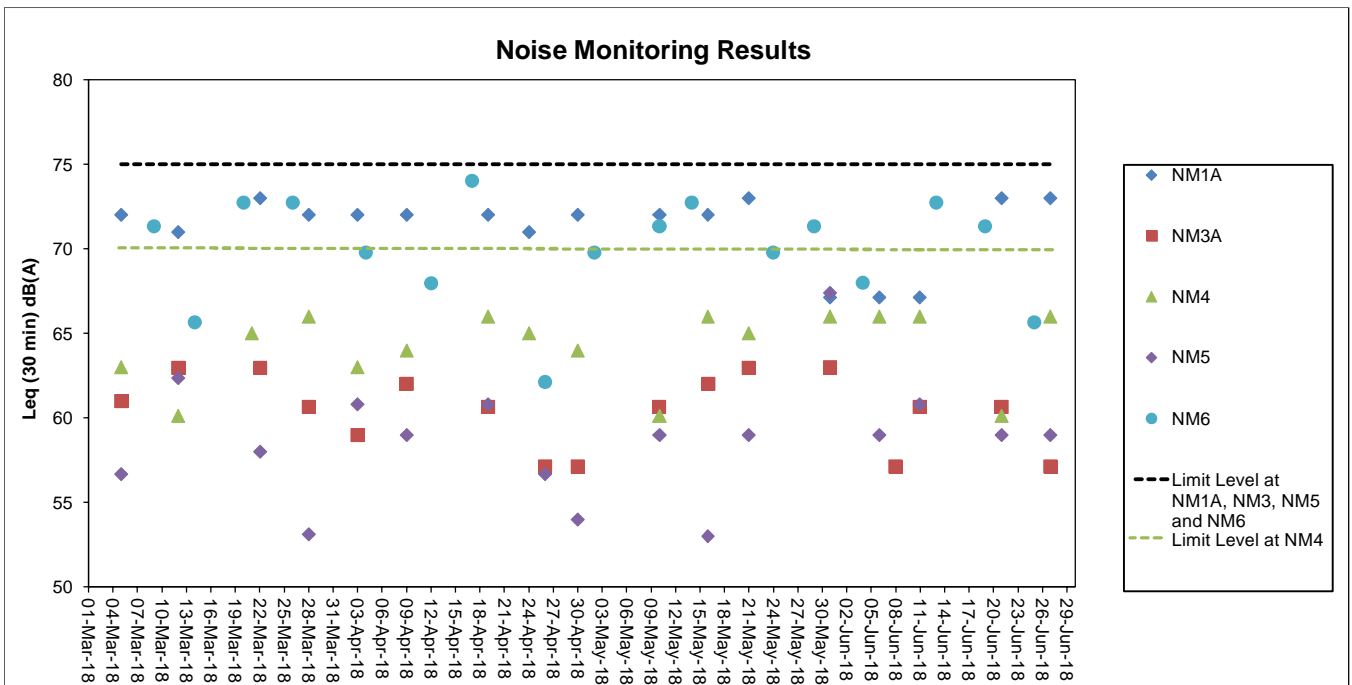
Appendix C. Monitoring Results

Air Quality Monitoring Results

Air Quality Monitoring Results



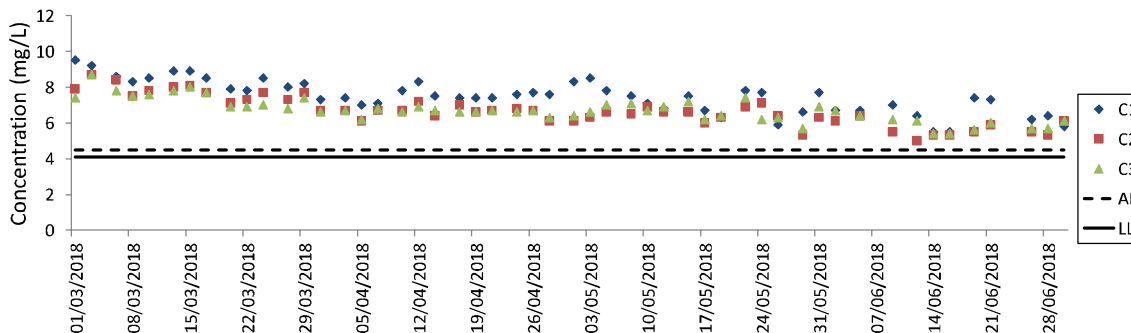
Noise Monitoring Results



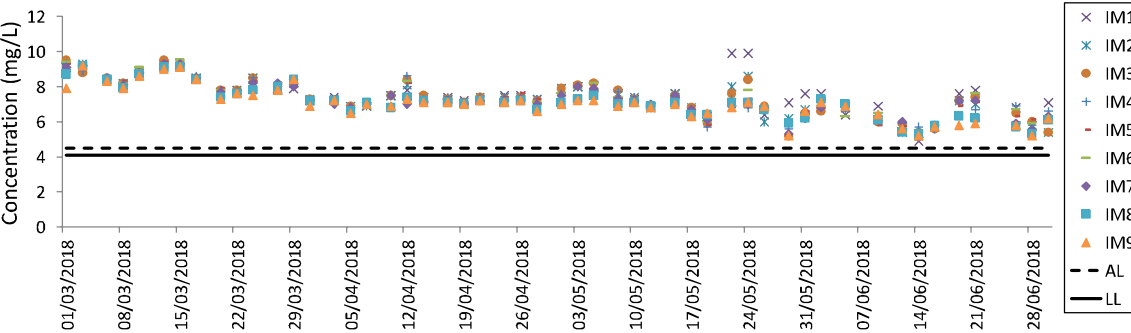
Note: School examination took place from 4 to 8 June 2018 in the reporting period. Impact noise monitoring at NM4 on 6 Jun 2018 was conducted after the end of school examination that day (8:30 am to 12:00 pm). The corresponding Limit Level for the monitoring session was 70 dB(A).

Water Quality Monitoring Results

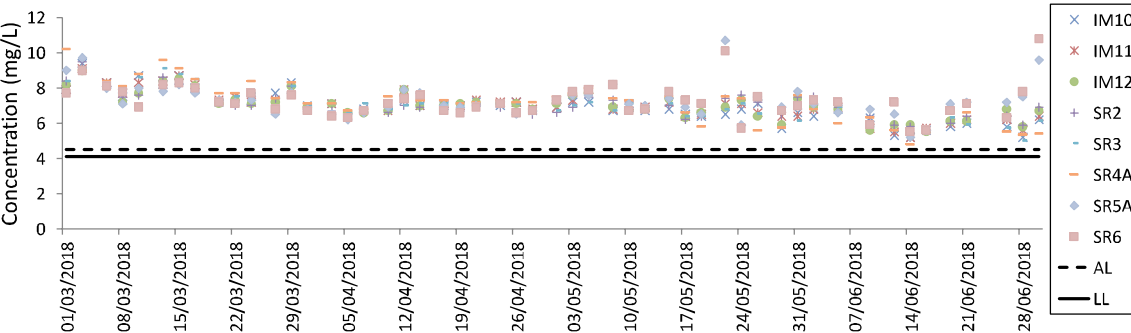
Dissolved Oxygen (Surface and Middle) during Mid-Ebb



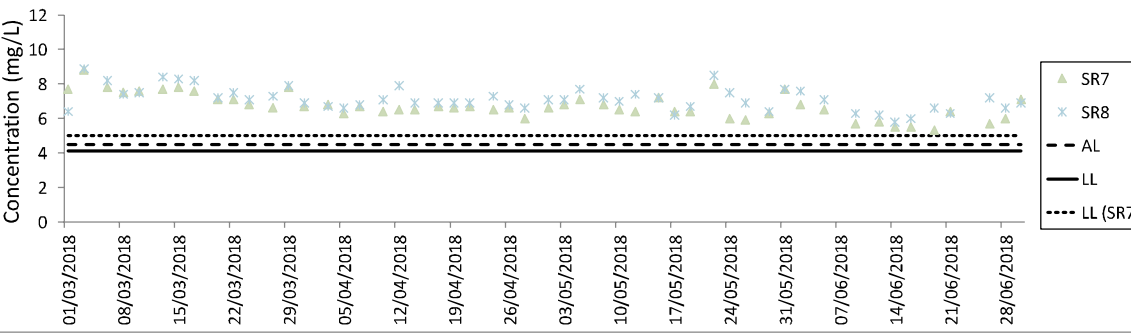
Dissolved Oxygen (Surface and Middle) during Mid-Ebb

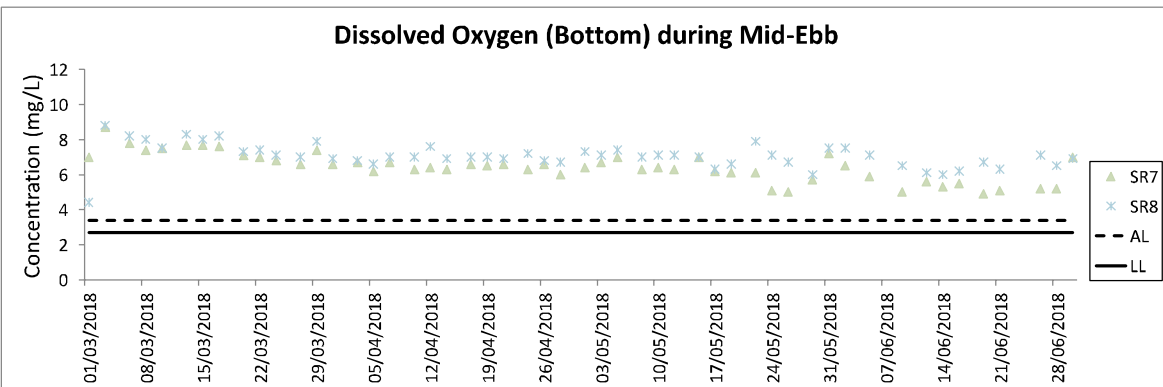
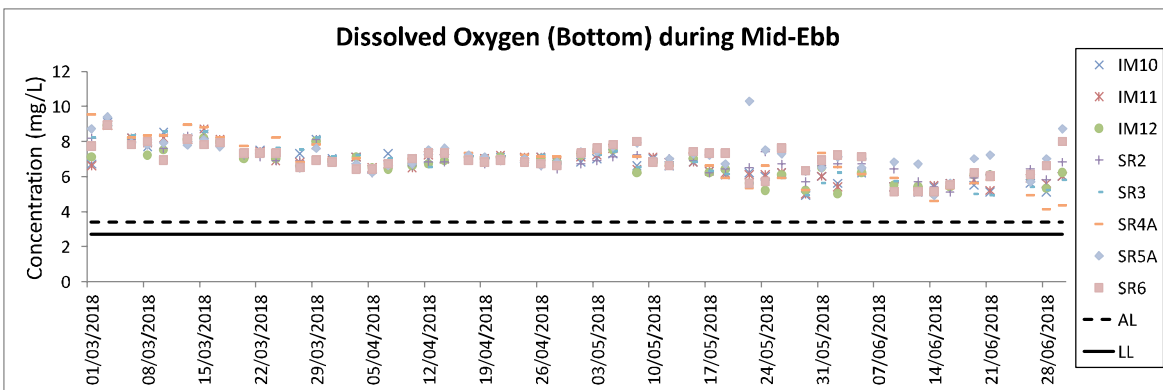
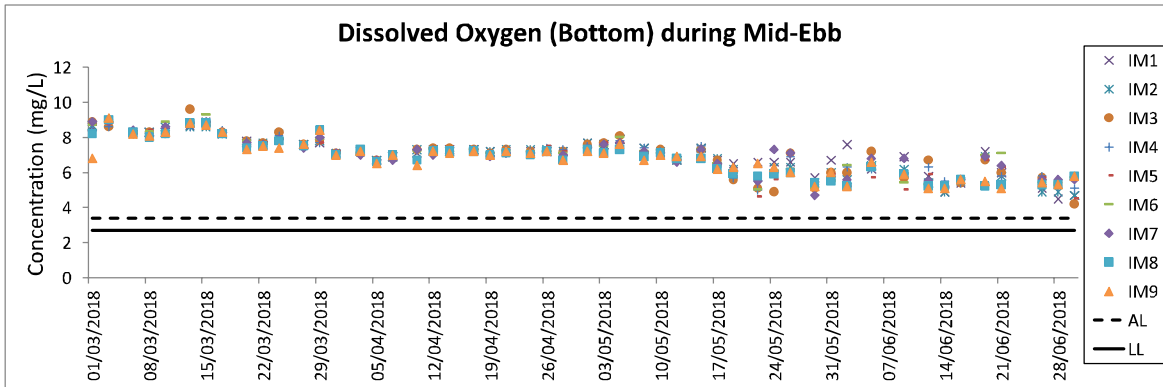
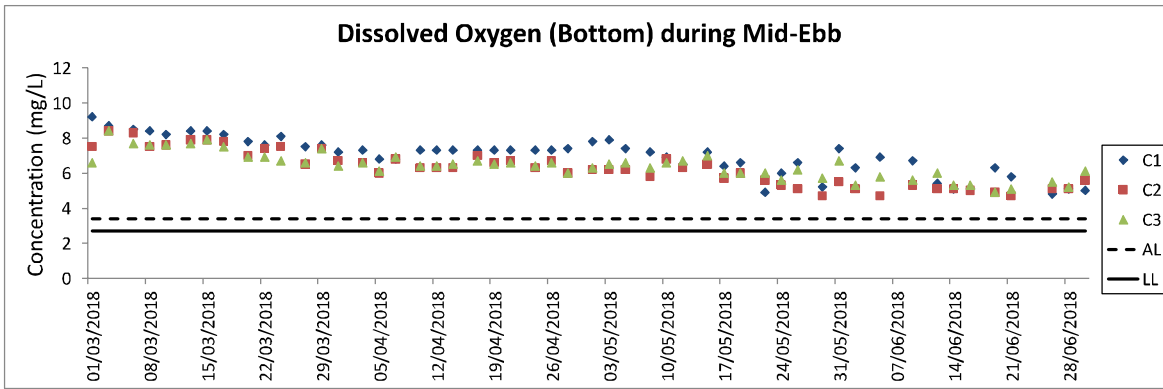


Dissolved Oxygen (Surface and Middle) during Mid-Ebb

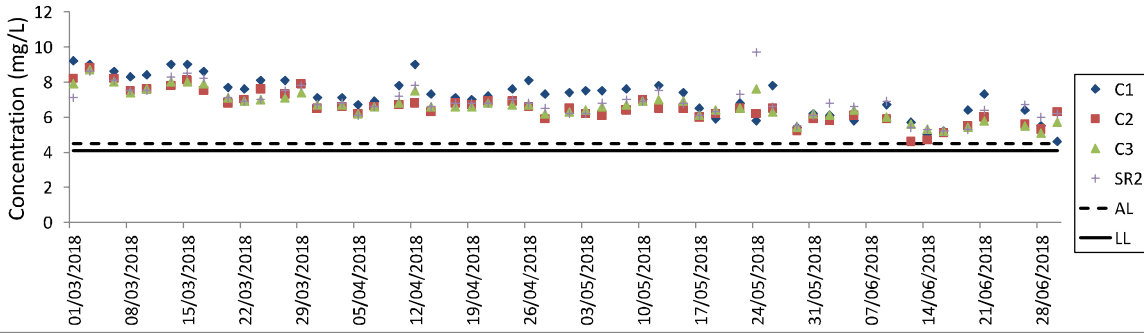


Dissolved Oxygen (Surface and Middle) during Mid-Ebb

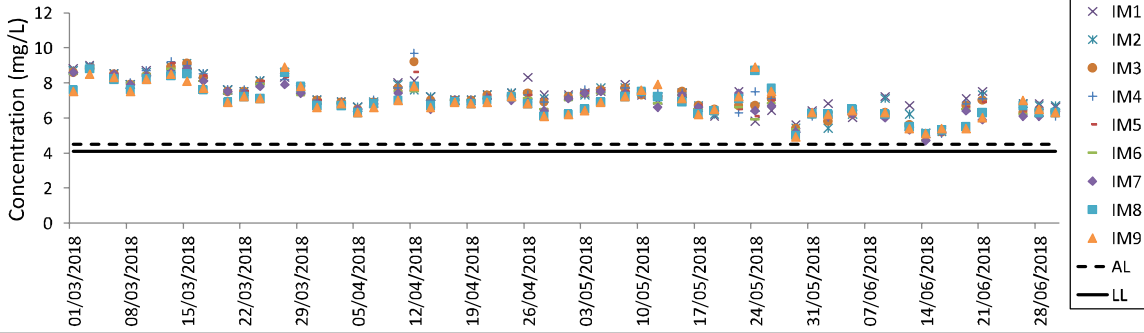




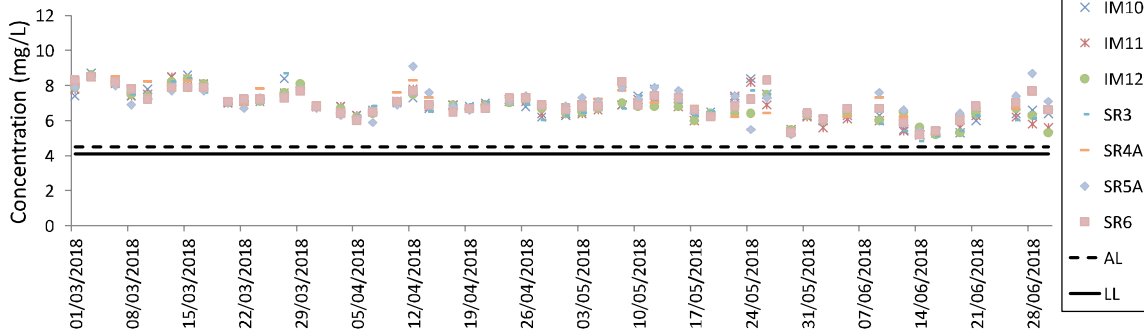
Dissolved Oxygen (Surface and Middle) during Mid-Flood



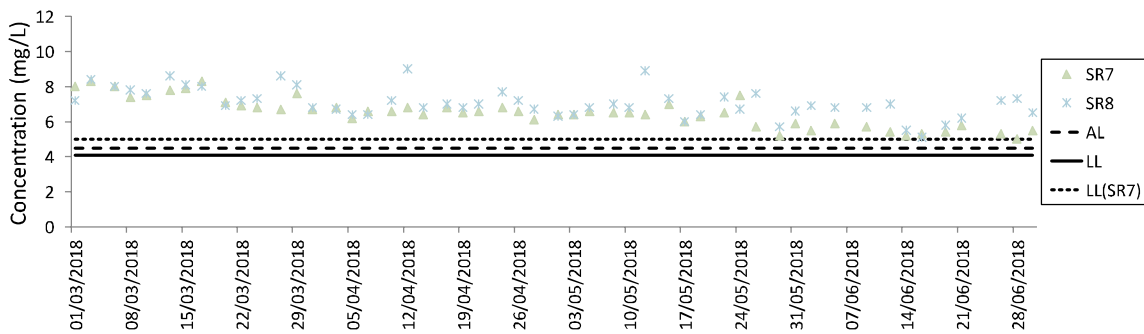
Dissolved Oxygen (Surface and Middle) during Mid-Flood

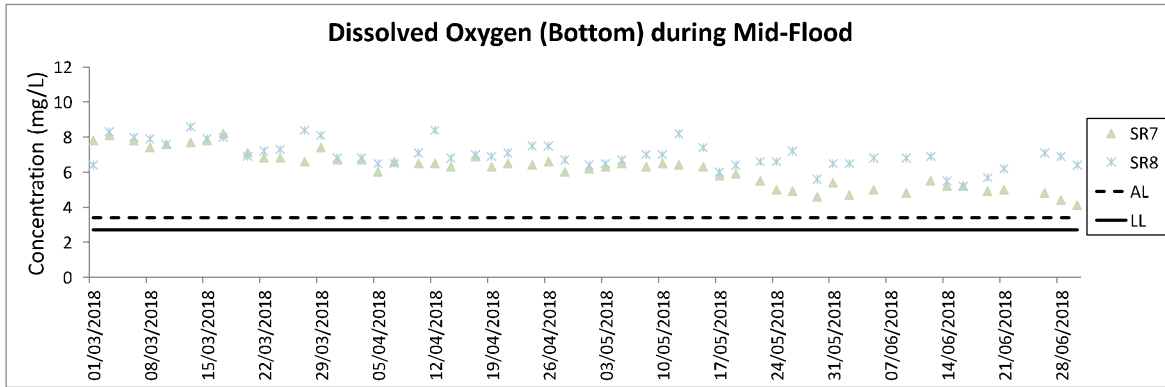
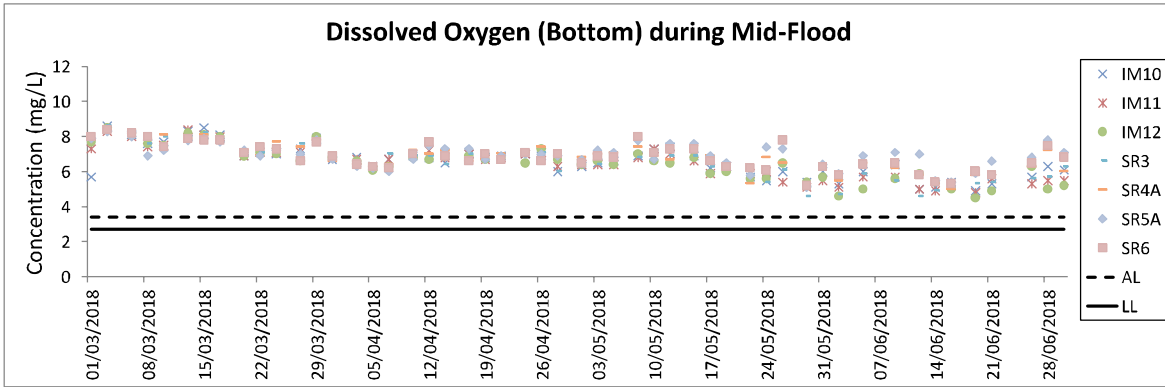
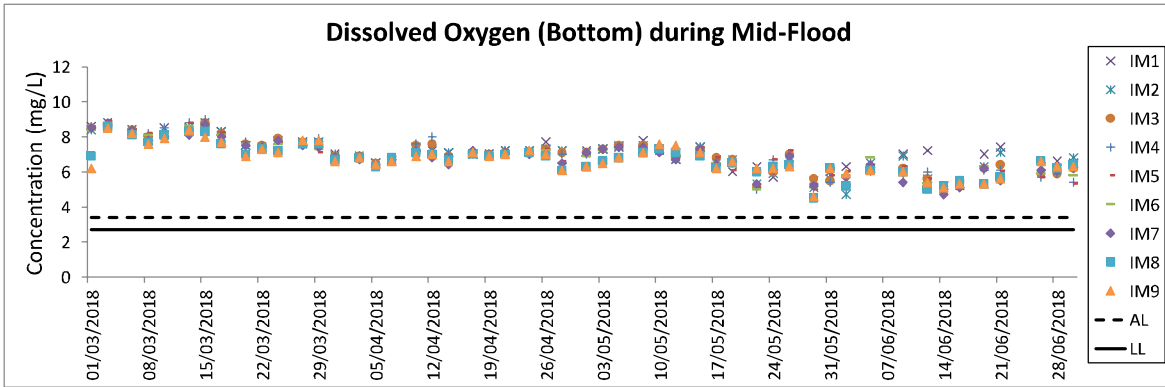
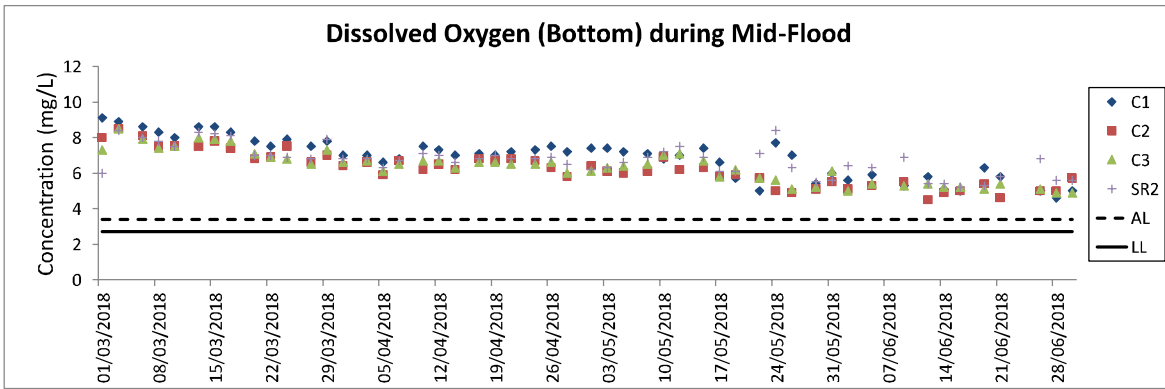


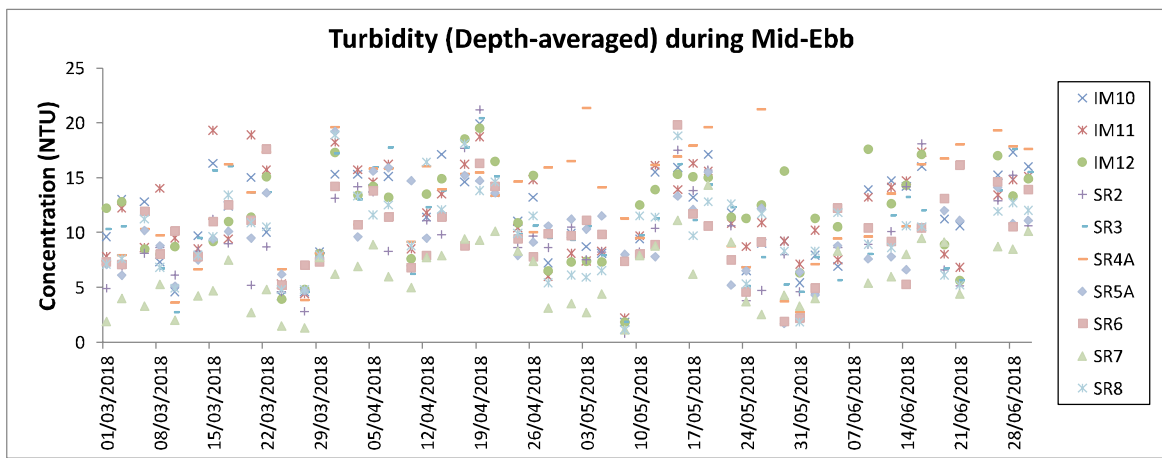
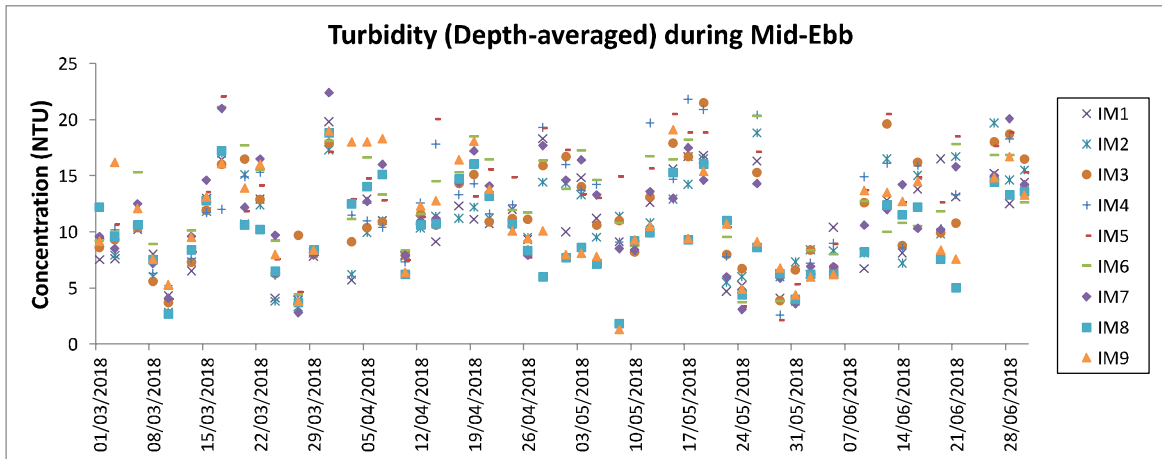
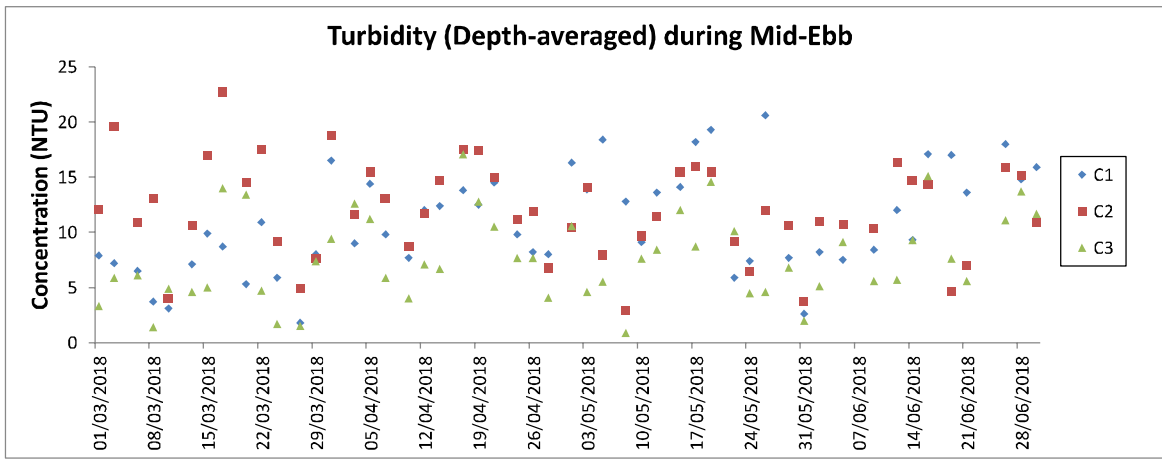
Dissolved Oxygen (Surface and Middle) during Mid-Flood



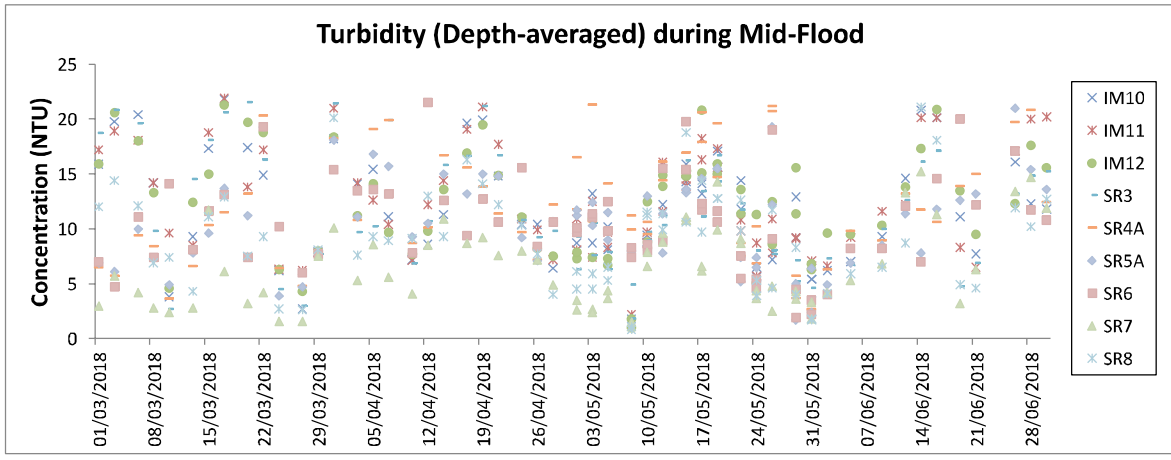
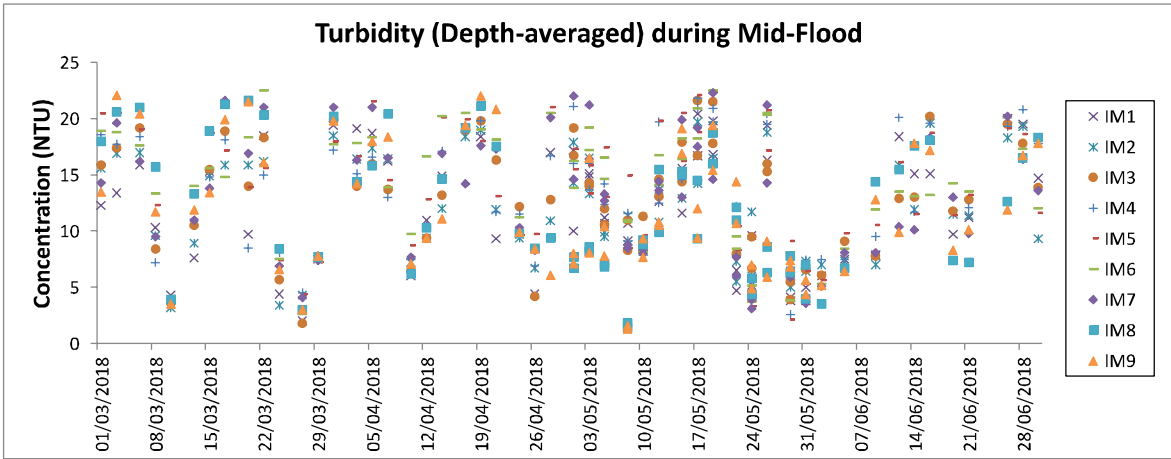
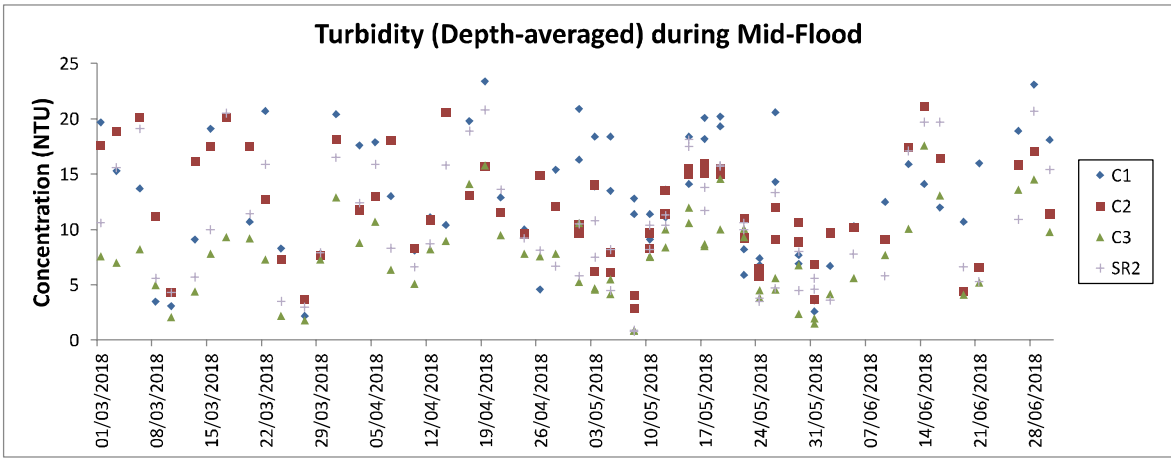
Dissolved Oxygen (Surface and Middle) during Mid-Flood





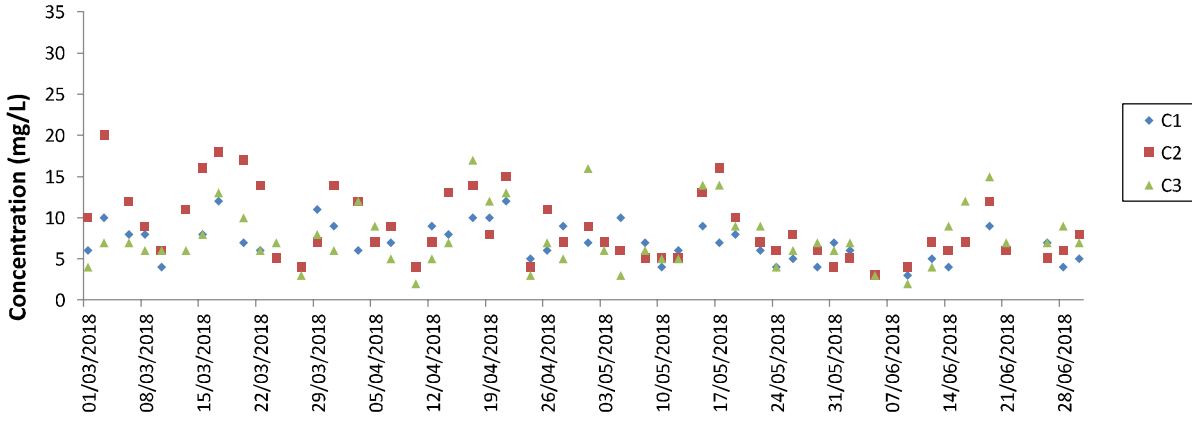


Note: The action and limit level of turbidity can be referred to Table 2.7 of the quarterly EM&A report.

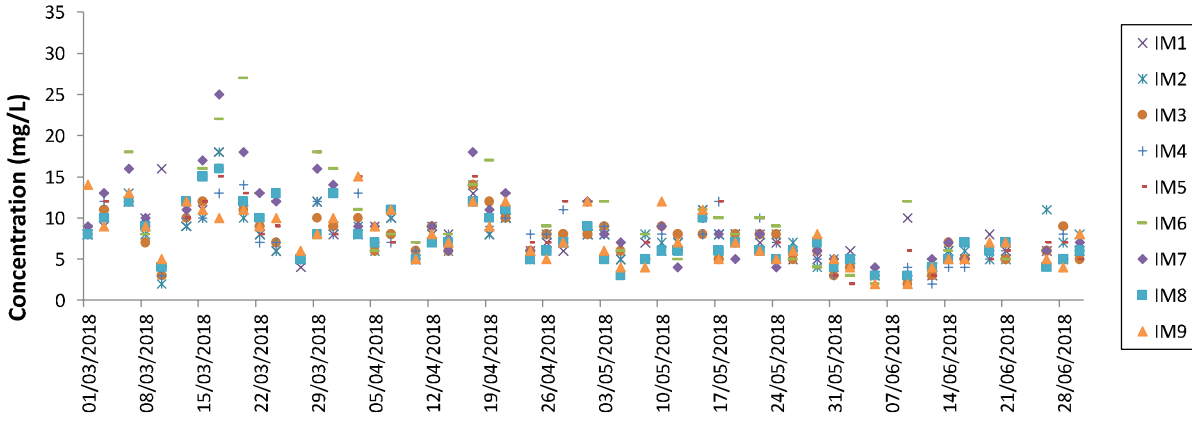


Note: The action and limit level of turbidity can be referred to Table 2.7 of the quarterly EM&A report.

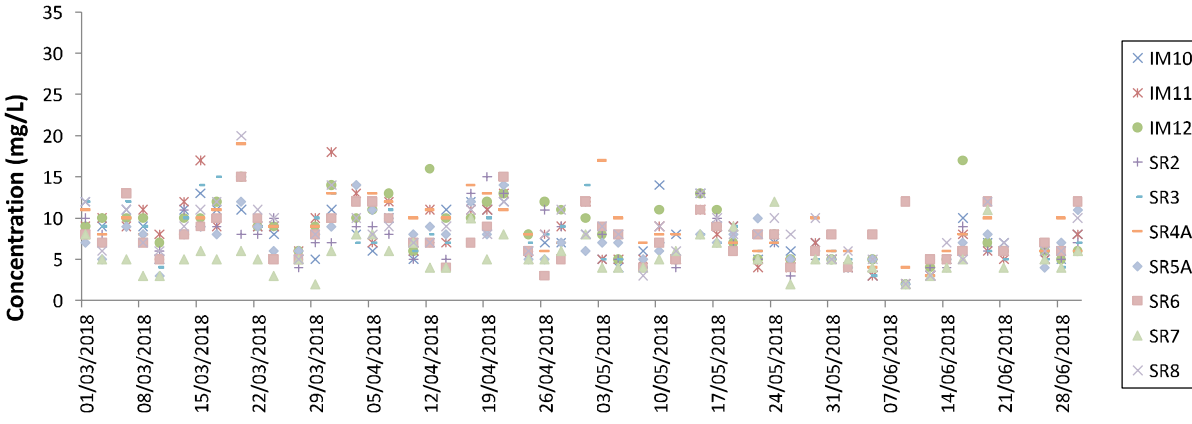
Suspended Solids (Depth-averaged) during Mid-Ebb



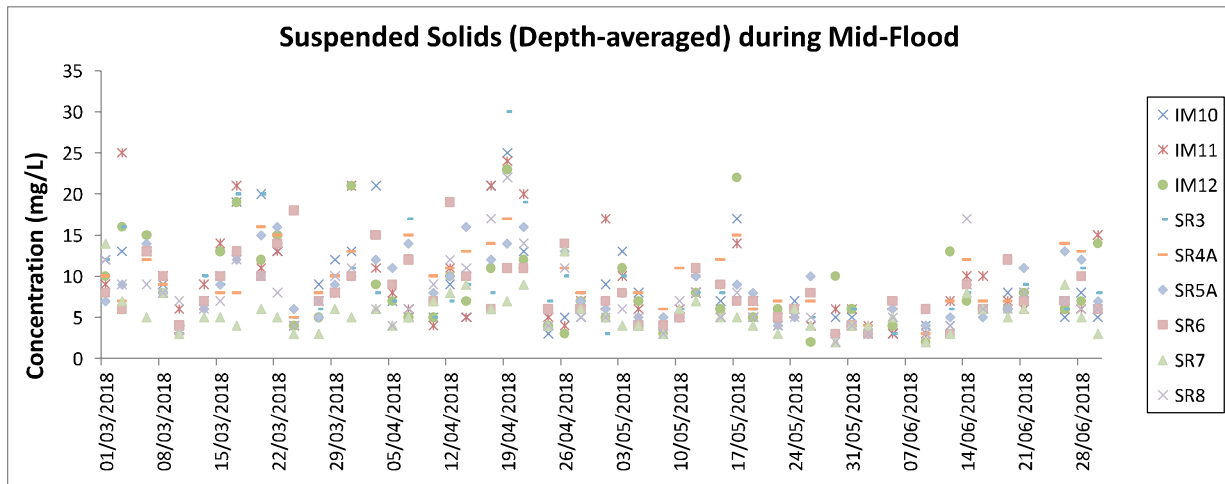
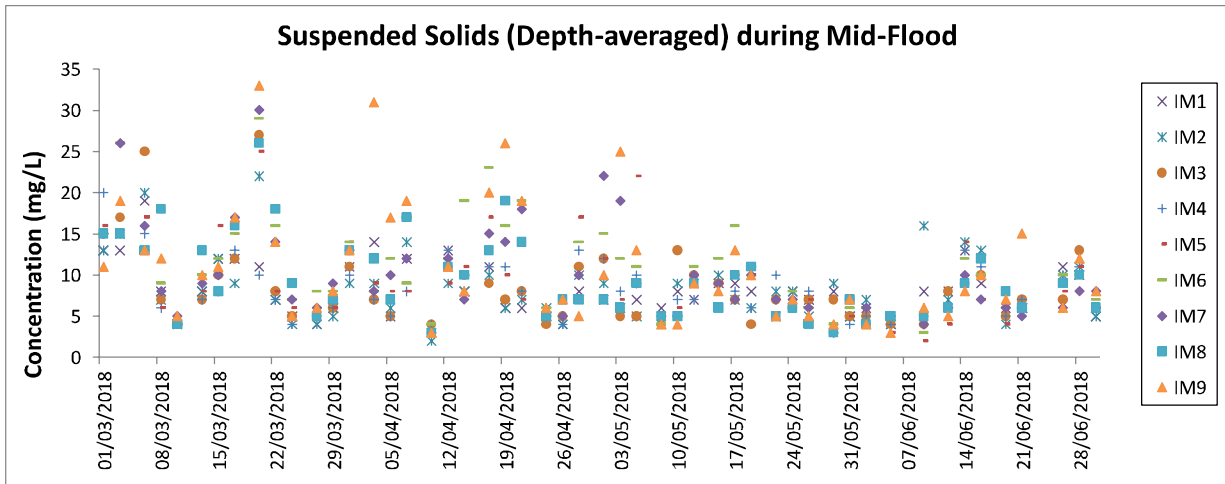
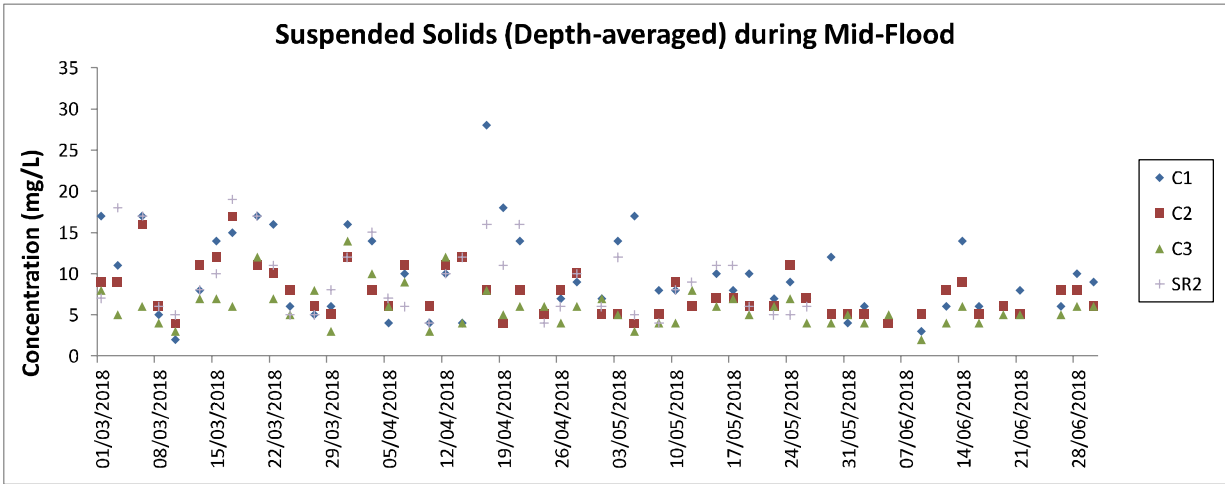
Suspended Solids (Depth-averaged) during Mid-Ebb



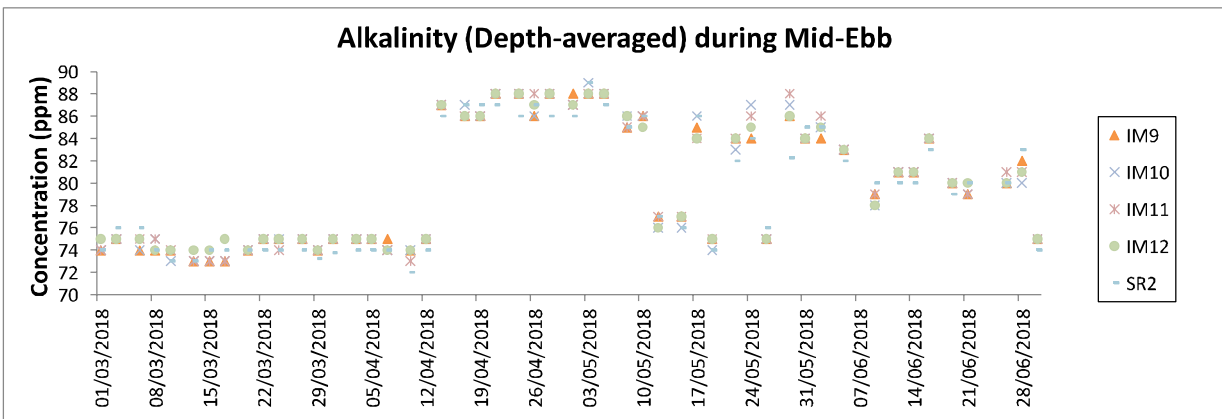
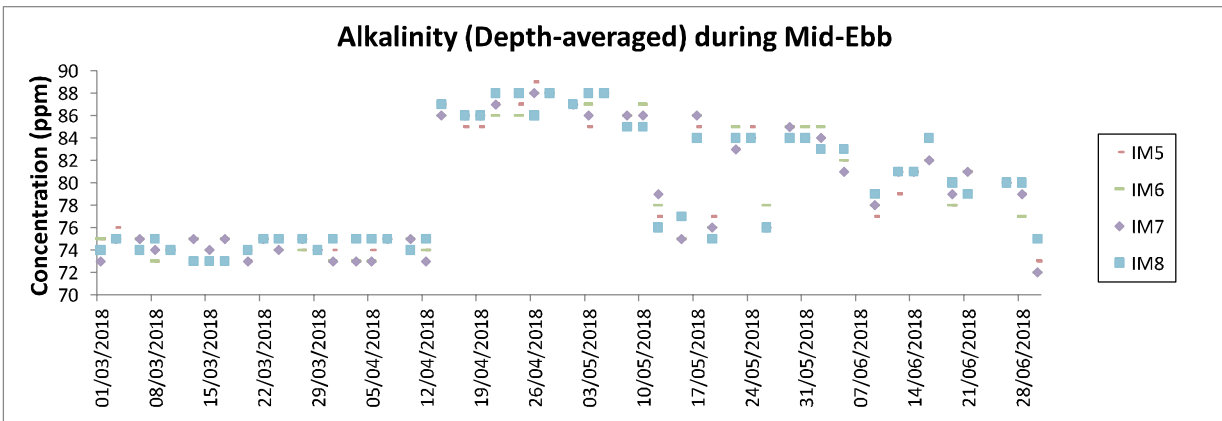
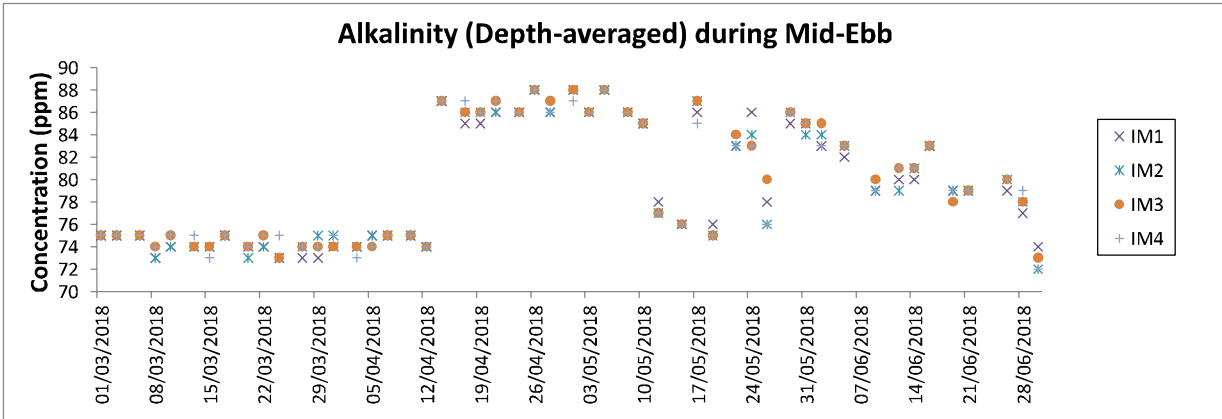
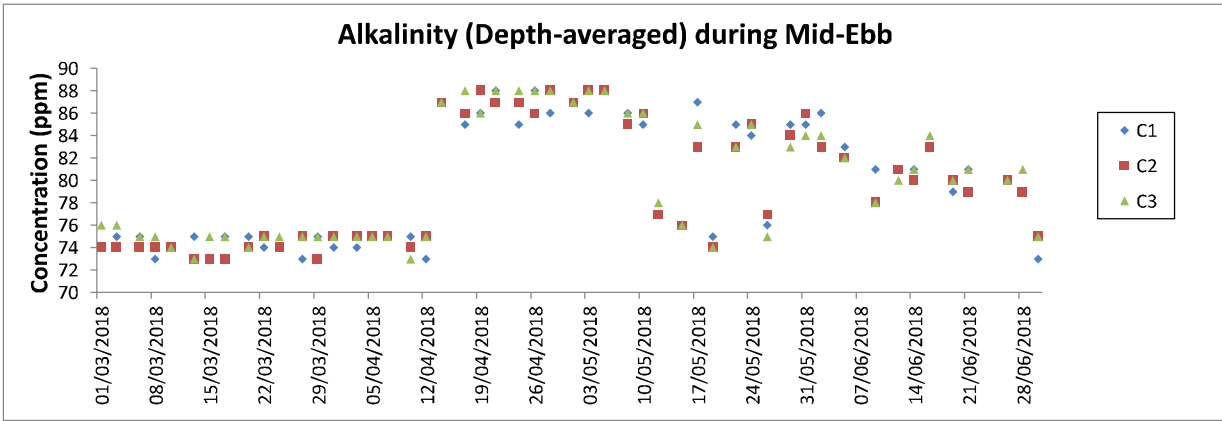
Suspended Solids (Depth-averaged) during Mid-Ebb



Note: The action and limit level of SS can be referred to Table 2.7 of the quarterly EM&A report.

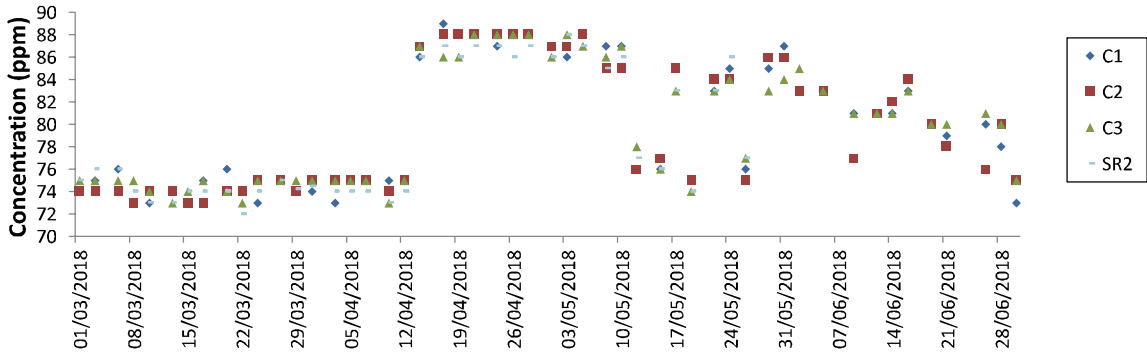


Note: The action and limit level of SS can be referred to Table 2.7 of the quarterly EM&A report.

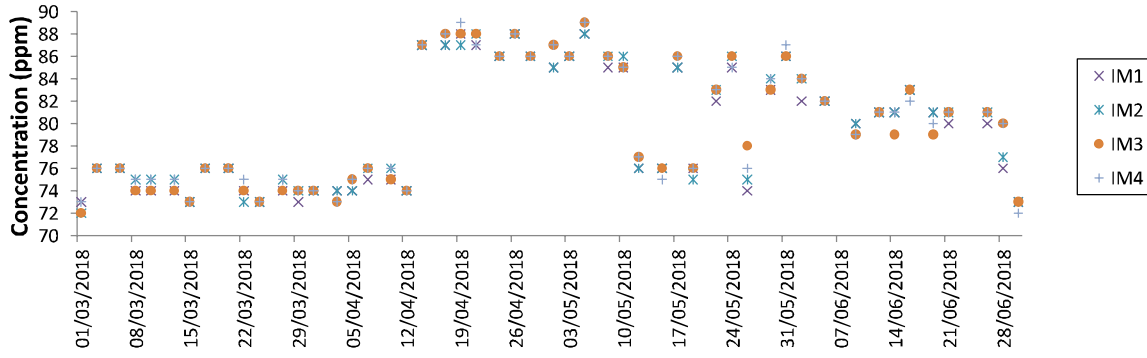


Note: The action and limit level of alkalinity can be referred to Table 2.7 of the quarterly EM&A report.

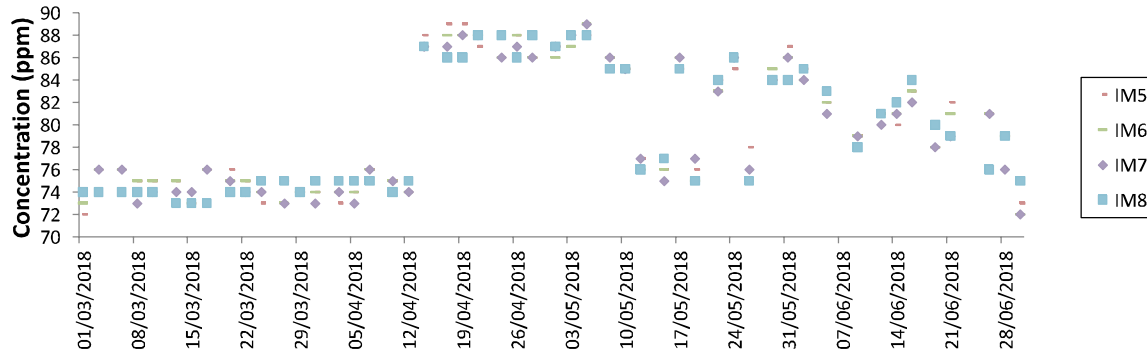
Alkalinity (Depth-averaged) during Mid-Flood



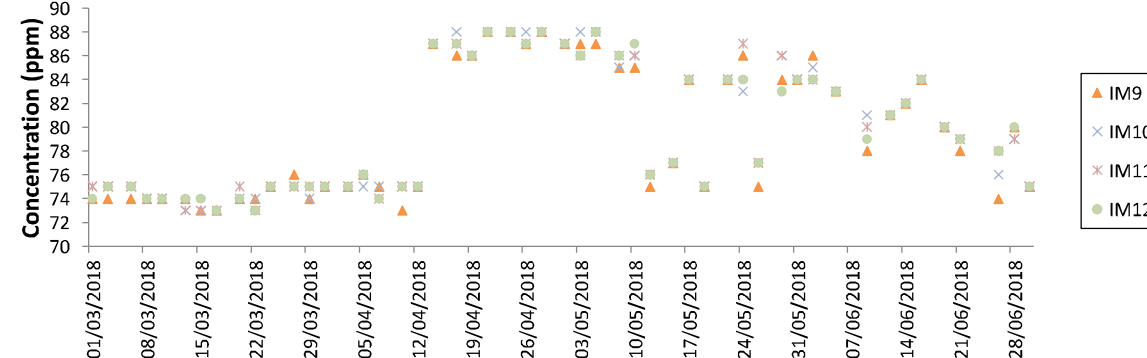
Alkalinity (Depth-averaged) during Mid-Flood



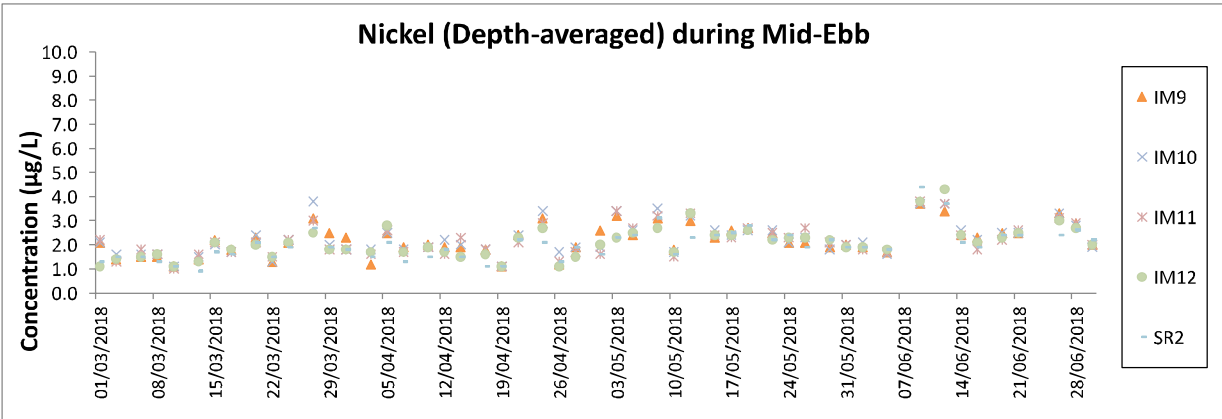
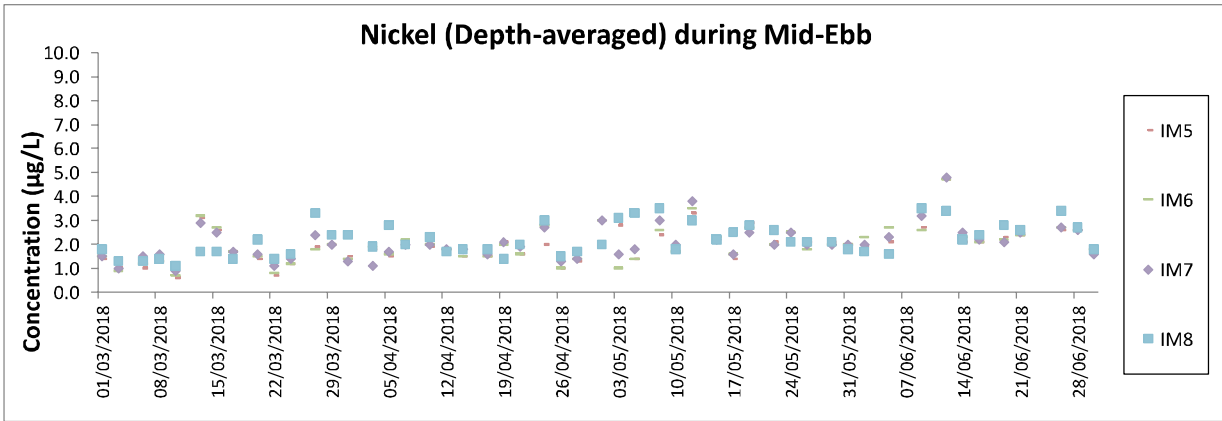
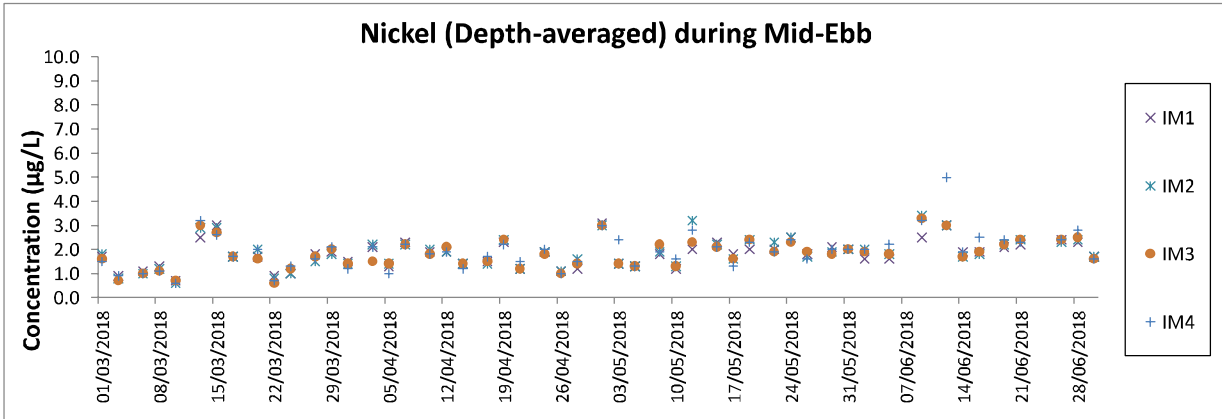
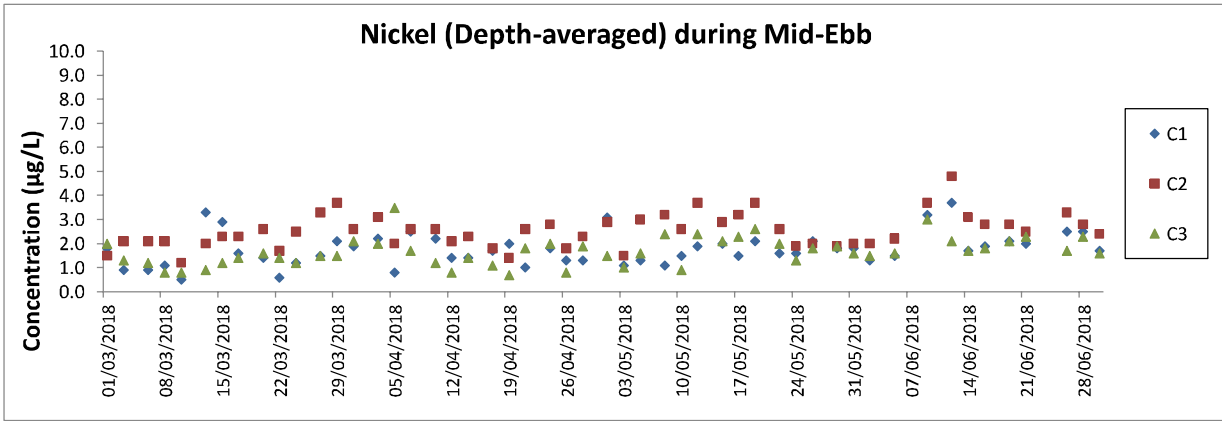
Alkalinity (Depth-averaged) during Mid-Flood



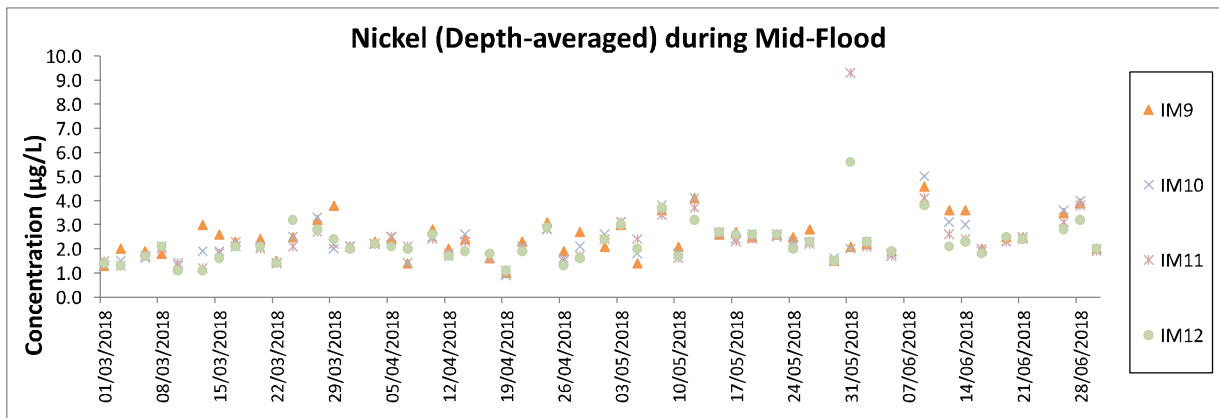
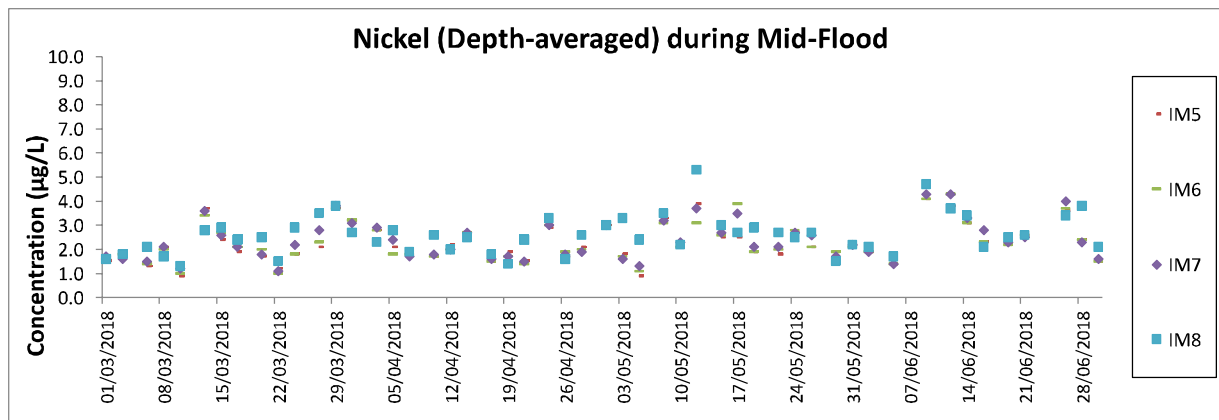
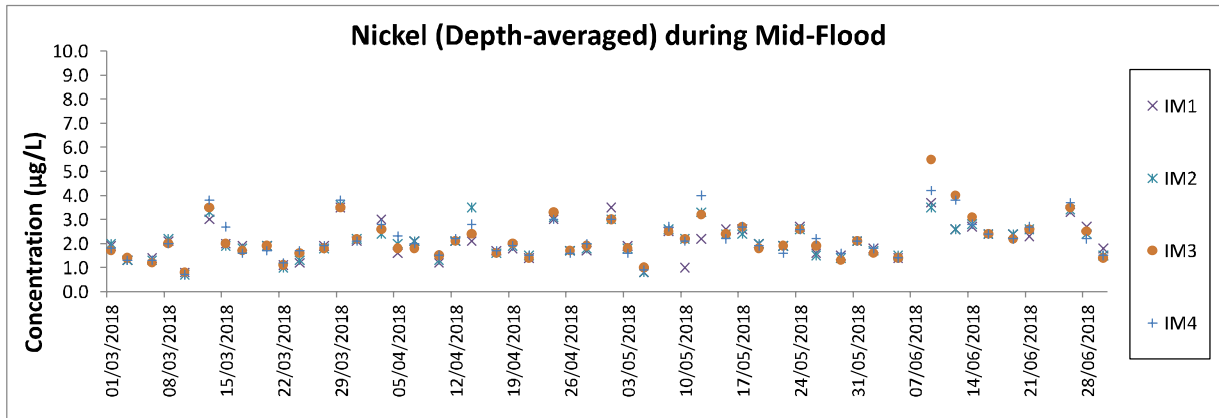
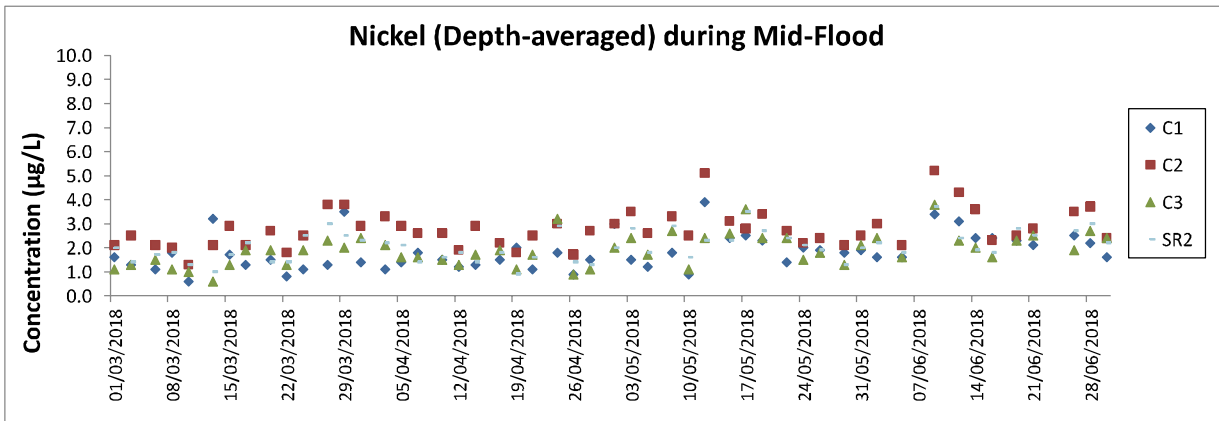
Alkalinity (Depth-averaged) during Mid-Flood



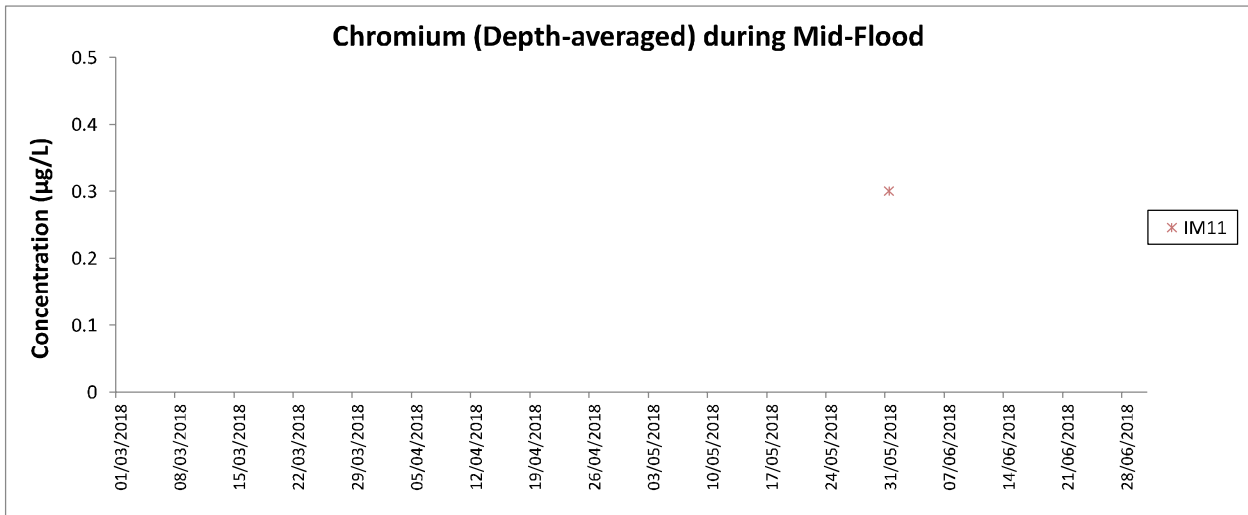
Note: The action and limit level of alkalinity can be referred to Table 2.7 of the quarterly EM&A report.



Note: The action and limit level of Nickel can be referred to Table 2.7 of the quarterly EM&A report.



Note: The action and limit level of Nickel can be referred to Table 2.7 of the quarterly EM&A report.



Note: The action and limit level of Chromium can be referred to Table 2.7 of the quarterly EM&A report.
The monitoring results of chromium at all other monitoring stations during mid-flood and mid-ebb were below the reporting limit 0.2 µg/L.

Chinese White Dolphin Monitoring Results

CWD Small Vessel Line-transect Survey

Survey Effort Data

DATE	AREA	BEAU	KM SEARCHED	SEASON	VESSEL	TYPE	P/S
03-Apr-18	SWL	1	14.910	SPRING	32166	3RS ET	N/A
03-Apr-18	SWL	2	45.610	SPRING	32166	3RS ET	N/A
03-Apr-18	SWL	3	2.000	SPRING	32166	3RS ET	N/A
04-Apr-18	SWL	1	31.340	SPRING	32166	3RS ET	N/A
04-Apr-18	SWL	2	28.140	SPRING	32166	3RS ET	N/A
04-Apr-18	SWL	3	2.610	SPRING	32166	3RS ET	N/A
11-Apr-18	AW	2	4.770	SPRING	32166	3RS ET	N/A
11-Apr-18	WL	2	14.970	SPRING	32166	3RS ET	N/A
11-Apr-18	WL	3	16.070	SPRING	32166	3RS ET	N/A
11-Apr-18	SWL	2	2.140	SPRING	32166	3RS ET	N/A
11-Apr-18	SWL	3	4.680	SPRING	32166	3RS ET	N/A
12-Apr-18	AW	2	3.530	SPRING	32166	3RS ET	N/A
12-Apr-18	AW	3	1.280	SPRING	32166	3RS ET	N/A
12-Apr-18	WL	2	12.481	SPRING	32166	3RS ET	N/A
12-Apr-18	WL	3	18.889	SPRING	32166	3RS ET	N/A
12-Apr-18	SWL	2	6.735	SPRING	32166	3RS ET	N/A
18-Apr-18	NEL	2	30.140	SPRING	32166	3RS ET	N/A
18-Apr-18	NEL	3	17.060	SPRING	32166	3RS ET	N/A
19-Apr-18	NWL	2	15.530	SPRING	32166	3RS ET	N/A
19-Apr-18	NWL	3	53.430	SPRING	32166	3RS ET	N/A
19-Apr-18	NWL	4	6.030	SPRING	32166	3RS ET	N/A
23-Apr-18	NWL	2	39.210	SPRING	32166	3RS ET	N/A
23-Apr-18	NWL	3	31.250	SPRING	32166	3RS ET	N/A
23-Apr-18	NWL	4	4.500	SPRING	32166	3RS ET	N/A
27-Apr-18	NEL	1	22.760	SPRING	32166	3RS ET	N/A
27-Apr-18	NEL	2	23.840	SPRING	32166	3RS ET	N/A
03-May-18	NWL	2	38.810	SPRING	32166	3RS ET	N/A
03-May-18	NWL	3	34.290	SPRING	32166	3RS ET	N/A
03-May-18	NWL	4	2.300	SPRING	32166	3RS ET	N/A
08-May-18	NWL	2	56.994	SPRING	32166	3RS ET	N/A
08-May-18	NWL	3	18.306	SPRING	32166	3RS ET	N/A
09-May-18	AW	3	0.851	SPRING	32166	3RS ET	N/A
09-May-18	AW	4	3.879	SPRING	32166	3RS ET	N/A
09-May-18	WL	2	4.840	SPRING	32166	3RS ET	N/A
09-May-18	WL	3	4.940	SPRING	32166	3RS ET	N/A
09-May-18	WL	4	14.440	SPRING	32166	3RS ET	N/A
09-May-18	WL	5	7.080	SPRING	32166	3RS ET	N/A
14-May-18	SWL	2	30.850	SPRING	32166	3RS ET	N/A
14-May-18	SWL	3	38.892	SPRING	32166	3RS ET	N/A
14-May-18	SWL	4	1.550	SPRING	32166	3RS ET	N/A
16-May-18	AW	2	1.060	SPRING	32166	3RS ET	N/A
16-May-18	AW	3	3.640	SPRING	32166	3RS ET	N/A
16-May-18	WL	2	2.390	SPRING	32166	3RS ET	N/A
16-May-18	WL	3	21.580	SPRING	32166	3RS ET	N/A
16-May-18	WL	4	7.180	SPRING	32166	3RS ET	N/A

DATE	AREA	BEAU	KM SEARCHED	SEASON	VESSEL	TYPE	P/S
23-May-18	SWL	2	37.660	SPRING	32166	3RS ET	N/A
23-May-18	SWL	3	32.490	SPRING	32166	3RS ET	N/A
24-May-18	NEL	2	31.200	SPRING	32166	3RS ET	N/A
24-May-18	NEL	3	15.800	SPRING	32166	3RS ET	N/A
25-May-18	NEL	2	27.700	SPRING	32166	3RS ET	N/A
25-May-18	NEL	3	18.900	SPRING	32166	3RS ET	N/A
25-May-18	NEL	4	1.000	SPRING	32166	3RS ET	N/A
04-Jun-18	NEL	3	25.370	SUMMER	32166	3RS ET	P
04-Jun-18	NEL	4	12.140	SUMMER	32166	3RS ET	P
04-Jun-18	NEL	3	6.690	SUMMER	32166	3RS ET	S
04-Jun-18	NEL	4	3.400	SUMMER	32166	3RS ET	S
19-Jun-18	NWL	3	26.640	SUMMER	32166	3RS ET	P
19-Jun-18	NWL	4	36.150	SUMMER	32166	3RS ET	P
19-Jun-18	NWL	3	8.580	SUMMER	32166	3RS ET	S
19-Jun-18	NWL	4	4.130	SUMMER	32166	3RS ET	S
20-Jun-18	NEL	2	26.500	SUMMER	32166	3RS ET	P
20-Jun-18	NEL	3	9.030	SUMMER	32166	3RS ET	P
20-Jun-18	NEL	4	2.130	SUMMER	32166	3RS ET	P
20-Jun-18	NEL	2	9.000	SUMMER	32166	3RS ET	S
20-Jun-18	NEL	3	0.940	SUMMER	32166	3RS ET	S
21-Jun-18	SWL	2	7.120	SUMMER	32166	3RS ET	P
21-Jun-18	SWL	3	44.051	SUMMER	32166	3RS ET	P
21-Jun-18	SWL	4	3.720	SUMMER	32166	3RS ET	P
21-Jun-18	SWL	2	2.200	SUMMER	32166	3RS ET	S
21-Jun-18	SWL	3	13.730	SUMMER	32166	3RS ET	S
22-Jun-18	NWL	2	13.400	SUMMER	32166	3RS ET	P
22-Jun-18	NWL	3	44.550	SUMMER	32166	3RS ET	P
22-Jun-18	NWL	4	5.060	SUMMER	32166	3RS ET	P
22-Jun-18	NWL	2	5.400	SUMMER	32166	3RS ET	S
22-Jun-18	NWL	3	3.960	SUMMER	32166	3RS ET	S
22-Jun-18	NWL	4	2.790	SUMMER	32166	3RS ET	S
25-Jun-18	SWL	2	7.272	SUMMER	32166	3RS ET	P
25-Jun-18	SWL	3	27.789	SUMMER	32166	3RS ET	P
25-Jun-18	SWL	4	14.840	SUMMER	32166	3RS ET	P
25-Jun-18	SWL	5	5.230	SUMMER	32166	3RS ET	P
25-Jun-18	SWL	2	5.402	SUMMER	32166	3RS ET	S
25-Jun-18	SWL	3	3.810	SUMMER	32166	3RS ET	S
25-Jun-18	SWL	4	4.030	SUMMER	32166	3RS ET	S
25-Jun-18	SWL	5	1.210	SUMMER	32166	3RS ET	S
26-Jun-18	WL	2	4.210	SUMMER	32166	3RS ET	P
26-Jun-18	WL	3	15.962	SUMMER	32166	3RS ET	P
26-Jun-18	WL	3	11.178	SUMMER	32166	3RS ET	S
26-Jun-18	AW	2	2.940	SUMMER	32166	3RS ET	P
26-Jun-18	AW	3	1.900	SUMMER	32166	3RS ET	P
27-Jun-18	AW	2	4.720	SUMMER	32166	3RS ET	P
27-Jun-18	WL	2	4.010	SUMMER	32166	3RS ET	P
27-Jun-18	WL	3	12.576	SUMMER	32166	3RS ET	P

DATE	AREA	BEAU	KM SEARCHED	SEASON	VESSEL	TYPE	P/S
27-Jun-18	WL	4	2.970	SUMMER	32166	3RS ET	P
27-Jun-18	WL	3	8.257	SUMMER	32166	3RS ET	S
27-Jun-18	WL	4	1.967	SUMMER	32166	3RS ET	S

CWD Small Vessel Line-transect Survey

Sighting Data

DATE	STG #	TIME	CWD/FP	GP SZ	AREA	BEAU	PSD	EFFORT	TYPE	DEC LAT	DEC LON	SEASON	BOAT ASSOC.	P/S
03-Apr-18	1	1048	FP	1	SWL	1	1489	ON	3RS ET	22.1788	113.9360	SPRING	NONE	N/A
03-Apr-18	2	1056	FP	2	SWL	1	192	ON	3RS ET	22.1652	113.9359	SPRING	NONE	N/A
04-Apr-18	1	1058	FP	3	SWL	1	23	ON	3RS ET	22.1556	113.9361	SPRING	NONE	N/A
04-Apr-18	2	1208	FP	2	SWL	1	116	ON	3RS ET	22.1499	113.9178	SPRING	NONE	N/A
04-Apr-18	3	1216	FP	1	SWL	1	85	ON	3RS ET	22.1415	113.9128	SPRING	NONE	N/A
04-Apr-18	4	1335	FP	5	SWL	2	176	ON	3RS ET	22.1487	113.8963	SPRING	NONE	N/A
04-Apr-18	5	1405	CWD	2	SWL	2	78	ON	3RS ET	22.2025	113.8879	SPRING	NONE	N/A
11-Apr-18	1	1034	CWD	2	WL	2	444	ON	3RS ET	22.2666	113.8595	SPRING	PURSE SEINER	N/A
11-Apr-18	2	1108	CWD	1	WL	3	117	ON	3RS ET	22.2500	113.8442	SPRING	NONE	N/A
11-Apr-18	3	1129	CWD	3	WL	3	511	ON	3RS ET	22.2414	113.8365	SPRING	SHRIMP TRAWLER	N/A
11-Apr-18	4	1226	CWD	3	WL	3	119	ON	3RS ET	22.2145	113.8315	SPRING	NONE	N/A
12-Apr-18	1	1029	CWD	2	WL	2	N/A	OFF	3RS ET	22.2601	113.8489	SPRING	NONE	N/A
12-Apr-18	2	1054	CWD	6	WL	3	285	ON	3RS ET	22.2507	113.8431	SPRING	NONE	N/A
12-Apr-18	3	1130	CWD	8	WL	2	18	ON	3RS ET	22.2416	113.8367	SPRING	NONE	N/A
12-Apr-18	4	1201	CWD	3	WL	3	136	ON	3RS ET	22.2321	113.8322	SPRING	NONE	N/A
12-Apr-18	5	1242	CWD	5	WL	3	119	ON	3RS ET	22.2145	113.8317	SPRING	NONE	N/A
12-Apr-18	6	1345	CWD	1	WL	3	N/A	OFF	3RS ET	22.1919	113.8428	SPRING	NONE	N/A
12-Apr-18	7	1352	CWD	3	SWL	2	320	ON	3RS ET	22.1928	113.8491	SPRING	NONE	N/A
12-Apr-18	8	1421	CWD	1	SWL	2	21	ON	3RS ET	22.1684	113.8577	SPRING	NONE	N/A
19-Apr-18	1	0953	CWD	1	NWL	3	114	ON	3RS ET	22.3730	113.8693	SPRING	NONE	N/A
19-Apr-18	2	1207	CWD	1	NWL	2	15	ON	3RS ET	22.3832	113.8769	SPRING	NONE	N/A
19-Apr-18	3	1235	CWD	5	NWL	2	410	ON	3RS ET	22.4063	113.8775	SPRING	NONE	N/A
19-Apr-18	4	1316	CWD	5	NWL	2	N/A	OFF	3RS ET	22.4033	113.8881	SPRING	NONE	N/A
23-Apr-18	1	0946	CWD	6	NWL	2	413	ON	3RS ET	22.3930	113.8703	SPRING	NONE	N/A
03-May-18	1	1131	CWD	2	NWL	3	35	ON	3RS ET	22.3558	113.8781	SPRING	NONE	N/A
14-May-18	1	1057	CWD	2	SWL	2	151	ON	3RS ET	22.1972	113.8588	SPRING	NONE	N/A
14-May-18	2	1115	CWD	5	SWL	2	121	ON	3RS ET	22.1994	113.8690	SPRING	NONE	N/A
14-May-18	3	1139	CWD	1	SWL	2	4	ON	3RS ET	22.1953	113.8689	SPRING	NONE	N/A
14-May-18	4	1250	CWD	1	SWL	3	191	ON	3RS ET	22.1881	113.8882	SPRING	NONE	N/A
14-May-18	5	1537	FP	6	SWL	3	21	ON	3RS ET	22.1652	113.9273	SPRING	NONE	N/A
14-May-18	6	1602	FP	3	SWL	3	116	ON	3RS ET	22.1439	113.9274	SPRING	NONE	N/A







DATE	STG #	TIME	CWD/FP	GP SZ	AREA	BEAU	PSD	EFFORT	TYPE	DEC LAT	DEC LON	SEASON	BOAT ASSOC.	P/S
14-May-18	7	1610	FP	1	SWL	3	16	ON	3RS ET	22.1462	113.9327	SPRING	NONE	N/A
14-May-18	8	1622	FP	3	SWL	3	509	ON	3RS ET	22.1633	113.9366	SPRING	NONE	N/A
16-May-18	1	1036	CWD	1	WL	3	225	ON	3RS ET	22.2655	113.8581	SPRING	NONE	N/A
16-May-18	2	1059	CWD	2	WL	3	122	ON	3RS ET	22.2573	113.8370	SPRING	NONE	N/A
23-May-18	1	1039	FP	2	SWL	3	15	ON	3RS ET	22.1684	113.9365	SPRING	NONE	N/A
23-May-18	2	1046	FP	2	SWL	3	37	ON	3RS ET	22.1651	113.9361	SPRING	NONE	N/A
23-May-18	3	1110	FP	3	SWL	3	182	ON	3RS ET	22.1618	113.9279	SPRING	NONE	N/A
23-May-18	4	1138	CWD	5	SWL	2	1155	ON	3RS ET	22.1989	113.9180	SPRING	NONE	N/A
23-May-18	5	1238	FP	4	SWL	3	17	ON	3RS ET	22.1411	113.9136	SPRING	NONE	N/A
21-Jun-18	1	1054	CWD	1	SWL	3	51	ON	3RS ET	22.1914	113.8491	SUMMER	NONE	P
21-Jun-18	2	1219	CWD	3	SWL	3	21	ON	3RS ET	22.2040	113.8781	SUMMER	NONE	P
21-Jun-18	3	1331	CWD	6	SWL	3	11	ON	3RS ET	22.1907	113.8973	SUMMER	NONE	P
21-Jun-18	4	1606	FP	3	SWL	3	24	ON	3RS ET	22.1653	113.9368	SUMMER	NONE	P
25-Jun-18	1	1059	CWD	1	SWL	4	138	ON	3RS ET	22.1822	113.8686	SUMMER	NONE	P
25-Jun-18	2	1308	CWD	4	SWL	3	119	ON	3RS ET	22.1934	113.9080	SUMMER	NONE	P
25-Jun-18	3	1332	CWD	8	SWL	3	32	ON	3RS ET	22.1945	113.9083	SUMMER	NONE	P
25-Jun-18	4	1356	CWD	1	SWL	3	129	ON	3RS ET	22.1780	113.9054	SUMMER	NONE	S
25-Jun-18	5	1456	CWD	4	SWL	2	6	ON	3RS ET	22.1805	113.9218	SUMMER	NONE	S
25-Jun-18	6	1519	CWD	7	SWL	2	29	ON	3RS ET	22.1867	113.9181	SUMMER	NONE	P
26-Jun-18	1	1137	CWD	1	WL	3	33	ON	3RS ET	22.2154	113.8192	SUMMER	NONE	P
27-Jun-18	1	1049	CWD	2	WL	3	51	ON	3RS ET	22.2524	113.8341	SUMMER	NONE	S
27-Jun-18	2	1106	CWD	3	WL	3	188	ON	3RS ET	22.2497	113.8406	SUMMER	NONE	P
27-Jun-18	3	1141	CWD	2	WL	3	27	ON	3RS ET	22.2331	113.8236	SUMMER	NONE	S
27-Jun-18	4	1200	CWD	5	WL	3	30	ON	3RS ET	22.2318	113.8390	SUMMER	NONE	P
27-Jun-18	5	1226	CWD	1	WL	3	122	ON	3RS ET	22.2237	113.8249	SUMMER	NONE	P
27-Jun-18	6	1234	CWD	12	WL	3	38	ON	3RS ET	22.2166	113.8199	SUMMER	NONE	S
27-Jun-18	7	1309	CWD	2	WL	3	145	ON	3RS ET	22.2141	113.8319	SUMMER	NONE	P
27-Jun-18	8	1341	CWD	2	WL	4	165	ON	3RS ET	22.1938	113.8425	SUMMER	NONE	S

Abbreviations: STG# = Sighting Number; GP SZ = Dolphin Group Size; BEAU = Beaufort Sea State; PSD = Perpendicular Distance (in metres); N/A = Not Applicable; DEC LAT = Latitude (WGS84 in Decimal), DEC LON = Longitude (WGS84 in Decimal); BOAT ASSOC. = Fishing Boat Association


Sighting data of finless porpoise (FP) are presented for reference only. No relevant figure or text will be mentioned in the quarterly EM&A report. All FP sightings are excluded in calculation.


CWD Small Vessel Line-transect Survey

Photo Identification

	
NLMM004	NLMM010
	
NLMM011	NLMM013
	
NLMM018	NLMM028









SLMM052



SLMM053



SLMM058



SLMM064



SLMM065




WLMM001



WLMM003



WLMM004





WLMM064



WLMM069



WLMM073



WLMM076



WLMM078



WLMM080



WLMM085



WLMM086



WLMM090



WLMM092



WLMM114

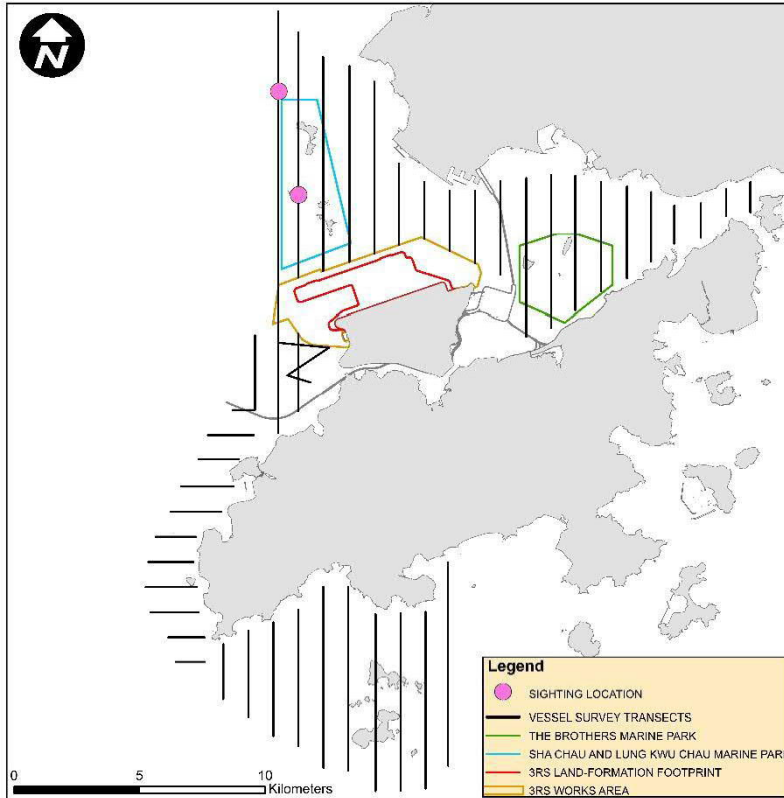


WLMM115

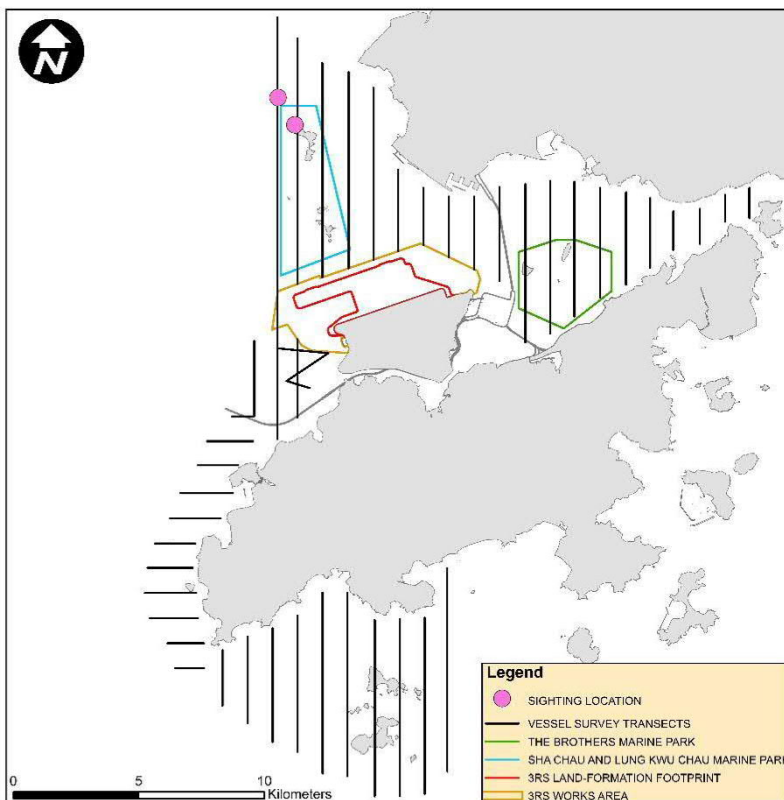
CWD Small Vessel Line-transect Survey

Photo Identification – Re-sighting Locations

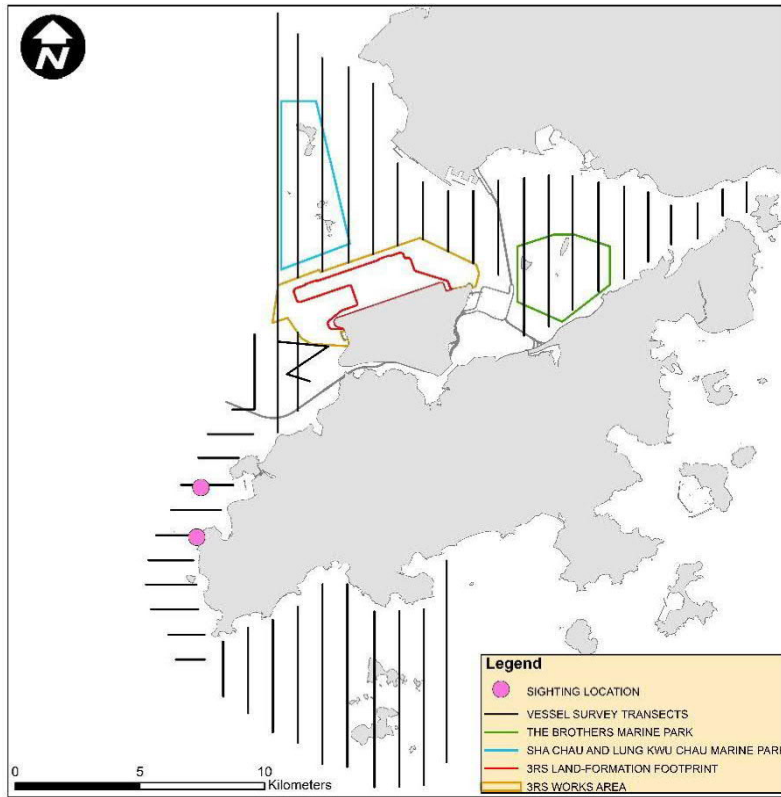
NLMM004



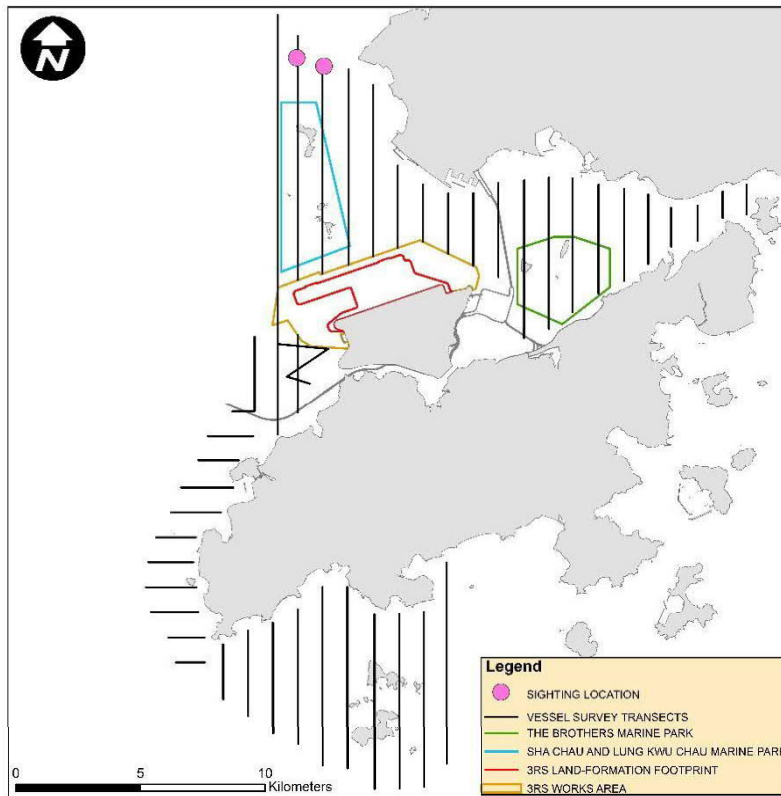
NLMM010



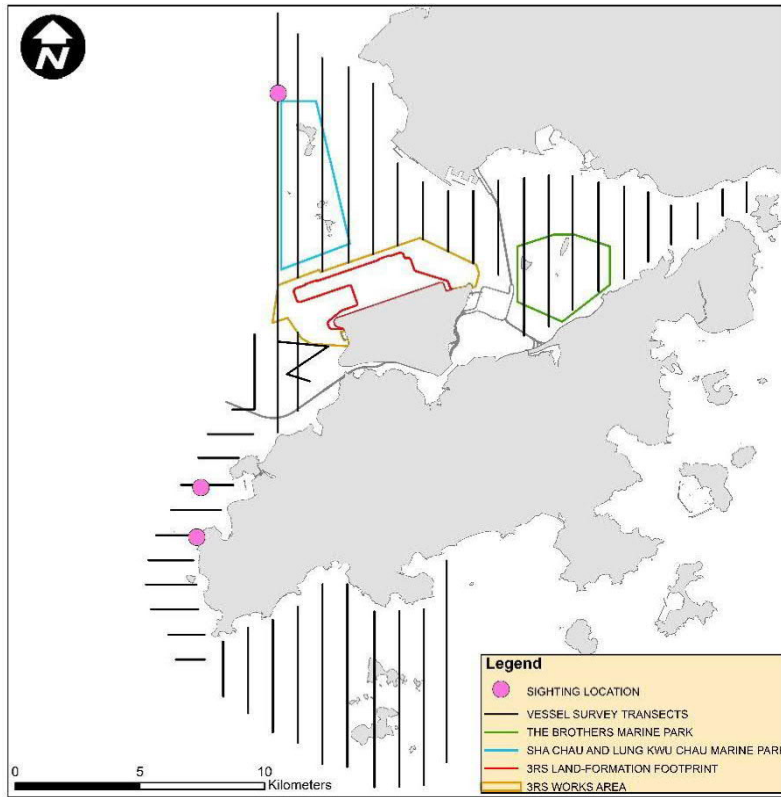
NLMM018



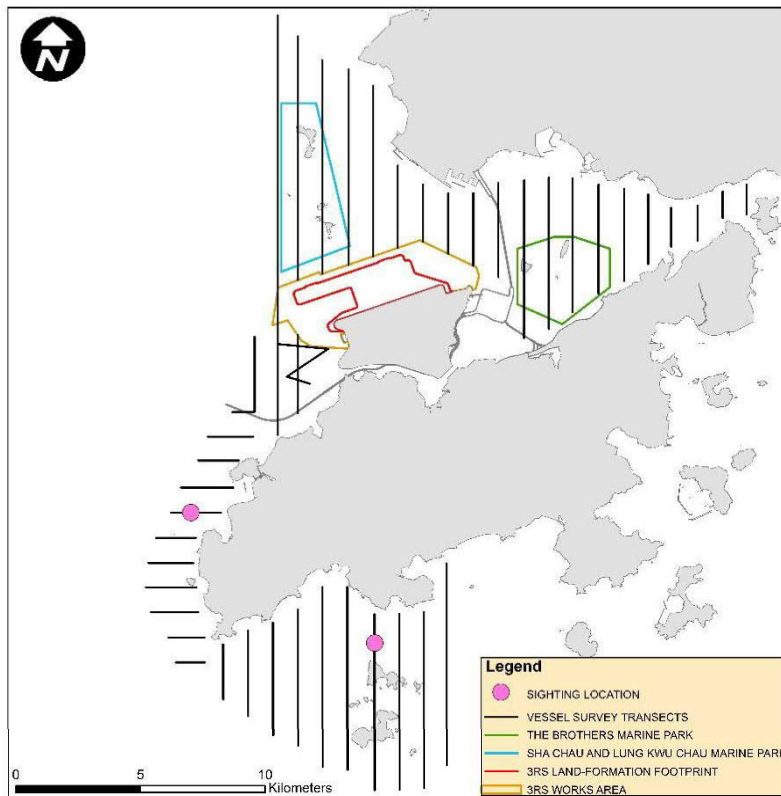
NLMM036



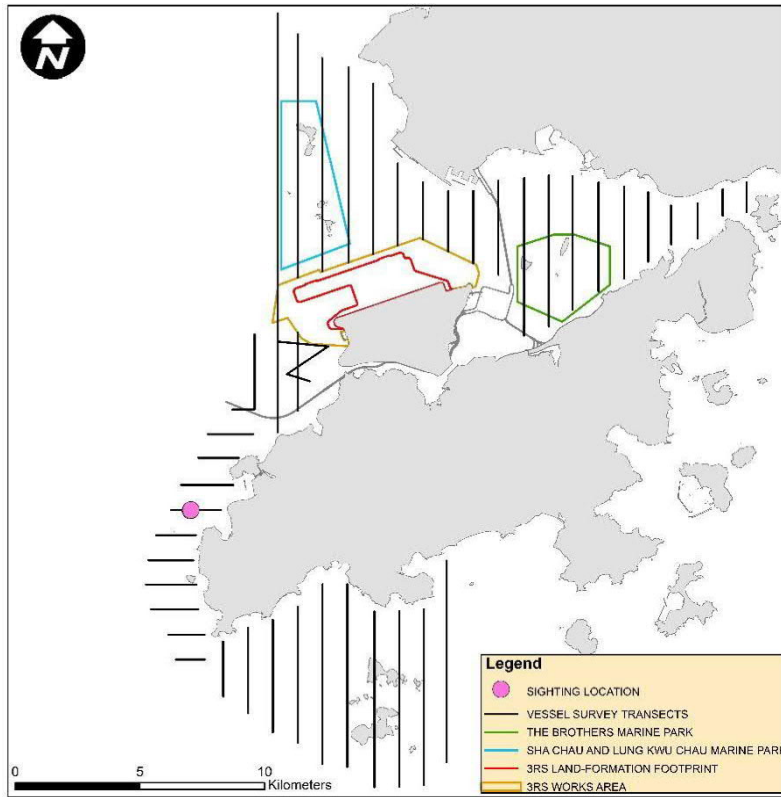
NLMM063



SLMM003

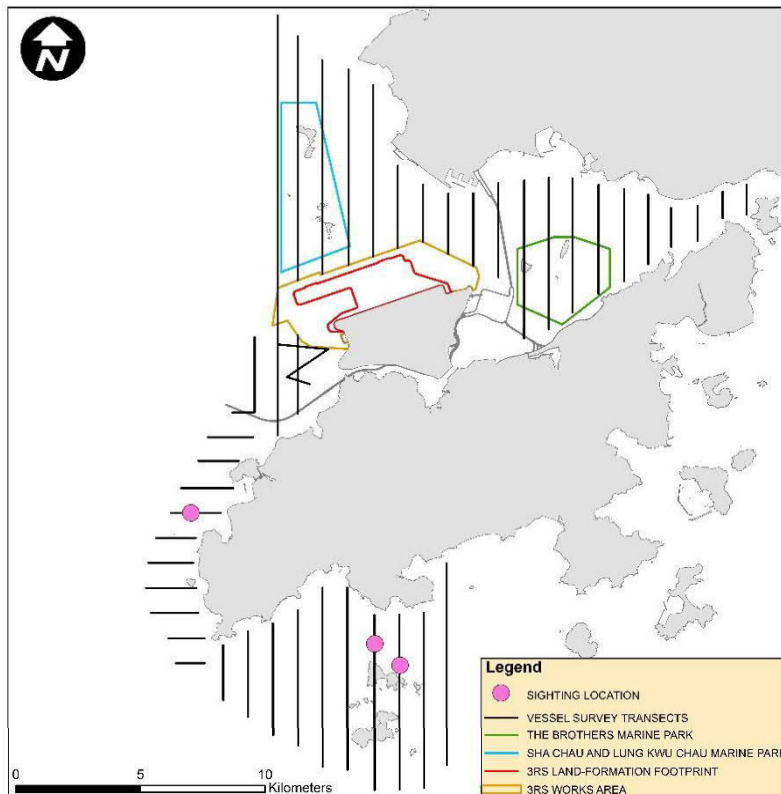


SLMM027

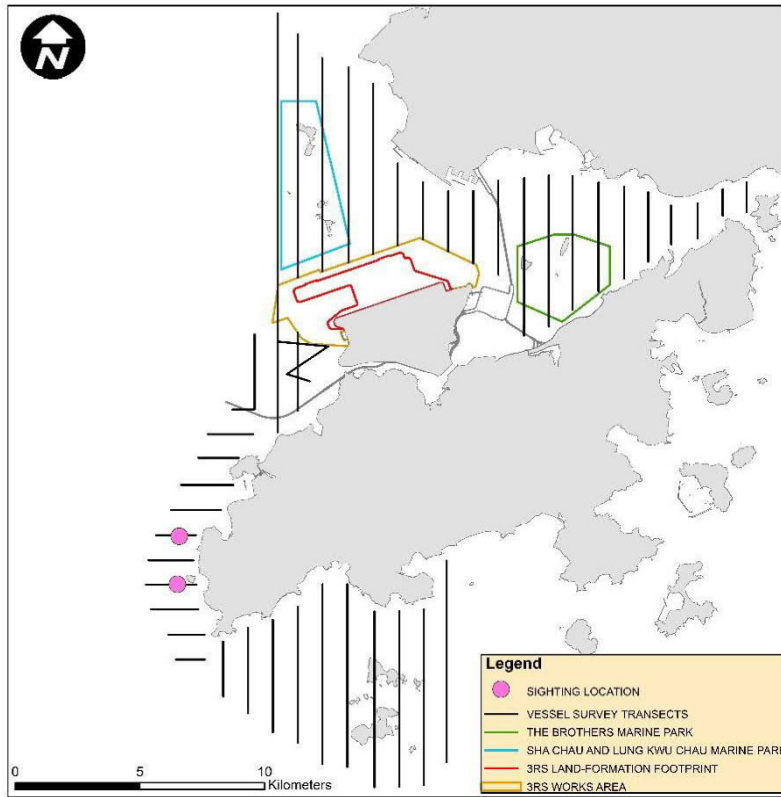


Note: There are two circles on the figure actually. They are at similar locations and thus may appear overlapped on the figure.

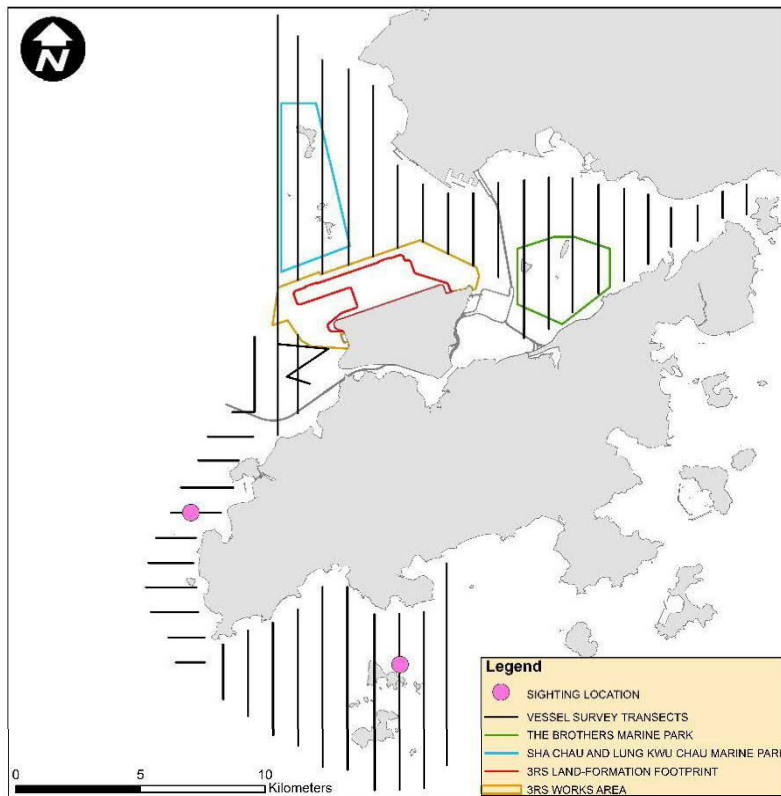
SLMM052



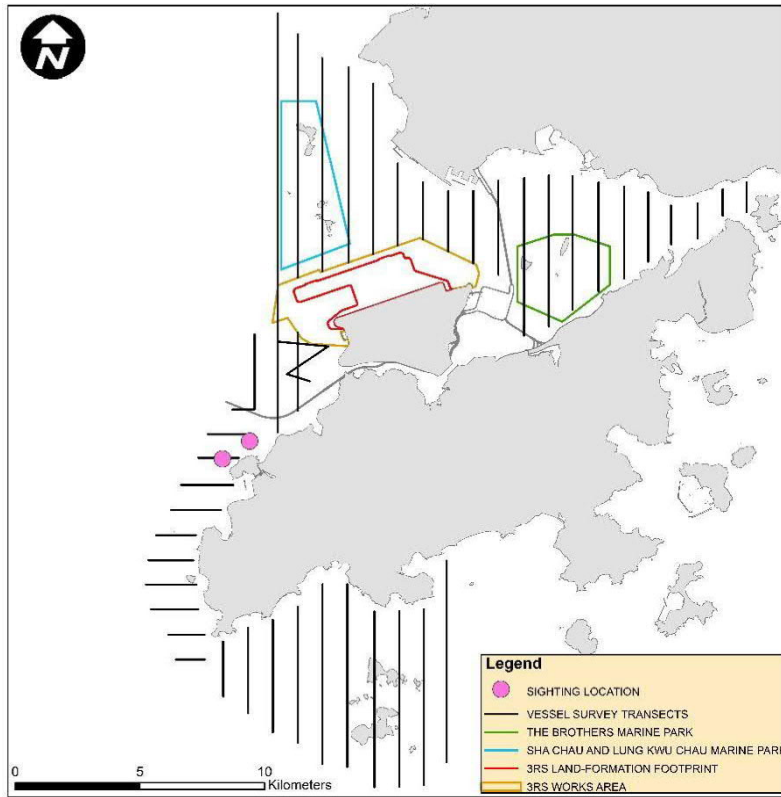
WLMM001



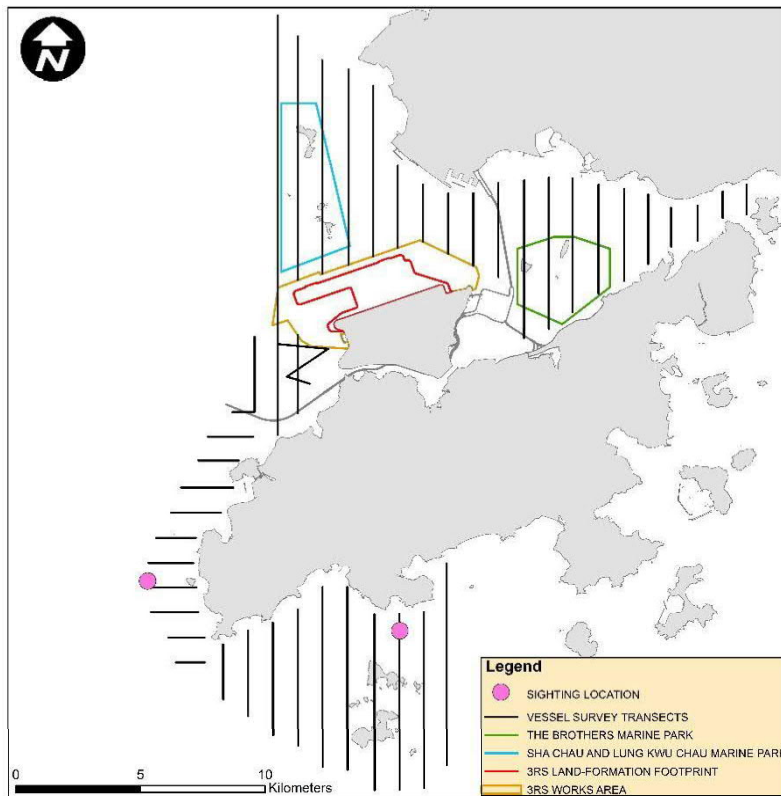
WLMM004



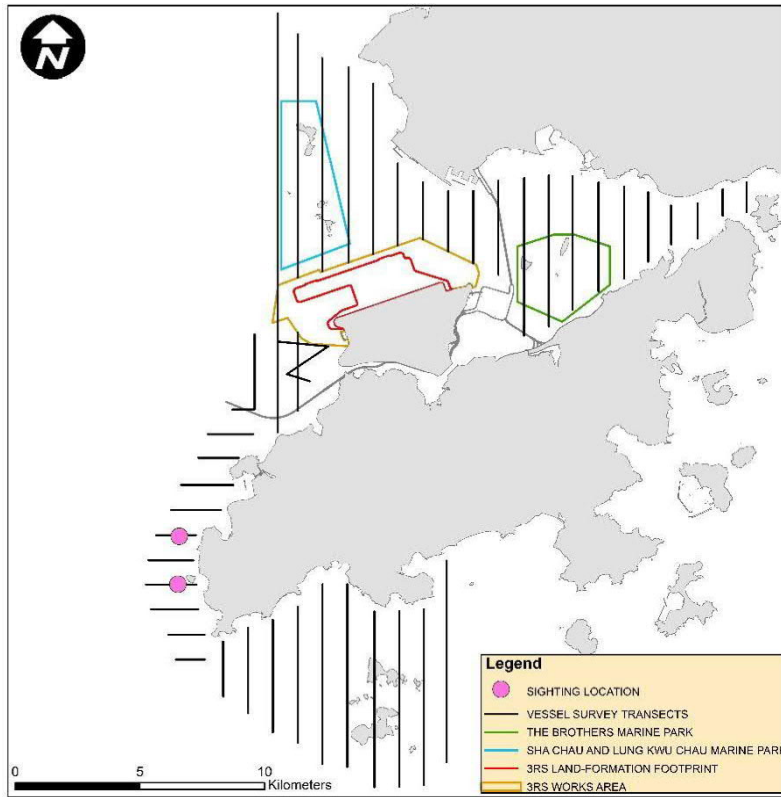
WLMM043



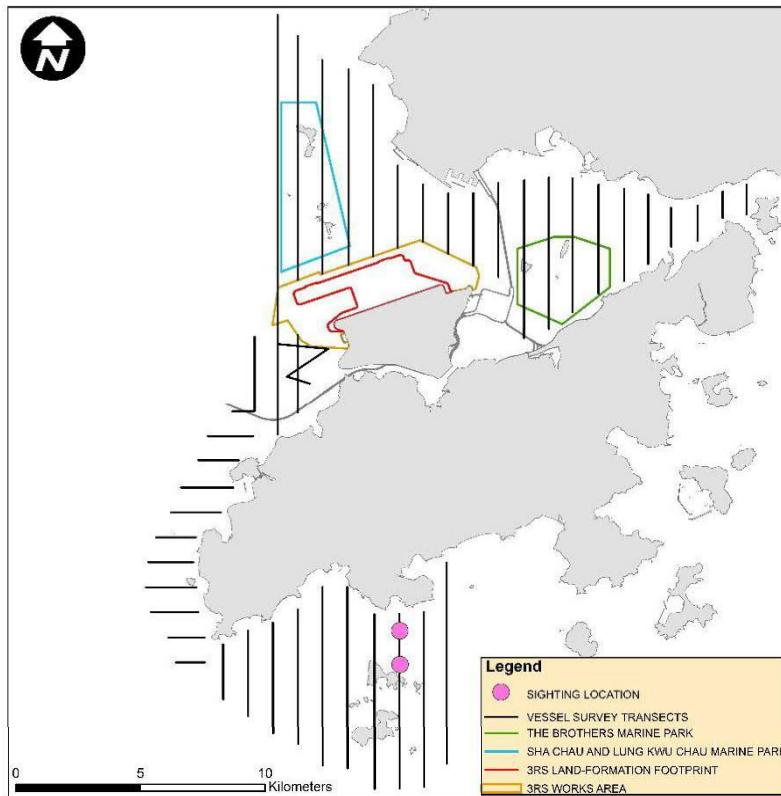
WLMM054



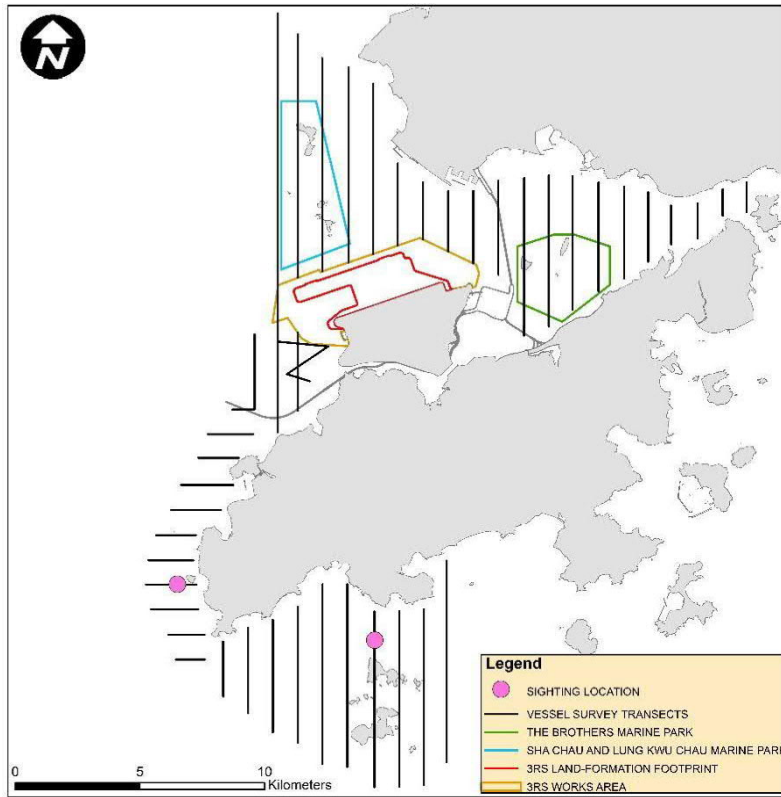
WLMM069



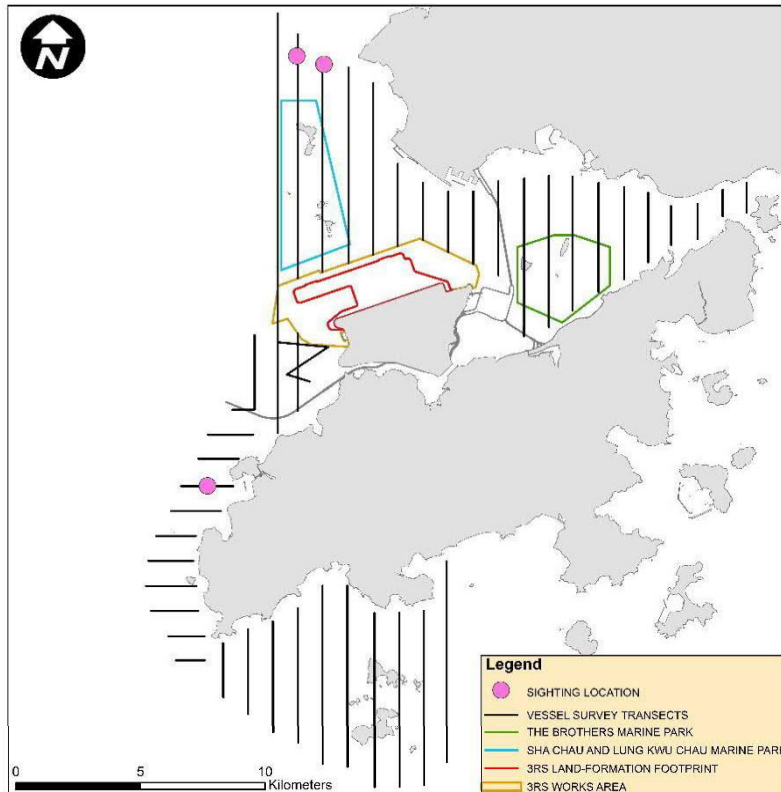
WLMM078



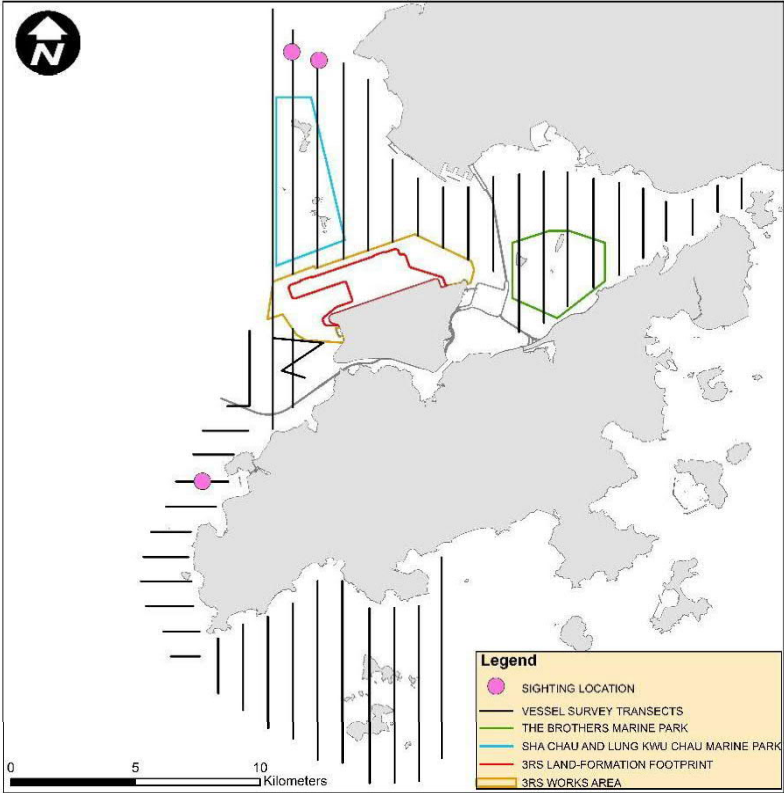
WLMM085



WLMM086



WLMM090



CWD Land-based Theodolite Tracking

CWD Groups by Survey Date

Date	Station	Start	End	Duration	Beaufort	Visibility	No. of Focal Follow	Dolphin Group Size
13/Apr/18	Lung Kwu Chau	8:53	14:53	6:00	2-3	2	2	2
19/Apr/18	Lung Kwu Chau	8:43	14:43	6:00	2	2	6	1-2
20/Apr/18	Sha Chau	8:48	14:48	6:00	2-4	2-3	0	N/A
23/Apr/18	Lung Kwu Chau	8:51	14:51	6:00	2	2	3	2-4
26/Apr/18	Sha Chau	8:49	14:49	6:00	2-3	3	0	N/A
3/May/18	Lung Kwu Chau	9:20	15:20	6:00	2-3	3	1	2
14/May/18	Sha Chau	8:50	14:50	6:00	2-3	2	0	N/A
17/May/18	Sha Chau	8:45	14:45	6:00	2-3	2	0	N/A
28/May/18	Lung Kwu Chau	8:54	14:54	6:00	2-3	2-3	7	1-3
29/May/18	Lung Kwu Chau	8:50	14:50	6:00	2	2	4	1-4
11/Jun/18	Sha Chau	8:37	14:37	6:00	2	2	0	N/A
19/Jun/18	Lung Kwu Chau	8:54	13:54	5:00	2-3	3	0	N/A
20/Jun/18	Lung Kwu Chau	8:45	15:15	6:30	2-3	3	0	N/A
25/Jun/18	Sha Chau	9:00	15:00	6:00	2-3	2-3	0	N/A
26/Jun/18	Lung Kwu Chau	9:05	15:35	6:30	2	2	4	1-2

Visibility: 1=Excellent, 2=Good, 3=Fair, 4=Poor