



JOB NO.: TCS01216/21

**WSD Contract No.: 3/WSD/20 -
Reclaimed Water Supply to Sheung Shui and Fanling**

**MONTHLY ENVIRONMENTAL MONITORING & AUDIT
REPORT (NO.27) – FEBRUARY 2024**

**PREPARED FOR
WATER SUPPLIES DEPARTMENT**

Quality Index

Date	Reference No.	Prepared By	Approved By
11 March 2024	TCS01216/21/600/R0098v1	 Martin Li Environmental Consultant	 TW Tam Environmental Team Leader

Version	Date	Description
1	11 March 2024	First Submission



NATURE & TECHNOLOGIES (HK) LIMITED

科技環保(香港)有限公司

Unit 2410, 24/F., Fortis Tower, 77-79 Gloucester Road, Wanchai, Hong Kong

香港灣仔告士打道 77-79 號富通大廈 24 樓 10 室

Tel 電話: (852) 2877 3122 Fax 傳真: (852) 2511 0922

Email 電郵: enquiry@nt.com.hk Website 網址: <http://www.nt.com.hk>

Date: 13th March 2024

Project Manager
Water Supplies Department
Immigration Tower, 7 Gloucester Road,
Wan Chai, Hong Kong
Attn: Mr. Tim Wong

Dear Sir,

Agreement No. CE67/2017(WS)

Reclaimed Water Supply to Sheung Shi and Fanling – Investigation, Design and Construction

Independent Environmental Checker (IEC) Services for

Shek Wu Hui Water Reclamation Plant under Contract No. 3/WSD/20

Monthly EM&A Monitoring Report for February 2024

We refer to the monthly EM&A Report for February 2024 for WSD Contract No.: 3/WSD/20 – Reclaimed Water Supply to Sheung Shui and Fanling certified by the Environmental Team Leader on 11th March 2024. Please note we have no adverse comments on the captioned submission. The captioned submission is hereby verified in accordance with the requirement stipulated in Condition 3.4 of Environmental Permit No. FEP-01/470/2013.

Should you have any query, please feel free to contact the undersigned at 8493 5543.

Yours Sincerely,

Vega Wong

Independent Environmental Checker

c.c.

- ET Leader — AUES (Attn: Mr. T.W. Tam) [by Email: twtam@fordbusiness.com]
- Resident Engineer – Binnies Hong Kong Limited (Attn: Mr. Chester Chan) [by Email: chancw@binnies.com]

EXECUTIVE SUMMARY

- ES.01 Water Supplies Department (WSD) is the Project Proponent and the Permit Holder of **Reclaimed Water Supply to Sheung Shui and Fanling** (hereinafter referred as “the Contract Works”), which is a Designated Project to be implemented under Further Environmental Permit number FEP-01/470/2013 (hereinafter referred as “the FEP-01/470/2013” or “the FEP”).
- ES.02 In according with the Updated EM&A Manual stipulation and the location of Contract Works, only construction noise monitoring and waterbird of ecological monitoring are required during the construction phase of the Contract Works.
- ES.03 As part of the EM&A programme, Baseline Monitoring Report which determined Action and Limit Levels (A/L Levels) based on the baseline data, has been verified by Independent Environmental Checker (IEC) and submitted to EPD endorsement on **24 November 2021**. Also, construction activities under the Contract Works were commenced on **7 December 2021**.
- ES.04 This is the **27th** monthly EM&A report presenting the monitoring results and inspection findings for the reporting period from **1** to **29 February 2024** (hereinafter ‘the Reporting Period’).

ENVIRONMENTAL MONITORING AND AUDIT ACTIVITIES

- ES.06 Environmental monitoring activities under the EM&A programme in the Reporting Period are summarized in the following table.

Table ES-1 Environmental monitoring activities in the Reporting Period

Environmental Aspect	Environmental Monitoring Parameters / Inspection	Total Occasions during Reporting Period
Construction Noise	$L_{eq(30min)}$ Daytime	4
Ecology	Waterbirds	4
Site Inspection / Audit	ET, the Contractor and RE joint site Environmental Inspection	5

BREACH OF ACTION AND LIMIT (A/L) LEVELS

- ES.07 In the Reporting Period, no construction noise limit level exceedance construction noise was recorded and no noise complaint (i.e. Action Level) was received. No action and limit level exceedance for waterbirds survey was recorded in the Reporting Period. No Notifications of Exceedances (NOEs) was issued to the Resident Engineer (RE), IEC and the Main Contractor. The statistics of environmental exceedance, NOE issued and investigation of exceedance are summarized in the following table.

Table ES-2 Breach of Action and Limit (A/L) Levels in the Reporting Period

Environmental Aspect	Monitoring Parameters	Action Level	Limit Level	Event & Action		
				NOE Issued	Investigation	Corrective Actions
Construction Noise	$L_{eq(30min)}$ Daytime	0	0	0	0	0
Ecology	Waterbirds Abundance	0	0	0	0	0

ENVIRONMENTAL COMPLAINT

- ES.08 No environmental complaint was recorded or received in this Reporting Month. The statistics of environmental complaint are summarized in the following table.

Table ES-3 Environmental Complaint Summaries in the Reporting Month

Reporting Period	Environmental Complaint Statistics		
	Frequency	Cumulative	Complaint Nature
1 – 29 February 2024	0	0	NA

ES.09 In addition, no complaint received and emergency events relating to violation of environmental legislation for illegal dumping and landfilling were received.

NOTIFICATION OF SUMMONS AND SUCCESSFUL PROSECUTIONS

ES.10 No environmental summons or successful prosecution was recorded in this Reporting Month. The statistics of summons or successful prosecutions are summarized in the following tables.

Table ES-4 Environmental Summons Summaries in the Reporting Month

Reporting Period	Environmental Summons Statistics		
	Frequency	Cumulative	Complaint Nature
1 – 29 February 2024	0	0	NA

Table ES-5 Environmental Prosecution Summaries in the Reporting Month

Reporting Period	Environmental Prosecution Statistics		
	Frequency	Cumulative	Complaint Nature
1 – 29 February 2024	0	0	NA

REPORTING CHANGE

ES.11 No report change in the reporting period.

SITE INSPECTION

ES.12 Weekly site inspections to evaluate the site environmental performance have been carried out by the RE, ET and the Main Contractor on *1, 6, 15, 21 and 28 February 2024*. No non-compliance was noted during the site inspection.

ES.13 IEC inspection was conducted on *21 February 2024*.

FUTURE KEY ISSUES

ES.14 E&M work at ReWPS & HCF, and fence wall construction work at SWHWRP will be the major construction work in the coming month. The Contractor should pay attention to potential water quality impact from fence wall construction work and waste impact from E&M Work, and implement mitigation measures according to the ISEMM.

ES.15 As the coming month will be dry season, the Contractor was general reminded to paid attention to air quality mitigation measures such as regularly water at dry haul road and cover any stockpile on site when not in use to reduce dust generation.

ES.16 Details of the future issues in the coming month are described in Section 9.4.

TABLE OF CONTENTS

1.	INTRODUCTION	1
1.1	BACKGROUND	1
1.2	REPORT STRUCTURE	2
2.	PROJECT ORGANIZATION AND CONSTRUCTION PROGRESS	3
2.1	PROJECT ORGANIZATION	3
2.2	CONSTRUCTION PROGRESS	4
2.3	SUMMARY OF ENVIRONMENTAL SUBMISSIONS	4
3.	SUMMARY OF IMPACT MONITORING REQUIREMENTS	6
3.1	GENERAL	6
3.2	REQUIREMENT OF CONSTRUCTION NOISE MONITORING	6
3.3	LOCATION OF CONSTRUCTION NOISE IMPACT MONITORING	6
3.4	ACTION AND LIMIT LEVEL FOR CONSTRUCTION NOISE	6
3.5	NOISE MONITORING METHODOLOGY	7
3.6	MONITORING PROCEDURE	7
3.7	DATA MANAGEMENT AND DATA QA/QC CONTROL	7
3.8	REQUIREMENT OF WATERBIRDS ECOLOGICAL IMPACT MONITORING	8
3.9	MONITORING METHODOLOGY FOR WATERBIRDS ECOLOGICAL IMPACT MONITORING	8
3.10	EVENT ACTION PLAN	9
4.	CONSTRUCTION NOISE MONITORING	11
4.1	GENERAL	11
4.2	RESULTS OF NOISE MONITORING	11
5.	ECOLOGY WATERBIRD MONITORING	12
5.1	GENERAL	12
5.2	RESULTS OF WATERBIRDS SURVEY	12
6.	WASTE MANAGEMENT	14
6.1	GENERAL WASTE MANAGEMENT	14
6.2	RECORDS OF WASTE QUANTITIES	14
7.	SITE INSPECTION	15
7.1	REQUIREMENTS	15
7.2	FINDINGS / DEFICIENCIES DURING THE REPORTING MONTH	15
8.	ENVIRONMENTAL COMPLAINT AND NON-COMPLIANCE	16
8.1	ENVIRONMENTAL COMPLAINT, SUMMONS AND PROSECUTION	16
9.	IMPLEMENTATION STATUS OF MITIGATION MEASURES	17
9.1	GENERAL REQUIREMENTS	17
9.2	IMPLEMENTATION STATUS OF THE MITIGATION MEASURES IN THE REPORTING PERIOD	17
9.3	TENTATIVE CONSTRUCTION ACTIVITIES IN THE COMING MONTH	17
9.4	KEY ISSUES FOR THE COMING MONTH	18
10.	CONCLUSIONS AND RECOMMENDATIONS	19
10.1	CONCLUSIONS	19
10.2	RECOMMENDATIONS	19

LIST OF TABLES

TABLE 2-3-1	STATUS OF ENVIRONMENTAL LICENSES AND PERMITS
TABLE 3-4-1	ACTION AND LIMIT LEVELS FOR CONSTRUCTION NOISE
TABLE 3-5-1	EQUIPMENT OF NOISE IMPACT MONITORING
TABLE 3-8-1	MONITORING OF MEASURES TO MINIMIZE DISTURBANCE TO WATERBIRDS ON THE NG TUNG, SHEUNG YUE AND SHEK SHEUNG RIVERS
TABLE 3-9-1	ECOLOGICAL MONITORING STATIONS
TABLE 3-10-1	EVENT AND ACTION PLAN FOR CONSTRUCTION NOISE MONITORING
TABLE 3-10-2	EVENT AND ACTION PLAN OF ECOLOGICAL (WATERBIRDS) MONITORING
TABLE 4-2-1	SUMMARIES OF NOISE MONITORING RESULTS OF CP-KTN-NMS5
TABLE 5-1-1	REPRESENTATIVE WATERBIRDS
TABLE 5-2-1	TOTAL BIRD SPECIES AND ABUNDANCE AT POINT COUNT LOCATIONS IN THE REPORTING MONTH
TABLE 5-2-2	ABUNDANCE OF REPRESENTATIVE WATERBIRDS AT POINT COUNT LOCATIONS IN THE REPORTING MONTH
TABLE 6-2-1	SUMMARY OF QUANTITIES OF INERT C&D MATERIALS
TABLE 6-2-2	SUMMARY OF QUANTITIES OF C&D WASTES
TABLE 7-2-1	SITE OBSERVATIONS
TABLE 8-1-1	STATISTICAL SUMMARY OF ENVIRONMENTAL COMPLAINTS
TABLE 8-1-2	STATISTICAL SUMMARY OF ENVIRONMENTAL SUMMONS
TABLE 8-1-3	STATISTICAL SUMMARY OF ENVIRONMENTAL PROSECUTION
TABLE 9-1-1	ENVIRONMENTAL MITIGATION MEASURES IMPLEMENTED IN THE REPORTING PERIOD

LIST OF APPENDICES

APPENDIX A	LOCATION OF SHEK WU HUI WATER RECLAMATION PLANT
APPENDIX B	PROJECT ORGANIZATION
APPENDIX C	MASTER CONSTRUCTION PROGRAM AND SITE OVERVIEW PHOTO IN THE REPORTING PERIOD
APPENDIX D	DESIGNATED NOISE MONITORING STATION LOCATION
APPENDIX E	VALID CALIBRATION CERTIFICATES OF MONITORING EQUIPMENT
APPENDIX F	MONITORING SCHEDULE OF THE REPORTING MONTH AND COMING MONTH
APPENDIX G	DATABASE OF MONITORING RESULT
APPENDIX H	GRAPHICAL PLOTS FOR MONITORING RESULT
APPENDIX I	MONTHLY SUMMARY WASTE FLOW TABLE
APPENDIX J	IMPLEMENTATION SCHEDULE FOR ENVIRONMENTAL MITIGATION MEASURES (ISEMM)
APPENDIX K	AS-BUILT DRAWING OF SITE TEMPORARY DRAINAGE
APPENDIX L	WATERBIRDS SURVEY REPORT FOR THE REPORTING MONTH

1. INTRODUCTION

1.1 BACKGROUND

- 1.1.1 Water Supplies Department (WSD) is the Project Proponent of Utilization of Treated Sewage Effluent (TSE) from Shek Wu Hui Sewage Treatment Works. On 30th July 2021, China Geo-Engineering Corporation (hereinafter named as “the Main-Contractor”) was awarded WSD Contract Works 3/WSD/20 - Reclaimed Water Supply to Sheung Shui and Fanling (hereinafter referred as “the Contract Works”).
- 1.1.2 The reclaimed water supply to Sheung Shui and Fanling (SSF) comprises a Shek Wu Hui Water Reclamation Plant (SWHWRP), part of pumping water mains to Table Hill Reclaimed Water Service Reservoir (TBHRWSR), and Kwu Tung North (KTN) New Development Area (NDA) and distribution water mains to SSF area.
- 1.1.3 The SWHWRP, which comprises Hypo-Chlorination Facilities (HCF) and Reclaimed Water Pumping Station (ReWPS), will be located at a long-stripped area between Ng Tung River and Sheung Shui Slaughter House at the northwest of the Shek Wu Hui Sewage Treatment Works (SWHSTW).
- 1.1.4 The HCF, which consists of a hypo-chlorination dosing plant, a chlorine contact tank, dye dosing system, water refilling station, other post-treatment facilitates and storage areas for chemicals, would produce reclaimed water by further treatment of the treated sewage effluent (TSE) pumped from the discharge outlet of the SWHSTW. The treatment capacity of the SWHWRP will be 73,000m³/day.
- 1.1.5 The Reclaimed Water P/S, which will be located at the northwest of the HCF, will receive reclaimed water by gravity from the HCF and deliver to the TBHRWSR serving SSF areas, Kwu Tung North Flushing Water Service Reservoir (KTN FLWSR) serving KTN NDA and Fanling North Flushing Water Service Reservoir (FLN FLWSR) serving Fanling North (FLN) NDA
- 1.1.6 This Work Contract mainly comprise construction of Shek Wu Hui Water Reclamation Plant and laying of the associated water main to produce reclaimed water for supply to the Northeast New Territories areas for non-potable used. It is estimated that about 22 million cubic metres of fresh water can be saved each year ultimately.
- 1.1.7 The construction of Shek Wu Hui Water Reclamation Plant under the Work Contract is a Designated Project to be implemented under Further Environmental Permit number FEP-01/470/2013 (hereinafter referred as “the FEP-01/470/2013” or “the FEP”). Location of Shek Wu Hui Water Reclamation Plant is shown in [Appendix A](#).
- 1.1.8 The major work of the Work Contract under FEP included:
- Civil engineering construction works, including structures, foundations and earthworks for the SWHWRP and ancillary buildings;
 - Electrical and mechanical (E&M), building services, fire services installations, and treatment process system engineering work;
 - Other associated systems and facilities for the SWHWRP.
- 1.1.9 Pursuant to the FEP stipulation, the Main Contractor has commissioned Action-United Environmental Services & Consulting (hereinafter referred as “AUES”) as Environmental Team (hereinafter referred as “ET”) perform relevant EM&A programme and as well as the associated duties.
- 1.1.10 As part of the EM&A programme, Baseline Monitoring Report which determined Action and Limit Levels (A/L Levels) based on the baseline data, has been verified by Independent Environmental Checker (IEC) and submitted to EPD endorsement on **24 December 2021**. Also, construction activities of the Contract were commencement on **7 December 2021**.

1.1.11 This is 27th monthly EM&A report to presenting the monitoring results and inspection findings from 1 to 29 February 2024 of the Reporting Period.

1.2 REPORT STRUCTURE

1.2.1 The report was structured into the following sections:-

Section 1	<i>Introduction</i>
Section 2	<i>Project Organization and Construction Progress</i>
Section 3	<i>Summary of Impact Monitoring Requirements</i>
Section 4	<i>Construction Noise Monitoring</i>
Section 5	<i>Ecology Waterbirds Monitoring</i>
Section 6	<i>Waste Management</i>
Section 7	<i>Site Inspections</i>
Section 8	<i>Environmental Complaints and Non-Compliance</i>
Section 9	<i>Implementation Status of Mitigation Measures</i>
Section 10	<i>Conclusions and Recommendations</i>

2. PROJECT ORGANIZATION AND CONSTRUCTION PROGRESS

2.1 PROJECT ORGANIZATION

2.1.1 The project organization is shown in *Appendix B*. The roles and responsibilities of the various parties involved in the EM&A process and the organizational structure of the organizations responsible for implementing the EM&A programme are outlined below.

Water Supplies Department (WSD)

2.1.2 WSD is the Project Proponent and the Permit Holder of the EP of the development of the Project and will assume overall responsibility for the project. An Independent Environmental Checker (IEC) shall be employed by WSD to audit the results of the EM&A works carried out by the ET.

Environmental Protection Department (EPD)

2.1.3 EPD is the statutory enforcement body for environmental protection matters in Hong Kong.

Engineer or Engineers Representative (ER)

2.1.4 The ER is responsible for overseeing the construction works and for ensuring that the works are undertaken by the Contractor in accordance with the specification and contract requirements. The duties and responsibilities of the ER with respect to EM&A are:

- Supervise the Contractor's activities and ensure that the requirements in the Contract Works Specific EM&A Manual are fully complied with;
- Inform the Contractor when action is required to reduce impacts in accordance with the Event and Action Plans;
- Employ an IEC to audit the results of the EM&A works carried out by the ET; and
- Comply with the agreed Event Contingency Plan in the event of any exceedance.

The Main Contractor

2.1.5 The Main Contractor is responsible perform construction works and for ensuring that the works are undertaken compliance with the specification and contract requirements. The duties and responsibilities of the Main Contractor with respect to EM&A are:

- Employ an Environmental Team (ET) to undertake monitoring, laboratory analysis and reporting of environmental monitoring and audit;
- Provide assistance to ET in carrying out monitoring and auditing;
- Submit proposals on mitigation measures in case of exceedances of Action and Limit levels in accordance with the Event and Action Plans;
- Implement measures to reduce impact where Action and Limit levels are exceeded; and
- Adhere to the agreed procedures for carrying out compliant investigation.

Environmental Team (ET)

2.1.6 The ET is responsible perform implementation EM&A programmes of the Contract Works as stipulated in the Updated EM&A Manual ensure the works are fully compliance with environmental regulations. The duties and responsibilities of the ET with respect to EM&A are:

- Set up all the required environmental monitoring stations;
- Monitor various environmental parameters as required in the EM&A Manual;
- Analyze the EM&A data and review the success of EM&A programme to cost effectively confirm the adequacy of mitigation measures implemented and the validity of the EIA predictions and to identify any adverse environmental impacts arising;
- Carry out site inspection to investigate and audit the Contractors' site practice, equipment and work methodologies with respect to pollution control and environmental mitigation, and take proactive actions to pre-empt problems;
- Audit and prepare audit reports on the environmental monitoring data and site environmental conditions;
- Report on the EM&A results to the IEC, Contractor, the ER and EPD or its delegated representative;
- Recommend suitable mitigation measures to the Contractor in the case of exceedance of

- Action and Limit levels in accordance with the Event and Action Plans;
- Undertake regular and ad-hoc on-site audits / inspections and report to the Contractor and the ER of any potential non-compliance; and
- Follow up and close out non-compliance actions.

Independent Environmental Checker (IEC)

- 2.1.7 The duties and responsibilities of IEC with respect to EM&A are:
- Review the EM&A works performed by the ET (at not less than monthly intervals);
 - Audit the monitoring activities and results (at not less than monthly intervals);
 - Report the audit results to the ER and EPD in parallel;
 - Review the EM&A reports (monthly summary reports) submitted by the ET;
 - Review the proposal on mitigation measures submitted by the Contractor in accordance with the Event and Action Plans;
 - Check the mitigation measures submitted by the Contractor in accordance with the Event and Action Plans;
 - Check the mitigation measures that have been recommended in the EIA and this Manual, and ensure they are properly implemented in a timely manner, when necessary;
 - Report the findings of site inspections and other environmental performance reviews to ER and EPD;
 - Coordinate the monitoring and auditing works for all the on-going contracts in the area in order to identify possible sources / causes of exceedances and recommend suitable remedial actions where appropriate; and
 - Coordinate the assessment and response to complaints / enquires from locals, green groups, district councils or the public at large.

2.2 CONSTRUCTION PROGRESS

- 2.2.1 In the Reporting Period, the major construction activities of the Contract Works under FEP are listed in below. Moreover, the master construction program and site overview photo in the reporting period are enclosed in [Appendix C](#).
- ReWPS (Pump Hall & Pump sump) – installation of main pumps & SAT, installation of Stoplog and Penstock, installation of Railing and Windows, External Wall AGT, Energization
 - SWHWRP Cable Laying Work and Optical Fiber Work
 - External Works at Site-wide Area – construction of Water Meter Room, construction of Pavement and Road Kerb, installation of Temporary Fencing

2.3 SUMMARY OF ENVIRONMENTAL SUBMISSIONS

- 2.3.1 To according with the FEP stipulation, the required documents has submitted to EPD for retention as listed below:
- Project Location Plans;
 - Updated Environmental Monitoring and Audit Manual of Project Specific (TCS01176/21/600/R0012v2); and
 - Baseline Monitoring Report (TCS01216/21/600/R0017v3) for the Project.
- 2.3.2 Summary of the relevant permits, licenses, and/or notifications on environmental protection for the Project is presented in **Table 2-3-1**.

Table 2-3-1 Status of Environmental Licenses and Permits

Item	Description	Licence/Permit Status		
		Ref. no.	Effective Date	Expiry Date
1	Air Pollution Control (Construction Dust) Regulation	Notification was made on 3 Aug 2021	3 Aug 2021	Till the Contract ends
2	Waste Disposal Regulation – Billing Account for Disposal of Construction Waste	Account No.: 7041397	8 Aug 2021	Till the Contract ends
3	Chemical Waste Producer	Application was made	3 Aug 2021	Till the

Item	Description	Licence/Permit Status		
		Ref. no.	Effective Date	Expiry Date
	Registration	on 3 Aug 2021		Contract ends
4	Water Pollution Control Ordinance – Discharge Licence	Discharge Licence No.: WT00039707-2021	17 Nov 2021	30 Nov 2026
5	Construction Noise Permit	CNP No. GW-RN1156-23	27 Nov 2023	26 Mar 2024

3. SUMMARY OF IMPACT MONITORING REQUIREMENTS

3.1 GENERAL

3.1.1 According to the Updated EM&A Manual and the location of the Contract Works, only construction noise monitoring and waterbirds ecological of environmental monitoring are related the Contract Works during the construction phase. Details requirement of noise and waterbirds ecological impact monitoring are presented sub-sections as below.

3.2 REQUIREMENT OF CONSTRUCTION NOISE MONITORING

3.2.1 One set of $L_{eq(30min)}$ as 6 consecutive $L_{eq(5min)}$ between 0700-1900 hours on normal weekdays and once every week during course of works. If construction work necessary to carry out at other time periods, i.e. restricted time period (19:00 to 07:00 the next morning and whole day on public holidays) (hereinafter referred as “the restricted hours”), $L_{eq(5min)}$ measurement will be carried out in accordance with the CNP requirements. Supplementary information for data auditing, statistical results such as L_{10} and L_{90} shall also be obtained for reference.

3.2.2 Noise measurements shall not be made in fog, rain, wind with a steady speed exceeding 5m/s or wind with gusts exceeding 10m/s. The wind speed shall be checked with a portable wind speed meter capable of measuring the wind speed in m/s.

3.3 LOCATION OF CONSTRUCTION NOISE IMPACT MONITORING

3.3.1 According to the Updated EM&A Manual of CEDD Contract No. NDO 14/2018 - *Advance and First Stage Works of Kwu Tung North and Fanling North New Development Areas*, four noise sensitive receivers are designated on Fanling North New Development Areas for construction noise monitoring.

3.3.2 According to the geographic location of proposed Shek Wu Hui Water Reclamation Plant and all the recommended designated construction noise monitoring stations, only the designated noise monitoring station CP-KTN-NMS5 (prior named “CP-NMS7”) shown in [Appendix D](#), is located near the proposed Shek Wu Hui Water Reclamation Plant within 300m (distance about 110m). Therefore, the designated noise monitoring station CP-KTN-NMS5 is recommended for the Contract Works to undertake construction noise monitoring. If the recommended noise monitoring location CP-KTN-NMS5 not available, the ET shall propose alternative monitoring locations/additional monitoring locations and seek approval from the Supervisor of the proposal. When alternative/new monitoring location is proposed, the monitoring location shall be chosen based on the following criteria:

- (i) at locations close to the major site activities which are likely to have noise impacts;
- (ii) close to the noise sensitive receivers; and
- (iii) for monitoring locations located in the vicinity of the sensitive receivers, care shall be taken to cause minimal disturbance to the occupants during monitoring.

3.3.3 The construction noise monitoring station shall normally be at a point 1 m from the exterior of the sensitive receivers building façade and be a position 1.2m above the ground. If there is problem with access to the normal monitoring position, an alternative position may be chosen, and a correction to the measurements shall be made to the free field measurements. The ET shall agree with the Supervisor on the monitoring station that is chosen for impact monitoring.

3.4 ACTION AND LIMIT LEVEL FOR CONSTRUCTION NOISE

3.4.1 The Action and Limit levels for construction noise are defined in [Table 3-4-1](#). Should non-compliance of the criteria occur, action in accordance with the Action Plan which shown in Section 4 of this report, shall be carried out.

Table 3-4-1 Action and Limit Levels for Construction Noise

Monitoring Location	Action Level	Limit Level in dB(A)
	Time Period: 0700-1900 hours on normal weekdays	
CP-KTN-NMS5	When one or more documented complaints are received	75 dB(A) ^{Note 1}

Note 1: If works are to be carried out during restricted hours, the conditions stipulated in the construction noise permit issued by the NCA have to be followed.

3.5 NOISE MONITORING METHODOLOGY

Monitoring Equipment

3.5.1 Sound level meter in compliance with the International Electrotechnical Commission Publications 651: 1979 (Type 1) and 804: 1985 (Type 1) specifications was used for carrying out the noise monitoring. Noise equipment used for impact monitoring is listed in **Table 3-5-1**.

Table 3-5-1 Equipment of Noise Impact Monitoring

Equipment	Model
Integrating Sound Level Meter	Rion NL – 52
Calibrator	Rion NC – 75

Remark: Sound level meter IEC 60651:1979 (Type 1) was replaced by 60672 (Type 1) in 2002 (Ref: <https://webstore.iec.ch/publication/17086>)

3.5.2 The sound level meter and calibrator are calibrated and certified by a laboratory accredited under HOKLAS or any other international accreditation scheme at yearly basis. The valid calibration certificates of the monitoring equipment are shown in **Appendix E**.

3.6 MONITORING PROCEDURE

3.6.1 All noise measurements were performed with the meter set to FAST response and on the A-weighted equivalent continuous sound pressure level (Leq). Leq_(30min) in six consecutive Leq_(5min) measurements was used as the monitoring parameter for the time period between 07:00-19:00 hours during the baseline monitoring.

3.6.2 In general, the sound level meter would be mounted on a tripod at a height of 1.2 m and placed at the assessment point and oriented such that the microphone was pointed to the site with the microphone facing perpendicular to the line of sight. The windshield would be fitted for all measurement. Where a measurement was to be carried out at a building, the assessment point would normally be at a position 1 m from the exterior of the building façade. Where a measurement was to be made for noise being received at a place other than a building, the assessment point would be at a position 1.2 m above the ground in a free-field situation, i.e. at least 3.5 m away from reflective surfaces such as adjacent buildings or walls.

3.6.3 Immediately prior to and following each noise measurement the accuracy of the sound level meter was checked using an acoustic calibrator generating a known sound pressure level at a known frequency. Measurements would be accepted as valid only if the calibration level from before and after the noise measurement agrees to within 1.0 dB.

3.6.4 Noise measurements would not be made in fog, rain, wind with a steady speed exceeding 5m/s or wind with gusts exceeding 10m/s. The wind speed would be checked with a portable wind speed meter capable of measuring the wind speed in m/s.

3.7 DATA MANAGEMENT AND DATA QA/QC CONTROL

3.7.1 The monitoring data recorded in the equipment would be downloaded directly from the equipment at each monitoring day. The downloaded monitoring data would input into a computerized database properly maintained and handled by the ET’s in-house data recording and management system.

3.8 REQUIREMENT OF WATERBIRDS ECOLOGICAL IMPACT MONITORING

3.8.1 Where development under the NDAs project is undertaken within 200m (the maximum distance at which it is predicted there may be some disturbance, and hence a reduction in numbers, of large waterbirds) of the Ng Tung, Sheung Yue and Shek Sheung Rivers and Long Valley the monitoring protocol detailed in the updated EM&A Manual Table 12.1 should be followed. A transect should be undertaken throughout the sections of the rivers where NDA construction activities are proposed; as the sensitive receivers (large waterbirds) are easily visible, the transect route needs only follow one bank of the rivers. The transect route should remain the same during the different phases in order to ensure that data are comparable. Monitoring of large waterbirds should be conducted in pre-construction, construction and operational phases of the concerned development.

3.8.2 The proposed Shek Wu Hui Water Reclamation Plant location is located less than 200m to Ng Tung River, Sheung Yue River and Shek Sheung River, waterbirds ecological monitoring included pre-construction (i.e. baseline), construction (i.e. impact) and post-construction (i.e. operating) should be requires. The detailed monitoring protocol is listed in *Table 3-8-1*.

Table 3-8-1 Monitoring of Measures to Minimize Disturbance to Waterbirds on the Ng Tung, Sheung Yue and Shek Sheung Rivers

Phase	Methodology
Pre-construction (baseline)	Weekly transect at both high and low tides to identify and enumerate all bird species utilising the river channels for 12 months prior to the commencement of construction.
Construction	Weekly transect at both high and low tides to identify and enumerate all bird species utilising the river channels and identify any sources of actual or potential disturbance to birds due to construction activities throughout the construction period.
Post-construction	Weekly transect at both high and low tides to identify and enumerate all bird species utilising the river channels and identify any sources of actual or potential disturbance to birds due to operational activities for 12 months following the completion of the construction period.

3.8.3 Waterbirds ecological baseline monitoring at Ng Tung River, Sheung Yue River and Shek Sheung River was conducted by DSD between *December 2017* and *June 2019* (total 19 months baseline monitoring), in compliance with the Updated EM&A Manual. Thus, the action and limit levels and responses to evidence of disturbance to waterbirds using in Ng Tung, Sheung Yue and Shek Sheung Rivers will be made reference during construction phase of the Project.

3.9 MONITORING METHODOLOGY FOR WATERBIRDS ECOLOGICAL IMPACT MONITORING

3.9.1 Three transects and seven point count locations were selected at the Ng Tung, Sheung Yue and Shek Sheung River. These locations are shown in Appendix L and summarized in *Table 3-9-1*.

Table 3-9-1 Ecological Monitoring Stations

Monitoring Stations	Descriptions	Influenced by Tidal Action
Transect T1	Along Ng Tung River	No
Transect T2		
Point Count Location P1		
Point Count Location P2		
Point Count Location P3		
Point Count Location P4		
Point Count Location P5	At Shek Sheung River (Low-flow Channel)	No
Transect T3	Along Shek Sheung River & Sheung Yue River	Yes
Point Count Location P6	At Shek Sheung River	Yes
Point Count Location P7	At Intersection between Sheung Yue and Shek Sheung River	Yes

- 3.9.2 Surveys will be conducted on a weekly basis at both high and low tides (it is considered high tide when tidal levels are above 1.5m and low tide when tidal level are below 1.5m at Tsim Bei Tsui Station).
- 3.9.3 All avifauna species that were seen or heard would be identified and quantified along transects and at point count locations. Survey data would be recorded continuously by the surveyor as they walk along the transects, while survey data of each point count location would be collected for 5-minutes after surveyor reaches the designated point count location.
- 3.9.4 Noticeable behaviours such as breeding, nesting, roosting, feeding and presences of recently fledged juveniles were recorded and reported. In the case which such behaviours were observed for species of conservation importance, the Resident Engineer (RE), the Contractor and the Independent Environmental Checker (IEC) would be immediately notified after the survey such that the Contractor could review the current construction programme and minimize disturbances due to construction activities.

3.10 EVENT ACTION PLAN

Noise

- 3.10.1 Should non-compliance of the construction noise criteria occur, action in accordance with the Action Plan in **Table 3-10-1** shall be carried out.

Table 3-10-1 Event and Action Plan for Construction Noise

Event	Action			
	ET	IEC	ER	Contractor
Action Level Exceedance	<ol style="list-style-type: none"> 1. Notify the IEC, ER and Contractor; 2. Carry out investigation; 3. Report the results of investigation to the IEC, ER and Contractor; 4. Discuss with the Contractor and formulate remedial measures; 5. Increase monitoring frequency to check mitigation effectiveness. 	<ol style="list-style-type: none"> 1. Review the monitoring data submitted by the ET; 2. Review the construction methods and proposed remedial measures by the Contractor, and advise the ET and ER if the proposed remedial measures would be sufficient; 3. Supervise the implementation of remedial measures. 	<ol style="list-style-type: none"> 1. Confirm receipt of notification of failure in writing; 2. Notify the Contractor; 3. Require the Contractor to propose remedial measures for the analyzed noise problem; 4. Ensure remedial measures are properly implemented. 	<ol style="list-style-type: none"> 1. Submit noise mitigation proposals to the ER and IEC and copy to the ET; 2. Implement noise mitigation proposals.
Limit Level Exceedance	<ol style="list-style-type: none"> 1. Identify sources. 2. Inform IEC, ER, EPD and Contractor; 3. Repeat measurements to confirm findings; 4. Increase the monitoring frequency; 5. Carry out analysis of the Contractor's working procedures with the ER and Contractor to determine possible mitigations to be implemented; 6. Inform IEC, ER, EPD and Contractor the causes and 	<ol style="list-style-type: none"> 1. Discuss amongst the ER, ET and Contractor on the potential remedial actions; 2. Review the Contractor's remedial action whenever necessary to assure their effectiveness and advise the ER accordingly; 3. Supervise the implementation of remedial measures. 	<ol style="list-style-type: none"> 1. Confirm receipt of notification of exceedance in writing; 2. Notify the Contractor. 3. Require the Contractor to propose remedial measures for the analyzed noise problems; 4. Ensure remedial measures are properly implemented; 5. If exceedance continues, 	<ol style="list-style-type: none"> 1. Take immediate action to avoid further exceedance; 2. Submit proposals for remedial action to the ER and IEC and copy to the ET within 3 working days of notification; 3. Implement the agreed proposals; 4. Resubmit

Event	Action			
	ET	IEC	ER	Contractor
	actions taken for the exceedances; 7. Assess the effectiveness of the Contractor’s remedial action with the ER and keep the IEC informed of the results; 8. If exceedance stops, cease additional monitoring.		consider what portion of work is responsible and instruct the Contractor to stop that portion of works until the exceedance is abated.	proposals if problems still not under control; stop the relevant portion of works as determined by the ER until the exceedance is abated.

Waterbird of Ecological

3.10.2 Should any exceedance encountered during construction phase, action in accordance with the Action Plan listed in **Table 3-10-2** shall be carried out.

Table 3-10-2 Event and Action Plan of Waterbirds of Ecological

Action Level	Response	Limit Level	Response
Construction Phase			
Decline in numbers of all waterbird species relative to numbers during Baseline Monitoring such that the Action Level response is triggered.	Investigate cause and if cause identified as related to NDAs project instigate remedial action to remove or reduce source of disturbance.	Decline in numbers of all waterbird species relative to numbers during Baseline Monitoring such that the Limit Level response is triggered.	Investigate cause and if caused identified as related to NDAs project instigate remedial action. Review and adjust LVNP management measures to improve conditions for affected species.
Decline in numbers of any one waterbird species occurring in significant numbers* during Baseline Monitoring such that the Action Level response is triggered.	Investigate cause and if cause identified as related to NDAs project instigate remedial action to remove or reduce source of disturbance.	Decline in numbers of any one waterbird species occurring in significant numbers* during Baseline Monitoring such that the Limit Level response is triggered.	Investigate cause and if caused identified as related to NDAs project instigate remedial action. Review and adjust LVNP management measures to improve conditions for affected species.

(*) *Waterbird numbers refer to combined numbers using the channels*

4. CONSTRUCTION NOISE MONITORING

4.1 GENERAL

4.1.1 The noise monitoring schedule is presented in *Appendix F* and the monitoring results are presented in the following sections.

4.2 RESULTS OF NOISE MONITORING

4.2.1 In the Reporting Period, a total of **4** occasions noise monitoring were carried out at the designated location CP-KTN-NMS5. The sound level meter was set in free-field situation, and therefore, façade correction (+3dB) is added according to acoustical principles and EPD guidelines. The noise monitoring results at the designated locations are summarized in *Tables 4-2-1*. The detailed noise monitoring data is presented in *Appendix G* and the relevant graphical plot shown in *Appendix H*.

Table 4-2-1 Summaries of Noise Monitoring Results of CP-KTN-NMS5

Date	Start Time	L _{Aeq30min} (dB(A))
5-Feb-24	9:24	62
17-Feb-24	14:16	61
23-Feb-24	15:20	62
29-Feb-24	9:35	61
Limit Level		75 dB(A)

Note: façade correction +3dB has added according to acoustical principles and EPD guidelines

4.2.2 During construction noise monitoring, no rain was encountered and wind speed is below 5m/s and gusts not exceeding 10m/s.

4.2.3 As shown in *Table 4-2-1*, the noise level measured at the designated monitoring location was below 75dB(A). Furthermore, there were no noise complaints (Action Level exceedance) received by the RE, Contractor, WSD or EPD in the Reporting Period. Therefore, no Action or Limit Level exceedance was triggered and no corrective action was therefore required.

4.2.4 During the reporting period, no construction work was carried out during restricted hours.

5. ECOLOGY WATERBIRD MONITORING

5.1 GENERAL

- 5.1.1 Ecological monitoring for waterbirds shall be performed as transects and point count surveys along Ng Tung River, Sheung Yue River and Shek Sheung River in accordance with general surveying practices.
- 5.1.2 The surveying shall be undertaken by a qualified ecologist and he/she shall be a member of the ET. Throughout the construction period, weekly transect shall be conducted at both high and low tides to identify and enumerate all bird species utilising the river channels and identify any sources of actual or potential disturbance to birds due to construction activities.
- 5.1.3 Since occurrence of waterbirds has distinctive seasonal pattern, the construction phase data for all waterbirds and representative waterbirds shall be compared with the baseline data for the respective month and season. Total number of Waterbirds and six representative Waterbird species are used as an indicator of the level disturbance to water birds at each of the survey location. The representatives of waterbirds are listed in *Table 5-1-1*.

Table 5-1-1 Representative Waterbirds

Species Name	Common Name	Chinese Name
<i>Egretta garzetta</i>	Little Egret	小白鷺
<i>Ardea alba</i>	Great Egret	大白鷺
<i>Ardea cinerea</i>	Grey Heron	蒼鷺
<i>Ardeola bacchus</i>	Chinese Pond Heron	池鷺
<i>Bubulcus coromandus</i>	Eastern Cattle Egret	牛背鷺
<i>Phalacrocorax carbo</i>	Great Cormorant	普通鸕鶿

5.2 RESULTS OF WATERBIRDS SURVEY

- 5.2.1 *Four (4)* occasion of waterbirds survey were conducted in the Reporting Month.
- 5.2.2 Abundance and diversity of total bird species and key waterbirds species in the Reporting Month are summarized in *Table 5-2-1* and *Table 5-2-2*.

Table 5-2-1 Total Bird Species and Abundance at Point Count Locations in the Reporting Month

Category	Number of Species	Abundance
All Avifauna	32	371
Waterbirds	13	200

Table 5-2-2 Abundance of Representative Waterbirds at Point Count Locations in the Reporting Month

Common Name	Species Name	Chinese Name	Abundance
Chinese Pond Heron	<i>Ardeola bacchus</i>	池鷺	19
Eastern Cattle Egret	<i>Bubulcus coromandus</i>	牛背鷺	49
Grey Heron	<i>Ardea cinerea</i>	蒼鷺	32
Great Egret	<i>Ardea alba</i>	大白鷺	37
Little Egret	<i>Egretta garzetta</i>	小白鷺	19
Great Cormorant	<i>Phalacrocorax carbo</i>	普通鸕鶿	13

- 5.2.3 The result was compared with the Monthly data, and decline in abundance of Grey Heron, Little Egret and Great Cormorant were recorded. A table showing the waterbirds abundance comparison with baseline data was provided in **Appendix L**. (Appendix C of the waterbirds survey report).

- 5.2.4 As discussed in previous reporting period, the decline of individual waterbird species should not be the result of increased disturbances from the Project or its surrounding on-going projects, as increased disturbance would discourage multiple waterbird species from foraging near the transect and point count locations instead. Thus it is concluded that the decline in the two bird species are not related to the construction works of the Project.
- 5.2.5 In addition, the construction works by other Projects around the survey transects observed in previous month are still active during the reporting month. A playback device for bird calls was seen to be installed near the pond in T1 during the survey in early April 2023 by other Project but the playback device was not switched on during the report month. However, Egret dummies were observed being tied on the trees of the same pond since the survey on 17th October 2023 and may attract roosting ardeids. This may potentially lower the number of waterbirds and representative waterbirds visiting P1 and P2 as the birds would be incentivized to forage away from these two points and in the pond instead.
- 5.2.6 Road enhancement and sewerage system upgrade works by other Project along T2 near P3 was observed to have ceased operation during the survey on 30th January 2024. However, materials and machinery were still on site.
- 5.2.7 An extension of this sewerage system upgrade was observed to be in operation at the Eastern bank of Shek Sheung River near P5 since the survey in late August 2023. Machinery and stockpiles were observed within its construction area, which may be a potential source of disturbance that discourages birds from foraging near P5.
- 5.2.8 The construction work by other Project near P7 was also observed active throughout the entire reporting month. Piling works of the same construction was also observed at T3, roughly midway between P6 and P7, and since the survey on 11th September 2023, excavators were observed on the opposite bank to the survey transect. Additionally, concrete blocks in the river next to the piling site were observed during the survey on 29th November 2023.
- 5.2.9 Additionally, cylindrical tubes of concrete were observed to be placed into Shek Sheung River near pond 6 during the survey on 26th October 2023 the tubes were observed to be filled with soil and planted with vegetation on two of the tubes during the survey on 11th December 2023.
- 5.2.10 The construction works by other Project, which located in a cleared area between Sheung Yue River and the Sheung Shui Slaughterhouse, was observed to have started since the early February 2024, and involved excavation and drilling works.
- 5.2.11 The details of the waterbirds survey for the Reporting Month can be referred to the full waterbirds survey report provided in **Appendix L**.

6. WASTE MANAGEMENT

6.1 GENERAL WASTE MANAGEMENT

6.1.1 Waste management was carried out by an on-site Environmental Officer or an Environmental Supervisor from time to time.

6.2 RECORDS OF WASTE QUANTITIES

6.2.1 All types of waste arising from the construction work are classified into the following:

- Construction & Demolition (C&D) Material;
- Chemical Waste;
- General Refuse; and
- Excavated Soil.

6.2.2 The quantities of waste for disposal in this Reporting Period are summarized in *Tables 6-2-1* and *6-2-2* and the Monthly Summary Waste Flow Table is shown in *Appendix I*. Whenever possible, materials were reused on-site as far as practicable.

Table 6-2-1 Summary of Quantities of Inert C&D Materials

Type of Waste	Quantity	Disposal Location
C&D Materials (Inert) (in '000m ³)	0.112	-
Reused in this Contract (Inert) (in '000 m ³)	0	-
Reused in other Contracts/ Projects (Inert) (in '000 m ³)	0	-
Disposal as Public Fill (Inert) (in '000 m ³)	0.112	TM38

Table 6-2-2 Summary of Quantities of C&D Wastes

Type of Waste	Quantity	Disposal Location
Recycled Metal ('000kg)	0	-
Recycled Paper / Cardboard Packing ('000kg)	0	-
Recycled Plastic ('000kg)	0	-
Chemical Wastes ('000kg)	0	-
General Refuses ('000m ³)	0.003	SENT

7. SITE INSPECTION

7.1 REQUIREMENTS

7.1.1 According to the approved Updated EM&A Manual, the environmental site inspection shall be formulation by ET Leader. Weekly environmental site inspections should carry out to confirm the environmental performance.


7.2 FINDINGS / DEFICIENCIES DURING THE REPORTING MONTH

7.2.1 In the Reporting Month, weekly regular site inspection by the RE, the Main Contractor and ET was carried out on **1, 6, 15, 21 and 28 February 2024** to evaluate site environmental performance of the Contract Works. During the site inspections, no non-compliance was noted.

7.2.2 The findings/deficiencies of the Contract Works observed that during the weekly site inspection are listed in **Table 7-2-1**.

Table 7-2-1 Site Observations

Date	Findings / Deficiencies	Follow-Up Status
1 February 2024	• No environmental issue was observed during site inspection.	NA
6 February 2024	• Refuse should be disposed of.	Refuse was disposed.
15 February 2024	• The Contractor should provide mitigation measures to prevent oil leakage from the breaker.	The breaker was removed.
21 February 2024	• Oil stain should be properly removed.	Oil stain was cleared.
28 February 2024	• Oil stain around drip tray should be cleared.	Oil stain was cleared.



8. ENVIRONMENTAL COMPLAINT AND NON-COMPLIANCE

8.1 ENVIRONMENTAL COMPLAINT, SUMMONS AND PROSECUTION

8.1.1 For the Contract Works, no environmental complaint, summons and prosecution was received in the Reporting Period. The statistical summary table of environmental complaint is presented in *Tables 8-1-1, 8-1-2* and *8-1-3*.

Table 8-1-1 Statistical Summary of Environmental Complaints

Reporting Period	Environmental Complaint Statistics		
	Frequency	Cumulative	Complaint Nature
1 – 29 February 2024	0	0	NA

Table 8-1-2 Statistical Summary of Environmental Summons

Reporting Period	Environmental Summons Statistics		
	Frequency	Cumulative	Complaint Nature
1 – 29 February 2024	0	0	NA

Table 8-1-3 Statistical Summary of Environmental Prosecution

Reporting Period	Environmental Prosecution Statistics		
	Frequency	Cumulative	Complaint Nature
1 – 29 February 2024	0	0	NA

9. IMPLEMENTATION STATUS OF MITIGATION MEASURES

9.1 GENERAL REQUIREMENTS

9.1.1 The environmental mitigation measures that recommended in the Implementation Schedule for Environmental Mitigation Measures (ISEMM) in the approved Updated EM&A Manual covered the issues of dust, noise, water and waste and they are summarized presented in [Appendix J](#).

9.2 IMPLEMENTATION STATUS OF THE MITIGATION MEASURES IN THE REPORTING PERIOD

9.2.1 The Contract Works shall be implementing the required environmental mitigation measures according to the approved Updated EM&A Manual as subject to the site condition. Environmental mitigation measures implemented by the Main Contractor in this Reporting Month are summarized in [Table 9-1-1](#). An as-built drawing of site temporary drainage is shown in [Appendix K](#).

Table 9-1-1 Environmental Mitigation Measures Implemented in the Reporting Period

Issues	Environmental Mitigation Measures
Air Quality	<ul style="list-style-type: none"> All vehicles must be washed before leaving the site; Sprayed water during excavation works; Stockpile of dusty material was covered entirely with impervious sheeting or sprayed with water so as to maintain the entire surface wet; Water spraying on haul road and dry site area was provided regularly; and Where a vehicle leaving the works site is carrying a load of dusty materials, the load has covered entirely with clean impervious sheeting;
Constriction Noise	<ul style="list-style-type: none"> Keep all vehicles/plants in good condition to minimize noise impact; Shut down the plants when not in used; Provided quiet powered mechanical equipment to use onsite; Avoided using multiple vehicles at the same time as far as practicable
Water Quality	<ul style="list-style-type: none"> All the surface runoff are collected to sedimentation pit and tanks for sedimentation prior discharged Sand bag bund was provided along the boundary of the site area near Ng Tung River to divert the surface runoff to sedimentation pit and avoid direct discharge of surface runoff. Standby water pumps were provided on site to pump the runoff water collected at pit to the sedimentation tank for sedimentation. Standby sedimentation tanks were provided on site to ensure sufficient sedimentation capacity. Complied with the requirement under the discharge license. Avoid spilt concrete during concreting works Haul road was hard paved to reduce muddy runoff during rainy days.
Waste and Chemical Management	<ul style="list-style-type: none"> Disposal of C&D wastes to any designated public filling facility and/or landfill followed a trip ticket system; Debris and refuse generated on-site collected regularly; Oils and fuels were stored in designated areas; Kept the site tidy and clean.

9.3 TENTATIVE CONSTRUCTION ACTIVITIES IN THE COMING MONTH

9.3.1 The tentative construction works schedule of the Contract Works under FEP in the coming month are listed below:

- ReWPS (Pump Hall & Pump sump) – installation of main pumps & SAT, installation of Stoplog and Penstock, installation of Railing and Windows, External Wall AGT, Energization
- SWHWRP Cable Laying Work and Optical Fiber Work
- External Works at Site-wide Area
- HCF – Energization, Fitting out of HCF Toilet

9.4 KEY ISSUES FOR THE COMING MONTH

9.4.1 Key issues to be considered in the coming month for the Contract Works under FEP include:

Fence wall construction and cable laying work at SWHWRP

- Cover the excavated material from pipe laying work with impervious sheet to avoid water quality impact during rainy days.
- Restrict operation time of PME from 07:00 to 19:00 on any working day;

General

- Ensure the sand bag bund at site boundary near the Ng Tung River is properly maintained to avoid muddy discharge during heavy rain;
- Ensure sufficient capacity of sedimentation pit and tanks for wastewater sedimentation;
- Ensure all surface runoff are diverted to sedimentation pit and tanks properly;
- Sufficient stock of standby pump should be available on site for pumping the runoff water/wastewater to the sedimentation tank.
- Cover the dusty stockpile on site to reduce potential fugitive dust quality impact;
- Spraying water at dry haul road more frequently to reduce dust generation;
- All the vehicles should be properly washed prior leaving the site;
- Use Quiet powered mechanical equipment (QPME) whenever applicable;
- Minimize the number of plants used at the same time to reduce cumulative noise impact;
- Proper management of general refuse and chemical waste generated on site.
- Keep review the temporary drainage system on site during rainy reason
- Chemical label for chemical container should be regularly checked and provided.
- Sufficient secondary containment for chemical containers should be provided at work area.

10. CONCLUSIONS AND RECOMMENDATIONS

10.1 CONCLUSIONS

- 10.1.1 This is 27th monthly EM&A report presenting the monitoring results and inspection findings for the Reporting Period from 1 to 29 February 2024.
- 10.1.2 No noise complaint (which is an Action Level exceedance) was received and no construction noise measurement results that exceeded the Limit Level were recorded in the Reporting Period. No NOEs or the associated corrective actions were therefore issued.
- 10.1.3 Four (4) occasions of the weekly waterbirds survey has been taken in the Reporting Period. Although decline in waterbirds were recorded in the Reporting Period, the cause of decline was considered unlikely due to the Project. No action and limit level exceedance was considered triggered in the Reporting Month.
- 10.1.4 No documented complaint, notification of summons or successful prosecution was received by either the RE or WSD or the Main Contractor.
- 10.1.5 Weekly site inspection by the RE, ET and the Main Contractor had carried out on 1, 6, 15, 21 and 28 February 2024. The mitigation measures implemented was considered satisfactory. No non-compliance observed during the site inspection.

10.2 RECOMMENDATIONS

- 10.2.1 E&M work at ReWPS & HCF, and fence wall construction work at SWHWRP will be the major construction work in the coming month. The Contractor should pay attention to potential water quality impact from fence wall construction work and waste impact from E&M Work, and implement mitigation measures according to the ISEMM.
- 10.2.2 As the coming month will be dry season, the Contractor was general reminded to paid attention to air quality mitigation measures such as regularly water at dry haul road and cover any stockpile on site when not in use to reduce dust generation.
- 10.2.3 The Contractor was reminded to pay attention to the key issues for the coming month mentioned in Section 9.4.

Appendix A

Location of Shek Wu Hui Water Reclamation Plant


NOTES:

1. ALL DIMENSIONS ARE IN MILLIMETRES UNLESS OTHERWISE SPECIFIED.
2. THE BASE PLAN IS EXTRACTED FROM SURVEY SHEET NOS. 2-SE ADN 3-SW.
3. TOP SLABS OF STRUCTURES ARE NOT SHOWN FOR CLARITY.

LEGEND:

- SITE BOUNDARY OF SWHWRP
- [Symbol] FENCING
- [Symbol] EVA
- [Symbol] PLANTER GREENING AREA
- [Symbol] GRASSCRETE
- [Symbol] RIVERSIDE PROMENADE
- [Symbol] GROUND LEVEL
- [Symbol] TREE (INDICATIVE)
- [Symbol] F/P FOOTPATH
- [Symbol] MANHOLE/CABLE PIT
- [Symbol] ACCESS GATE

Revision	Date	Description			Initial
		Designed	Checked	Drawn	
Initial	CWC	GC	SZ	GC	
Date	02/21	02/21	02/21	02/21	02/21

Approved: 

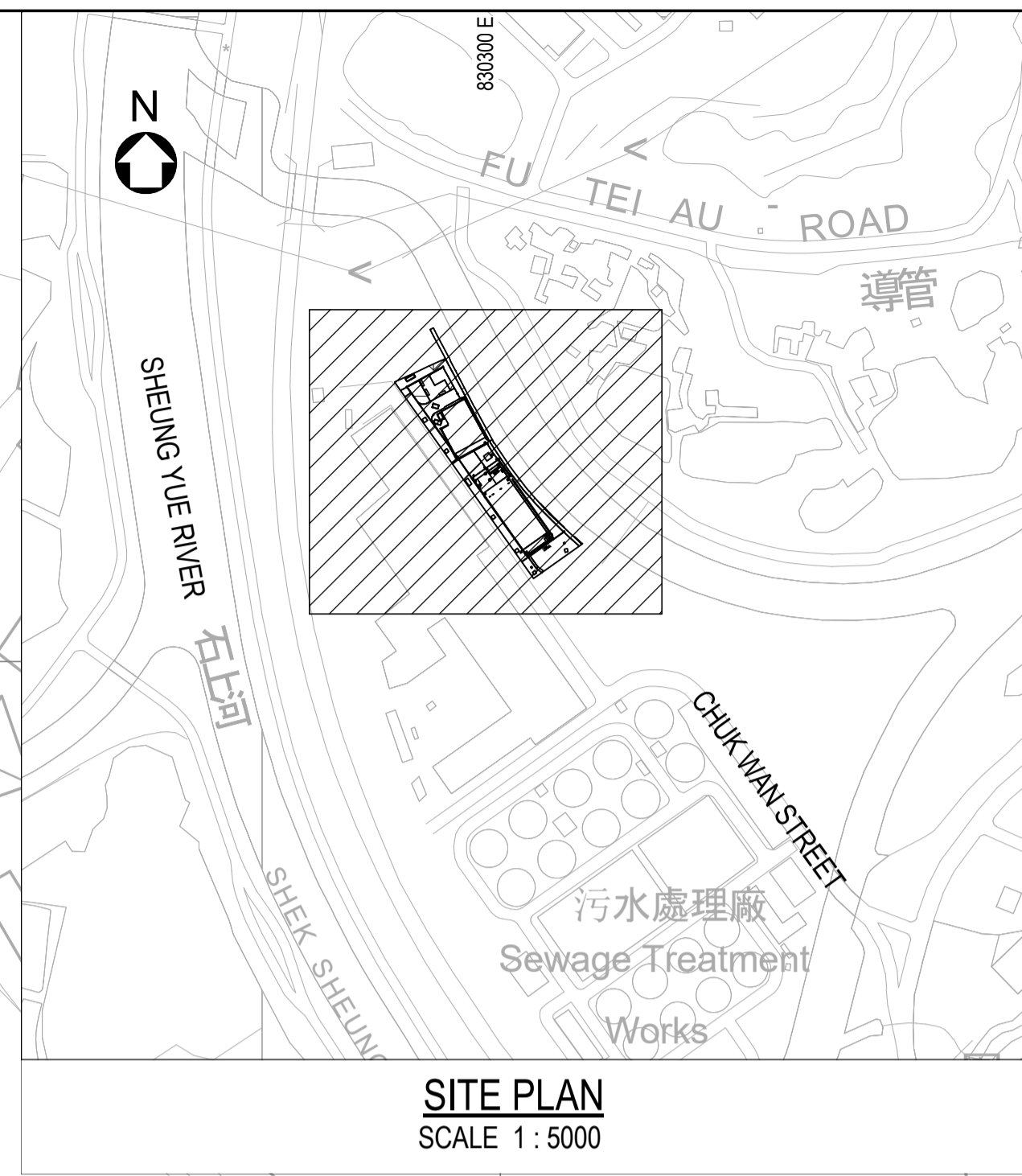
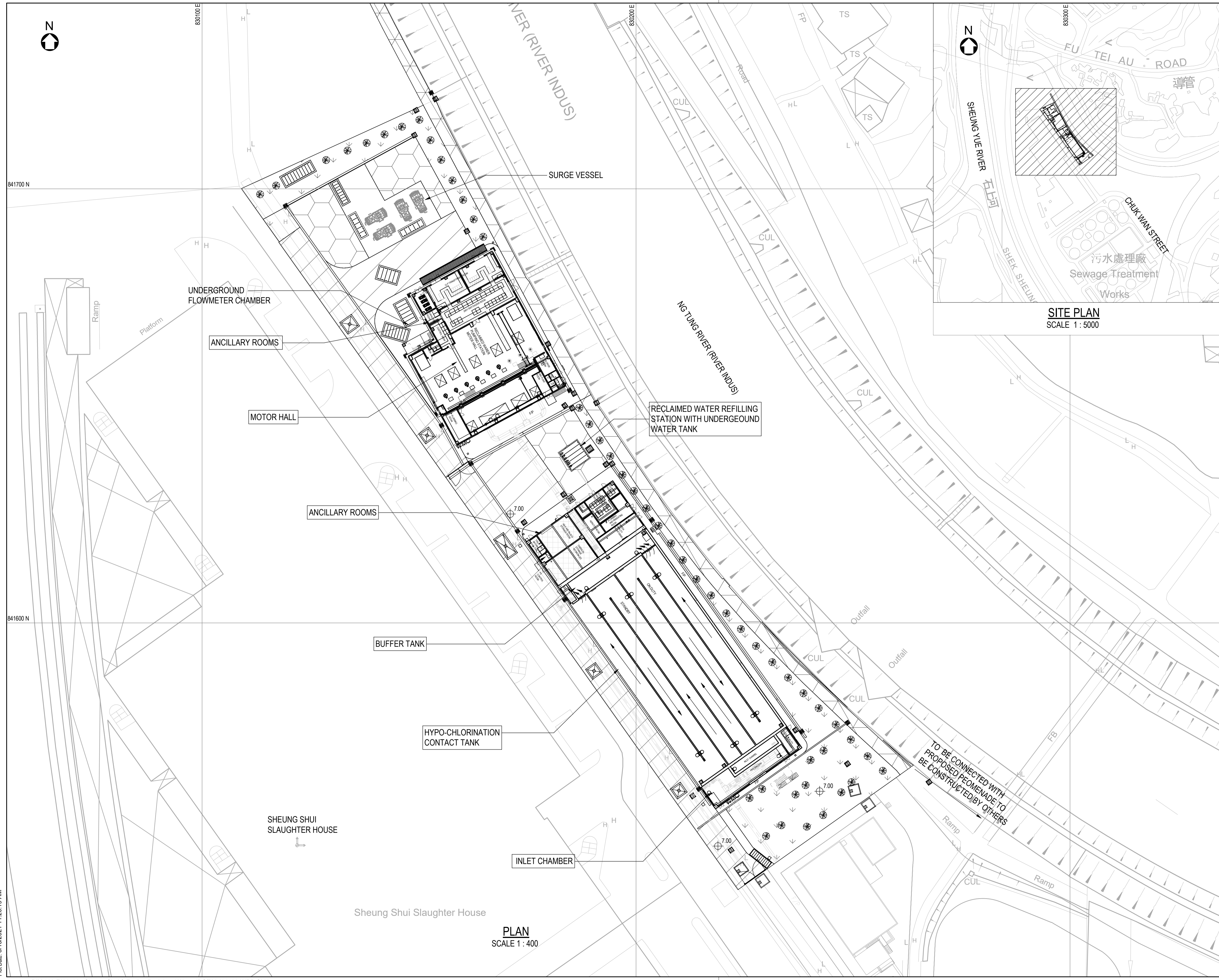
Contract No. **3 / WSD / 20**

Contract Title
RECLAIMED WATER SUPPLY TO SHEUNG SHUI AND FANLING

Drawing Title
GENERAL ARRANGEMENT OF SWHWRP - GENERAL PLAN

Drawing No. **401582/B&V/WRP/GA/101** Revision **-**

Scale **AS SHOWN**

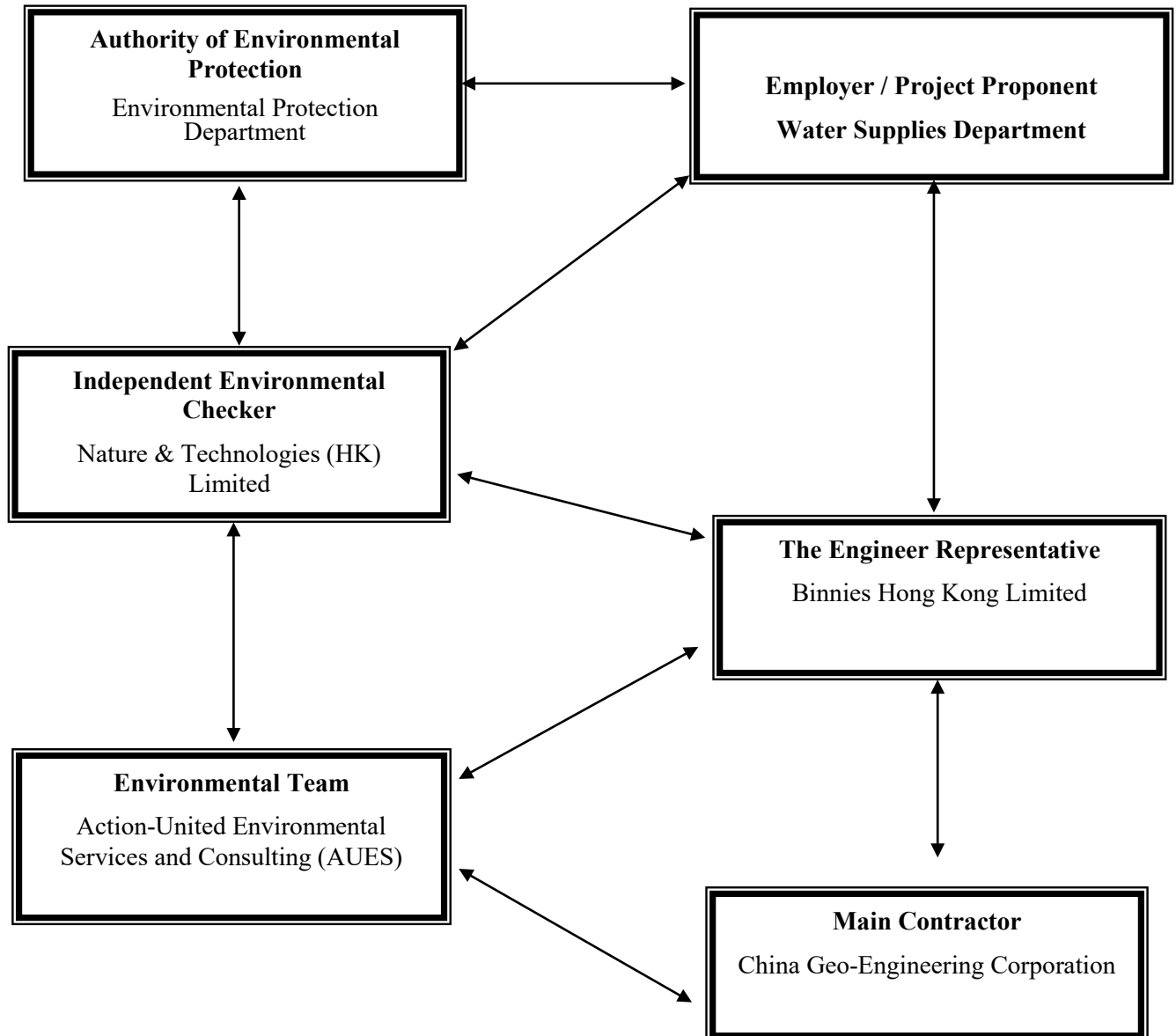


PLAN
SCALE 1 : 400

Appendix B

Project Organization

Project Organization Chart



Contact Details of Key Personnel for the Project

Organization	Project Role	Name of Key Staff	Tel No.	Email
WSD	Project Proponent	Tim Wong	2829 5638	tim_cw_wong@wsd.gov.hk
Binnies	Senior Resident Engineer	Anny Yuen	2608 7380	sre.3wsd20@gmail.com
Binnies	Resident Engineer	Chester Chan	2608 7380	chancw@binnies.com
N&T	Independent Environmental Checker	Vega Wong	2877 3122	vegawong@nt.com.hk
CGC	Site Agent	Wong Fai	9785 2545	3wsd20@gmail.com
CGC	Environmental Officer	Kisty Wong	9542 9465	3wsd20@gmail.com
AUES	Environmental Team Leader	T. W. Tam	2959 6059	twtam@fordbusiness.com
AUES	Environmental Consultant	Martin Li	2959 6059	martinli@fordbusiness.com

Legend:*WSD (Employer) – Water Supplies Department**Binnies (Engineer Representative) – Binnies Hong Kong Limited**CGC (Main Contractor) – China Geo-Engineering Corporation**N&T (IEC) – Nature & Technologies (HK) Limited**AUES (ET) – Action-United Environmental Services and Consulting (AUES)*

Appendix C

Master Construction Program and Site Overview Photo in the Reporting Period

ID	Task Name	Duration	Start	Finish	% Complete	2022		2023				2024				2025				2026	
						Q3	Q4	Q1	Q2	Q3	Q4	Q1	Q2	Q3	Q4	Q1	Q2	Q3	Q4	Q1	Q2
1	Key Dates	1676 days	30/7/21	1/3/26	0%																
2	Contract Date	1 day	30/7/21	30/7/21	0%																
3	Starting Date	1 day	30/7/21	30/7/21	0%																
4	Contract Period	1675 days	31/7/21	1/3/26	0%																
5	Section 1 - Shek Wu Hui Water Reclamation Plant (SWHWRP)	791 days	31/7/21	29/9/23	0%																
6	Section 2 - Landscaping works of SWHWRP	791 days	31/7/21	29/9/23	0%																
7	Section 3 - Modification of Table Hill Reclaimed Water Service Reservoir	791 days	31/7/21	29/9/23	0%																
8	Section 4 - Mainlaying works in part 3 of the Site	791 days	31/7/21	29/9/23	0%																
9	Section 5 - Mainlaying works in part 4 of the Site	1095 days	31/7/21	29/7/24	0%																
10	Section 6 - Mainlaying works in part 5 of the Site	1279 days	31/7/21	29/1/25	0%																
11	Section 7 - Mainlaying works in part 6 of the Site	1522 days	31/7/21	29/9/25	0%																
12	Section 8 - Mainlaying works in part 7 of the Site & remaining WM works	1675 days	31/7/21	1/3/26	0%																
13	Section 9 - Conversion works of reclaimed water	1675 days	31/7/21	1/3/26	0%																
14	Contract Completion date	0 days	1/3/26	1/3/26	0%																
15																					
16	Preliminary & General	1675 days	30/7/21	28/2/26	0%																
104																					
105	Section 1 & 2 - Construction of SWHWRP and Landscaping Works	1160 days	27/8/21	29/10/24	31%																
106	Access Date (part 1 of the Site)	1 day	27/8/21	27/8/21	100%																
107	Site clearance	7 days	28/8/21	3/9/21	100%																
108	Initial survey	7 days	4/9/21	10/9/21	100%																
109	Installation of monitoring instruments and take initial readings	28 days	1/11/21	28/11/21	100%																
110	Environmental baseline monitoring by ET	33 days	4/11/21	6/12/21	100%																
111	Foundation Works - ReWPS	318 days	31/8/21	14/7/22	100%																
146	Foundation Works - HCF	330.5 days	2/10/21	28/8/22	100%																
174																					
175	Construction of SWHWRP	908.5 days	1/5/22	25/10/24	79%																
176	Submission and acceptance of DfMA proposal	120 days	9/6/22	6/10/22	100%																
177	Selection of Designer & Supplier for DfMA	30 days	7/10/22	5/11/22	100%																
178	Manufacture of DfMA Precast Segments	45 days	6/11/22	20/12/22	100%																
179	Installation of DfMA segments	90 days	21/12/22	20/3/23	100%																
180	Submission and acceptance of method statement for construction of ReWPS and HCF	30 days	3/5/22	1/6/22	100%																
181	Construction of RC structure of ReWPS	336.5 days	15/7/22	16/6/23	100%																
285	Roof Works	125 days	13/6/23	16/10/23	100%																
290	Detailed Design for Internal Façade Treatment for Assess Road and Interior Fitting for Internal Rooms	60 days	20/2/23	20/4/23	100%																
291	Fitting out Works for Motor Hall & Maintenance Room	33 days	5/6/23	7/7/23	100%																
292	Waterproofing & Fitting out Works for Pump Hall	21 days	25/4/23	16/5/23	100%																
293	Fitting out Works for Other Rooms	20 days	5/6/23	24/6/23	100%																
294	Steelworks and Staircases	223 days	10/7/23	17/2/24	99%																
295	Ordering and Manufacturing of Louvres	115 days	21/8/23	13/12/23	100%																
296	Installation of Louvres	21 days	14/12/23	3/1/24	100%																
297	Ordering and Manufacturing of Steel Doors	93 days	21/8/23	21/11/23	100%																
298	Installation of Steel Doors	28 days	22/11/23	19/12/23	100%																
299	Ordering and Manufacturing of Roller Shutter	70 days	21/8/23	29/10/23	100%																
300	Installation of Roller Shutter	28 days	30/10/23	26/11/23	100%																
301	Ordering and Manufacturing of FRP Staircase ST1	133 days	10/7/23	19/11/23	100%																
302	Installation of Staircase ST1	30 days	20/11/23	19/12/23	100%																

Project: 3WSD20 Programme
 Programme Rev. 24
 (up to 31 December 2023)

Task		Inactive Task		Manual Summary Rollup		External Milestone		Manual Progress	
Split		Inactive Milestone		Manual Summary		Deadline			
Milestone		Inactive Summary		Start-only		Critical			
Summary		Manual Task		Finish-only		Critical Split			
Project Summary		Duration-only		External Tasks		Progress			

ID	Task Name	Duration	Start	Finish	% Complete	2022		2023				2024				2025				2026				
						Q3	Q4	Q1	Q2	Q3	Q4	Q1	Q2	Q3	Q4	Q1	Q2	Q3	Q4	Q1	Q2			
303	Ordering and Manufacturing of FRP Staircase ST2	133 days	9/8/23	19/12/23	100%																			
304	Installation of Staircase ST2	30 days	20/12/23	18/1/24	100%																			
305	Ordering and Manufacturing of Chequer Plates	30 days	14/8/23	12/9/23	100%																			
306	Installation of Chequer Plates at Switchroom	14 days	13/9/23	26/9/23	100%																			
307	Manufacturing of Concrete Staircase ST7 by DfMA	60 days	14/10/23	12/12/23	100%																			
308	Installation of Staircase ST7 and Concreting for Wet Joints	7 days	13/12/23	19/12/23	100%																			
309	Kerb and Railing Installation for ST7	60 days	20/12/23	17/2/24	90%																			
310	Black Rainstorm Signal on 8 September 2023	54 days	8/9/23	31/10/23	100%																			
311	Water Pumping and Cleaning of Flooded Pump Hall	14 days	8/9/23	21/9/23	100%																			
312	Remedial Works for Damaged Fitting out at Pump Hall due to Black Rainstorm	40 days	22/9/23	31/10/23	100%																			
313	Pump Sump	152 days	16/6/23	15/11/23	100%																			
314	Trial of Watertightness Test	7 days	16/6/23	23/6/23	100%																			
315	Additional Modification Works of Dividing Walls	98 days	24/6/23	30/9/23	100%																			
316	Water Infilling & Absorption	9 days	1/10/23	10/10/23	100%																			
317	Watertightness Test	7 days	10/10/23	17/10/23	100%																			
318	Application of Waterproofing Materials	28 days	18/10/23	15/11/23	100%																			
319	Site Clearance	28 days	18/10/23	15/11/23	100%																			
320																								
321	Construction of RC structure of HCF	252.5 days	28/8/22	7/5/23	100%																			
322	Construction of Superstructure (above ground) - Grid Line 1-3	192.5 days	27/10/22	7/5/23	100%																			
351	Construction of Superstructure (above ground) - Grid Line 3-7	208 days	28/8/22	24/3/23	100%																			
394	Backfilling of general fill material up to +7.2mPD, and removal of ELS	90 days	24/3/23	22/6/23	100%																			
395	Roof Works	324.5 days	13/6/23	2/5/24	72%																			
396	Water tightness test for roof slab of HCF	14 days	13/6/23	27/6/23	100%																			
397	Construction of water proofing system at roof slab of HCF	14 days	27/6/23	11/7/23	100%																			
398	Construction of Screeding	14 days	11/7/23	25/7/23	100%																			
399	Construction of Drainage System	30 days	25/7/23	24/8/23	100%																			
400	Forming Additional Roof Opening at Outlet Channel	60 days	5/10/23	3/12/23	100%																			
401	Forming Additional Roof Opening at Inlet Channel	60 days	5/10/23	3/12/23	100%																			
402	Laying of Root Barrier	14 days	19/2/24	3/3/24	0%																			
403	Deposition of Aggregates	30 days	4/3/24	2/4/24	0%																			
404	Construction of Footpath	30 days	3/4/24	2/5/24	0%																			
405	Contact Tank	251.5 days	24/3/23	30/11/23	100%																			
406	Overall water retaining structure at HCF	12 days	24/3/23	5/4/23	100%																			
407	Application of Floor Screeding to Level the Ground Slab	7 days	13/11/23	20/11/23	100%																			
408	Application of Waterproofing Materials	30 days	1/11/23	30/11/23	100%																			
409	Detailed Design for Internal Façade Treatment for Assess Road and Interior Fitting for Internal Rooms	60 days	19/6/23	17/8/23	100%																			
410	Fitting out Works for Rooms	180 days	24/3/23	20/9/23	100%																			
411	Steelworks	194 days	7/8/23	16/2/24	95%																			
412	Ordering and Manufacturing of Louvres	81 days	21/8/23	9/11/23	100%																			
413	Installation of Louvres	21 days	10/11/23	30/11/23	100%																			
414	Ordering and Manufacturing of Steel Doors	74 days	2/9/23	14/11/23	100%																			
415	Installation of Steel Doors	28 days	15/11/23	12/12/23	100%																			
416	Ordering and Manufacturing of Roller Shutter	90 days	21/8/23	18/11/23	100%																			
417	Installation of Roller Shutter	28 days	19/11/23	16/12/23	100%																			
418	Ordering and Manufacturing of Cat-ladders and Covers	60 days	21/8/23	19/10/23	100%																			
419	Installation of Cat-ladders and Covers	120 days	20/10/23	16/2/24	70%																			

Project: 3WSD20 Programme
 Programme Rev. 24
 (up to 31 December 2023)

Task		Inactive Task		Manual Summary Rollup		External Milestone		Manual Progress	
Split		Inactive Milestone		Manual Summary		Deadline			
Milestone		Inactive Summary		Start-only		Critical			
Summary		Manual Task		Finish-only		Critical Split			
Project Summary		Duration-only		External Tasks		Progress			

ID	Task Name	Duration	Start	Finish	% Complete	2022		2023				2024				2025				2026		
						Q3	Q4	Q1	Q2	Q3	Q4	Q1	Q2	Q3	Q4	Q1	Q2	Q3	Q4	Q1	Q2	
420	Ordering and Manufacturing of Gratings at Chemical Rooms	90 days	21/8/23	18/11/23	100%																	
421	Installation of Gratings at Chemical Rooms	14 days	19/11/23	2/12/23	100%																	
422	Ordering and Manufacturing of Chequer Plates	30 days	7/8/23	5/9/23	100%																	
423	Installation of Chequer Plates at CLP room, Switchroom and Electrical Room	21 days	6/9/23	26/9/23	100%																	
424	Black Rainstorm Signal on 8 September 2023	54 days	8/9/23	31/10/23	100%																	
425	Water Pumping and Cleaning of Flooded Pipe Gallery	14 days	8/9/23	21/9/23	100%																	
426	Remedial Works for Damaged Fitting out at Pipe Gallery due to Black Rainstorm	40 days	22/9/23	31/10/23	100%																	
427	Re-Ordering of Flooded Waterproofing Materials for Contact Tank	31 days	1/10/23	31/10/23	100%																	
428	Additional Corridor at Chemical Room	45 days	1/10/23	15/11/23	100%																	
429	Provisional of Fire Service, Flushing and Fresh Water Supply by WSD	666.5 days	1/5/22	26/2/24	97%																	
430	WWO542 design submission for Fire Service, Flushing and Fresh Water Supply	60 days	1/5/22	29/6/22	100%																	
431	Withhold Acceptance of WWO542 submission by WSD due to EVA Issue	304 days	30/6/22	29/4/23	100%																	
432	Re-Submission of WWO542	90 days	30/4/23	28/7/23	100%																	
433	Acceptance of WWO542 by WSD	90 days	29/7/23	26/10/23	100%																	
434	Provision of water supply to Part 1 by WSD	14 days	12/2/24	26/2/24	0%																	
435	Construction of roadworks	491 days	22/6/23	25/10/24	34%																	
436	Construction of fence wall	254 days	1/10/23	11/6/24	3%																	
437	Upper Wall near Slaughter House	180 days	1/10/23	29/3/24	10%																	
438	Upper Wall at Surge Vessel Area	30 days	29/3/24	28/4/24	0%																	
439	Upper Wall near Ng Tung River	60 days	13/3/24	12/5/24	0%																	
440	Upper Wall near STW	30 days	12/2/24	13/3/24	0%																	
441	Fabrication of Entrance Gates and Logo Feature	60 days	13/1/24	13/3/24	0%																	
442	Installation of Gate 1 and Gate 2	7 days	13/3/24	20/3/24	0%																	
443	Fabrication of steelworks	60 days	13/1/24	13/3/24	0%																	
444	Installation of wall finishes and steelworks	90 days	13/3/24	11/6/24	0%																	
445	Construction of River Promenade	390 days	1/10/23	25/10/24	0%																	
446	Detailed design of River Promenade	180 days	1/10/23	29/3/24	0%																	
447	Construction of River Promenade	180 days	28/4/24	25/10/24	0%																	
448	Construction of underground utilities	249 days	22/6/23	26/2/24	74%																	
449	Construction of CLP Drawpits and Ducts	45 days	22/6/23	6/8/23	100%																	
450	EVA near Slaughter House	101 days	22/6/23	1/10/23	100%																	
451	Fence Wall Footing	45 days	22/6/23	6/8/23	100%																	
452	UU and Chambers	45 days	6/8/23	20/9/23	100%																	
453	Backfilling of Type B Material	7 days	20/9/23	27/9/23	100%																	
454	Concreting of EVA	4 days	27/9/23	1/10/23	100%																	
455	Surge Vessel Area	107 days	1/10/23	16/1/24	92%																	
456	Fence Wall Footing	42 days	1/10/23	12/11/23	100%																	
457	UU and Chambers	100 days	1/10/23	9/1/24	95%																	
458	Backfilling of Type B Material	7 days	9/1/24	16/1/24	0%																	
459	near STW	120 days	15/10/23	12/2/24	49%																	
460	Fence Wall Footing	39 days	15/10/23	23/11/23	100%																	
461	UU and Chambers	39 days	15/10/23	23/11/23	100%																	
462	Construction of Additional Water Meter Room	60 days	23/11/23	22/1/24	0%																	
463	Backfilling of Type B Material	7 days	22/1/24	29/1/24	0%																	
464	Excavation & Installation of Watermains into Water Meter Room	14 days	29/1/24	12/2/24	0%																	
465	Riverside	148 days	1/10/23	26/2/24	72%																	
466	Fence Wall Footing	60 days	1/10/23	30/11/23	100%																	
467	HKT Cable Drawpits and Ducts	60 days	1/10/23	30/11/23	100%																	

Project: 3WSD20 Programme
Programme Rev. 24
(up to 31 December 2023)

Task		Inactive Task		Manual Summary Rollup		External Milestone		Manual Progress	
Split		Inactive Milestone		Manual Summary		Deadline			
Milestone		Inactive Summary		Start-only		Critical			
Summary		Manual Task		Finish-only		Critical Split			
Project Summary		Duration-only		External Tasks		Progress			

ID	Task Name	Duration	Start	Finish	% Complete	2022		2023				2024				2025				2026			
						Q3	Q4	Q1	Q2	Q3	Q4	Q1	Q2	Q3	Q4	Q1	Q2	Q3	Q4	Q1	Q2		
468	Drainage & Sewerage	60 days	30/11/23	29/1/24	50%																		
469	Construction of Sewage Pipe to Chun Wo up to Boundary Wall	14 days	29/1/24	12/2/24	0%																		
470	Backfilling of Type B Material	14 days	12/2/24	26/2/24	0%																		
471	Watertightness Test of Laid Mains	30 days	9/1/24	8/2/24	0%																		
472	External Finishing Works	285.5 days	15/8/23	26/5/24	56%																		
473	Design submission and fabrication of steelwork system for the aluminum fin	90 days	1/10/23	30/12/23	100%																		
474	Detailed Design for External Façade Treatment and Vertical Green Wall	30 days	1/10/23	31/10/23	100%																		
475	Design submission of steelwork system for vertical aluminum fin at ReWPS	30 days	1/10/23	31/10/23	100%																		
476	Design submission of steelwork system for horizontal aluminum fin at HCF	30 days	31/10/23	30/11/23	100%																		
477	Fabrication of vertical aluminum fin for ReWPS	30 days	31/10/23	30/11/23	100%																		
478	Fabrication of horizontal aluminum fin for HCF	30 days	30/11/23	30/12/23	100%																		
479	Installation of architectural works	285.5 days	15/8/23	26/5/24	44%																		
480	Installation of architectural works for RWPS	203 days	1/10/23	21/4/24	49%																		
481	Laying of artificial granite tile at the sides of slaughter house and CLP rooms	60 days	1/10/23	30/11/23	100%																		
482	Laying of artificial granite tile at other sides	60 days	30/11/23	29/1/24	70%																		
483	Installation of steelworks	60 days	29/1/24	29/3/24	0%																		
484	Installation of cladding	30 days	22/3/24	21/4/24	0%																		
485	Installation of architectural works for HCF	203 days	15/8/23	4/3/24	57%																		
486	Laying of artificial granite tile at riverside	60 days	15/8/23	13/10/23	100%																		
487	Laying of artificial granite tile at other sides	60 days	14/10/23	12/12/23	100%																		
488	Installation of steelworks	60 days	13/12/23	10/2/24	0%																		
489	Installation of cladding	30 days	4/2/24	4/3/24	0%																		
490	Pavement Works	90 days	26/2/24	26/5/24	0%																		
491	Landscape works	180 days	3/5/24	29/10/24	0%																		
492	Landscape works at roof top	180 days	3/5/24	29/10/24	0%																		
493	Landscape works within SWHWRP	180 days	3/5/24	29/10/24	0%																		
494																							
495	E&M Works of SWHWRP	974 days	7/9/21	7/5/24	0%																		
496	Design and Submission Stage	391 days	7/9/21	2/10/22	0%																		
497	Submission of Surge Analysis Report	7 days	24/8/22	30/8/22	0%																		
498	Acceptance of Surge Analysis Report	14 days	31/8/22	13/9/22	0%																		
499	Submission and review of Reclaimed Water Main Pumps	7 days	7/9/21	13/9/21	0%																		
500	Acceptance of Reclaimed Water Main Pumps	319 days	14/9/21	29/7/22	0%																		
501	Submission and review of Surge Vessels and Air Compressors	63 days	18/7/22	18/9/22	0%																		
502	Acceptance of Surge Vessels and Air Compressors	14 days	19/9/22	2/10/22	0%																		
503	Submission and review of Penstock & Stoplog	267 days	1/11/21	25/7/22	0%																		
504	Acceptance of Penstock & Stoplog	14 days	26/7/22	8/8/22	0%																		
505	Submission and review of Chemical Dosing System & Static In-line Mixer	198 days	6/12/21	21/6/22	0%																		
506	Acceptance of Chemical Dosing System & Static In-line Mixer	14 days	22/6/22	5/7/22	0%																		
507	Submission and review of Air Blower and Air Diffuser	28 days	25/7/22	21/8/22	0%																		
508	Acceptance of Air Blower and Air Diffuser	14 days	22/8/22	4/9/22	0%																		
509	Submission and review of Lifting Appliances	73 days	24/5/22	4/8/22	0%																		
510	Acceptance of Lifting Appliances	14 days	5/8/22	18/8/22	0%																		
511	Submission and review of Minor Mechanical Equipment	49 days	30/6/22	17/8/22	0%																		
512	Acceptance of Minor Mechanical Equipment	14 days	18/8/22	31/8/22	0%																		
513	Submission and review of LV switchboard	45 days	18/7/22	31/8/22	0%																		
514	Acceptance of LV switchboard	14 days	1/9/22	14/9/22	0%																		
515	Submission and review of DCS	58 days	30/6/22	26/8/22	0%																		

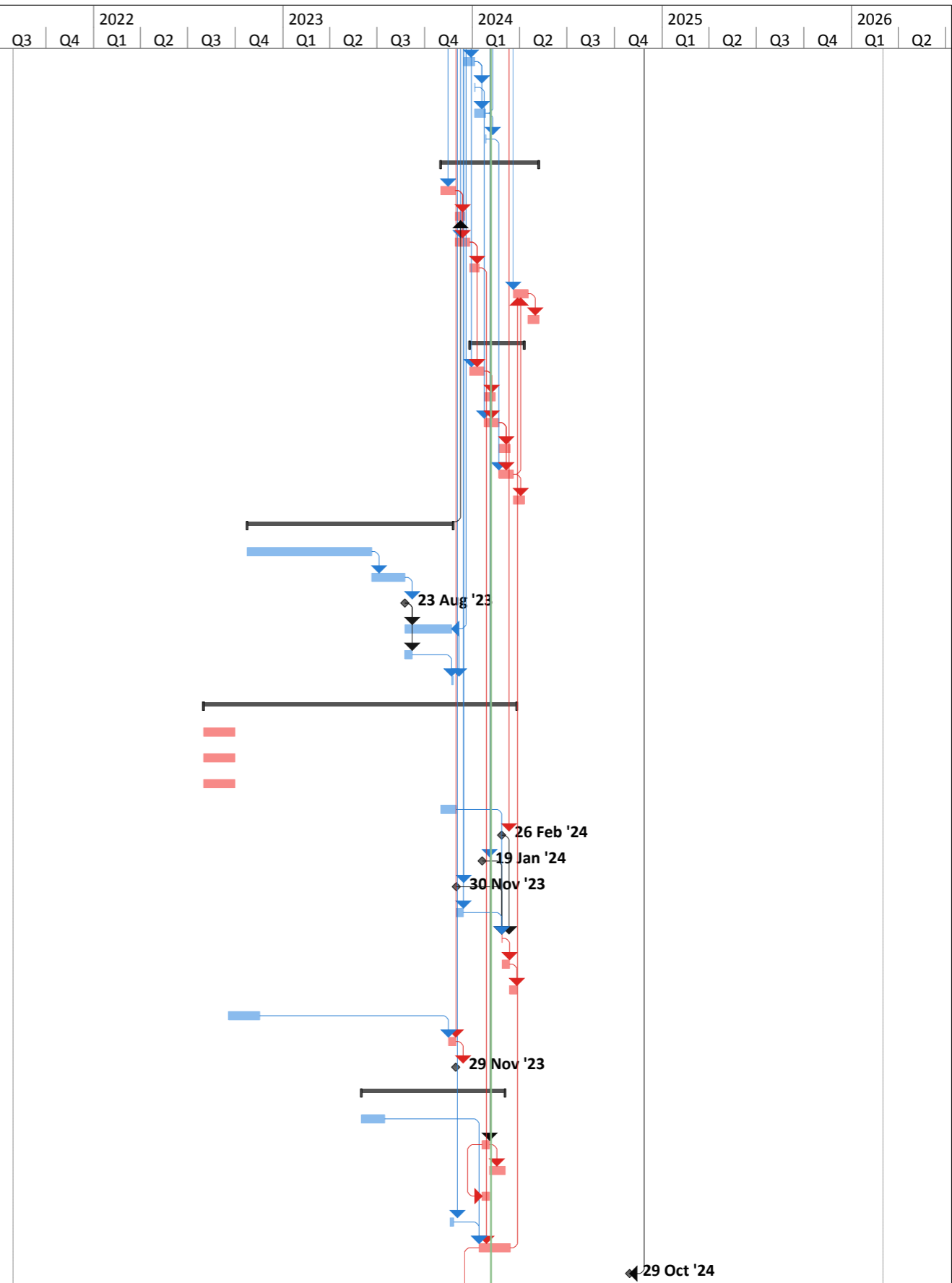
Project: 3WSD20 Programme Programme Rev. 24 (up to 31 December 2023)	Task		Inactive Task		Manual Summary Rollup		External Milestone		Manual Progress	
	Split		Inactive Milestone		Manual Summary		Deadline			
	Milestone		Inactive Summary		Start-only		Critical			
	Summary		Manual Task		Finish-only		Critical Split			
	Project Summary		Duration-only		External Tasks		Progress			

ID	Task Name	Duration	Start	Finish	% Complete	2022		2023				2024				2025				2026		
						Q3	Q4	Q1	Q2	Q3	Q4	Q1	Q2	Q3	Q4	Q1	Q2	Q3	Q4	Q1	Q2	
516	Acceptance of DCS	14 days	27/8/22	9/9/22	0%																	
517	Submission and review of Instrumentation & Water Monitoring Equipment	174 days	17/1/22	9/7/22	0%																	
518	Acceptance of Instrumentation & Water Monitoring Equipment	14 days	10/7/22	23/7/22	0%																	
519	Submission and review of Misc. Electrical Items	42 days	4/7/22	14/8/22	0%																	
520	Acceptance of Misc. Electrical Items	14 days	15/8/22	28/8/22	0%																	
521	Submission and review of Fire Services Equipment	70 days	22/6/22	30/8/22	0%																	
522	Acceptance of Fire Services Equipment	14 days	31/8/22	13/9/22	0%																	
523	Submission and review of MVAC Equipment	70 days	20/6/22	28/8/22	0%																	
524	Acceptance of MVAC Equipment	14 days	29/8/22	11/9/22	0%																	
525	Submission and review of Plumbing & Drainage Equipment	31 days	26/7/22	25/8/22	0%																	
526	Acceptance of Plumbing & Drainage Equipment	14 days	26/8/22	8/9/22	0%																	
527	Submission and review of General Arrangement Drawing	224 days	17/1/22	28/8/22	0%																	
528	Acceptance of General Arrangement Drawing	14 days	29/8/22	11/9/22	0%																	
529	Submission and review of Civil Requirement Drawing	169 days	15/2/22	2/8/22	0%																	
530	Acceptance of Civil Requirement Drawing	16 days	3/8/22	18/8/22	0%																	
531	Submission and acceptance of method statement for E&M installation works	60 days	1/7/22	29/8/22	0%																	
532	CSD, CBWD coordination	157 days	17/1/22	22/6/22	0%																	
533	Procurement and Delivery of Equipment	657 days	26/1/22	13/11/23	0%																	
534	Procurement and manufacturing of Reclaimed Water Main Pumps (6 nos.)	420 days	3/5/22	26/6/23	0%																	
535	Delivery of Reclaimed Water Main Pumps (6 nos.)	28 days	27/6/23	24/7/23	0%																	
536	Procurement and manufacturing of Surge Vessels and Air Compressors	390 days	5/8/22	29/8/23	0%																	
537	Delivery of Surge Vessels and Air Compressors	60 days	30/8/23	28/10/23	0%																	
538	Procurement and manufacturing of Penstock & Stoplog	407 days	26/1/22	8/3/23	0%																	
539	Delivery of Penstock & Stoplog	45 days	9/3/23	22/4/23	0%																	
540	Procurement and manufacturing of Chemical Dosing System	270 days	27/7/22	22/4/23	0%																	
541	Delivery of Chemical Dosing System	30 days	23/4/23	22/5/23	0%																	
542	Procurement and manufacturing of Static In-line Mixer	360 days	26/7/22	20/7/23	0%																	
543	Delivery of Static In-line Mixer	50 days	21/7/23	8/9/23	0%																	
544	Procurement and manufacturing of Air Blower and Air Diffuser	360 days	27/7/22	21/7/23	0%																	
545	Delivery of Air Blower and Air Diffuser	60 days	22/7/23	19/9/23	0%																	
546	Procurement and manufacturing of Lifting Appliances	420 days	5/3/22	28/4/23	0%																	
547	Delivery of Lifting Appliances	60 days	29/4/23	27/6/23	0%																	
548	Procurement and manufacturing of Sump Pumps	240 days	4/8/22	31/3/23	0%																	
549	Delivery of Sump Pumps	60 days	1/4/23	30/5/23	0%																	
550	Procurement and manufacturing of Pipework and Valves	270 days	4/8/22	30/4/23	0%																	
551	Delivery of Pipework and Valves	28 days	1/5/23	28/5/23	0%																	
552	Procurement and manufacturing of LV switchboard	420 days	18/5/22	11/7/23	0%																	
553	Delivery of LV switchboard	125 days	12/7/23	13/11/23	0%																	
554	Procurement and manufacturing of DCS	420 days	20/5/22	13/7/23	0%																	
555	Delivery of DCS	14 days	14/7/23	27/7/23	0%																	
556	Procurement and manufacturing of Instrumentation and Water Monitoring Equipment	360 days	18/7/22	12/7/23	0%																	
557	Delivery of Instrumentation and Water Monitoring Equipment	60 days	13/7/23	10/9/23	0%																	
558	Procurement and manufacturing of Misc. Electrical Items (PV Panel, Earthing, etc)	360 days	7/6/22	1/6/23	0%																	
559	Delivery of Misc. Electrical Items (PV Panel, Earthing, etc)	60 days	2/6/23	31/7/23	0%																	
560	Procurement and manufacturing of Fire Services Equipment	360 days	4/4/22	29/3/23	0%																	
561	Delivery of Fire Services Equipment	60 days	30/3/23	28/5/23	0%																	
562	Procurement and manufacturing of MVAC Equipment	360 days	1/6/22	26/5/23	0%																	

Project: 3WSD20 Programme
Programme Rev. 24
(up to 31 December 2023)

Task		Inactive Task		Manual Summary Rollup		External Milestone		Manual Progress	
Split		Inactive Milestone		Manual Summary		Deadline			
Milestone		Inactive Summary		Start-only		Critical			
Summary		Manual Task		Finish-only		Critical Split			
Project Summary		Duration-only		External Tasks		Progress			


ID	Task Name	Duration	Start	Finish	% Complete	2022		2023				2024				2025				2026		
						Q3	Q4	Q1	Q2	Q3	Q4	Q1	Q2	Q3	Q4	Q1	Q2	Q3	Q4	Q1	Q2	
610	Repair Pump No.2 in Workshop	21 days	15/12/23	4/1/24	0%																	
611	Return Pump No.2 to Site	1 day	5/1/24	5/1/24	0%																	
612	Repair Pump No.3 in Workshop	21 days	5/1/24	25/1/24	0%																	
613	Return Pump No.3 to Site	1 day	26/1/24	26/1/24	0%																	
614	KTN Pump Installation	189 days	1/11/23	7/5/24	0%																	
615	Installation of Pump No.1 (Good Condition)	28 days	1/11/23	28/11/23	0%																	
616	SAT for Pump No.1	18 days	29/11/23	16/12/23	0%																	
617	Installation of Pump No.2 (Repaired)	28 days	29/11/23	26/12/23	0%																	
618	SAT for Pump No.2	18 days	27/12/23	13/1/24	0%																	
619	Installation of Pump No.3 (Repaired)	28 days	20/3/24	16/4/24	0%																	
620	SAT for Pump No.3	21 days	17/4/24	7/5/24	0%																	
621	TBH Pump Installation	105 days	27/12/23	9/4/24	0%																	
622	Installation of Pump No.1 (Repaired)	28 days	27/12/23	23/1/24	0%																	
623	SAT for Pump No.1	21 days	24/1/24	13/2/24	0%																	
624	Installation of Pump No.2 (Repaired)	28 days	24/1/24	20/2/24	0%																	
625	SAT for Pump No.2	21 days	21/2/24	12/3/24	0%																	
626	Installation of Pump No.3 (Repaired)	28 days	21/2/24	19/3/24	0%																	
627	SAT for Pump No.3	21 days	20/3/24	9/4/24	0%																	
628	Power Energization Related Items	397 days	24/10/22	24/11/23	0%																	
629	CLP meter application	240 days	24/10/22	20/6/23	0%																	
630	CLP Room & Drawpits Handover Inspections	64 days	21/6/23	23/8/23	0%																	
631	Handover of Transformer Room to CLP	0 days	23/8/23	23/8/23	0%																	
632	Cabling by CLP	90 days	24/8/23	21/11/23	0%																	
633	Installation of Transformers by CLP	14 days	24/8/23	6/9/23	0%																	
634	Power Energization	3 days	22/11/23	24/11/23	0%																	
635	FS / DG Inspection Related Items	603.5 days	1/8/22	26/3/24	0%																	
636	VAC Desgin Submission to FSD	60 days	1/8/22	29/9/22	0%																	
637	FS related statutory submission to FSD	60 days	1/8/22	29/9/22	0%																	
638	Submission of General Building Plan (GBP) to FSD	60 days	1/8/22	29/9/22	0%																	
639	Construction of Additional R.C. Corridor and Sealing off Roller Shutter Opening	30 days	1/11/23	30/11/23	0%																	
640	Completion of FS Water Supply	0 days	26/2/24	26/2/24	0%																	
641	Completion of MVAC	0 days	19/1/24	19/1/24	0%																	
642	Completion of EVA Lighting	0 days	30/11/23	30/11/23	0%																	
643	Direct Link Cabling to FSD Laid by HKT	14 days	30/11/23	14/12/23	0%																	
644	Submission of FSI 314 & 501	1 day	26/2/24	27/2/24	0%																	
645	Target FS Inpsection	14 days	27/2/24	12/3/24	0%																	
646	Obtain FSD approval letter (Form FS172 Fire Certificate)	14 days	12/3/24	26/3/24	0%																	
647	DG Design Submission to FSD	60 days	18/9/22	16/11/22	0%																	
648	DG Inspection	14 days	16/11/23	29/11/23	0%																	
649	Obtain DG License	0 days	29/11/23	29/11/23	0%																	
650	Submission	277 days	1/6/23	3/3/24	0%																	
651	Submission of Testing Procedures & Commissioning Plan	45 days	1/6/23	15/7/23	0%																	
652	Submission of As Fitted Drawings	14 days	20/1/24	2/2/24	0%																	
653	Submission of O&M Manual	30 days	3/2/24	3/3/24	0%																	
654	Submission of Training Material	14 days	20/1/24	2/2/24	0%																	
655	Registration of Surge Vessels	7 days	19/11/23	25/11/23	0%																	
656	System Commissioning Test (2 nos. of Pumps)	60 days	14/1/24	13/3/24	0%																	
657	Planned completion for section 2	0 days	29/10/24	29/10/24	0%																	



Project: 3WSD20 Programme
 Programme Rev. 24
 (up to 31 December 2023)

Task		Inactive Task		Manual Summary Rollup		External Milestone		Manual Progress	
Split		Inactive Milestone		Manual Summary		Deadline			
Milestone		Inactive Summary		Start-only		Critical			
Summary		Manual Task		Finish-only		Critical Split			
Project Summary		Duration-only		External Tasks		Progress			

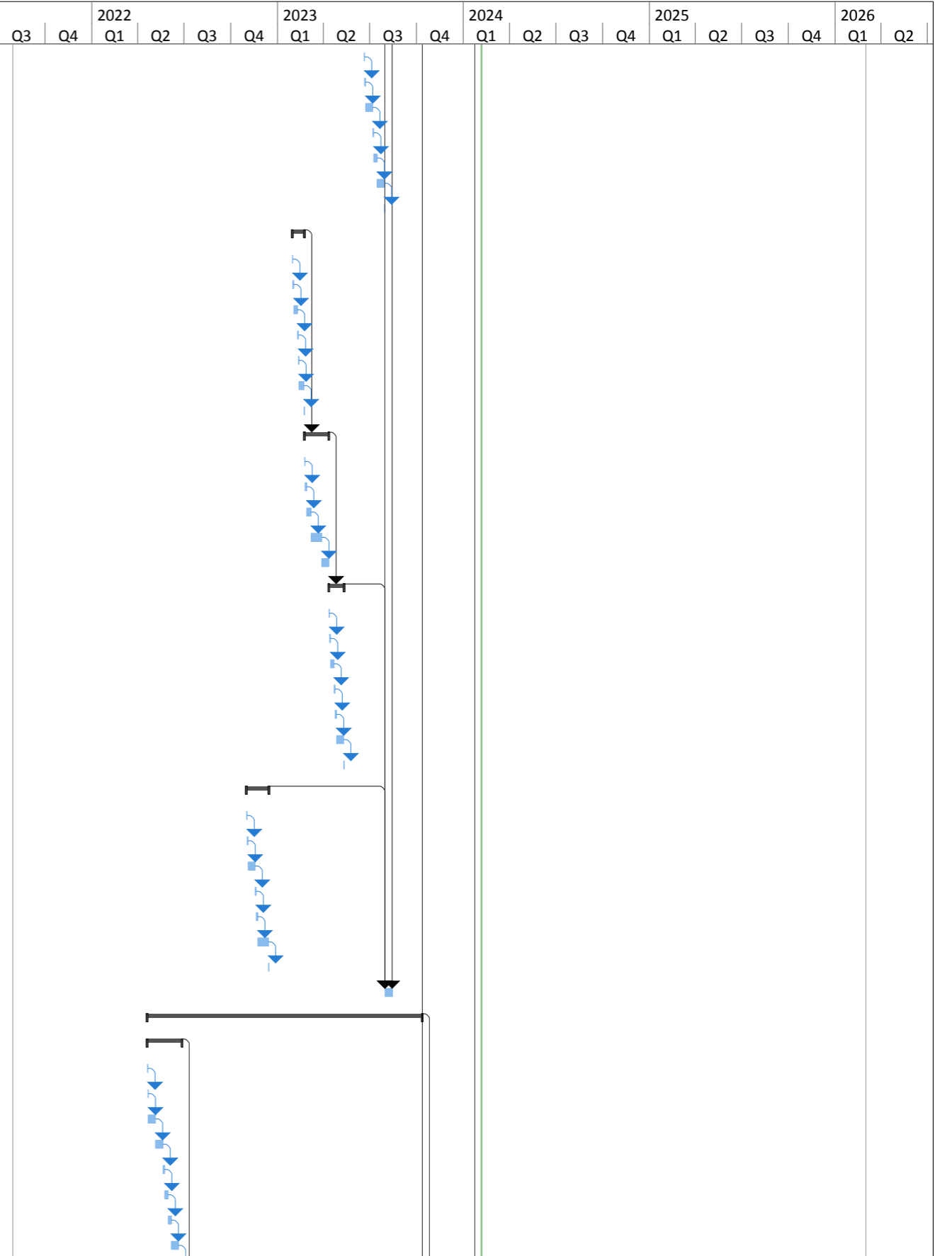
ID	Task Name	Duration	Start	Finish	% Complete	2022		2023				2024				2025				2026		
						Q3	Q4	Q1	Q2	Q3	Q4	Q1	Q2	Q3	Q4	Q1	Q2	Q3	Q4	Q1	Q2	
705	TTA establishment	1 day	10/9/22	10/9/22	0%																	
706	Hard material excavation and disposal	1 day	11/9/22	11/9/22	0%																	
707	Soil excavation , laying sheetpile and disposal	14 days	12/9/22	25/9/22	0%																	
708	Treatment of bedding	1 day	26/9/22	26/9/22	0%																	
709	Pipe laying D.I.	10 days	27/9/22	6/10/22	0%																	
710	Backfilling sand/aggregate, concurrent bend block/chambers	14 days	7/10/22	20/10/22	0%																	
711	Reinstatement	2 days	21/10/22	22/10/22	0%																	
712	CH390 - CH420 (30m)	83 days	23/10/22	13/1/23	0%																	
713	TTA establishment	1 day	23/10/22	23/10/22	0%																	
714	Hard material excavation and disposal	1 day	24/10/22	24/10/22	0%																	
715	Soil excavation , laying sheetpile and disposal	45 days	25/10/22	8/12/22	0%																	
716	Treatment of bedding	7 days	9/12/22	15/12/22	0%																	
717	Pipe laying D.I.	14 days	16/12/22	29/12/22	0%																	
718	Backfilling sand/aggregate, concurrent bend block/chambers	14 days	30/12/22	12/1/23	0%																	
719	Reinstatement	1 day	13/1/23	13/1/23	0%																	
720	CH360 - CH390 (30m)	28 days	14/1/23	10/2/23	0%																	
721	TTA establishment	1 day	14/1/23	14/1/23	0%																	
722	Hard material excavation and disposal	2 days	15/1/23	16/1/23	0%																	
723	Soil excavation , laying sheetpile and disposal	7 days	17/1/23	23/1/23	0%																	
724	Treatment of bedding	1 day	24/1/23	24/1/23	0%																	
725	Pipe laying D.I.	2 days	25/1/23	26/1/23	0%																	
726	Backfilling sand/aggregate, concurrent bend block/chambers	14 days	27/1/23	9/2/23	0%																	
727	Reinstatement	1 day	10/2/23	10/2/23	0%																	
728	CH300 - CH360 (60m)	46 days	11/2/23	28/3/23	0%																	
729	TTA establishment	1 day	11/2/23	11/2/23	0%																	
730	Hard material excavation and disposal	4 days	12/2/23	15/2/23	0%																	
731	Soil excavation , laying sheetpile and disposal	10 days	16/2/23	25/2/23	0%																	
732	Treatment of bedding	4 days	26/2/23	1/3/23	0%																	
733	Pipe laying D.I.	10 days	2/3/23	11/3/23	0%																	
734	Backfilling sand/aggregate, concurrent bend block/chambers	14 days	12/3/23	25/3/23	0%																	
735	Reinstatement	3 days	26/3/23	28/3/23	0%																	
736	CH270 - CH300 (30m)	41 days	29/3/23	8/5/23	0%																	
737	TTA establishment	1 day	29/3/23	29/3/23	0%																	
738	Hard material excavation and disposal	2 days	30/3/23	31/3/23	0%																	
739	Soil excavation , laying sheetpile and disposal	14 days	1/4/23	14/4/23	0%																	
740	Treatment of bedding	2 days	15/4/23	16/4/23	0%																	
741	Pipe laying D.I.	7 days	17/4/23	23/4/23	0%																	
742	Backfilling sand/aggregate, concurrent bend block/chambers	14 days	24/4/23	7/5/23	0%																	
743	Reinstatement	1 day	8/5/23	8/5/23	0%																	
744	CH190 - CH240 (50m)	42 days	9/5/23	19/6/23	0%																	
745	TTA establishment	1 day	9/5/23	9/5/23	0%																	
746	Hard material excavation and disposal	2 days	10/5/23	11/5/23	0%																	
747	Soil excavation , laying sheetpile and disposal	14 days	12/5/23	25/5/23	0%																	
748	Treatment of bedding	2 days	26/5/23	27/5/23	0%																	
749	Pipe laying D.I.	8 days	28/5/23	4/6/23	0%																	
750	Backfilling sand/aggregate, concurrent bend block/chambers	14 days	5/6/23	18/6/23	0%																	
751	Reinstatement	1 day	19/6/23	19/6/23	0%																	
752	CH240 - CH270 (65m, Re-alignment)	41 days	20/6/23	30/7/23	0%																	



Project: 3WSD20 Programme
 Programme Rev. 24
 (up to 31 December 2023)

Task		Inactive Task		Manual Summary Rollup		External Milestone		Manual Progress	
Split		Inactive Milestone		Manual Summary		Deadline			
Milestone		Inactive Summary		Start-only		Critical			
Summary		Manual Task		Finish-only		Critical Split			
Project Summary		Duration-only		External Tasks		Progress			

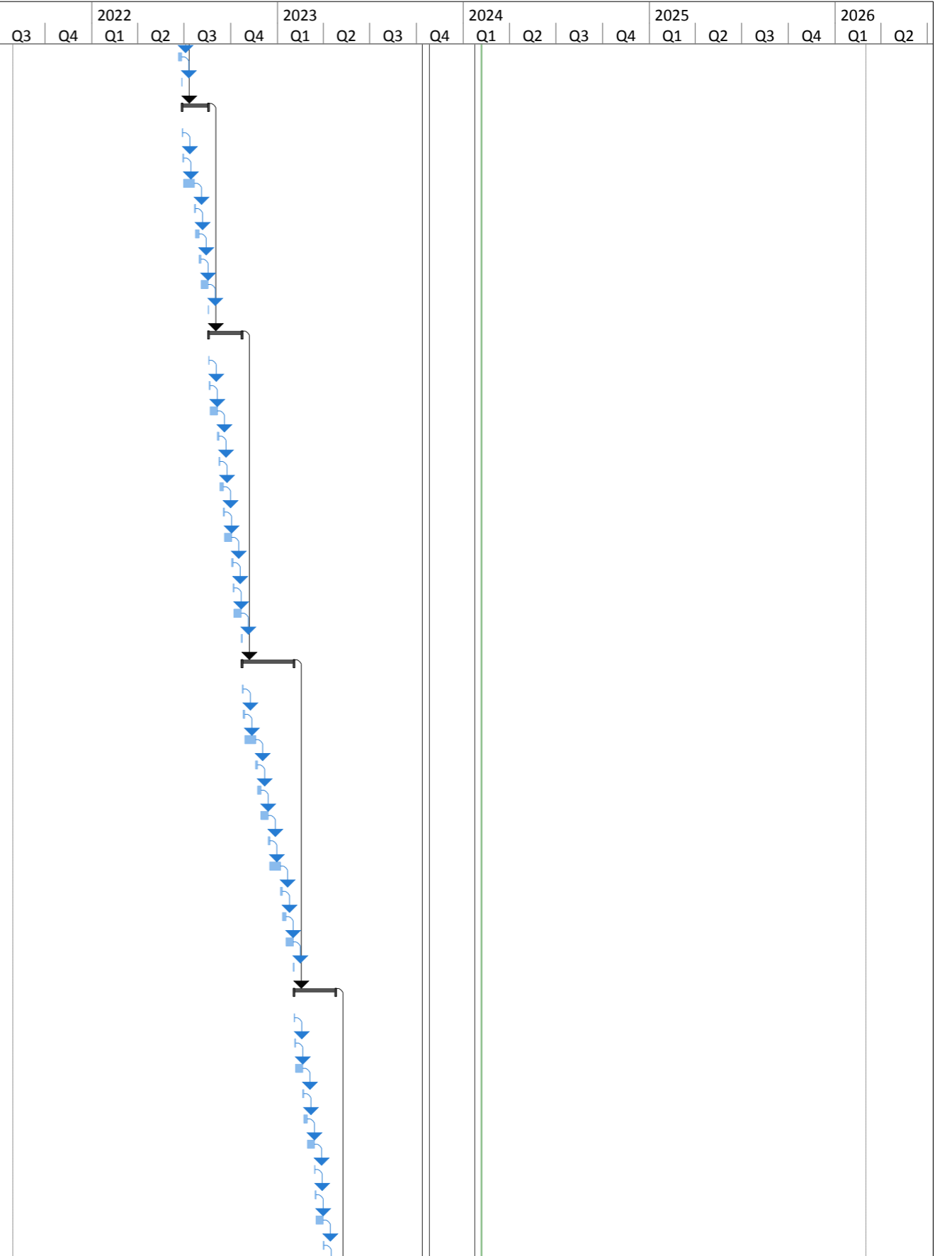
ID	Task Name	Duration	Start	Finish	% Complete	2022		2023				2024				2025				2026				
						Q3	Q4	Q1	Q2	Q3	Q4	Q1	Q2	Q3	Q4	Q1	Q2	Q3	Q4	Q1	Q2	Q3	Q4	
753	TTA establishment	1 day	20/6/23	20/6/23	0%																			
754	Hard material excavation and disposal	2 days	21/6/23	22/6/23	0%																			
755	Soil excavation , laying sheetpile and disposal	14 days	23/6/23	6/7/23	0%																			
756	Treatment of bedding	2 days	7/7/23	8/7/23	0%																			
757	Pipe laying D.I.	7 days	9/7/23	15/7/23	0%																			
758	Backfilling sand/aggregate, concurrent bend block/chambers	14 days	16/7/23	29/7/23	0%																			
759	Reinstatement	1 day	30/7/23	30/7/23	0%																			
760	CH170 - CH190 (20m)	24 days	30/1/23	22/2/23	0%																			
761	TTA establishment	1 day	30/1/23	30/1/23	0%																			
762	Hard material excavation and disposal	2 days	31/1/23	1/2/23	0%																			
763	Soil excavation , laying sheetpile and disposal	7 days	2/2/23	8/2/23	0%																			
764	Treatment of bedding	2 days	9/2/23	10/2/23	0%																			
765	Pipe laying D.I.	1 day	11/2/23	11/2/23	0%																			
766	Backfilling sand/aggregate, concurrent bend block/chambers	10 days	12/2/23	21/2/23	0%																			
767	Reinstatement	1 day	22/2/23	22/2/23	0%																			
768	CH120 - CH170 (50m)	48 days	23/2/23	11/4/23	0%																			
769	TTA establishment	1 day	23/2/23	23/2/23	0%																			
770	Removal of existing railing	3 days	24/2/23	26/2/23	0%																			
771	Installation of mild steel pipe	9 days	27/2/23	7/3/23	0%																			
772	Construction of thrust block	21 days	8/3/23	28/3/23	0%																			
773	Reinstatement of railing	14 days	29/3/23	11/4/23	0%																			
774	CH080 - CH120 (40m)	30 days	12/4/23	11/5/23	0%																			
775	TTA establishment	1 day	12/4/23	12/4/23	0%																			
776	Hard material excavation and disposal	2 days	13/4/23	14/4/23	0%																			
777	Soil excavation , laying sheetpile and disposal	7 days	15/4/23	21/4/23	0%																			
778	Treatment of bedding	2 days	22/4/23	23/4/23	0%																			
779	Pipe laying D.I.	3 days	24/4/23	26/4/23	0%																			
780	Backfilling sand/aggregate, concurrent bend block/chambers	14 days	27/4/23	10/5/23	0%																			
781	Reinstatement	1 day	11/5/23	11/5/23	0%																			
782	CH020 - CH080 (60m)	44 days	1/11/22	14/12/22	0%																			
783	TTA establishment	1 day	1/11/22	1/11/22	0%																			
784	Hard material excavation and disposal	2 days	2/11/22	3/11/22	0%																			
785	Soil excavation , laying sheetpile and disposal	14 days	4/11/22	17/11/22	0%																			
786	Treatment of bedding	2 days	18/11/22	19/11/22	0%																			
787	Pipe laying D.I.	3 days	20/11/22	22/11/22	0%																			
788	Backfilling sand/aggregate, concurrent bend block/chambers	21 days	23/11/22	13/12/22	0%																			
789	Reinstatement	1 day	14/12/22	14/12/22	0%																			
790	Pressure test, swabbing and CCTV	15 days	31/7/23	14/8/23	0%																			
791	Team B : CH550 - CH1090 (540m)	540.5 days	20/4/22	12/10/23	0%																			
792	CH970 - CH1010 (40m)	68.5 days	20/4/22	27/6/22	0%																			
793	TTA establishment	1 day	20/4/22	20/4/22	0%																			
794	Hard material excavation and disposal	1 day	21/4/22	21/4/22	0%																			
795	Soil excavation , laying sheetpile and disposal	14 days	22/4/22	5/5/22	0%																			
796	CE-068 _ Inclement Weather in August 2022	15 days	6/5/22	20/5/22	0%																			
797	Treatment of bedding	3 days	21/5/22	23/5/22	0%																			
798	Pipe laying D.I.	7 days	24/5/22	30/5/22	0%																			
799	CE-052 _ Inclement Weather in May 2022 (under assessment)	6 days	31/5/22	5/6/22	0%																			
800	Backfilling sand/aggregate	14 days	6/6/22	19/6/22	0%																			



Project: 3WSD20 Programme
 Programme Rev. 24
 (up to 31 December 2023)

Task		Inactive Task		Manual Summary Rollup		External Milestone		Manual Progress	
Split		Inactive Milestone		Manual Summary		Deadline			
Milestone		Inactive Summary		Start-only		Critical			
Summary		Manual Task		Finish-only		Critical Split			
Project Summary		Duration-only		External Tasks		Progress			

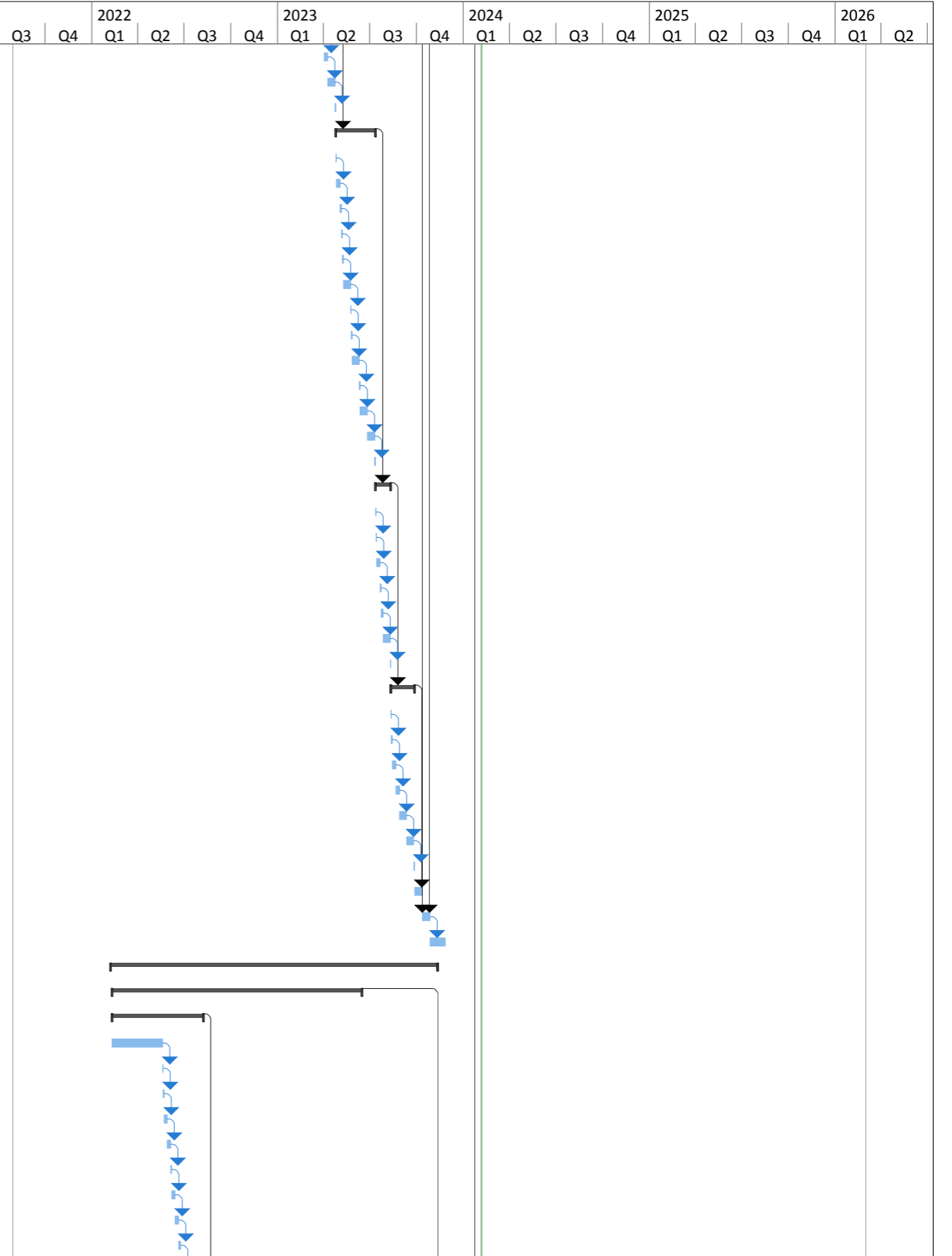
ID	Task Name	Duration	Start	Finish	% Complete	2022		2023				2024				2025				2026			
						Q3	Q4	Q1	Q2	Q3	Q4	Q1	Q2	Q3	Q4	Q1	Q2	Q3	Q4	Q1	Q2		
801	CE-053 _ Inclement Weather in June 2022 (under assessment)	6.5 days	20/6/22	26/6/22	0%																		
802	Reinstatement	1 day	26/6/22	27/6/22	0%																		
803	CH930 - CH970 (40m)	52 days	27/6/22	18/8/22	0%																		
804	TTA establishment	1 day	27/6/22	28/6/22	0%																		
805	Hard material excavation and disposal	2 days	28/6/22	30/6/22	0%																		
806	Soil excavation , laying sheetpile and disposal	21 days	30/6/22	21/7/22	0%																		
807	Treatment of bedding	2 days	21/7/22	23/7/22	0%																		
808	Pipe laying D.I.	7 days	23/7/22	30/7/22	0%																		
809	CE-054 _ Inclement Weather in July 2022 (under assessment)	4 days	30/7/22	3/8/22	0%																		
810	Backfilling sand/aggregate, concurrent bend block/chambers	14 days	3/8/22	17/8/22	0%																		
811	Reinstatement	1 day	17/8/22	18/8/22	0%																		
812	CH880 - CH930 (50m)	66 days	18/8/22	23/10/22	0%																		
813	TTA establishment	1 day	18/8/22	19/8/22	0%																		
814	Hard material excavation and disposal (CH880 - CH910)	2 days	19/8/22	21/8/22	0%																		
815	Soil excavation, laying sheetpile and disposal (CH880 - CH910)	14 days	21/8/22	4/9/22	0%																		
816	Treatment of bedding (CH880 - CH910)	3 days	4/9/22	7/9/22	0%																		
817	Pipe laying D.I. (CH880 - CH910)	2 days	7/9/22	9/9/22	0%																		
818	Backfilling sand/aggregate, concurrent bend block/chambers (CH880 - CH910)	7 days	9/9/22	16/9/22	0%																		
819	Hard material excavation and disposal (CH850 - CH880)	2 days	16/9/22	18/9/22	0%																		
820	Soil excavation, laying sheetpile and disposal (CH850 - CH880)	14 days	18/9/22	2/10/22	0%																		
821	Treatment of bedding (CH850 - CH880)	3 days	2/10/22	5/10/22	0%																		
822	Pipe laying D.I. (CH850 - CH880)	2 days	5/10/22	7/10/22	0%																		
823	Backfilling sand/aggregate, concurrent bend block/chambers (CH850 - CH880)	14 days	7/10/22	21/10/22	0%																		
824	Reinstatement	2 days	21/10/22	23/10/22	0%																		
825	CH780 - CH880 (100m)	102 days	23/10/22	2/2/23	0%																		
826	TTA establishment	2 days	23/10/22	25/10/22	0%																		
827	Hard material excavation and disposal (CH800 - CH850)	3 days	25/10/22	28/10/22	0%																		
828	Soil excavation , laying sheetpile and disposal (CH800 - CH850)	21 days	28/10/22	18/11/22	0%																		
829	Treatment of bedding (CH800 - CH850)	4 days	18/11/22	22/11/22	0%																		
830	Pipe laying D.I. (CH800 - CH850)	7 days	22/11/22	29/11/22	0%																		
831	Backfilling sand/aggregate, concurrent bend block/chambers	14 days	29/11/22	13/12/22	0%																		
832	Hard material excavation and disposal (CH750 - CH800)	3 days	13/12/22	16/12/22	0%																		
833	Soil excavation , laying sheetpile and disposal (CH750 - CH800)	21 days	16/12/22	6/1/23	0%																		
834	Treatment of bedding (CH750 - CH800)	4 days	6/1/23	10/1/23	0%																		
835	Pipe laying D.I. (CH750 - CH800)	7 days	10/1/23	17/1/23	0%																		
836	Backfilling sand/aggregate, concurrent bend block/chambers	14 days	17/1/23	31/1/23	0%																		
837	Reinstatement	2 days	31/1/23	2/2/23	0%																		
838	CH680 - CH780 (100m)	82 days	2/2/23	25/4/23	0%																		
839	TTA establishment	1 day	2/2/23	3/2/23	0%																		
840	Hard material excavation and disposal (CH700 - CH750)	2 days	3/2/23	5/2/23	0%																		
841	Soil excavation , laying sheetpile and disposal (CH700 - CH750)	14 days	5/2/23	19/2/23	0%																		
842	Treatment of bedding (CH700 - CH750)	2 days	19/2/23	21/2/23	0%																		
843	Pipe laying D.I. (CH700 - CH750)	7 days	21/2/23	28/2/23	0%																		
844	Backfilling sand/aggregate, concurrent bend block/chambers (CH700 - CH750)	14 days	28/2/23	14/3/23	0%																		
845	Reinstatement (CH700 - CH750)	1 day	14/3/23	15/3/23	0%																		
846	Hard material excavation and disposal (CH650 - CH700)	2 days	15/3/23	17/3/23	0%																		
847	Soil excavation , laying sheetpile and disposal (CH650 - CH700)	14 days	17/3/23	31/3/23	0%																		
848	Treatment of bedding (CH650 - CH700)	2 days	31/3/23	2/4/23	0%																		



Project: 3WSD20 Programme
 Programme Rev. 24
 (up to 31 December 2023)

Task		Inactive Task		Manual Summary Rollup		External Milestone		Manual Progress	
Split		Inactive Milestone		Manual Summary		Deadline			
Milestone		Inactive Summary		Start-only		Critical			
Summary		Manual Task		Finish-only		Critical Split			
Project Summary		Duration-only		External Tasks		Progress			

ID	Task Name	Duration	Start	Finish	% Complete	2022		2023				2024				2025				2026			
						Q3	Q4	Q1	Q2	Q3	Q4	Q1	Q2	Q3	Q4	Q1	Q2	Q3	Q4	Q1	Q2		
849	Pipe laying D.I. (CH650 - CH700)	7 days	2/4/23	9/4/23	0%																		
850	Backfilling sand/aggregate, concurrent bend block/chambers (CH650 - CH700)	14 days	9/4/23	23/4/23	0%																		
851	Reinstatement	2 days	23/4/23	25/4/23	0%																		
852	CH580 - CH680 (100m)	78 days	25/4/23	12/7/23	0%																		
853	TTA establishment	1 day	25/4/23	26/4/23	0%																		
854	Hard material excavation and disposal (CH600 - CH650)	7 days	26/4/23	3/5/23	0%																		
855	Soil excavation , laying sheetpile and disposal (CH600 - CH650)	3 days	3/5/23	6/5/23	0%																		
856	Treatment of bedding (CH600 - CH650)	2 days	6/5/23	8/5/23	0%																		
857	Pipe laying D.I. (CH600 - CH650)	2 days	8/5/23	10/5/23	0%																		
858	Backfilling sand/aggregate, concurrent bend block/chambers (CH600 - CH650)	14 days	10/5/23	24/5/23	0%																		
859	Reinstatement (CH600 - CH650)	1 day	24/5/23	25/5/23	0%																		
860	Hard material excavation and disposal (CH550 - CH600)	2 days	25/5/23	27/5/23	0%																		
861	Soil excavation , laying sheetpile and disposal (CH550 - CH600)	14 days	27/5/23	10/6/23	0%																		
862	Treatment of bedding (CH550 - CH600)	2 days	10/6/23	12/6/23	0%																		
863	Pipe laying D.I. (CH550 - CH600)	14 days	12/6/23	26/6/23	0%																		
864	Backfilling sand/aggregate, concurrent bend block/chambers (CH550 - CH600)	14 days	26/6/23	10/7/23	0%																		
865	Reinstatement	2 days	10/7/23	12/7/23	0%																		
866	CH1010 - CH1040 (30m)	30 days	12/7/23	11/8/23	0%																		
867	TTA establishment	1 day	12/7/23	13/7/23	0%																		
868	Hard material excavation and disposal	1 day	13/7/23	14/7/23	0%																		
869	Soil excavation , laying sheetpile and disposal	7 days	14/7/23	21/7/23	0%																		
870	Treatment of bedding	2 days	21/7/23	23/7/23	0%																		
871	Pipe laying D.I.	4 days	23/7/23	27/7/23	0%																		
872	Backfilling sand/aggregate, concurrent bend block/chambers	14 days	27/7/23	10/8/23	0%																		
873	Reinstatement	1 day	10/8/23	11/8/23	0%																		
874	CH1040 - CH1090 (50m)	47 days	11/8/23	27/9/23	0%																		
875	TTA establishment	1 day	11/8/23	12/8/23	0%																		
876	Hard material excavation and disposal	2 days	12/8/23	14/8/23	0%																		
877	Soil excavation , laying sheetpile and disposal	7 days	14/8/23	21/8/23	0%																		
878	Treatment of bedding	7 days	21/8/23	28/8/23	0%																		
879	Pipe laying D.I.	14 days	28/8/23	11/9/23	0%																		
880	Backfilling sand/aggregate, concurrent bend block/chambers	14 days	11/9/23	25/9/23	0%																		
881	Reinstatement	2 days	25/9/23	27/9/23	0%																		
882	Pressure test, swabbing and CCTV	15 days	27/9/23	12/10/23	0%																		
883	Overall pressure test	15 days	12/10/23	27/10/23	0%																		
884	Pipe connection and completion	30 days	27/10/23	26/11/23	0%																		
885	RW43 : DN150 DI pipe - 1144m (XP ID: 1301130, 1301131)	643 days	7/2/22	11/11/23	0%																		
886	CH370 to CH850 (480m)	491 days	10/2/22	15/6/23	0%																		
887	Team A CH640 to CH680 (40m)	179.5 days	10/2/22	8/8/22	0%																		
888	Pending for IIB of pipe fittings	99 days	10/2/22	19/5/22	0%																		
889	TTA establishment	1 day	20/5/22	20/5/22	0%																		
890	Hard material excavation and disposal	2 days	21/5/22	22/5/22	0%																		
891	CE-052 _ Inclement Weather in May 2022 (under assessment)	6 days	23/5/22	28/5/22	0%																		
892	Soil excavation , laying sheetpile and disposal	7 days	29/5/22	4/6/22	0%																		
893	Treatment of bedding	2 days	5/6/22	6/6/22	0%																		
894	CE-053 _ Inclement Weather in June 2022 (under assessment)	6.5 days	7/6/22	13/6/22	0%																		
895	Pipe laying D.I.	7 days	13/6/22	20/6/22	0%																		
896	CE-054 _ Inclement Weather in July 2022 (under assessment)	4 days	20/6/22	24/6/22	0%																		



Project: 3WSD20 Programme
 Programme Rev. 24
 (up to 31 December 2023)

Task		Inactive Task		Manual Summary Rollup		External Milestone		Manual Progress	
Split		Inactive Milestone		Manual Summary		Deadline			
Milestone		Inactive Summary		Start-only		Critical			
Summary		Manual Task		Finish-only		Critical Split			
Project Summary		Duration-only		External Tasks		Progress			

ID	Task Name	Duration	Start	Finish	% Complete	2022		2023				2024				2025				2026			
						Q3	Q4	Q1	Q2	Q3	Q4	Q1	Q2	Q3	Q4	Q1	Q2	Q3	Q4	Q1	Q2		
897	Works suspended by Sheung Shui Heung	30 days	24/6/22	24/7/22	0%																		
898	Backfilling general fill and compaction	14 days	24/7/22	7/8/22	0%																		
899	Reinstatement	1 day	7/8/22	8/8/22	0%																		
900	Team A CH420 to CH450 (35m)	38 days	8/8/22	15/9/22	0%																		
901	TTA establishment	1 day	8/8/22	9/8/22	0%																		
902	Hard material excavation and disposal	1 day	9/8/22	10/8/22	0%																		
903	CE-068 _ Inclement Weather in August 2022	15 days	10/8/22	25/8/22	0%																		
904	Soil excavation , laying sheetpile and disposal	3 days	25/8/22	28/8/22	0%																		
905	Treatment of bedding	1 day	28/8/22	29/8/22	0%																		
906	Pipe laying D.I.	2 days	29/8/22	31/8/22	0%																		
907	Backfilling general fill and compaction	14 days	31/8/22	14/9/22	0%																		
908	Reinstatement	1 day	14/9/22	15/9/22	0%																		
909	Team A CH410 to CH420 (10m)	13 days	15/9/22	28/9/22	0%																		
910	TTA establishment	1 day	15/9/22	16/9/22	0%																		
911	Hard material excavation and disposal	1 day	16/9/22	17/9/22	0%																		
912	Soil excavation , laying sheetpile and disposal	1 day	17/9/22	18/9/22	0%																		
913	Treatment of bedding	1 day	18/9/22	19/9/22	0%																		
914	Pipe laying D.I.	1 day	19/9/22	20/9/22	0%																		
915	Backfilling general fill and compaction	7 days	20/9/22	27/9/22	0%																		
916	Reinstatement	1 day	27/9/22	28/9/22	0%																		
917	Team A CH450 to CH500 (50m)	19 days	28/9/22	17/10/22	0%																		
918	TTA establishment	1 day	28/9/22	29/9/22	0%																		
919	Hard material excavation and disposal	2 days	29/9/22	1/10/22	0%																		
920	Soil excavation , laying sheetpile and disposal	4 days	1/10/22	5/10/22	0%																		
921	Treatment of bedding	1 day	5/10/22	6/10/22	0%																		
922	Pipe laying D.I.	3 days	6/10/22	9/10/22	0%																		
923	Backfilling general fill and compaction	7 days	9/10/22	16/10/22	0%																		
924	Reinstatement	1 day	16/10/22	17/10/22	0%																		
925	Team A CH400 to CH410 (10m)	23 days	17/10/22	9/11/22	0%																		
926	TTA establishment	1 day	17/10/22	18/10/22	0%																		
927	Hard material excavation and disposal	1 day	18/10/22	19/10/22	0%																		
928	Soil excavation , laying sheetpile and disposal	4 days	19/10/22	23/10/22	0%																		
929	Treatment of bedding	1 day	23/10/22	24/10/22	0%																		
930	Pipe laying D.I.	1 day	24/10/22	25/10/22	0%																		
931	Backfilling general fill and compaction	14 days	25/10/22	8/11/22	0%																		
932	Reinstatement	1 day	8/11/22	9/11/22	0%																		
933	Team A CH370 to CH400 (30m)	28 days	9/11/22	7/12/22	0%																		
934	TTA establishment	1 day	9/11/22	10/11/22	0%																		
935	Hard material excavation and disposal	1 day	10/11/22	11/11/22	0%																		
936	Soil excavation , laying sheetpile and disposal	7 days	11/11/22	18/11/22	0%																		
937	Treatment of bedding	1 day	18/11/22	19/11/22	0%																		
938	Pipe laying D.I.	3 days	19/11/22	22/11/22	0%																		
939	Backfilling general fill and compaction	14 days	22/11/22	6/12/22	0%																		
940	Reinstatement	1 day	6/12/22	7/12/22	0%																		
941	Team A CH500 to CH550 (50m)	30 days	7/12/22	6/1/23	0%																		
942	TTA establishment	1 day	7/12/22	8/12/22	0%																		
943	Hard material excavation and disposal	2 days	8/12/22	10/12/22	0%																		
944	Soil excavation , laying sheetpile and disposal	7 days	10/12/22	17/12/22	0%																		

Project: 3WSD20 Programme
Programme Rev. 24
(up to 31 December 2023)

Task		Inactive Task		Manual Summary Rollup		External Milestone		Manual Progress	
Split		Inactive Milestone		Manual Summary		Deadline			
Milestone		Inactive Summary		Start-only		Critical			
Summary		Manual Task		Finish-only		Critical Split			
Project Summary		Duration-only		External Tasks		Progress			

ID	Task Name	Duration	Start	Finish	% Complete	2022		2023				2024				2025				2026		
						Q3	Q4	Q1	Q2	Q3	Q4	Q1	Q2	Q3	Q4	Q1	Q2	Q3	Q4	Q1	Q2	
945	Treatment of bedding	2 days	17/12/22	19/12/22	0%																	
946	Pipe laying D.I.	2 days	19/12/22	21/12/22	0%																	
947	Backfilling general fill and compaction	14 days	21/12/22	4/1/23	0%																	
948	Reinstatement	2 days	4/1/23	6/1/23	0%																	
949	Team A CH550 to CH580 (30m)	29 days	6/1/23	4/2/23	0%																	
950	TTA establishment	1 day	6/1/23	7/1/23	0%																	
951	Hard material excavation and disposal	2 days	7/1/23	9/1/23	0%																	
952	Soil excavation , laying sheetpile and disposal	7 days	9/1/23	16/1/23	0%																	
953	Treatment of bedding	2 days	16/1/23	18/1/23	0%																	
954	Pipe laying D.I.	2 days	18/1/23	20/1/23	0%																	
955	Backfilling general fill and compaction	14 days	20/1/23	3/2/23	0%																	
956	Reinstatement	1 day	3/2/23	4/2/23	0%																	
957	Team A CH580 to CH610 (30m)	30 days	4/2/23	6/3/23	0%																	
958	TTA establishment	1 day	4/2/23	5/2/23	0%																	
959	Hard material excavation and disposal	1 day	5/2/23	6/2/23	0%																	
960	Soil excavation , laying sheetpile and disposal	10 days	6/2/23	16/2/23	0%																	
961	Treatment of bedding	1 day	16/2/23	17/2/23	0%																	
962	Pipe laying D.I.	2 days	17/2/23	19/2/23	0%																	
963	Backfilling general fill and compaction	14 days	19/2/23	5/3/23	0%																	
964	Reinstatement	1 day	5/3/23	6/3/23	0%																	
965	Team A CH610 to CH640 (30m)	30 days	6/3/23	5/4/23	0%																	
966	TTA establishment	1 day	6/3/23	7/3/23	0%																	
967	Hard material excavation and disposal	1 day	7/3/23	8/3/23	0%																	
968	Soil excavation , laying sheetpile and disposal	10 days	8/3/23	18/3/23	0%																	
969	Treatment of bedding	1 day	18/3/23	19/3/23	0%																	
970	Pipe laying D.I.	2 days	19/3/23	21/3/23	0%																	
971	Backfilling general fill and compaction	14 days	21/3/23	4/4/23	0%																	
972	Reinstatement	1 day	4/4/23	5/4/23	0%																	
973	Team A CH640 to CH680 (40m) _ re-alignmet	30 days	9/1/23	7/2/23	0%																	
974	TTA establishment	1 day	9/1/23	9/1/23	0%																	
975	Hard material excavation and disposal	1 day	10/1/23	10/1/23	0%																	
976	Soil excavation , laying sheetpile and disposal	10 days	11/1/23	20/1/23	0%																	
977	Treatment of bedding	1 day	21/1/23	21/1/23	0%																	
978	Pipe laying D.I.	2 days	22/1/23	23/1/23	0%																	
979	Backfilling general fill and compaction	14 days	24/1/23	6/2/23	0%																	
980	Reinstatement	1 day	7/2/23	7/2/23	0%																	
981	Team A CH680 to CH740 (60m) _ re-alignmet	23 days	8/2/23	2/3/23	0%																	
982	TTA establishment	1 day	8/2/23	8/2/23	0%																	
983	Hard material excavation and disposal	1 day	9/2/23	9/2/23	0%																	
984	Soil excavation , laying sheetpile and disposal	3 days	10/2/23	12/2/23	0%																	
985	Treatment of bedding	1 day	13/2/23	13/2/23	0%																	
986	Pipe laying D.I.	2 days	14/2/23	15/2/23	0%																	
987	Backfilling general fill and compaction	14 days	16/2/23	1/3/23	0%																	
988	Reinstatement	1 day	2/3/23	2/3/23	0%																	
989	Team A CH740 to CH770 (30m) _ re-alignmet	30 days	3/3/23	1/4/23	0%																	
990	TTA establishment	1 day	3/3/23	3/3/23	0%																	
991	Hard material excavation and disposal	1 day	4/3/23	4/3/23	0%																	
992	Soil excavation , laying sheetpile and disposal	10 days	5/3/23	14/3/23	0%																	

Project: 3WSD20 Programme Programme Rev. 24 (up to 31 December 2023)	Task		Inactive Task		Manual Summary Rollup		External Milestone		Manual Progress	
	Split		Inactive Milestone		Manual Summary		Deadline			
	Milestone		Inactive Summary		Start-only		Critical			
	Summary		Manual Task		Finish-only		Critical Split			
	Project Summary		Duration-only		External Tasks		Progress			

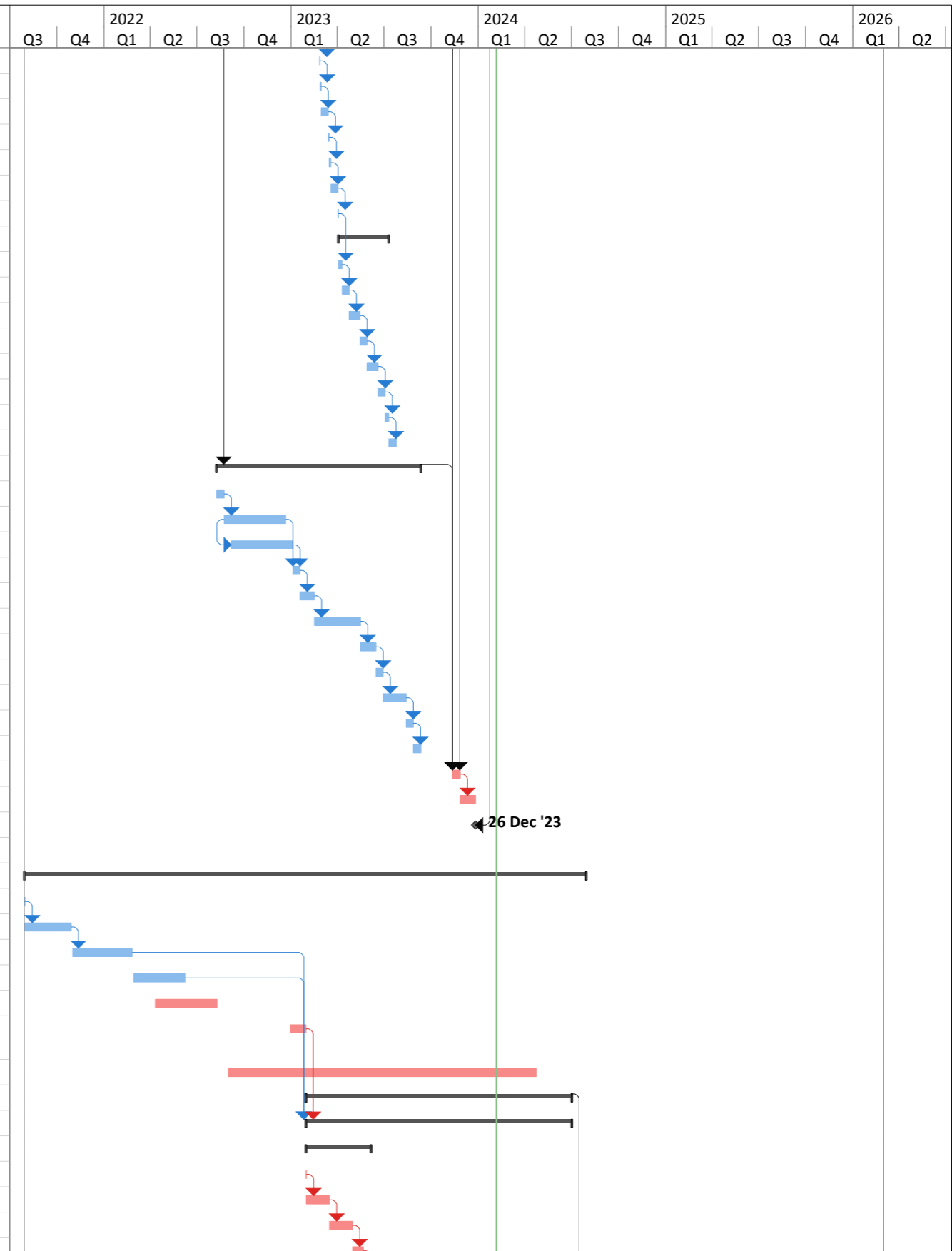
ID	Task Name	Duration	Start	Finish	% Complete	2022		2023				2024				2025				2026			
						Q3	Q4	Q1	Q2	Q3	Q4	Q1	Q2	Q3	Q4	Q1	Q2	Q3	Q4	Q1	Q2	Q3	Q4
993	Treatment of bedding	1 day	15/3/23	15/3/23	0%																		
994	Pipe laying D.I.	2 days	16/3/23	17/3/23	0%																		
995	Backfilling general fill and compaction	14 days	18/3/23	31/3/23	0%																		
996	Reinstatement	1 day	1/4/23	1/4/23	0%																		
997	Team A CH770 to CH810 (30m) _ re-alignmet	30 days	2/4/23	1/5/23	0%																		
998	TTA establishment	1 day	2/4/23	2/4/23	0%																		
999	Hard material excavation and disposal	1 day	3/4/23	3/4/23	0%																		
1000	Soil excavation , laying sheetpile and disposal	10 days	4/4/23	13/4/23	0%																		
1001	Treatment of bedding	1 day	14/4/23	14/4/23	0%																		
1002	Pipe laying D.I.	2 days	15/4/23	16/4/23	0%																		
1003	Backfilling general fill and compaction	14 days	17/4/23	30/4/23	0%																		
1004	Reinstatement	1 day	1/5/23	1/5/23	0%																		
1005	Team A CH810 to CH850 (30m) _ re-alignmet	30 days	2/5/23	31/5/23	0%																		
1006	TTA establishment	1 day	2/5/23	2/5/23	0%																		
1007	Hard material excavation and disposal	1 day	3/5/23	3/5/23	0%																		
1008	Soil excavation , laying sheetpile and disposal	10 days	4/5/23	13/5/23	0%																		
1009	Treatment of bedding	1 day	14/5/23	14/5/23	0%																		
1010	Pipe laying D.I.	2 days	15/5/23	16/5/23	0%																		
1011	Backfilling general fill and compaction	14 days	17/5/23	30/5/23	0%																		
1012	Reinstatement	1 day	31/5/23	31/5/23	0%																		
1013	Pressure test, swabbing and CCTV	15 days	1/6/23	15/6/23	0%																		
1014	CH850 to CH1130 (280m)	315 days	1/1/23	11/11/23	0%																		
1015	Team A1 CH1115 to CH1130 (15m)	35 days	1/1/23	4/2/23	0%																		
1016	TTA establishment	1 day	1/1/23	1/1/23	0%																		
1017	Hard material excavation and disposal	1 day	2/1/23	2/1/23	0%																		
1018	Soil excavation , laying sheetpile and disposal	7 days	3/1/23	9/1/23	0%																		
1019	Treatment of bedding	2 days	10/1/23	11/1/23	0%																		
1020	Pipe laying D.I.	7 days	12/1/23	18/1/23	0%																		
1021	Backfilling general fill and compaction	14 days	19/1/23	1/2/23	0%																		
1022	Reinstatement	3 days	2/2/23	4/2/23	0%																		
1023	Team A1 CH1130 to CH1145 (15m)	35 days	5/2/23	11/3/23	0%																		
1024	TTA establishment	1 day	5/2/23	5/2/23	0%																		
1025	Hard material excavation and disposal	1 day	6/2/23	6/2/23	0%																		
1026	Soil excavation , laying sheetpile and disposal	7 days	7/2/23	13/2/23	0%																		
1027	Treatment of bedding	2 days	14/2/23	15/2/23	0%																		
1028	Pipe laying D.I.	7 days	16/2/23	22/2/23	0%																		
1029	Backfilling general fill and compaction	14 days	23/2/23	8/3/23	0%																		
1030	Reinstatement	3 days	9/3/23	11/3/23	0%																		
1031	Team A1 CH850 to CH1115 (265m)	230 days	12/3/23	27/10/23	0%																		
1032	Pressure test, swabbing and CCTV	15 days	28/10/23	11/11/23	0%																		
1033	CH000 to CH370 (370m)	533.5 days	7/2/22	25/7/23	0%																		
1034	Team B CH220 to CH245 (25m)	144.5 days	7/2/22	1/7/22	0%																		
1035	Pending for release of TTA from other Contractor	102 days	7/2/22	19/5/22	0%																		
1036	TTA establishment	1 day	20/5/22	20/5/22	0%																		
1037	Hard material excavation and disposal	1 day	21/5/22	21/5/22	0%																		
1038	CE-052 _ Inclement Weather in May 2022 (under assessment)	6 days	22/5/22	27/5/22	0%																		
1039	Soil excavation , laying sheetpile and disposal	7 days	28/5/22	3/6/22	0%																		
1040	Treatment of bedding	3 days	4/6/22	6/6/22	0%																		

Project: 3WSD20 Programme Programme Rev. 24 (up to 31 December 2023)	Task		Inactive Task		Manual Summary Rollup		External Milestone		Manual Progress	
	Split		Inactive Milestone		Manual Summary		Deadline			
	Milestone		Inactive Summary		Start-only		Critical			
	Summary		Manual Task		Finish-only		Critical Split			
	Project Summary		Duration-only		External Tasks		Progress			

ID	Task Name	Duration	Start	Finish	% Complete	2022		2023				2024				2025				2026			
						Q3	Q4	Q1	Q2	Q3	Q4	Q1	Q2	Q3	Q4	Q1	Q2	Q3	Q4	Q1	Q2		
1041	Pipe laying D.I.	3 days	7/6/22	9/6/22	0%																		
1042	Backfilling general fill and compaction	14 days	10/6/22	23/6/22	0%																		
1043	CE-053 _ Inclement Weather in June 2022 (under assessment)	6.5 days	24/6/22	30/6/22	0%																		
1044	Reinstatement	1 day	30/6/22	1/7/22	0%																		
1045	Team B CH190 to CH220 (30m)	22 days	1/7/22	23/7/22	0%																		
1046	TTA establishment	1 day	1/7/22	2/7/22	0%																		
1047	Hard material excavation and disposal	1 day	2/7/22	3/7/22	0%																		
1048	Soil excavation , laying sheetpile and disposal	3 days	3/7/22	6/7/22	0%																		
1049	Treatment of bedding	1 day	6/7/22	7/7/22	0%																		
1050	Pipe laying D.I.	1 day	7/7/22	8/7/22	0%																		
1051	CE-054 _ Inclement Weather in July 2022 (under assessment)	4 days	8/7/22	12/7/22	0%																		
1052	Backfilling general fill and compaction	14 days	8/7/22	22/7/22	0%																		
1053	Reinstatement	1 day	22/7/22	23/7/22	0%																		
1054	Team B CH245 to CH285 (40m)	20 days	23/7/22	12/8/22	0%																		
1055	TTA establishment	1 day	23/7/22	24/7/22	0%																		
1056	Hard material excavation and disposal	1 day	24/7/22	25/7/22	0%																		
1057	Soil excavation , laying sheetpile and disposal	7 days	25/7/22	1/8/22	0%																		
1058	Treatment of bedding	1 day	1/8/22	2/8/22	0%																		
1059	Pipe laying D.I.	2 days	2/8/22	4/8/22	0%																		
1060	Backfilling general fill and compaction	7 days	4/8/22	11/8/22	0%																		
1061	Reinstatement	1 day	11/8/22	12/8/22	0%																		
1062	Team B CH285 to CH315 (30m)	42 days	12/8/22	23/9/22	0%																		
1063	TTA establishment	1 day	12/8/22	13/8/22	0%																		
1064	Hard material excavation and disposal	1 day	13/8/22	14/8/22	0%																		
1065	Soil excavation , laying sheetpile and disposal	5 days	14/8/22	19/8/22	0%																		
1066	CE-068 _ Inclement Weather in August 2022	15 days	19/8/22	3/9/22	0%																		
1067	Treatment of bedding	2 days	3/9/22	5/9/22	0%																		
1068	Pipe laying D.I.	3 days	5/9/22	8/9/22	0%																		
1069	Backfilling general fill and compaction	14 days	8/9/22	22/9/22	0%																		
1070	Reinstatement	1 day	22/9/22	23/9/22	0%																		
1071	Team B CH315 to CH340 (25m)	25 days	23/9/22	18/10/22	0%																		
1072	TTA establishment	1 day	23/9/22	24/9/22	0%																		
1073	Hard material excavation and disposal	1 day	24/9/22	25/9/22	0%																		
1074	Soil excavation , laying sheetpile and disposal	4 days	25/9/22	29/9/22	0%																		
1075	Treatment of bedding	1 day	29/9/22	30/9/22	0%																		
1076	Pipe laying D.I.	3 days	30/9/22	3/10/22	0%																		
1077	Backfilling general fill and compaction	14 days	3/10/22	17/10/22	0%																		
1078	Reinstatement	1 day	17/10/22	18/10/22	0%																		
1079	Team B CH0 to CH150 (150m)	130 days	18/10/22	25/2/23	0%																		
1080	TTA establishment	1 day	18/10/22	19/10/22	0%																		
1081	Hard material excavation and disposal	7 days	19/10/22	26/10/22	0%																		
1082	Soil excavation , laying sheetpile and disposal	21 days	26/10/22	16/11/22	0%																		
1083	Treatment of bedding	7 days	16/11/22	23/11/22	0%																		
1084	Pending for confirmation of design alignment	70 days	23/11/22	1/2/23	0%																		
1085	Pipe laying D.I.	7 days	1/2/23	8/2/23	0%																		
1086	Backfilling general fill and compaction	14 days	8/2/23	22/2/23	0%																		
1087	Reinstatement	3 days	22/2/23	25/2/23	0%																		
1088	Team B CH150 to CH190 (40m)	37 days	25/2/23	3/4/23	0%																		

Project: 3WSD20 Programme Programme Rev. 24 (up to 31 December 2023)	Task		Inactive Task		Manual Summary Rollup		External Milestone		Manual Progress	
	Split		Inactive Milestone		Manual Summary		Deadline			
	Milestone		Inactive Summary		Start-only		Critical			
	Summary		Manual Task		Finish-only		Critical Split			
	Project Summary		Duration-only		External Tasks		Progress			

ID	Task Name	Duration	Start	Finish	% Complete	2022		2023				2024				2025				2026			
						Q3	Q4	Q1	Q2	Q3	Q4	Q1	Q2	Q3	Q4	Q1	Q2	Q3	Q4	Q1	Q2		
1089	TTA establishment	1 day	25/2/23	26/2/23	0%																		
1090	Hard material excavation and disposal	2 days	26/2/23	28/2/23	0%																		
1091	Soil excavation , laying sheetpile and disposal	14 days	28/2/23	14/3/23	0%																		
1092	Treatment of bedding	2 days	14/3/23	16/3/23	0%																		
1093	Pipe laying D.I.	3 days	16/3/23	19/3/23	0%																		
1094	Backfilling general fill and compaction	14 days	19/3/23	2/4/23	0%																		
1095	Reinstatement	1 day	2/4/23	3/4/23	0%																		
1096	Team B CH340 to CH370 (30m)	98 days	3/4/23	10/7/23	0%																		
1097	TTA establishment	7 days	3/4/23	10/4/23	0%																		
1098	Hard material excavation and disposal	14 days	10/4/23	24/4/23	0%																		
1099	Soil excavation , laying sheetpile and disposal	21 days	24/4/23	15/5/23	0%																		
1100	Treatment of bedding	14 days	15/5/23	29/5/23	0%																		
1101	Pipe laying D.I.	21 days	29/5/23	19/6/23	0%																		
1102	Backfilling general fill and compaction	14 days	19/6/23	3/7/23	0%																		
1103	Reinstatement	7 days	3/7/23	10/7/23	0%																		
1104	Pressure test, swabbing and CCTV	15 days	10/7/23	25/7/23	0%																		
1105	CH710 to CH970 (260m) -within the scope of Shueng Shui Hueng	399 days	8/8/22	11/9/23	0%																		
1106	CE-068 _ Inclement Weather in August 2022	15 days	8/8/22	23/8/22	0%																		
1107	Pending agreement of Shueng Shui Hueng villagers	120 days	23/8/22	21/12/22	0%																		
1108	XP application for alternative alignment of watermain	120 days	6/9/22	4/1/23	0%																		
1109	TTA establishment	14 days	4/1/23	18/1/23	0%																		
1110	Hard material excavation and disposal	28 days	18/1/23	15/2/23	0%																		
1111	Soil excavation , laying sheetpile and disposal	90 days	15/2/23	16/5/23	0%																		
1112	Treatment of bedding	30 days	16/5/23	15/6/23	0%																		
1113	Pipe laying D.I.	14 days	15/6/23	29/6/23	0%																		
1114	Backfilling general fill and compaction	45 days	29/6/23	13/8/23	0%																		
1115	Reinstatement	14 days	13/8/23	27/8/23	0%																		
1116	Pressure test, swabbing and CCTV	15 days	27/8/23	11/9/23	0%																		
1117	Overall pressure testing	15 days	12/11/23	26/11/23	0%																		
1118	Pipe connection and completion	30 days	27/11/23	26/12/23	0%																		
1119	Planned completion for section 4	0 days	26/12/23	26/12/23	0%																		
1120																							
1121	Section 5 - Water main laying works in part 4 of the Site	1096 days	30/7/21	29/7/24	0%																		
1122	Access Date (part 4 of the Site)	1 day	30/7/21	30/7/21	0%																		
1123	Initial survey (utility survey, condition survey, initial photo)	90 days	31/7/21	28/10/21	0%																		
1124	Application and approval of XP and TTA	116 days	1/11/21	24/2/22	0%																		
1125	Procurement and Delivery of pipes, fittings and related materials	100 days	28/2/22	7/6/22	0%																		
1126	Submission and acceptance of method statement and material	120 days	11/4/22	8/8/22	0%																		
1127	Submission and acceptance of method statement and temp work design for trenchless works	30 days	31/12/22	29/1/23	0%																		
1128	Excavation of Inspection Pit	600 days	1/9/22	22/4/24	0%																		
1129	Mainlaying by trenchless method (RW04)	519 days	30/1/23	1/7/24	0%																		
1130	RW04 : DN450 DI pipe (trenchless)	519 days	30/1/23	1/7/24	0%																		
1131	Wo Tai Street (70m) - TBM Method	127 days	30/1/23	5/6/23	0%																		
1132	TTA implementation	1 day	30/1/23	30/1/23	0%																		
1133	Contruccion of jacking pit and receiving pit	45 days	31/1/23	16/3/23	0%																		
1134	Trenchless works and pipe laying	45 days	17/3/23	30/4/23	0%																		
1135	Manhole / Chamber construction	21 days	1/5/23	21/5/23	0%																		



Project: 3WSD20 Programme
 Programme Rev. 24
 (up to 31 December 2023)

Task		Inactive Task		Manual Summary Rollup		External Milestone		Manual Progress	
Split		Inactive Milestone		Manual Summary		Deadline			
Milestone		Inactive Summary		Start-only		Critical			
Summary		Manual Task		Finish-only		Critical Split			
Project Summary		Duration-only		External Tasks		Progress			

ID	Task Name	Duration	Start	Finish	% Complete	2022		2023				2024				2025				2026			
						Q3	Q4	Q1	Q2	Q3	Q4	Q1	Q2	Q3	Q4	Q1	Q2	Q3	Q4	Q1	Q2		
1136	Backfilling and compaction	14 days	22/5/23	4/6/23	0%																		
1137	Reinstatement	1 day	5/6/23	5/6/23	0%																		
1138	Ma Sik Road (70m) - TBM Method	128 days	7/5/23	11/9/23	0%																		
1139	TTA implementation	1 day	7/5/23	7/5/23	0%																		
1140	Construction of jacking pit and receiving pit	45 days	8/5/23	21/6/23	0%																		
1141	Trenchless works and pipe laying	45 days	22/6/23	5/8/23	0%																		
1142	Manhole / Chamber construction	21 days	6/8/23	26/8/23	0%																		
1143	Backfilling and compaction	14 days	27/8/23	9/9/23	0%																		
1144	Reinstatement	2 days	10/9/23	11/9/23	0%																		
1145	Luen Chit Street (70m) - TBM Method	128 days	13/8/23	18/12/23	0%																		
1146	TTA implementation	1 day	13/8/23	13/8/23	0%																		
1147	Construction of jacking pit and receiving pit	45 days	14/8/23	27/9/23	0%																		
1148	Trenchless works and pipe laying	45 days	28/9/23	11/11/23	0%																		
1149	Manhole / Chamber construction	21 days	12/11/23	2/12/23	0%																		
1150	Backfilling and compaction	14 days	3/12/23	16/12/23	0%																		
1151	Reinstatement	2 days	17/12/23	18/12/23	0%																		
1152	Luen Sum Road (70m) - TBM Method	128 days	19/11/23	25/3/24	0%																		
1153	TTA implementation	1 day	19/11/23	19/11/23	0%																		
1154	Construction of jacking pit and receiving pit	45 days	20/11/23	3/1/24	0%																		
1155	Trenchless works and pipe laying	45 days	4/1/24	17/2/24	0%																		
1156	Manhole / Chamber construction	21 days	18/2/24	9/3/24	0%																		
1157	Backfilling and compaction	14 days	10/3/24	23/3/24	0%																		
1158	Reinstatement	2 days	24/3/24	25/3/24	0%																		
1159	Fanling Lau Road (70m) - TBM Method	128 days	25/2/24	1/7/24	0%																		
1160	TTA implementation	1 day	25/2/24	25/2/24	0%																		
1161	Construction of jacking pit and receiving pit	45 days	26/2/24	10/4/24	0%																		
1162	Trenchless works and pipe laying	45 days	11/4/24	25/5/24	0%																		
1163	Manhole / Chamber construction	21 days	26/5/24	15/6/24	0%																		
1164	Backfilling and compaction	14 days	16/6/24	29/6/24	0%																		
1165	Reinstatement	2 days	30/6/24	1/7/24	0%																		
1166	Mainlaying by open trench method (RW04)	617 days	24/10/22	1/7/24	0%																		
1167	RW04 : DN450 DI Pipe	617 days	24/10/22	1/7/24	0%																		
1168	Ma Sik Road CH1400 to CH1700 (300m) (XP ID: 1301142, 1301146, 1301149)	381 days	24/10/22	8/11/23	0%																		
1169	CH1420 to CH1450 (30m)	34 days	24/10/22	26/11/22	0%																		
1170	TTA establishment	1 day	24/10/22	24/10/22	0%																		
1171	Hard material excavation and disposal	2 days	25/10/22	26/10/22	0%																		
1172	Soil excavation , laying sheetpile and disposal	7 days	27/10/22	2/11/22	0%																		
1173	Treatment of bedding	2 days	3/11/22	4/11/22	0%																		
1174	Pipe laying D.I.	7 days	5/11/22	11/11/22	0%																		
1175	Backfilling general fill and compaction	14 days	12/11/22	25/11/22	0%																		
1176	Reinstatement	1 day	26/11/22	26/11/22	0%																		
1177	CH1450 to CH1480 (30m)	34 days	27/11/22	30/12/22	0%																		
1178	TTA establishment	1 day	27/11/22	27/11/22	0%																		
1179	Hard material excavation and disposal	2 days	28/11/22	29/11/22	0%																		
1180	Soil excavation , laying sheetpile and disposal	7 days	30/11/22	6/12/22	0%																		
1181	Treatment of bedding	2 days	7/12/22	8/12/22	0%																		
1182	Pipe laying D.I.	7 days	9/12/22	15/12/22	0%																		
1183	Backfilling general fill and compaction	14 days	16/12/22	29/12/22	0%																		

Project: 3WSD20 Programme
Programme Rev. 24
(up to 31 December 2023)

Task		Inactive Task		Manual Summary Rollup		External Milestone		Manual Progress	
Split		Inactive Milestone		Manual Summary		Deadline			
Milestone		Inactive Summary		Start-only		Critical			
Summary		Manual Task		Finish-only		Critical Split			
Project Summary		Duration-only		External Tasks		Progress			

ID	Task Name	Duration	Start	Finish	% Complete	2022		2023				2024				2025				2026			
						Q3	Q4	Q1	Q2	Q3	Q4	Q1	Q2	Q3	Q4	Q1	Q2	Q3	Q4	Q1	Q2	Q3	Q4
1184	Reinstatement	1 day	30/12/22	30/12/22	0%																		
1185	CH910 to CH960 (50m)	34 days	31/12/22	2/2/23	0%																		
1186	TTA establishment	1 day	31/12/22	31/12/22	0%																		
1187	Hard material excavation and disposal	2 days	1/1/23	2/1/23	0%																		
1188	Soil excavation , laying sheetpile and disposal	7 days	3/1/23	9/1/23	0%																		
1189	Treatment of bedding	2 days	10/1/23	11/1/23	0%																		
1190	Pipe laying D.I.	7 days	12/1/23	18/1/23	0%																		
1191	Backfilling general fill and compaction	14 days	19/1/23	1/2/23	0%																		
1192	Reinstatement	1 day	2/2/23	2/2/23	0%																		
1193	CH1490 to 1700 (210m)	270 days	3/2/23	30/10/23	0%																		
1194	Construction of valve chambers	381 days	24/10/22	8/11/23	0%																		
1195	Ma Sik Road CH1700 to CH2180 (480m) (XP ID: 1301142, 1301146, 1301149)	546 days	5/12/22	2/6/24	0%																		
1196	CH1920 to CH1950 (30m)	30 days	5/12/22	3/1/23	0%																		
1197	TTA establishment	1 day	5/12/22	5/12/22	0%																		
1198	Hard material excavation and disposal	2 days	6/12/22	7/12/22	0%																		
1199	Soil excavation , laying sheetpile and disposal	7 days	8/12/22	14/12/22	0%																		
1200	Treatment of bedding	2 days	15/12/22	16/12/22	0%																		
1201	Pipe laying D.I.	3 days	17/12/22	19/12/22	0%																		
1202	Backfilling general fill and compaction	14 days	20/12/22	2/1/23	0%																		
1203	Reinstatement	1 day	3/1/23	3/1/23	0%																		
1204	CH1950 to CH1990 (40m)	29 days	4/1/23	1/2/23	0%																		
1205	TTA establishment	1 day	4/1/23	4/1/23	0%																		
1206	Hard material excavation and disposal	1 day	5/1/23	5/1/23	0%																		
1207	Soil excavation , laying sheetpile and disposal	7 days	6/1/23	12/1/23	0%																		
1208	Treatment of bedding	2 days	13/1/23	14/1/23	0%																		
1209	Pipe laying D.I.	3 days	15/1/23	17/1/23	0%																		
1210	Backfilling general fill and compaction	14 days	18/1/23	31/1/23	0%																		
1211	Reinstatement	1 day	1/2/23	1/2/23	0%																		
1212	CH1990 to CH2020 (30m)	37 days	2/2/23	10/3/23	0%																		
1213	TTA establishment	1 day	2/2/23	2/2/23	0%																		
1214	Hard material excavation and disposal	2 days	3/2/23	4/2/23	0%																		
1215	Soil excavation , laying sheetpile and disposal	14 days	5/2/23	18/2/23	0%																		
1216	Treatment of bedding	2 days	19/2/23	20/2/23	0%																		
1217	Pipe laying D.I.	3 days	21/2/23	23/2/23	0%																		
1218	Backfilling general fill and compaction	14 days	24/2/23	9/3/23	0%																		
1219	Reinstatement	1 day	10/3/23	10/3/23	0%																		
1220	CH1790 to 2180 (390m)	450 days	11/3/23	2/6/24	0%																		
1221	Ma Sik Road CH2180 to CH2400 (220m) (XP ID: 1301142, 1301146, 1301149)	450 days	24/10/22	16/1/24	0%																		
1222	CH2210 to CH2240 (30m)	30 days	24/10/22	22/11/22	0%																		
1223	TTA establishment	1 day	24/10/22	24/10/22	0%																		
1224	Hard material excavation and disposal	2 days	25/10/22	26/10/22	0%																		
1225	Soil excavation , laying sheetpile and disposal	7 days	27/10/22	2/11/22	0%																		
1226	Treatment of bedding	2 days	3/11/22	4/11/22	0%																		
1227	Pipe laying D.I.	3 days	5/11/22	7/11/22	0%																		
1228	Backfilling general fill and compaction	14 days	8/11/22	21/11/22	0%																		
1229	Reinstatement	1 day	22/11/22	22/11/22	0%																		
1230	CH2240 to CH2270 (30m)	30 days	23/11/22	22/12/22	0%																		
1231	TTA establishment	1 day	23/11/22	23/11/22	0%																		

Project: 3WSD20 Programme
Programme Rev. 24
(up to 31 December 2023)

Task		Inactive Task		Manual Summary Rollup		External Milestone		Manual Progress	
Split		Inactive Milestone		Manual Summary		Deadline			
Milestone		Inactive Summary		Start-only		Critical			
Summary		Manual Task		Finish-only		Critical Split			
Project Summary		Duration-only		External Tasks		Progress			

ID	Task Name	Duration	Start	Finish	% Complete	2022		2023				2024				2025				2026		
						Q3	Q4	Q1	Q2	Q3	Q4	Q1	Q2	Q3	Q4	Q1	Q2	Q3	Q4	Q1	Q2	
1232	Hard material excavation and disposal	2 days	24/11/22	25/11/22	0%																	
1233	Soil excavation , laying sheetpile and disposal	7 days	26/11/22	2/12/22	0%																	
1234	Treatment of bedding	2 days	3/12/22	4/12/22	0%																	
1235	Pipe laying D.I.	3 days	5/12/22	7/12/22	0%																	
1236	Backfilling general fill and compaction	14 days	8/12/22	21/12/22	0%																	
1237	Reinstatement	1 day	22/12/22	22/12/22	0%																	
1238	CH2270 to CH2400 (130m)	390 days	23/12/22	16/1/24	0%																	
1239	Ma Sik Road CH2400 to CH2600 (200m) (XP ID: 1301142, 1301146, 1301149)	360 days	3/1/23	28/12/23	0%																	
1240	Tin Ping Road (1377m) (XP ID: 1309070, 1310475)	547 days	2/1/23	1/7/24	0%																	
1241	CH450 to CH480 (30m)	22 days	2/1/23	23/1/23	0%																	
1242	TTA establishment	1 day	2/1/23	2/1/23	0%																	
1243	Hard material excavation and disposal	1 day	3/1/23	3/1/23	0%																	
1244	Soil excavation , laying sheetpile and disposal	3 days	4/1/23	6/1/23	0%																	
1245	Treatment of bedding	1 day	7/1/23	7/1/23	0%																	
1246	Pipe laying D.I.	1 day	8/1/23	8/1/23	0%																	
1247	Backfilling general fill and compaction	14 days	9/1/23	22/1/23	0%																	
1248	Reinstatement	1 day	23/1/23	23/1/23	0%																	
1249	CH480 to CH510 (30m)	22 days	24/1/23	14/2/23	0%																	
1250	TTA establishment	1 day	24/1/23	24/1/23	0%																	
1251	Hard material excavation and disposal	1 day	25/1/23	25/1/23	0%																	
1252	Soil excavation , laying sheetpile and disposal	3 days	26/1/23	28/1/23	0%																	
1253	Treatment of bedding	1 day	29/1/23	29/1/23	0%																	
1254	Pipe laying D.I.	1 day	30/1/23	30/1/23	0%																	
1255	Backfilling general fill and compaction	14 days	31/1/23	13/2/23	0%																	
1256	Reinstatement	1 day	14/2/23	14/2/23	0%																	
1257	CH510 to CH540 (30m)	22 days	15/2/23	8/3/23	0%																	
1258	TTA establishment	1 day	15/2/23	15/2/23	0%																	
1259	Hard material excavation and disposal	1 day	16/2/23	16/2/23	0%																	
1260	Soil excavation , laying sheetpile and disposal	3 days	17/2/23	19/2/23	0%																	
1261	Treatment of bedding	1 day	20/2/23	20/2/23	0%																	
1262	Pipe laying D.I.	1 day	21/2/23	21/2/23	0%																	
1263	Backfilling general fill and compaction	14 days	22/2/23	7/3/23	0%																	
1264	Reinstatement	1 day	8/3/23	8/3/23	0%																	
1265	CH540 to CH570 (30m)	22 days	9/3/23	30/3/23	0%																	
1266	TTA establishment	1 day	9/3/23	9/3/23	0%																	
1267	Hard material excavation and disposal	1 day	10/3/23	10/3/23	0%																	
1268	Soil excavation , laying sheetpile and disposal	3 days	11/3/23	13/3/23	0%																	
1269	Treatment of bedding	1 day	14/3/23	14/3/23	0%																	
1270	Pipe laying D.I.	1 day	15/3/23	15/3/23	0%																	
1271	Backfilling general fill and compaction	14 days	16/3/23	29/3/23	0%																	
1272	Reinstatement	1 day	30/3/23	30/3/23	0%																	
1273	CH570 to CH610 (30m)	22 days	31/3/23	21/4/23	0%																	
1274	TTA establishment	1 day	31/3/23	31/3/23	0%																	
1275	Hard material excavation and disposal	1 day	1/4/23	1/4/23	0%																	
1276	Soil excavation , laying sheetpile and disposal	3 days	2/4/23	4/4/23	0%																	
1277	Treatment of bedding	1 day	5/4/23	5/4/23	0%																	
1278	Pipe laying D.I.	1 day	6/4/23	6/4/23	0%																	
1279	Backfilling general fill and compaction	14 days	7/4/23	20/4/23	0%																	

Project: 3WSD20 Programme
Programme Rev. 24
(up to 31 December 2023)

Task		Inactive Task		Manual Summary Rollup		External Milestone		Manual Progress	
Split		Inactive Milestone		Manual Summary		Deadline			
Milestone		Inactive Summary		Start-only		Critical			
Summary		Manual Task		Finish-only		Critical Split			
Project Summary		Duration-only		External Tasks		Progress			

ID	Task Name	Duration	Start	Finish	% Complete	2022		2023				2024				2025				2026		
						Q3	Q4	Q1	Q2	Q3	Q4	Q1	Q2	Q3	Q4	Q1	Q2	Q3	Q4	Q1	Q2	
1280	Reinstatement	1 day	21/4/23	21/4/23	0%																	
1281	CH610 to CH640 (30m)	22 days	22/4/23	13/5/23	0%																	
1282	TTA establishment	1 day	22/4/23	22/4/23	0%																	
1283	Hard material excavation and disposal	1 day	23/4/23	23/4/23	0%																	
1284	Soil excavation , laying sheetpile and disposal	3 days	24/4/23	26/4/23	0%																	
1285	Treatment of bedding	1 day	27/4/23	27/4/23	0%																	
1286	Pipe laying D.I.	1 day	28/4/23	28/4/23	0%																	
1287	Backfilling general fill and compaction	14 days	29/4/23	12/5/23	0%																	
1288	Reinstatement	1 day	13/5/23	13/5/23	0%																	
1289	CH640 to CH670 (30m)	22 days	14/5/23	4/6/23	0%																	
1290	TTA establishment	1 day	14/5/23	14/5/23	0%																	
1291	Hard material excavation and disposal	1 day	15/5/23	15/5/23	0%																	
1292	Soil excavation , laying sheetpile and disposal	3 days	16/5/23	18/5/23	0%																	
1293	Treatment of bedding	1 day	19/5/23	19/5/23	0%																	
1294	Pipe laying D.I.	1 day	20/5/23	20/5/23	0%																	
1295	Backfilling general fill and compaction	14 days	21/5/23	3/6/23	0%																	
1296	Reinstatement	1 day	4/6/23	4/6/23	0%																	
1297	CH670 to CH710 (30m)	23 days	5/6/23	27/6/23	0%																	
1298	TTA establishment	1 day	5/6/23	5/6/23	0%																	
1299	Hard material excavation and disposal	2 days	6/6/23	7/6/23	0%																	
1300	Soil excavation , laying sheetpile and disposal	3 days	8/6/23	10/6/23	0%																	
1301	Treatment of bedding	1 day	11/6/23	11/6/23	0%																	
1302	Pipe laying D.I.	1 day	12/6/23	12/6/23	0%																	
1303	Backfilling general fill and compaction	14 days	13/6/23	26/6/23	0%																	
1304	Reinstatement	1 day	27/6/23	27/6/23	0%																	
1305	Remaining Section of Tin Ping Road (1287m)	370 days	28/6/23	1/7/24	0%																	
1306	Sha Tau Kok Road (869m)	609 days	1/11/22	1/7/24	0%																	
1307	CH3580 to CH3550 (30m)	23 days	1/3/23	23/3/23	0%																	
1308	TTA establishment	1 day	1/3/23	1/3/23	0%																	
1309	Hard material excavation and disposal	1 day	2/3/23	2/3/23	0%																	
1310	Soil excavation , laying sheetpile and disposal	3 days	3/3/23	5/3/23	0%																	
1311	Treatment of bedding	1 day	6/3/23	6/3/23	0%																	
1312	Pipe laying D.I.	2 days	7/3/23	8/3/23	0%																	
1313	Backfilling general fill and compaction	14 days	9/3/23	22/3/23	0%																	
1314	Reinstatement	1 day	23/3/23	23/3/23	0%																	
1315	CH3550 to CH3520 (30m)	22 days	24/3/23	14/4/23	0%																	
1316	TTA establishment	1 day	24/3/23	24/3/23	0%																	
1317	Hard material excavation and disposal	1 day	25/3/23	25/3/23	0%																	
1318	Soil excavation , laying sheetpile and disposal	3 days	26/3/23	28/3/23	0%																	
1319	Treatment of bedding	1 day	29/3/23	29/3/23	0%																	
1320	Pipe laying D.I.	1 day	30/3/23	30/3/23	0%																	
1321	Backfilling general fill and compaction	14 days	31/3/23	13/4/23	0%																	
1322	Reinstatement	1 day	14/4/23	14/4/23	0%																	
1323	CH3520 to CH3490 (30m)	22 days	15/4/23	6/5/23	0%																	
1324	TTA establishment	1 day	15/4/23	15/4/23	0%																	
1325	Hard material excavation and disposal	1 day	16/4/23	16/4/23	0%																	
1326	Soil excavation , laying sheetpile and disposal	3 days	17/4/23	19/4/23	0%																	
1327	Treatment of bedding	1 day	20/4/23	20/4/23	0%																	

Project: 3WSD20 Programme
Programme Rev. 24
(up to 31 December 2023)

Task		Inactive Task		Manual Summary Rollup		External Milestone		Manual Progress	
Split		Inactive Milestone		Manual Summary		Deadline			
Milestone		Inactive Summary		Start-only		Critical			
Summary		Manual Task		Finish-only		Critical Split			
Project Summary		Duration-only		External Tasks		Progress			

ID	Task Name	Duration	Start	Finish	% Complete	2022		2023				2024				2025				2026		
						Q3	Q4	Q1	Q2	Q3	Q4	Q1	Q2	Q3	Q4	Q1	Q2	Q3	Q4	Q1	Q2	
1328	Pipe laying D.I.	1 day	21/4/23	21/4/23	0%																	
1329	Backfilling general fill and compaction	14 days	22/4/23	5/5/23	0%																	
1330	Reinstatement	1 day	6/5/23	6/5/23	0%																	
1331	Remaining Section of Sha Tau Kok Road	422 days	7/5/23	1/7/24	0%																	
1332	Interface coordination with Contract ND/2019/04	90 days	1/11/22	29/1/23	0%																	
1333	CH2600 to CH2800 (200m)	22 days	30/1/23	20/2/23	0%																	
1334	TTA establishment	1 day	30/1/23	30/1/23	0%																	
1335	Hard material excavation and disposal	1 day	31/1/23	31/1/23	0%																	
1336	Soil excavation , laying sheetpile and disposal	3 days	1/2/23	3/2/23	0%																	
1337	Treatment of bedding	1 day	4/2/23	4/2/23	0%																	
1338	Pipe laying D.I.	1 day	5/2/23	5/2/23	0%																	
1339	Backfilling general fill and compaction	14 days	6/2/23	19/2/23	0%																	
1340	Reinstatement	1 day	20/2/23	20/2/23	0%																	
1341	Overall testing	21 days	2/7/24	22/7/24	0%																	
1342	Swabbing	7 days	2/7/24	8/7/24	0%																	
1343	CCTV	7 days	9/7/24	15/7/24	0%																	
1344	Hydrostatic pressure test	7 days	16/7/24	22/7/24	0%																	
1345	Pipe connection and completion	7 days	23/7/24	29/7/24	0%																	
1346	Planned completion for section 5	0 days	29/7/24	29/7/24	0%																	
1347																						
1348	Section 6 - Water main laying works in part 5 of the Site	1280 days	30/7/21	29/1/25	0%																	
1349	Access Date (part 5 of the Site)	1 day	30/7/21	30/7/21	0%																	
1350	Initial survey (utility survey, condition survey, initial photo)	90 days	31/7/21	28/10/21	0%																	
1351	Application and approval of XP and TTA	167 days	1/10/21	16/3/22	0%																	
1352	Procurement and Delivery of pipes, fittings and related materials	30 days	30/5/22	28/6/22	0%																	
1353	Submission and acceptance of method statement and material	30 days	29/6/22	28/7/22	0%																	
1354	Excavation of Inspection Pit	800 days	3/10/22	10/12/24	0%																	
1355	Mainlaying by trenchless method	154 days	1/8/24	1/1/25	0%																	
1356	RW06 : DN300 DI pipe (trenchless)	154 days	1/8/24	1/1/25	0%																	
1357	Jockey Club Road (100m) - TBM Method	154 days	1/8/24	1/1/25	0%																	
1358	TTA implementation	3 days	1/8/24	3/8/24	0%																	
1359	Construction of jacking pit and receiving pit	45 days	4/8/24	17/9/24	0%																	
1360	Trenchless works and pipe laying	60 days	18/9/24	16/11/24	0%																	
1361	Manhole / Chamber construction	21 days	17/11/24	7/12/24	0%																	
1362	Backfilling and compaction	21 days	8/12/24	28/12/24	0%																	
1363	Reinstatement	4 days	29/12/24	1/1/25	0%																	
1364	Contractor's Design and Construction of distribution mains	218 days	16/5/22	19/12/22	0%																	
1365	Submission and acceptance of detailed design proposal	180 days	16/5/22	11/11/22	0%																	
1366	Site investigation and liaison with relevant parties	38 days	12/11/22	19/12/22	0%																	
1367	Mainlaying by open trench method (XP ID: 1301135, 1301136)	741 days	20/12/22	29/12/24	0%																	
1368	RW41 (DN150) - Sheung Shui Tung Hing Road (288m)	510 days	1/3/23	22/7/24	0%																	
1369	RW42 (DN150) - No name road in Sheung Shui Heung (210m)	240 days	1/5/24	26/12/24	0%																	
1370	RW71 (DN150) - Jockey Club Road (308m)	480 days	1/8/23	22/11/24	0%																	
1371	RW44 (DN150) - Jockey Club Road (38m)	60 days	1/6/23	30/7/23	0%																	
1372	RW11 (DN150) - Fung Nam Road (480m)	673 days	24/2/23	27/12/24	0%																	
1373	RW46 (DN150) - Fung Nam Lane (38m)	60 days	1/9/24	30/10/24	0%																	
1374	RW06 (DN300) - Lung Sum Avenue (290m)	450 days	1/6/23	23/8/24	0%																	
1375	RW05 (DN400) - Jockey Club Road (377m)	600 days	20/12/22	10/8/24	0%																	

Project: 3WSD20 Programme
Programme Rev. 24
(up to 31 December 2023)

Task		Inactive Task		Manual Summary Rollup		External Milestone		Manual Progress	
Split		Inactive Milestone		Manual Summary		Deadline			
Milestone		Inactive Summary		Start-only		Critical			
Summary		Manual Task		Finish-only		Critical Split			
Project Summary		Duration-only		External Tasks		Progress			

ID	Task Name	Duration	Start	Finish	% Complete	2022		2023				2024				2025				2026			
						Q3	Q4	Q1	Q2	Q3	Q4	Q1	Q2	Q3	Q4	Q1	Q2	Q3	Q4	Q1	Q2		
1376	RW15 (DN150) - Sun Fung Road / Sun Shing Road (390m)	240 days	20/12/22	16/8/23	0%																		
1377	RW18 (DN150) - San Hong Street (464m)	620 days	20/12/22	30/8/24	0%																		
1378	RW20 (DN150) - Sun Wing Street (52m)	90 days	8/3/23	5/6/23	0%																		
1379	RW45 (DN150) - Tsun Fu Street (82m)	78 days	20/12/22	7/3/23	0%																		
1380	CH000 - CH040	39 days	20/12/22	27/1/23	0%																		
1381	TTA establishment	1 day	20/12/22	20/12/22	0%																		
1382	Hard material excavation and disposal	2 days	21/12/22	22/12/22	0%																		
1383	Soil excavation , laying sheetpile and disposal	7 days	23/12/22	29/12/22	0%																		
1384	Treatment of bedding	7 days	30/12/22	5/1/23	0%																		
1385	Pipe laying D.I.	7 days	6/1/23	12/1/23	0%																		
1386	Backfilling general fill and compaction	14 days	13/1/23	26/1/23	0%																		
1387	Reinstatement	1 day	27/1/23	27/1/23	0%																		
1388	CH040 - CH082	39 days	28/1/23	7/3/23	0%																		
1389	TTA establishment	1 day	28/1/23	28/1/23	0%																		
1390	Hard material excavation and disposal	2 days	29/1/23	30/1/23	0%																		
1391	Soil excavation , laying sheetpile and disposal	7 days	31/1/23	6/2/23	0%																		
1392	Treatment of bedding	7 days	7/2/23	13/2/23	0%																		
1393	Pipe laying D.I.	7 days	14/2/23	20/2/23	0%																		
1394	Backfilling general fill and compaction	14 days	21/2/23	6/3/23	0%																		
1395	Reinstatement	1 day	7/3/23	7/3/23	0%																		
1396	RW14 (DN150) - Fu Hing Street (372m)	580 days	20/12/22	21/7/24	0%																		
1397	RW21 (DN150) - Sun Fat Street (105m)	120 days	1/9/24	29/12/24	0%																		
1398	Overall testing	21 days	2/1/25	22/1/25	0%																		
1399	Swabbing	7 days	2/1/25	8/1/25	0%																		
1400	CCTV	7 days	9/1/25	15/1/25	0%																		
1401	Hydrostatic pressure test	7 days	16/1/25	22/1/25	0%																		
1402	Pipe connection and completion	7 days	23/1/25	29/1/25	0%																		
1403	Planned completion for section 6	0 days	29/1/25	29/1/25	0%																		
1404																							
1405	Section 7 - Water main laying works in part 6 of the Site	1523 days	30/7/21	29/9/25	0%																		
1406	Access Date (part 6 of the Site)	1 day	30/7/21	30/7/21	0%																		
1407	Initial survey (utility survey, condition survey, initial photo)	90 days	31/7/21	28/10/21	0%																		
1408	Application and approval of XP and TTA	117 days	1/11/21	25/2/22	0%																		
1409	Procurement and Delivery of pipes, fittings and related materials	30 days	7/5/22	5/6/22	0%																		
1410	Submission and acceptance of method statement and material	30 days	7/5/22	5/6/22	0%																		
1411	Excavation of Inspection Pit	900 days	3/10/22	20/3/25	0%																		
1412	Mainlaying by trenchless method	858 days	1/4/23	5/8/25	0%																		
1413	RW05 : DN400 DI pipe (trenchless)	320 days	1/5/24	16/3/25	0%																		
1414	Fu Hing Street (75m) - TBM Method	130 days	1/5/24	7/9/24	0%																		
1415	TTA implementation	3 days	1/5/24	3/5/24	0%																		
1416	Construction of jacking pit and receiving pit	45 days	4/5/24	17/6/24	0%																		
1417	Trenchless works and pipe laying	45 days	18/6/24	1/8/24	0%																		
1418	Manhole / Chamber construction	21 days	2/8/24	22/8/24	0%																		
1419	Backfilling and compaction	14 days	23/8/24	5/9/24	0%																		
1420	Reinstatement	2 days	6/9/24	7/9/24	0%																		
1421	Luen Sum Road (70m) - TBM Method	130 days	7/11/24	16/3/25	0%																		
1422	TTA implementation	3 days	7/11/24	9/11/24	0%																		
1423	Construction of jacking pit and receiving pit	45 days	10/11/24	24/12/24	0%																		

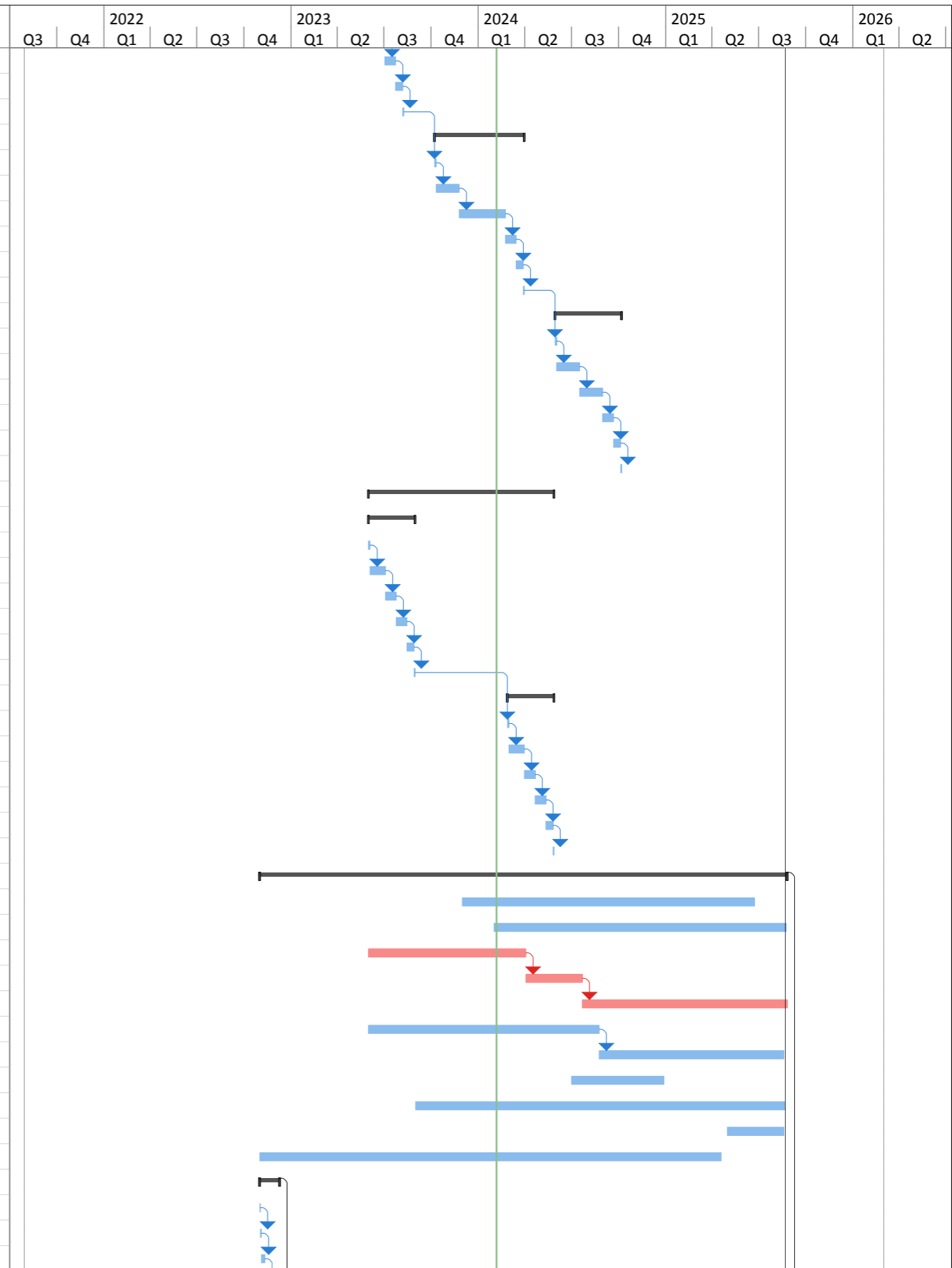
Project: 3WSD20 Programme
Programme Rev. 24
(up to 31 December 2023)

Task		Inactive Task		Manual Summary Rollup		External Milestone		Manual Progress	
Split		Inactive Milestone		Manual Summary		Deadline			
Milestone		Inactive Summary		Start-only		Critical			
Summary		Manual Task		Finish-only		Critical Split			
Project Summary		Duration-only		External Tasks		Progress			

ID	Task Name	Duration	Start	Finish	% Complete	2022		2023				2024				2025				2026			
						Q3	Q4	Q1	Q2	Q3	Q4	Q1	Q2	Q3	Q4	Q1	Q2	Q3	Q4	Q1	Q2		
1424	Trenchless works and pipe laying	45 days	25/12/24	7/2/25	0%																		
1425	Manhole / Chamber construction	21 days	8/2/25	28/2/25	0%																		
1426	Backfilling and compaction	14 days	1/3/25	14/3/25	0%																		
1427	Reinstatement	2 days	15/3/25	16/3/25	0%																		
1428	RW05 : DN300 DI pipe (trenchless)	175 days	1/9/23	22/2/24	0%																		
1429	Ma Sik Road (180m) - TBM Method	175 days	1/9/23	22/2/24	0%																		
1430	TTA implementation	3 days	1/9/23	3/9/23	0%																		
1431	Contruaction of jacking pit and receiving pit	45 days	4/9/23	18/10/23	0%																		
1432	Trenchless works and pipe laying	90 days	19/10/23	16/1/24	0%																		
1433	Manhole / Chamber construction	21 days	17/1/24	6/2/24	0%																		
1434	Backfilling and compaction	14 days	7/2/24	20/2/24	0%																		
1435	Reinstatement	2 days	21/2/24	22/2/24	0%																		
1436	RW08 : DN400 DI pipe (trenchless)	336 days	1/6/23	1/5/24	0%																		
1437	Wo Muk Road (60m) - TBM Method	124 days	1/6/23	2/10/23	0%																		
1438	TTA implementation	3 days	1/6/23	3/6/23	0%																		
1439	Contruaction of jacking pit and receiving pit	42 days	4/6/23	15/7/23	0%																		
1440	Trenchless works and pipe laying	42 days	16/7/23	26/8/23	0%																		
1441	Manhole / Chamber construction	21 days	27/8/23	16/9/23	0%																		
1442	Backfilling and compaction	14 days	17/9/23	30/9/23	0%																		
1443	Reinstatement	2 days	1/10/23	2/10/23	0%																		
1444	Wo Tai Street (100m) - TBM Method	152 days	2/12/23	1/5/24	0%																		
1445	TTA implementation	3 days	2/12/23	4/12/23	0%																		
1446	Contruaction of jacking pit and receiving pit	42 days	5/12/23	15/1/24	0%																		
1447	Trenchless works and pipe laying	70 days	16/1/24	25/3/24	0%																		
1448	Manhole / Chamber construction	21 days	26/3/24	15/4/24	0%																		
1449	Backfilling and compaction	14 days	16/4/24	29/4/24	0%																		
1450	Reinstatement	2 days	30/4/24	1/5/24	0%																		
1451	RW09 : DN450 DI pipe (trenchless)	858 days	1/4/23	5/8/25	0%																		
1452	San Wang Road (435m) - TBM Method	245 days	1/4/23	1/12/23	0%																		
1453	TTA implementation	3 days	1/4/23	3/4/23	0%																		
1454	Contruaction of jacking pit and receiving pit	45 days	4/4/23	18/5/23	0%																		
1455	Trenchless works and pipe laying	160 days	19/5/23	25/10/23	0%																		
1456	Manhole / Chamber construction	21 days	26/10/23	15/11/23	0%																		
1457	Backfilling and compaction	14 days	16/11/23	29/11/23	0%																		
1458	Reinstatement	2 days	30/11/23	1/12/23	0%																		
1459	Submission and acceptance of method statement by MTRC	560 days	1/4/23	11/10/24	0%																		
1460	MTRC (315m) - TBM Method	298 days	12/10/24	5/8/25	0%																		
1461	TTA implementation	7 days	12/10/24	18/10/24	0%																		
1462	Contruaction of jacking pit and receiving pit	60 days	19/10/24	17/12/24	0%																		
1463	Trenchless works and pipe laying	180 days	18/12/24	15/6/25	0%																		
1464	Manhole / Chamber construction	30 days	16/6/25	15/7/25	0%																		
1465	Backfilling and compaction	18 days	16/7/25	2/8/25	0%																		
1466	Reinstatement	3 days	3/8/25	5/8/25	0%																		
1467	RW05 : DN300 DI pipe (trenchless)	555 days	1/4/23	6/10/24	0%																		
1468	Ling Shan Road (60m) - HDD Method	130 days	1/4/23	8/8/23	0%																		
1469	TTA implementation	3 days	1/4/23	3/4/23	0%																		
1470	Contruaction of jacking pit and receiving pit	45 days	4/4/23	18/5/23	0%																		
1471	Trenchless works and pipe laying	45 days	19/5/23	2/7/23	0%																		

Project: 3WSD20 Programme Programme Rev. 24 (up to 31 December 2023)	Task		Inactive Task		Manual Summary Rollup		External Milestone		Manual Progress	
	Split		Inactive Milestone		Manual Summary		Deadline		Critical	
	Milestone		Inactive Summary		Start-only		Critical Split		Progress	
	Summary		Manual Task		Finish-only					
	Project Summary		Duration-only		External Tasks					

ID	Task Name	Duration	Start	Finish	% Complete	2022		2023				2024				2025				2026		
						Q3	Q4	Q1	Q2	Q3	Q4	Q1	Q2	Q3	Q4	Q1	Q2	Q3	Q4	Q1	Q2	
1472	Manhole / Chamber construction	21 days	3/7/23	23/7/23	0%																	
1473	Backfilling and compaction	14 days	24/7/23	6/8/23	0%																	
1474	Reinstatement	2 days	7/8/23	8/8/23	0%																	
1475	San Wan Road Roundabout (130m) - HDD Method	175 days	8/10/23	30/3/24	0%																	
1476	TTA implementation	3 days	8/10/23	10/10/23	0%																	
1477	Construction of jacking pit and receiving pit	45 days	11/10/23	24/11/23	0%																	
1478	Trenchless works and pipe laying	90 days	25/11/23	22/2/24	0%																	
1479	Manhole / Chamber construction	21 days	23/2/24	14/3/24	0%																	
1480	Backfilling and compaction	14 days	15/3/24	28/3/24	0%																	
1481	Reinstatement	2 days	29/3/24	30/3/24	0%																	
1482	Pak Fung Road (70m) - HDD Method	130 days	30/5/24	6/10/24	0%																	
1483	TTA implementation	3 days	30/5/24	1/6/24	0%																	
1484	Construction of jacking pit and receiving pit	45 days	2/6/24	16/7/24	0%																	
1485	Trenchless works and pipe laying	45 days	17/7/24	30/8/24	0%																	
1486	Manhole / Chamber construction	21 days	31/8/24	20/9/24	0%																	
1487	Backfilling and compaction	14 days	21/9/24	4/10/24	0%																	
1488	Reinstatement	2 days	5/10/24	6/10/24	0%																	
1489	RW05 : DN300 DI pipe (trenchless)	362 days	1/6/23	27/5/24	0%																	
1490	Fanling Way (35m) - Hand Shield Method	91 days	1/6/23	30/8/23	0%																	
1491	TTA implementation	3 days	1/6/23	3/6/23	0%																	
1492	Construction of jacking pit and receiving pit	30 days	4/6/23	3/7/23	0%																	
1493	Trenchless works and pipe laying	21 days	4/7/23	24/7/23	0%																	
1494	Manhole / Chamber construction	21 days	25/7/23	14/8/23	0%																	
1495	Backfilling and compaction	14 days	15/8/23	28/8/23	0%																	
1496	Reinstatement	2 days	29/8/23	30/8/23	0%																	
1497	CLP Station (35m) - Hand Shield Method	91 days	27/2/24	27/5/24	0%																	
1498	TTA implementation	3 days	27/2/24	29/2/24	0%																	
1499	Construction of jacking pit and receiving pit	30 days	1/3/24	30/3/24	0%																	
1500	Trenchless works and pipe laying	21 days	31/3/24	20/4/24	0%																	
1501	Manhole / Chamber construction	21 days	21/4/24	11/5/24	0%																	
1502	Backfilling and compaction	14 days	12/5/24	25/5/24	0%																	
1503	Reinstatement	2 days	26/5/24	27/5/24	0%																	
1504	Mainlaying by open trench method	1029 days	1/11/22	25/8/25	0%																	
1505	RW07 (DN300) - Ma Sik Road (360m)	570 days	1/12/23	22/6/25	0%																	
1506	RW05 (DN400) - Jockey Club Road (681m) (XP ID: 1316661, 1301141)	570 days	1/2/24	23/8/25	0%																	
1507	RW05 (DN300) - Jockey Club Road (720m) (XP ID: 1316661, 1301141)	307 days	1/6/23	2/4/24	0%																	
1508	RW05 (DN300) - Pik Fung Road (270m)	110 days	3/4/24	21/7/24	0%																	
1509	RW05 (DN300) - Sun Wan Road (945m)	400 days	22/7/24	25/8/25	0%																	
1510	RW08 (DN400) - Fanling Lau Road (750m) (XP ID: 1310580, 1310468)	450 days	1/6/23	23/8/24	0%																	
1511	RW08 (DN400) - Lok Yip Road (616m)	360 days	24/8/24	18/8/25	0%																	
1512	RW17 (DN150) - Sun Shing Road (114m)	180 days	1/7/24	27/12/24	0%																	
1513	RW16 (DN250) - Sun Fung Road / Lung Sum Avenue (741m)	720 days	1/9/23	20/8/25	0%																	
1514	RW47 (DN100) - Ben Lun Building (82m)	110 days	1/5/25	18/8/25	0%																	
1515	RW22 (DN150) - Chi Cheong Street (877m) (XP ID: 1310864)	900 days	1/11/22	18/4/25	0%																	
1516	CH630 - CH700	39 days	1/11/22	9/12/22	0%																	
1517	TTA establishment	1 day	1/11/22	1/11/22	0%																	
1518	Hard material excavation and disposal	2 days	2/11/22	3/11/22	0%																	
1519	Soil excavation , laying sheetpile and disposal	7 days	4/11/22	10/11/22	0%																	



Project: 3WSD20 Programme
 Programme Rev. 24
 (up to 31 December 2023)

Task		Inactive Task		Manual Summary Rollup		External Milestone		Manual Progress	
Split		Inactive Milestone		Manual Summary		Deadline			
Milestone		Inactive Summary		Start-only		Critical			
Summary		Manual Task		Finish-only		Critical Split			
Project Summary		Duration-only		External Tasks		Progress			

ID	Task Name	Duration	Start	Finish	% Complete	2022		2023				2024				2025				2026			
						Q3	Q4	Q1	Q2	Q3	Q4	Q1	Q2	Q3	Q4	Q1	Q2	Q3	Q4	Q1	Q2		
1520	Treatment of bedding	7 days	11/11/22	17/11/22	0%																		
1521	Pipe laying D.I.	7 days	18/11/22	24/11/22	0%																		
1522	Backfilling general fill and compaction	14 days	25/11/22	8/12/22	0%																		
1523	Reinstatement	1 day	9/12/22	9/12/22	0%																		
1524	CH040 - CH082	39 days	10/12/22	17/1/23	0%																		
1525	TTA establishment	1 day	10/12/22	10/12/22	0%																		
1526	Hard material excavation and disposal	2 days	11/12/22	12/12/22	0%																		
1527	Soil excavation , laying sheetpile and disposal	7 days	13/12/22	19/12/22	0%																		
1528	Treatment of bedding	7 days	20/12/22	26/12/22	0%																		
1529	Pipe laying D.I.	7 days	27/12/22	2/1/23	0%																		
1530	Backfilling general fill and compaction	14 days	3/1/23	16/1/23	0%																		
1531	Reinstatement	1 day	17/1/23	17/1/23	0%																		
1532	RW24 (DN150) - Chi Ming Street (120m)	170 days	1/3/25	17/8/25	0%																		
1533	RW49 (DN150) - San Wan Road (75m)	110 days	1/5/25	18/8/25	0%																		
1534	RW23 (DN150) - Lung Wan Street (171m)	270 days	1/6/24	25/2/25	0%																		
1535	RW69 (DN150) - Lung Sum Lane (60m)	80 days	1/6/25	19/8/25	0%																		
1536	RW25 (DN150) - Road to Fanling Wai (330m)	260 days	1/12/24	17/8/25	0%																		
1537	RW26 (DN150) - Ka Siu Road (133m)	210 days	1/10/24	28/4/25	0%																		
1538	RW27 (DN150) - Fanling Station Road (273m)	350 days	1/9/24	16/8/25	0%																		
1539	RW34 (DN150) - Fan Leng Lau (380m) (XP ID: 1310580, 1310468)	360 days	1/2/24	25/1/25	0%																		
1540	RW36 (DN150) - Lok Fung Street (495m)	380 days	1/8/24	15/8/25	0%																		
1541	RW13 (DN150) - Wo Tai Street (630m)	930 days	1/2/23	18/8/25	0%																		
1542	RW28 (DN150) - Wo Mun Street (312m)	480 days	1/11/23	22/2/25	0%																		
1543	RW31 (DN150) - Luen Cheong Street (185m)	230 days	1/1/25	18/8/25	0%																		
1544	RW32 (DN150) - Luen Shing Street (185m)	270 days	1/4/24	26/12/24	0%																		
1545	RW33 (DN150) - Luen Hing Street (199m)	300 days	1/9/24	27/6/25	0%																		
1546	RW30 (DN150) - Luen On Street / Luen Wo Road / Luen Fai Street (649m)	960 days	2/1/23	18/8/25	0%																		
1547	RW29 (DN150) - Wo Muk Street / Luen Hing Street (360m)	570 days	1/2/24	23/8/25	0%																		
1548	RW12 (DN150) - Luen Chit Street (120m)	200 days	1/2/25	19/8/25	0%																		
1549	RW55 (DN150) - Mount One (44m)	80 days	1/6/25	19/8/25	0%																		
1550	Overall testing	21 days	26/8/25	15/9/25	0%																		
1551	Swabbing	7 days	26/8/25	1/9/25	0%																		
1552	CCTV	7 days	2/9/25	8/9/25	0%																		
1553	Hydrostatic pressure test	7 days	9/9/25	15/9/25	0%																		
1554	Pipe connection and completion	14 days	16/9/25	29/9/25	0%																		
1555	Planned completion for section 7	0 days	29/9/25	29/9/25	0%																		
1556																							
1557	Section 8 - Water main laying works in part 7 of the Site	1676 days	30/7/21	1/3/26	0%																		
1558	Access Date (part 7 of the Site)	1 day	30/7/21	30/7/21	0%																		
1559	Initial survey (utility survey, condition survey, initial photo)	90 days	31/7/21	28/10/21	0%																		
1560	Application and approval of XP and TTA	180 days	1/11/21	29/4/22	0%																		
1561	Procurement and Delivery of pipes, fittings and related materials	60 days	6/4/22	4/6/22	0%																		
1562	Submission and acceptance of method statement and material	30 days	6/5/22	4/6/22	0%																		
1563	Excavation of Inspection Pit	900 days	3/10/22	20/3/25	0%																		
1564	Mainlaying by trenchless method	190 days	1/9/23	8/3/24	0%																		
1565	RW05 : DN300 DI pipe (trenchless)	190 days	1/9/23	8/3/24	0%																		
1566	Jockey Club Road (110m) - TBM Method	190 days	1/9/23	8/3/24	0%																		
1567	TTA implementation	3 days	1/9/23	3/9/23	0%																		

Project: 3WSD20 Programme
Programme Rev. 24
(up to 31 December 2023)

Task		Inactive Task		Manual Summary Rollup		External Milestone		Manual Progress	
Split		Inactive Milestone		Manual Summary		Deadline			
Milestone		Inactive Summary		Start-only		Critical			
Summary		Manual Task		Finish-only		Critical Split			
Project Summary		Duration-only		External Tasks		Progress			

ID	Task Name	Duration	Start	Finish	% Complete	2022		2023				2024				2025				2026		
						Q3	Q4	Q1	Q2	Q3	Q4	Q1	Q2	Q3	Q4	Q1	Q2	Q3	Q4	Q1	Q2	
1568	Construction of jacking pit and receiving pit	30 days	4/9/23	3/10/23	0%																	
1569	Trenchless works and pipe laying	120 days	4/10/23	31/1/24	0%																	
1570	Manhole / Chamber construction	21 days	1/2/24	21/2/24	0%																	
1571	Backfilling and compaction	14 days	22/2/24	6/3/24	0%																	
1572	Reinstatement	2 days	7/3/24	8/3/24	0%																	
1573	Mainlaying by open trench method	1243 days	1/9/22	25/1/26	0%																	
1574	RW38 (DN150) - Yip Cheong Street (351m)	540 days	1/8/24	22/1/26	0%																	
1575	RW39 (DN150) - Yip Cheong Street (14m)	60 days	1/6/24	30/7/24	0%																	
1576	RW37 (DN150) - Yip Wo Street (420m) (XP ID: 1309054)	510 days	1/12/22	23/4/24	0%																	
1577	CH210 to CH300 (90m)	32 days	1/12/22	1/1/23	0%																	
1578	TTA establishment	1 day	1/12/22	1/12/22	0%																	
1579	Hard material excavation and disposal	1 day	2/12/22	2/12/22	0%																	
1580	Soil excavation , laying sheetpile and disposal	7 days	3/12/22	9/12/22	0%																	
1581	Treatment of bedding	1 day	10/12/22	10/12/22	0%																	
1582	Pipe laying D.I.	7 days	11/12/22	17/12/22	0%																	
1583	Backfilling general fill and compaction	14 days	18/12/22	31/12/22	0%																	
1584	Reinstatement	1 day	1/1/23	1/1/23	0%																	
1585	CH300 to CH360 (60m)	32 days	2/1/23	2/2/23	0%																	
1586	TTA establishment	1 day	2/1/23	2/1/23	0%																	
1587	Hard material excavation and disposal	1 day	3/1/23	3/1/23	0%																	
1588	Soil excavation , laying sheetpile and disposal	7 days	4/1/23	10/1/23	0%																	
1589	Treatment of bedding	1 day	11/1/23	11/1/23	0%																	
1590	Pipe laying D.I.	7 days	12/1/23	18/1/23	0%																	
1591	Backfilling general fill and compaction	14 days	19/1/23	1/2/23	0%																	
1592	Reinstatement	1 day	2/2/23	2/2/23	0%																	
1593	Remaining section of Yip Wo Street (270m)	446 days	3/2/23	23/4/24	0%																	
1594	RW10 (DN300) - On Lok Mun Street (930m) (XP ID: 1301294, 1311241)	1211 days	3/10/22	25/1/26	0%																	
1595	CH930 to CH980 (50m)	56 days	3/10/22	27/11/22	0%																	
1596	TTA establishment	2 days	3/10/22	4/10/22	0%																	
1597	Hard material excavation and disposal	2 days	5/10/22	6/10/22	0%																	
1598	Soil excavation , laying sheetpile and disposal	21 days	7/10/22	27/10/22	0%																	
1599	Treatment of bedding	2 days	28/10/22	29/10/22	0%																	
1600	Pipe laying D.I.	14 days	30/10/22	12/11/22	0%																	
1601	Backfilling general fill and compaction	14 days	13/11/22	26/11/22	0%																	
1602	Reinstatement	1 day	27/11/22	27/11/22	0%																	
1603	CH840 to CH930 (90m)	40 days	28/11/22	6/1/23	0%																	
1604	TTA establishment	1 day	28/11/22	28/11/22	0%																	
1605	Hard material excavation and disposal	2 days	29/11/22	30/11/22	0%																	
1606	Soil excavation , laying sheetpile and disposal	7 days	1/12/22	7/12/22	0%																	
1607	Treatment of bedding	1 day	8/12/22	8/12/22	0%																	
1608	Pipe laying D.I.	14 days	9/12/22	22/12/22	0%																	
1609	Backfilling general fill and compaction	14 days	23/12/22	5/1/23	0%																	
1610	Reinstatement	1 day	6/1/23	6/1/23	0%																	
1611	CH800 to CH840 (40m)	33 days	7/1/23	8/2/23	0%																	
1612	TTA establishment	1 day	7/1/23	7/1/23	0%																	
1613	Hard material excavation and disposal	2 days	8/1/23	9/1/23	0%																	
1614	Soil excavation , laying sheetpile and disposal	7 days	10/1/23	16/1/23	0%																	
1615	Treatment of bedding	1 day	17/1/23	17/1/23	0%																	

Project: 3WSD20 Programme
Programme Rev. 24
(up to 31 December 2023)

Task		Inactive Task		Manual Summary Rollup		External Milestone		Manual Progress	
Split		Inactive Milestone		Manual Summary		Deadline			
Milestone		Inactive Summary		Start-only		Critical			
Summary		Manual Task		Finish-only		Critical Split			
Project Summary		Duration-only		External Tasks		Progress			

ID	Task Name	Duration	Start	Finish	% Complete	2022		2023				2024				2025				2026			
						Q3	Q4	Q1	Q2	Q3	Q4	Q1	Q2	Q3	Q4	Q1	Q2	Q3	Q4	Q1	Q2		
1616	Pipe laying D.I.	7 days	18/1/23	24/1/23	0%																		
1617	Backfilling general fill and compaction	14 days	25/1/23	7/2/23	0%																		
1618	Reinstatement	1 day	8/2/23	8/2/23	0%																		
1619	CH980 to CH1000 (20m)	30 days	9/2/23	10/3/23	0%																		
1620	TTA establishment	2 days	9/2/23	10/2/23	0%																		
1621	Hard material excavation and disposal	2 days	11/2/23	12/2/23	0%																		
1622	Soil excavation , laying sheetpile and disposal	7 days	13/2/23	19/2/23	0%																		
1623	Treatment of bedding	2 days	20/2/23	21/2/23	0%																		
1624	Pipe laying D.I.	2 days	22/2/23	23/2/23	0%																		
1625	Backfilling general fill and compaction	14 days	24/2/23	9/3/23	0%																		
1626	Reinstatement	1 day	10/3/23	10/3/23	0%																		
1627	CH830 to CH860 (30m)	37 days	11/3/23	16/4/23	0%																		
1628	TTA establishment	2 days	11/3/23	12/3/23	0%																		
1629	Hard material excavation and disposal	2 days	13/3/23	14/3/23	0%																		
1630	Soil excavation , laying sheetpile and disposal	14 days	15/3/23	28/3/23	0%																		
1631	Treatment of bedding	2 days	29/3/23	30/3/23	0%																		
1632	Pipe laying D.I.	2 days	31/3/23	1/4/23	0%																		
1633	Backfilling general fill and compaction	14 days	2/4/23	15/4/23	0%																		
1634	Reinstatement	1 day	16/4/23	16/4/23	0%																		
1635	CH800 to CH830 (30m)	26 days	17/4/23	12/5/23	0%																		
1636	TTA establishment	1 day	17/4/23	17/4/23	0%																		
1637	Hard material excavation and disposal	1 day	18/4/23	18/4/23	0%																		
1638	Soil excavation , laying sheetpile and disposal	7 days	19/4/23	25/4/23	0%																		
1639	Treatment of bedding	1 day	26/4/23	26/4/23	0%																		
1640	Pipe laying D.I.	1 day	27/4/23	27/4/23	0%																		
1641	Backfilling general fill and compaction	14 days	28/4/23	11/5/23	0%																		
1642	Reinstatement	1 day	12/5/23	12/5/23	0%																		
1643	CH110 to CH140 (30m)	26 days	13/5/23	7/6/23	0%																		
1644	TTA establishment	1 day	13/5/23	13/5/23	0%																		
1645	Hard material excavation and disposal	1 day	14/5/23	14/5/23	0%																		
1646	Soil excavation , laying sheetpile and disposal	7 days	15/5/23	21/5/23	0%																		
1647	Treatment of bedding	1 day	22/5/23	22/5/23	0%																		
1648	Pipe laying D.I.	1 day	23/5/23	23/5/23	0%																		
1649	Backfilling general fill and compaction	14 days	24/5/23	6/6/23	0%																		
1650	Reinstatement	1 day	7/6/23	7/6/23	0%																		
1651	CH080 to CH110 (30m)	37 days	8/6/23	14/7/23	0%																		
1652	TTA establishment	2 days	8/6/23	9/6/23	0%																		
1653	Hard material excavation and disposal	2 days	10/6/23	11/6/23	0%																		
1654	Soil excavation , laying sheetpile and disposal	14 days	12/6/23	25/6/23	0%																		
1655	Treatment of bedding	2 days	26/6/23	27/6/23	0%																		
1656	Pipe laying D.I.	2 days	28/6/23	29/6/23	0%																		
1657	Backfilling general fill and compaction	14 days	30/6/23	13/7/23	0%																		
1658	Reinstatement	1 day	14/7/23	14/7/23	0%																		
1659	Remaining Section of On Lok Mun Street (840m)	926 days	15/7/23	25/1/26	0%																		
1660	RW35 (DN150) - On Chuen Street (720m) (XP ID: 1301294, 1311241)	992 days	1/9/22	19/5/25	0%																		
1661	CH590 to CH610 (30m)	26 days	1/9/22	26/9/22	0%																		
1662	TTA establishment	1 day	1/9/22	1/9/22	0%																		
1663	Hard material excavation and disposal	1 day	2/9/22	2/9/22	0%																		

Project: 3WSD20 Programme
 Programme Rev. 24
 (up to 31 December 2023)

Task		Inactive Task		Manual Summary Rollup		External Milestone		Manual Progress	
Split		Inactive Milestone		Manual Summary		Deadline			
Milestone		Inactive Summary		Start-only		Critical			
Summary		Manual Task		Finish-only		Critical Split			
Project Summary		Duration-only		External Tasks		Progress			

ID	Task Name	Duration	Start	Finish	% Complete	2022		2023				2024				2025				2026			
						Q3	Q4	Q1	Q2	Q3	Q4	Q1	Q2	Q3	Q4	Q1	Q2	Q3	Q4	Q1	Q2		
1664	Soil excavation , laying sheetpile and disposal	7 days	3/9/22	9/9/22	0%																		
1665	Treatment of bedding	1 day	10/9/22	10/9/22	0%																		
1666	Pipe laying D.I.	1 day	11/9/22	11/9/22	0%																		
1667	Backfilling general fill and compaction	14 days	12/9/22	25/9/22	0%																		
1668	Reinstatement	1 day	26/9/22	26/9/22	0%																		
1669	CH560 to CH590 (30m)	26 days	27/9/22	22/10/22	0%																		
1670	TTA establishment	1 day	27/9/22	27/9/22	0%																		
1671	Hard material excavation and disposal	1 day	28/9/22	28/9/22	0%																		
1672	Soil excavation , laying sheetpile and disposal	7 days	29/9/22	5/10/22	0%																		
1673	Treatment of bedding	1 day	6/10/22	6/10/22	0%																		
1674	Pipe laying D.I.	1 day	7/10/22	7/10/22	0%																		
1675	Backfilling general fill and compaction	14 days	8/10/22	21/10/22	0%																		
1676	Reinstatement	1 day	22/10/22	22/10/22	0%																		
1677	CH530 to CH560 (30m)	50 days	23/10/22	11/12/22	0%																		
1678	TTA establishment	1 day	23/10/22	23/10/22	0%																		
1679	Hard material excavation and disposal	2 days	24/10/22	25/10/22	0%																		
1680	Soil excavation , laying sheetpile and disposal	14 days	26/10/22	8/11/22	0%																		
1681	Treatment of bedding	2 days	9/11/22	10/11/22	0%																		
1682	Pipe laying D.I.	2 days	11/11/22	12/11/22	0%																		
1683	Backfilling general fill and compaction	28 days	13/11/22	10/12/22	0%																		
1684	Reinstatement	1 day	11/12/22	11/12/22	0%																		
1685	CH500 to CH530 (30m)	26 days	12/12/22	6/1/23	0%																		
1686	TTA establishment	1 day	12/12/22	12/12/22	0%																		
1687	Hard material excavation and disposal	1 day	13/12/22	13/12/22	0%																		
1688	Soil excavation , laying sheetpile and disposal	7 days	14/12/22	20/12/22	0%																		
1689	Treatment of bedding	1 day	21/12/22	21/12/22	0%																		
1690	Pipe laying D.I.	1 day	22/12/22	22/12/22	0%																		
1691	Backfilling general fill and compaction	14 days	23/12/22	5/1/23	0%																		
1692	Reinstatement	1 day	6/1/23	6/1/23	0%																		
1693	CH230 to CH260 (30m)	26 days	7/1/23	1/2/23	0%																		
1694	TTA establishment	1 day	7/1/23	7/1/23	0%																		
1695	Hard material excavation and disposal	1 day	8/1/23	8/1/23	0%																		
1696	Soil excavation , laying sheetpile and disposal	7 days	9/1/23	15/1/23	0%																		
1697	Treatment of bedding	1 day	16/1/23	16/1/23	0%																		
1698	Pipe laying D.I.	1 day	17/1/23	17/1/23	0%																		
1699	Backfilling general fill and compaction	14 days	18/1/23	31/1/23	0%																		
1700	Reinstatement	1 day	1/2/23	1/2/23	0%																		
1701	CH200 to CH230 (30m)	26 days	2/2/23	27/2/23	0%																		
1702	TTA establishment	1 day	2/2/23	2/2/23	0%																		
1703	Hard material excavation and disposal	1 day	3/2/23	3/2/23	0%																		
1704	Soil excavation , laying sheetpile and disposal	7 days	4/2/23	10/2/23	0%																		
1705	Treatment of bedding	1 day	11/2/23	11/2/23	0%																		
1706	Pipe laying D.I.	1 day	12/2/23	12/2/23	0%																		
1707	Backfilling general fill and compaction	14 days	13/2/23	26/2/23	0%																		
1708	Reinstatement	1 day	27/2/23	27/2/23	0%																		
1709	CH170 to CH200 (30m)	36 days	28/2/23	4/4/23	0%																		
1710	TTA establishment	1 day	28/2/23	28/2/23	0%																		
1711	Hard material excavation and disposal	2 days	1/3/23	2/3/23	0%																		

Project: 3WSD20 Programme
Programme Rev. 24
(up to 31 December 2023)

Task		Inactive Task		Manual Summary Rollup		External Milestone		Manual Progress	
Split		Inactive Milestone		Manual Summary		Deadline			
Milestone		Inactive Summary		Start-only		Critical			
Summary		Manual Task		Finish-only		Critical Split			
Project Summary		Duration-only		External Tasks		Progress			

ID	Task Name	Duration	Start	Finish	% Complete	2022		2023				2024				2025				2026		
						Q3	Q4	Q1	Q2	Q3	Q4	Q1	Q2	Q3	Q4	Q1	Q2	Q3	Q4	Q1	Q2	
1712	Soil excavation , laying sheetpile and disposal	14 days	3/3/23	16/3/23	0%																	
1713	Treatment of bedding	2 days	17/3/23	18/3/23	0%																	
1714	Pipe laying D.I.	2 days	19/3/23	20/3/23	0%																	
1715	Backfilling general fill and compaction	14 days	21/3/23	3/4/23	0%																	
1716	Reinstatement	1 day	4/4/23	4/4/23	0%																	
1717	CH000 to CH060 (60m)	26 days	5/4/23	30/4/23	0%																	
1718	TTA establishment	1 day	5/4/23	5/4/23	0%																	
1719	Hard material excavation and disposal	1 day	6/4/23	6/4/23	0%																	
1720	Soil excavation , laying sheetpile and disposal	7 days	7/4/23	13/4/23	0%																	
1721	Treatment of bedding	1 day	14/4/23	14/4/23	0%																	
1722	Pipe laying D.I.	1 day	15/4/23	15/4/23	0%																	
1723	Backfilling general fill and compaction	14 days	16/4/23	29/4/23	0%																	
1724	Reinstatement	1 day	30/4/23	30/4/23	0%																	
1725	Remaining Section of On Chuen Street (630m)	750 days	1/5/23	19/5/25	0%																	
1726	Coordination with ND/2019/04	90 days	1/3/23	29/5/23	0%																	
1727	RW09 (DN450) - Wo Hing Road (436m)	720 days	1/2/24	20/1/26	0%																	
1728	RW60 (DN150) - Tee from RW09 (14m)	29 days	1/12/24	29/12/24	0%																	
1729	RW40 (DN200) - Tai Wo Service Road West (420m)	450 days	1/3/24	24/5/25	0%																	
1730	Overall testing	21 days	26/1/26	15/2/26	0%																	
1731	Swabbing	7 days	26/1/26	1/2/26	0%																	
1732	CCTV	7 days	2/2/26	8/2/26	0%																	
1733	Hydrostatic pressure test	7 days	9/2/26	15/2/26	0%																	
1734	Pipe connection and completion	14 days	16/2/26	1/3/26	0%																	
1735	Planned completion for section 8	0 days	1/3/26	1/3/26	0%																	
1736																						
1737	Section 9 - Conversion works to effect the supply of reclaimed water	1676 days	30/7/21	1/3/26	0%																	
1738	Access Date	1 day	30/7/21	30/7/21	0%																	
1739	Initial survey by stages	180 days	1/12/22	29/5/23	0%																	
1740	Liaison, coordination and enabling work for conversion	210 days	1/12/22	28/6/23	0%																	
1741	Conversion works	944 days	1/8/23	1/3/26	0%																	
1742	Section 4 (Part 3) - 3 nos.	60 days	1/8/23	29/9/23	0%																	
1743	Section 5 (Part 4) - 11 nos.	220 days	23/12/23	29/7/24	0%																	
1744	Section 6 (Part 5) - 11 nos.	220 days	24/6/24	29/1/25	0%																	
1745	Section 7 (Part 6) - 40 nos.	400 days	26/8/24	29/9/25	0%																	
1746	Section 8 (Part 7) - 3 nos.	60 days	1/1/26	1/3/26	0%																	
1747	Planned completion for section 9	0 days	1/3/26	1/3/26	0%																	

Project: 3WSD20 Programme
 Programme Rev. 24
 (up to 31 December 2023)

Task		Inactive Task		Manual Summary Rollup		External Milestone		Manual Progress	
Split		Inactive Milestone		Manual Summary		Deadline			
Milestone		Inactive Summary		Start-only		Critical			
Summary		Manual Task		Finish-only		Critical Split			
Project Summary		Duration-only		External Tasks		Progress			

SITE OVERVIEW PHOTO IN THE REPORTING PERIOD



Installation of Railing at ReWPFS



Construction of Temporary Pavement by Asphalt

Appendix D

Location of Designated Noise Monitoring Station CP-KTN-NMS5

NOTES:









1. ALL LEVELS ARE IN REFERENCE TO METRES ABOVE THE HONG KONG PRINCIPAL DATUM (mPD) UNLESS OTHERWISE STATED.
2. FOR GENERAL NOTES, REFER TO 401582/BAM/GEN/01/001
3. ALL DIMENSIONS ARE IN MILLIMETRES UNLESS OTHERWISE SPECIFIED.

COPYRIGHT RESERVED

THIS PRINT MAY NOT BE COPIED, TRACED, OR EXHIBITED WITHOUT PERMISSION OF THE WATER AUTHORITY.

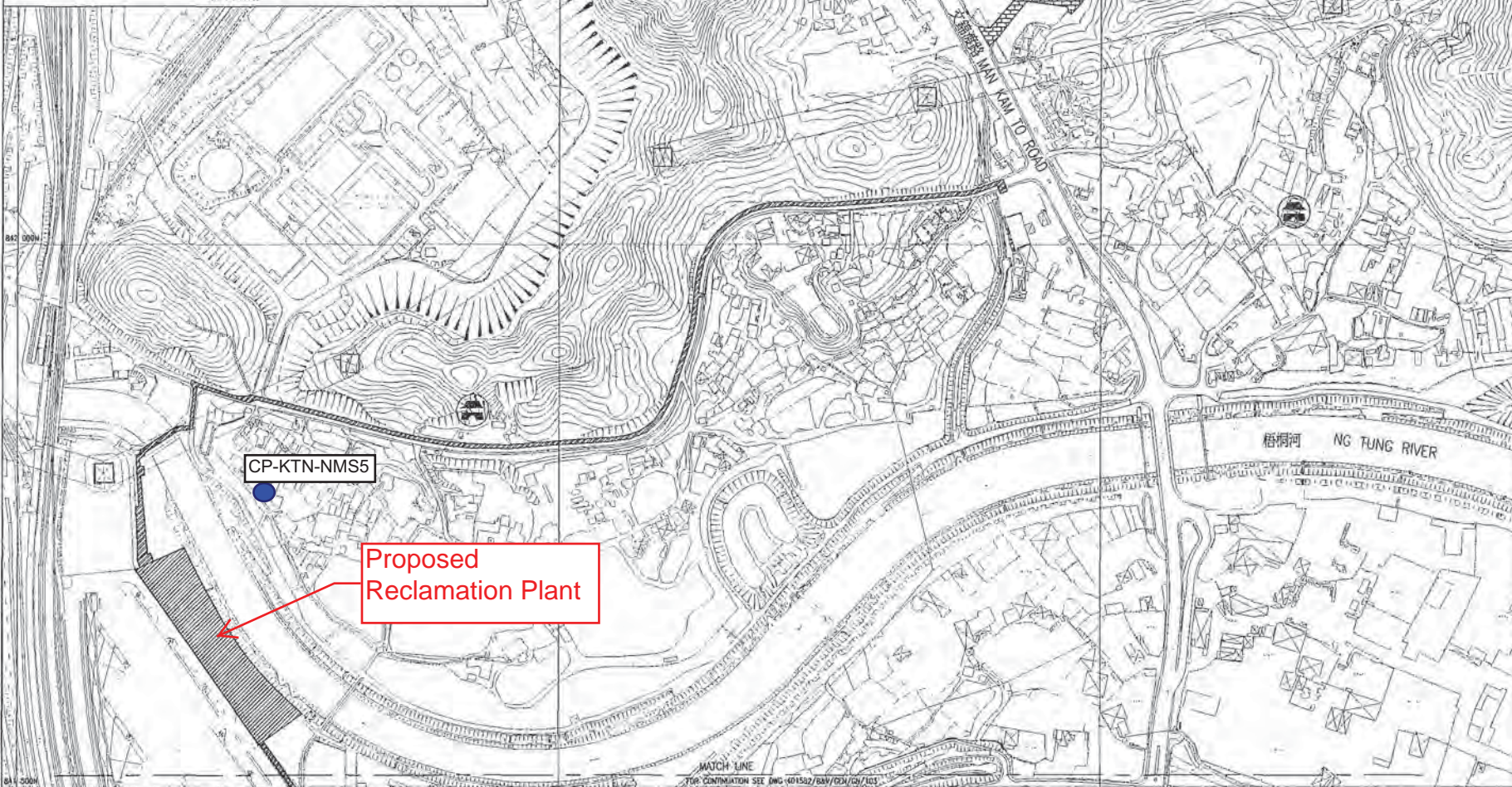
1. THE BASE PLAN IS EXTRACTED FROM SURVEY SHEET NOS. 2-NL, 2-SL, 30W AND 3-SM.

LEGEND:


-  PART 1 OF THE SITE
-  PART 2 OF THE SITE
-  PART 3 OF THE SITE
-  PART 4 OF THE SITE
-  PART 5 OF THE SITE
-  PART 6 OF THE SITE
-  PART 7 OF THE SITE
-  PART 8 OF THE SITE



LOCATION PLAN
A1 1 : 10000
A3 1 : 20000



Drawn	Site		Design		J&B
	Request	Checked	Drawn	Checked	
WHL	CWC	WH	SZ	CC	
Rev	02/21	02/21	02/21	02/21	

Approved: 

Contract No. 3/WSD/20

Contract Title
RECLAIMED WATER SUPPLY TO SHEUNG SHUI AND FANLING

Drawing Title
Noise Monitoring Station

Appendix E

Valid Calibration Certificates of Monitoring Equipment



Certificate of Calibration 校正證書

Certificate No. : C231628
證書編號

ITEM TESTED / 送檢項目 (Job No. / 序引編號 : IC23-0436) Date of Receipt / 收件日期 : 28 February 2023
Description / 儀器名稱 : Sound Level Meter (EQ020)
Manufacturer / 製造商 : Rion
Model No. / 型號 : NL-52A
Serial No. / 編號 : 00620665
Supplied By / 委託者 : Action-United Environmental Services and Consulting
Unit A, 20/F., Gold King Industrial Building,
35-41 Tai Lin Pai Road, Kwai Chung, N.T.

TEST CONDITIONS / 測試條件

Temperature / 溫度 : $(23 \pm 2)^{\circ}\text{C}$ Relative Humidity / 相對濕度 : $(50 \pm 25)\%$
Line Voltage / 電壓 : ---

TEST SPECIFICATIONS / 測試規範

Calibration check


DATE OF TEST / 測試日期 : 21 March 2023


TEST RESULTS / 測試結果

The results apply to the particular unit-under-test only.
The results do not exceed specified limits.
These limits refer to manufacturer's published tolerances as requested by the customer.
The results are detailed in the subsequent page(s).

The test equipment used for calibration are traceable to National Standards via :

- The Government of The Hong Kong Special Administrative Region Standard & Calibration Laboratory
- Agilent Technologies / Keysight Technologies
- Fluke Everett Service Center, USA

Tested By : 
測試 : K C Lee
Engineer

Certified By : 
核證 : H C Chan
Engineer

Date of Issue : 21 March 2023
簽發日期

The test equipment used for calibration is traceable to the National Standards as specified in this certificate. This certificate shall not be reproduced except in full, without the prior written approval of this laboratory.
本證書所載校正用之測試器材均可溯源至國際標準。局部複印本證書需先獲本實驗所書面批准。

Certificate of Calibration

校正證書

Certificate No. : C231628
證書編號

- The unit-under-test (UUT) was allowed to stabilize in the laboratory for over 12 hours, and switched on to warm up for over 10 minutes before the commencement of the test.
- Self-calibration was performed before the test.
- The results presented are the mean of 3 measurements at each calibration point.

4. Test equipment :

Equipment ID	Description	Certificate No.
CL280	40 MHz Arbitrary Waveform Generator	C230306
CL281	Multifunction Acoustic Calibrator	AV210017

5. Test procedure : MA101N.

6. Results :

6.1 Sound Pressure Level

6.1.1 Reference Sound Pressure Level

UUT Setting				Applied Value		UUT Reading (dB)	IEC 61672 Class 1 Limit (dB)
Range (dB)	Function	Frequency Weighting	Time Weighting	Level (dB)	Freq. (kHz)		
30 - 130	L _A	A	Fast	94.00	1	94.1	± 1.1

6.1.2 Linearity

UUT Setting				Applied Value		UUT Reading (dB)
Range (dB)	Function	Frequency Weighting	Time Weighting	Level (dB)	Freq. (kHz)	
30 - 130	L _A	A	Fast	94.00	1	94.1 (Ref.)
				104.00		104.1
				114.00		114.1

IEC 61672 Class 1 Limit : ± 0.6 dB per 10 dB step and ± 1.1 dB for overall different.

6.2 Time Weighting

UUT Setting				Applied Value		UUT Reading (dB)	IEC 61672 Class 1 Limit (dB)
Range (dB)	Function	Frequency Weighting	Time Weighting	Level (dB)	Freq. (kHz)		
30 - 130	L _A	A	Fast	94.00	1	94.1	Ref.
			Slow			94.1	± 0.3

The test equipment used for calibration is traceable to the National Standards as specified in this certificate. This certificate shall not be reproduced except in full, without the prior written approval of this laboratory.

本證書所載校正用之測試器材均可溯源至國際標準。局部複印本證書需先獲本實驗室書面批准。

Certificate of Calibration

校正證書

Certificate No. : C231628
證書編號

6.3 Frequency Weighting

6.3.1 A-Weighting

UUT Setting				Applied Value		UUT Reading (dB)	IEC 61672 Class 1 Limit (dB)
Range (dB)	Function	Frequency Weighting	Time Weighting	Level (dB)	Freq.		
30 - 130	L _A	A	Fast	94.00	63 Hz	67.8	-26.2 ± 1.5
					125 Hz	77.9	-16.1 ± 1.5
					250 Hz	85.4	-8.6 ± 1.4
					500 Hz	90.9	-3.2 ± 1.4
					1 kHz	94.1	Ref.
					2 kHz	95.3	+1.2 ± 1.6
					4 kHz	95.1	+1.0 ± 1.6
					8 kHz	93.1	-1.1 (+2.1 ; -3.1)
					16 kHz	86.1	-6.6 (+3.5 ; -17.0)

6.3.2 C-Weighting

UUT Setting				Applied Value		UUT Reading (dB)	IEC 61672 Class 1 Limit (dB)
Range (dB)	Function	Frequency Weighting	Time Weighting	Level (dB)	Freq.		
30 - 130	L _C	C	Fast	94.00	63 Hz	93.3	-0.8 ± 1.5
					125 Hz	93.9	-0.2 ± 1.5
					250 Hz	94.1	0.0 ± 1.4
					500 Hz	94.1	0.0 ± 1.4
					1 kHz	94.1	Ref.
					2 kHz	93.9	-0.2 ± 1.6
					4 kHz	93.3	-0.8 ± 1.6
					8 kHz	91.2	-3.0 (+2.1 ; -3.1)
					16 kHz	84.2	-8.5 (+3.5 ; -17.0)

The test equipment used for calibration is traceable to the National Standards as specified in this certificate. This certificate shall not be reproduced except in full, without the prior written approval of this laboratory.

本證書所載校正用之測試器材均可溯源至國際標準。局部複印本證書需先獲本實驗室書面批准。



輝創工程有限公司

Sun Creation Engineering Limited

Calibration & Testing Laboratory

Certificate of Calibration

校正證書

Certificate No. : C231628
證書編號

Remarks : - UUT Microphone Model No. : UC-59 & S/N : 21625

- Mfr's Limit : IEC 61672 Class 1

- Uncertainties of Applied Value :

94 dB	: 63 Hz - 125 Hz	: ± 0.35 dB
	250 Hz - 500 Hz	: ± 0.30 dB
	1 kHz	: ± 0.20 dB
	2 kHz - 4 kHz	: ± 0.35 dB
	8 kHz	: ± 0.45 dB
	16 kHz	: ± 0.70 dB
104 dB	: 1 kHz	: ± 0.10 dB (Ref. 94 dB)
114 dB	: 1 kHz	: ± 0.10 dB (Ref. 94 dB)

- The uncertainties are for a confidence probability of not less than 95 %.

Note :

Only the original copy or the laboratory's certified true copy is valid.

The values given in this Certificate only relate to the values measured at the time of the test and any uncertainties quoted will not include allowance for the equipment long term drift, variations with environment changes, vibration and shock during transportation, overloading, mis-handling, or the capability of any other laboratory to repeat the measurement. Sun Creation Engineering Limited shall not be liable for any loss or damage resulting from the use of the equipment.

The test equipment used for calibration is traceable to the National Standards as specified in this certificate. This certificate shall not be reproduced except in full, without the prior written approval of this laboratory.

本證書所載校正用之測試器材均可溯源至國際標準。局部複印本證書需先獲本實驗室書面批准。

Sun Creation Engineering Limited – Calibration & Testing Laboratory

c/o 4/F, 1 Hing On Lane, Tuen Mun, New Territories, Hong Kong

輝創工程有限公司 - 校正及檢測實驗室

c/o 香港新界屯門興安里一號四樓

Tel/電話: (852) 2927 2606

Fax/傳真: (852) 2744 8986

E-mail/電郵: callab@suncreation.com

Website/網址: www.suncreation.com

Page 4 of 4



Certificate of Calibration 校正證書

Certificate No. : C231627
證書編號

ITEM TESTED / 送檢項目 (Job No. / 序引編號 : IC23-0436) Date of Receipt / 收件日期 : 28 February 2023
Description / 儀器名稱 : Sound Calibrator (EQ089)
Manufacturer / 製造商 : Rion
Model No. / 型號 : NC-75
Serial No. / 編號 : 34680623
Supplied By / 委託者 : Action-United Environmental Services and Consulting
Unit A, 20/F., Gold King Industrial Building,
35-41 Tai Lin Pai Road, Kwai Chung, N.T.

TEST CONDITIONS / 測試條件

Temperature / 溫度 : $(23 \pm 2)^{\circ}\text{C}$ Relative Humidity / 相對濕度 : $(50 \pm 25)\%$
Line Voltage / 電壓 : ---

TEST SPECIFICATIONS / 測試規範

Calibration check

DATE OF TEST / 測試日期 : 21 March 2023

TEST RESULTS / 測試結果

The results apply to the particular unit-under-test only.
The results do not exceed specified limits.
These limits refer to manufacturer's published tolerances as requested by the customer.
The results are detailed in the subsequent page(s).

The test equipment used for calibration are traceable to National Standards via :

- The Government of The Hong Kong Special Administrative Region Standard & Calibration Laboratory
- Agilent Technologies / Keysight Technologies
- Fluke Everett Service Center, USA

Tested By : 
測試 : K C Lee
Engineer

Certified By : 
核證 : H C Chan
Engineer

Date of Issue : 21 March 2023
簽發日期

The test equipment used for calibration is traceable to the National Standards as specified in this certificate. This certificate shall not be reproduced except in full, without the prior written approval of this laboratory.

本證書所載校正用之測試器材均可溯源至國際標準。局部複印本證書需先獲本實驗室書面批准。



Certificate of Calibration

校正證書

Certificate No. : C231627
證書編號

1. The unit-under-test (UUT) was allowed to stabilize in the laboratory for over 12 hours before the commencement of the test.
2. The results presented are the mean of 3 measurements at each calibration point.
3. Test equipment :

<u>Equipment ID</u>	<u>Description</u>	<u>Certificate No.</u>
CL130	Universal Counter	C223647
CL281	Multifunction Acoustic Calibrator	AV210017
TST150A	Measuring Amplifier	C221750

4. Test procedure : MA100N.

5. Results :

5.1 Sound Level Accuracy

UUT Nominal Value	Measured Value (dB)	Mfr's Limit (dB)	Uncertainty of Measured Value (dB)
94 dB, 1 kHz	94.1	± 0.25	± 0.2

5.2 Frequency Accuracy

UUT Nominal Value (kHz)	Measured Value (kHz)	Mfr's Limit	Uncertainty of Measured Value (Hz)
1	1.000 0	1 kHz ± 0.1 %	± 0.1

Remark : The uncertainties are for a confidence probability of not less than 95 %.

Note :

Only the original copy or the laboratory's certified true copy is valid.

The values given in this Certificate only relate to the values measured at the time of the test and any uncertainties quoted will not include allowance for the equipment long term drift, variations with environment changes, vibration and shock during transportation, overloading, mis-handling, or the capability of any other laboratory to repeat the measurement. Sun Creation Engineering Limited shall not be liable for any loss or damage resulting from the use of the equipment.

Appendix F

Monitoring Schedule of the Reporting Month and Coming Month

The Reporting Monitoring Schedule (February 2024)

Date		Noise Monitoring (Leq30min)	Ecology Monitoring (Water Bird)
Thu	1-Feb-24		
Fri	2-Feb-24		
Sat	3-Feb-24		
Sun	4-Feb-24		
Mon	5-Feb-24	✓	✓(Low Tide)
Tue	6-Feb-24		
Wed	7-Feb-24		✓(High Tide)
Thu	8-Feb-24		
Fri	9-Feb-24		
Sat	10-Feb-24		
Sun	11-Feb-24		
Mon	12-Feb-24		
Tue	13-Feb-24		
Wed	14-Feb-24		✓(Low Tide)
Thu	15-Feb-24		
Fri	16-Feb-24		✓(High Tide)
Sat	17-Feb-24	✓	
Sun	18-Feb-24		
Mon	19-Feb-24		✓(High Tide)
Tue	20-Feb-24		
Wed	21-Feb-24		
Thu	22-Feb-24		
Fri	23-Feb-24	✓	✓(Low Tide)
Sat	24-Feb-24		
Sun	25-Feb-24		
Mon	26-Feb-24		
Tue	27-Feb-24		
Wed	28-Feb-24		✓(Low Tide)
Thu	29-Feb-24	✓	✓(High Tide)

✓	Monitoring Day
	Sunday or Public Holiday

The Coming Month Monitoring Schedule (March 2024)

Date		Noise Monitoring (Leq30min)	Ecology Monitoring (Water Bird)
Fri	1-Mar-24		✓
Sat	2-Mar-24		
Sun	3-Mar-24		
Mon	4-Mar-24		
Tue	5-Mar-24		
Wed	6-Mar-24		
Thu	7-Mar-24		✓
Fri	8-Mar-24	✓	
Sat	9-Mar-24		
Sun	10-Mar-24		
Mon	11-Mar-24		
Tue	12-Mar-24		
Wed	13-Mar-24		✓
Thu	14-Mar-24	✓	
Fri	15-Mar-24		
Sat	16-Mar-24		
Sun	17-Mar-24		
Mon	18-Mar-24		
Tue	19-Mar-24		✓
Wed	20-Mar-24	✓	
Thu	21-Mar-24		
Fri	22-Mar-24		
Sat	23-Mar-24		
Sun	24-Mar-24		
Mon	25-Mar-24		✓
Tue	26-Mar-24	✓	
Wed	27-Mar-24		
Thu	28-Mar-24		
Fri	29-Mar-24		
Sat	30-Mar-24		
Sun	31-Mar-24		

Note:

Ecology monitoring dates are tentative and are subject to change

✓	Monitoring Day
	Sunday or Public Holiday

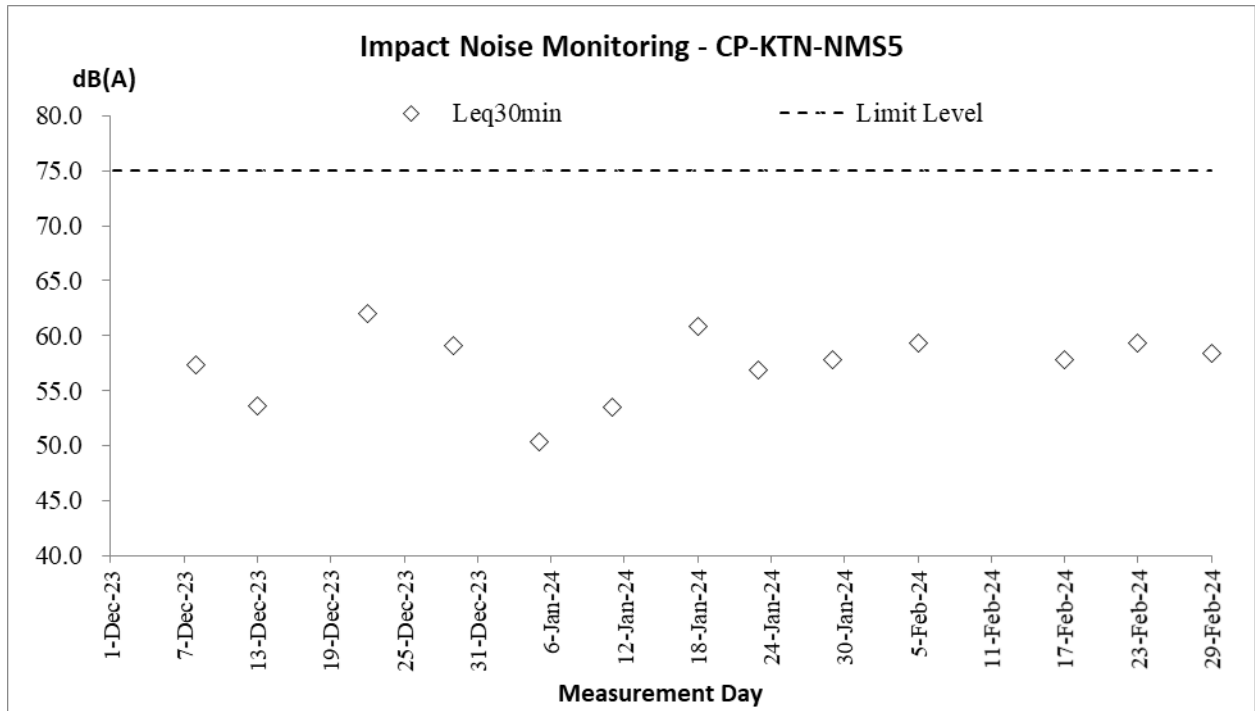
Appendix G

Database of Monitoring Result

Daytime Noise Measurement Results (dB) at CP-KTN-NMS5																					
Date	Start Time	1st Leq (5min)			2nd Leq (5min)			3rd Leq (5min)			4th Leq (5min)			5th Leq (5min)			6th Leq (5min)			Leq30min, dB(A)	Corrected Leq30min dB(A)
		Leq, dB(A)	L10, dB(A)	L90, dB(A)	Leq, dB(A)	L10, dB(A)	L90, dB(A)	Leq, dB(A)	L10, dB(A)	L90, dB(A)	Leq, dB(A)	L10, dB(A)	L90, dB(A)	Leq, dB(A)	L10, dB(A)	L90, dB(A)	Leq, dB(A)	L10, dB(A)	L90, dB(A)		
5-Feb-24	9:24	59.8	62.8	56.2	58.6	61.0	55.7	59.5	62.1	55.5	58.3	61.1	55.6	60.1	63.2	56.8	59.4	61.0	55.6	59.3	62.3
17-Feb-24	14:16	56.2	57.9	54.3	57.4	59.8	55.6	56.7	58.4	54.3	58.2	61.5	56.1	58.9	61.9	56.3	58.5	60.5	56.1	57.8	60.8
23-Feb-24	15:20	58.9	61.2	53.2	59.5	61.5	56.6	60.9	63.4	56.5	57.2	58.6	54.1	57.9	61.3	54.6	60.6	62.3	55.4	59.4	62.4
29-Feb-24	9:35	60.6	63.1	54.6	57.3	60.1	53.6	60.9	64.1	55.2	56.0	59.9	53.1	56.7	60.8	52.2	55.9	58.7	52.1	58.4	61.4

Appendix H

Graphical Plots for Monitoring Result



Appendix I

Monthly Summary Waste Flow Table

Contract No. : 3/WSD/20

Contact Name: Reclaimed Water Supply to Sheung Shui and Fanling**Monthly Summary Waste Flow Table for 2024**

Month	Actual Quantities of Inert C&D Materials Generated Monthly						Actual Quantities of C&D Wastes Generated Monthly				
	Total Quantity Generated	Hard Rock and Large Broken Concrete	Reused in the Contract	Reused in other Projects	Disposed as Public Fill	Imported Fill	Metals	Paper/ cardboard packaging	Plastics (see Note 3)	Chemical Waste	Others, e.g. general refuse
	(in '000m ³)	(in '000m ³)	(in '000m ³)	(in '000m ³)	(in '000m ³)	(in '000m ³)	(in '000 kg)	(in '000kg)	(in '000kg)	(in '000kg)	(in '000m ³)
Jan	0.243	0	0	0	0.243	0	0	0	0	0.008	
Feb	0.112	0	0	0	0.112	0	0	0	0	0.003	
Mar											
Apr											
May											
June											
July											
Aug											
Sept											
Oct											
Nov											
Dec											
Total	0.142	0	0	0	0.142	0	0	0	0	0.006	

Forecast of Total Quantities of C&D Materials to be Generated from the Contract*										
Total Quantity Generated	Hard Rock and Large Broken Concrete	Reused in the Contract	Reused in other Projects	Disposed as Public Fill	Imported Fill	Metals	Paper/ cardboard packaging	Plastics (see Note 3)	Chemical Waste	Others, e.g. general refuse
(in '000m ³)	(in '000m ³)	(in '000m ³)	(in '000m ³)	(in '000m ³)	(in '000m ³)	(in '000 kg)	(in '000kg)	(in '000kg)	(in '000kg)	(in '000m ³)
25.472	5.386	0	0	25.472	0	0	0	0	0	0.3885

- Notes:
- (1) The waste flow table shall also include C&D materials that are specified in the Contract to be imported for use at the Site.
 - (2) Plastics refer to plastic bottles/containers, plastic sheets/foam from packaging material.
 - (3) The quantities of C&D material indicated in the half-yearly status report should be in tonnes. If the project offices do not have information on the densities of the material for the time being, they could initially adopt the following conversion factors for reporting purpose: insitu densities of rock and soil to be 2.5 tonnes/m³ and 2.0 tonnes/m³ respectively; and densities of imported rock and soil to be 2.0 tonnes/m³ and 1.8 tonnes/m³ respectively.
 - (4) Broken concrete and bitumen = 2.4 tonnes/m³
 - (5) Conversion to 1000m³ for general refuse is weight in 1000kg multiply by 0.002

Appendix J

Implementation Schedule for Environmental Mitigation Measures (ISEMM)

EIA Ref.	EM&A Log Ref	Recommended Mitigation Measures	Objectives of the Recommended Measures & Main Concerns to address	Who to implement the Measures?	Location of the measures	When to implement the Measures?	What requirements or standards for the measures to achieve?
Common Mitigation Measures (Applicable to ALL Project Components, including DPs and Non-DPs)							
Construction Dust Impact							
S3.8	D1	Mitigation measures in form of regular watering under a good site practice should be adopted. Watering once per hour on exposed worksites and haul road is proposed to achieve dust removal efficiency of 92.1%. While the above watering frequencies are to be followed, the extent of watering may vary depending on actual site conditions but should be sufficient to maintain an equivalent intensity of no less than 1.7 L/m ² to achieve the respective dust removal efficiencies.	Minimize dust impact at the nearby sensitive receivers	Contractor	All construction sites	Construction phase	APCO To control the dust impact to meet HKAQO and TM-EIAO
S3.8	D2	The Contractor shall follow the procedures and requirements given in the Air Pollution Control (Construction Dust) Regulation.	Minimize dust impact at the nearby sensitive receivers	Contractor	All construction sites	Construction phase	APCO To control the dust impact to meet HKAQO and TM-EIAO
S3.8	D3	Following dust suppression measures should also be incorporated by the Contractor to control the dust nuisance throughout the construction phase: <ul style="list-style-type: none"> Any excavated or stockpile of dusty material should be covered entirely by impervious sheeting or sprayed with water to maintain the entire surface wet and then removed or backfilled or reinstated where practicable within 24 hours of the excavation or unloading; Any dusty materials remaining after a stockpile is removed should be wetted with water and cleared from the surface of roads; A stockpile of dusty material should not be extend beyond the pedestrian barriers, fencing or traffic cones; The load of dusty materials on a vehicle leaving a construction site should be covered entirely by impervious sheeting to ensure that the dusty materials do not leak from the vehicle; Where practicable, vehicle washing facilities with high pressure water jet should be provided at every discernible or designated vehicle exit point. The area where vehicle washing takes place and the road section between the washing facilities and the exit point should be paved with concrete, bituminous materials or hard cores; When there are open excavation and reinstatement works, hoarding of not less than 2.4m high should be provided as far as practicable along the site boundary with provision for public crossing. Good site practice shall also be adopted by the Contractor to ensure the conditions of the hoardings are properly maintained throughout the construction period; 	Minimize dust impact at the nearby sensitive receivers	Contractor	All construction sites	Construction phase	APCO To control the dust impact to meet HKAQO and TM-EIAO

EIA Ref.	EM&A Log Ref	Recommended Mitigation Measures	Objectives of the Recommended Measures & Main Concerns to address	Who to implement the Measures?	Location of the measures	When to implement the Measures?	What requirements or standards for the measures to achieve?
		<ul style="list-style-type: none"> • The portion of any road leading only to construction site that is within 30m of a vehicle entrance or exit should be kept clear of dusty materials; • Surfaces where any pneumatic or power-driven drilling, cutting, polishing or other mechanical breaking operation takes place should be sprayed with water or a dust suppression chemical continuously; • Any area that involves demolition activities should be sprayed with water or a dust suppression chemical immediately prior to, during and immediately after the activities so as to maintain the entire surface wet; • Where a scaffolding is erected around the perimeter of a building under construction, effective dust screens, sheeting or netting should be provided to enclose the scaffolding from the ground floor level of the building, or a canopy should be provided from the first floor level up to the highest level of the scaffolding; • Any skip hoist for material transport should be totally enclosed by impervious sheeting; and • Every stock of more than 20 bags of cement or dry pulverized fuel ash (PFA) should be covered entirely by impervious sheeting or placed in an area sheltered on the top and the 3 sides. 					
Noise Impact (Construction Phase)							
S4.9	N1	Implement the following good site management practices: <ul style="list-style-type: none"> • only well-maintained plant should be operated on-site and plant should be serviced regularly during the construction programme; • machines and plant (such as trucks, cranes) that may be in intermittent use should be shut down between work periods or should be throttled down to a minimum; • plant known to emit noise strongly in one direction, where possible, be orientated so that the noise is directed away from nearby NSRs; • silencers or mufflers on construction equipment should be properly fitted and maintained during the construction works; • mobile plant should be sited as far away from NSRs as possible and practicable; and • material stockpiles, mobile container site office and other structures should be effectively utilised, where practicable, to screen noise from on-site construction activities. 	Control construction airborne noise	Contractor	All construction sites	Construction phase	Annex 5, TM-EIAO
S4.9	N2	Install temporary site hoarding (approx. 2.4m high) located on the site boundaries between noisy construction activities and NSRs. The conditions of the hoardings shall be properly maintained throughout the construction period.	Reduce the construction noise levels at low-level	Contractor	All construction sites	Construction phase	Annex 5, TM-EIAO

EIA Ref.	EM&A Log Ref	Recommended Mitigation Measures	Objectives of the Recommended Measures & Main Concerns to address	Who to implement the Measures?	Location of the measures	When to implement the Measures?	What requirements or standards for the measures to achieve?
			zone of NSRs through partial screening.				
S4.9	N3	Install movable noise barriers, full enclosure and acoustic mat, screen the noisy plants including air compressor and generator.	Screen the noisy plant items to be used at all construction sites	Contractor	All construction sites	Construction phase	Annex 5, TM-EIAO
S4.9	N4	Use of "Quiet" Plant and Working Methods	Reduce the noise levels of plant items	Contractor	All construction sites	Construction phase	Annex 5, TM-EIAO
S4.9	N5	Sequencing operation of construction plants where practicable.	Operate sequentially within the same work site to reduce the construction airborne noise	Contractor	All construction sites	Construction phase	Annex 5, TM-EIAO
Water Quality Impact (Construction Phase)							
S5.7	W1	<p>Construction Runoff</p> <p>In accordance with the Practice Note for Professional Persons on Construction Site Drainage, Environmental Protection Department, 1994 (ProPECC PN 1/94), construction phase mitigation measures should be provided and the Storm Water Pollution Control Plan is given below.</p> <p>Storm Water Pollution Control Plan</p> <ul style="list-style-type: none"> At the start of site establishment, perimeter cut-off drains to direct off-site water around the site should be constructed with internal drainage works and erosion and sedimentation control facilities implemented. Channels (both temporary and permanent drainage pipes and culverts), earth bunds or sand bag barriers should be provided on site to direct stormwater to silt removal facilities. The design of the temporary on-site drainage system will be undertaken by the Contractor prior to the commencement of construction. Diversion of natural stormwater should be provided as far as possible. The design of temporary on-site drainage should prevent runoff going through site surface, construction machinery and equipment in order to avoid or minimize polluted runoff. Sedimentation tanks with sufficient capacity, constructed from pre-formed individual cells of approximately 6 to 8m³ capacities, are recommended as a general mitigation measure which can be used for settling surface runoff prior to disposal. The system capacity shall be flexible and able to handle multiple inputs from a variety of sources and suited to applications 	Control construction runoff	Contractor	All construction sites	Construction phase	WPCO, EIAO, TM-EIAO

EIA Ref.	EM&A Log Ref	Recommended Mitigation Measures	Objectives of the Recommended Measures & Main Concerns to address	Who to implement the Measures?	Location of the measures	When to implement the Measures?	What requirements or standards for the measures to achieve?
		<p>where the influent is pumped.</p> <ul style="list-style-type: none"> • The dikes or embankments for flood protection should be implemented around the boundaries of earthwork areas. Temporary ditches should be provided to facilitate the runoff discharge into an appropriate watercourse, through a silt/sediment trap. The silt/sediment traps should be incorporated in the permanent drainage channels to enhance deposition rates. • The design of efficient silt removal facilities should be based on the guidelines in Appendix A1 of ProPECC PN 1/94. The detailed design of the sand/silt traps should be undertaken by the Contractor prior to the commencement of construction. • Construction works should be programmed to minimize surface excavation works during the rainy seasons (April to September). All exposed earth areas should be completed and vegetated as soon as possible after earthworks have been completed. If excavation of soil cannot be avoided during the rainy season, or at any time of year when rainstorms are likely, exposed slope surfaces should be covered by tarpaulin or other means. • All drainage facilities and erosion and sediment control structures should be regularly inspected and maintained to ensure proper and efficient operation at all times and particularly following rainstorms. Deposited silt and grit should be removed regularly and disposed of by spreading evenly over stable, vegetated areas. • Measures should be taken to minimize the ingress of site drainage into excavations. If the excavation of trenches in wet periods is necessary, it should be dug and backfilled in short sections wherever practicable. Water pumped out from trenches or foundation excavations should be discharged into storm drains via silt removal facilities. • All open stockpiles of construction materials (for example, aggregates, sand and fill material) of more than 50m³ should be covered with tarpaulin or similar fabric during rainstorms. Measures should be taken to prevent the washing away of construction materials, soil, silt or debris into any drainage system. • Manholes (including newly constructed ones) should always be adequately covered and temporarily sealed so as to prevent silt, construction materials or debris being washed into the drainage system and storm runoff being directed into foul sewers. • Precautions be taken at any time of year when rainstorms are likely, actions to be taken when a rainstorm is imminent or forecasted, and actions to be taken during or after rainstorms are summarised in Appendix A2 of ProPECC PN 1/94. Particular attention should be paid to the control of silty surface runoff 					

EIA Ref.	EM&A Log Ref	Recommended Mitigation Measures	Objectives of the Recommended Measures & Main Concerns to address	Who to implement the Measures?	Location of the measures	When to implement the Measures?	What requirements or standards for the measures to achieve?
		<p>during storm events.</p> <ul style="list-style-type: none"> All vehicles and plant should be cleaned before leaving a construction site to ensure no earth, mud, debris and the like is deposited by them on roads. An adequately designed and sited wheel washing facilities should be provided at every construction site exit where practicable. Wash-water should have sand and silt settled out and removed at least on a weekly basis to ensure the continued efficiency of the process. The section of access road leading to, and exiting from, the wheel wash bay to the public road should be paved with sufficient backfall toward the wheel-wash bay to prevent vehicle tracking of soil and silty water to public roads and drains. Oil interceptors should be provided in the drainage system downstream of any oil/fuel pollution sources. The oil interceptors should be emptied and cleaned regularly to prevent the release of oil and grease into the storm water drainage system after accidental spillage. A bypass should be provided for the oil interceptors to prevent flushing during heavy rain. Construction solid waste, debris and rubbish on site should be collected, handled and disposed of properly to avoid water quality impacts. All fuel tanks and storage areas should be provided with locks and sited on sealed areas, within bunds of a capacity equal to 110% of the storage capacity of the largest tank to prevent spilled fuel oils from reaching water sensitive receivers nearby. Regular environmental audit on the construction site should be carried out in order to prevent any malpractices. Notices should be posted at conspicuous locations to remind the workers not to discharge any sewage or wastewater into the meander, wetlands and fish ponds. 					
S5.7	W2	<p>Sewage from Workforce</p> <ul style="list-style-type: none"> Portable chemical toilets and sewage holding tanks should be provided for handling the construction sewage generated by the workforce. A licensed Contractor should be employed to provide appropriate and adequate portable toilets and be responsible for appropriate disposal and maintenance. Notices should be posted at conspicuous locations to remind the workers not to discharge any sewage or wastewater into the nearby environment during the construction phase of the Project. Regular environmental audit on the construction site should be conducted in order to provide an effective control of any malpractices and achieve continual improvement of environmental performance on site. It is anticipated that sewage generation during the construction phase of the Project would not cause water quality impact after undertaking all required measures. 	Handling of site sewage	Contractor	All construction sites	Construction phase	WPCO, EIAO, TM-EIAO

EIA Ref.	EM&A Log Ref	Recommended Mitigation Measures	Objectives of the Recommended Measures & Main Concerns to address	Who to implement the Measures?	Location of the measures	When to implement the Measures?	What requirements or standards for the measures to achieve?
Waste Management (Construction Waste)							
S7.6	WM1	<p>Waste Reduction Measures</p> <p>Waste reduction is best achieved at the planning and design phase, as well as by ensuring the implementation of good site practices. The following recommendations are proposed to achieve reduction:</p> <ul style="list-style-type: none"> • segregate and store different types of waste in different containers, skip or stockpiles to enhance reuse or recycling of materials and their proper disposal; • proper storage and site practices to minimize the potential for damage and contamination of construction materials; • plan and stock construction materials carefully to minimize amount of waste generated and avoid unnecessary generation of waste; • sort out demolition debris and excavated materials from demolition works to recover reusable/recyclable portions (i.e. soil, broken concrete, metal etc.); and • provide training to workers on the importance of appropriate waste management procedures, including waste reduction, reuse and recycling. 	Reduce waste generation	Contractor	All construction sites where practicable	Prior to the commencement of construction	Waste Disposal Ordinance
S7.6	WM2	Prepare Waste Management Plan and submit to the Engineer for approval	Minimize waste generation during construction	Contractor	All construction sites	Construction phase	Waste Disposal Ordinance
S7.6	WM3	<p>Good Site Practice</p> <p>The following good site practices are recommended throughout the construction activities:</p> <ul style="list-style-type: none"> • nomination of an approved personnel, such as a site manager, to be responsible for the implementation of good site practices, arrangements for collection and effective disposal to an appropriate facility, of all wastes generated at the site; • training of site personnel in site cleanliness, appropriate waste management procedures and concepts of waste reduction, reuse and recycling; • provision of sufficient waste disposal points and regular collection for disposal; • appropriate measures to minimize windblown litter and dust during transportation of waste by either covering trucks or by transporting wastes in enclosed containers; • regular cleaning and maintenance programme for drainage systems, sumps and oil interceptors; 	Minimize waste generation during construction	Contractor	All construction sites	Construction phase	Waste Disposal Ordinance
S7.6	WM4	<p>Storage of Waste</p> <p>The following recommendation should be implemented to minimize the impacts:</p>	Minimize waste from storage impacts	Contractor	All construction	Construction phase	Waste Disposal Ordinance

EIA Ref.	EM&A Log Ref	Recommended Mitigation Measures	Objectives of the Recommended Measures & Main Concerns to address	Who to implement the Measures?	Location of the measures	When to implement the Measures?	What requirements or standards for the measures to achieve?
		<ul style="list-style-type: none"> waste such as soil should be handled and stored well to ensure secure containment; stockpiling area should be provided with covers and water spraying system to prevent materials from wind-blown or being washed away; different locations should be designated to stockpile each material to enhance reuse; 			sites		
S7.6	WM5	<p>Collection and Transportation of Waste</p> <p>The following recommendation should minimize the impacts:</p> <ul style="list-style-type: none"> remove waste in timely manner; employ the trucks with cover or enclosed containers for waste transportation; obtain relevant waste disposal permits from the appropriate authorities; and disposal of waste should be done at licensed waste disposal facilities. 	Minimize waste from storage impacts	Contractor	All construction sites	Construction phase	Waste Disposal Ordinance
S7.6	WM6	<p>Excavated and C&D Material</p> <p>Wherever practicable, C&D materials should be segregated from other wastes to avoid contamination and ensure acceptability at public filling areas or reclamation sites. The following mitigation measures should be implemented in handling the excavated and C&D materials:</p> <ul style="list-style-type: none"> maintain temporary stockpiles and reuse excavated fill material for backfilling; carry out on-site sorting; deliver surplus artificial hard materials to Tuen Mun Area 38 recycling plant or its successor for recycling into subsequent useful products; make provisions in the Contract documents to allow and promote the use of recycled aggregates where appropriate; implement a recording system for the amount of waste generated, recycled and disposed of for checking; <p>Standard formwork should be used as far as practicable in order to minimize the arising of C&D waste. The use of more durable formwork (e.g. metal hoarding) or plastic facing should be encouraged in order to enhance the possibility of recycling. The purchasing of construction materials should be carefully planned in order to avoid over ordering and wastage. Wheel wash facilities have to be provided at the site entrance before the trucks leaving the works area.</p>	Minimize waste impacts from excavated and C&D materials	Contractor	All construction sites	Construction phase	<ul style="list-style-type: none"> Land (Miscellaneous Provisions) Ordinance Waste Disposal Ordinance ETWB TCW No. 19/2005
S7.6	WM8	<p>Chemical Waste</p> <ul style="list-style-type: none"> If chemical wastes are produced at the construction site, the Contractors should register with EPD as chemical waste producers. Chemical wastes should be stored in appropriate containers and collected by a licensed chemical waste Contractor. Chemical wastes (e.g. spent lubricant oil) should be recycled at an appropriate facility as far as possible, while the chemical 	Control the chemical waste and ensure proper storage, handling and disposal.	Contractor	All construction sites	Construction phase	<ul style="list-style-type: none"> Waste Disposal (Chemical Waste General) Regulation Code of Practice on the Packaging, Labelling and

EIA Ref.	EM&A Log Ref	Recommended Mitigation Measures	Objectives of the Recommended Measures & Main Concerns to address	Who to implement the Measures?	Location of the measures	When to implement the Measures?	What requirements or standards for the measures to achieve?
		waste that cannot be recycled should be disposed of at either the Chemical Waste Treatment Centre, or another licensed facility, in accordance with the Waste Disposal (Chemical Waste) (General) Regulation.					Storage of Chemical Waste
S7.6	WM9	General Waste <ul style="list-style-type: none"> General refuse should be stored in enclosed bins separately from construction and chemical wastes. Recycling bins should also be placed to encourage recycling. Preferably enclosed and covered areas should be provided for general refuse collection and routine cleaning for these areas should also be implemented to keep areas clean. A reputable waste collector should be employed to remove general refuse on a daily basis. 	Minimize production of the general refuse and avoid odour, pest and litter impacts	Contractor	All construction sites	Construction phase	• Waste Disposal Ordinance
S7.6	WM10	Sewage <ul style="list-style-type: none"> The WMP should document the locations and number of portable chemical toilets depending on the number of workers, land availability, site condition and activities. Regularly collection by licensed collectors should be arranged to minimize potential environmental impacts. 	Minimize production of sewage impacts	Contractor	All construction sites	Construction phase	• Waste Disposal Ordinance
S7.6	WM11	Topsoil reuse – Topsoil, where identified, should be stripped and stored for re-use in the construction of the soft landscape works, where practical. This is considered a general measure for good site practice.	Good site practice	Contractor / Project Proponent	Onsite	Construction Phase	• ETWB Technical Circular (Works) No.29/2004
Landscape and Visual (Construction)							
S.12.9 MM3	LV5	Open Space Provision - the principles adopted in the RODP planning ensure that public open space systems are incorporated. All requirements for open space areas stipulated in the planning documents for the formulation of the Preliminary Layout Plan should be adhered to.	Reprovision of open space. Enhance visual amenity of the area and improve the overall landscape character	Government Developer / Detailed Design Consultant / Contractor	Onsite as stipulated in the planning documents for the formulation of the Preliminary Layout Plan	Prior to Construction and Construction Phase	Hong Kong Planning Standards and Guidelines (HKPSG) issued by the Planning Department (As at Aug 2011); Sustainable Building Design Guidelines
S.12.9 MM4	LV6	Tree Protection & Preservation – Existing trees to be retained within the Project Site should be carefully protected during construction. In particular OVTs will be preserved according to ETWB Technical Circular (Works) No. 29/2004. Detailed Tree Protection Specification shall be provided in the Contract Specification. Under this specification, the Contractor shall be required to submit, for approval, a detailed working method statement for the protection of trees prior to	Protect and Preserve Trees	Government Developer / Detailed Design Consultant / Contractor	Onsite as stipulated in the planning documents for the formulation of	Prior to Construction and Construction Phase	ETWB Technical Circular Works (TCW) No. 29/2004 and 3/2006

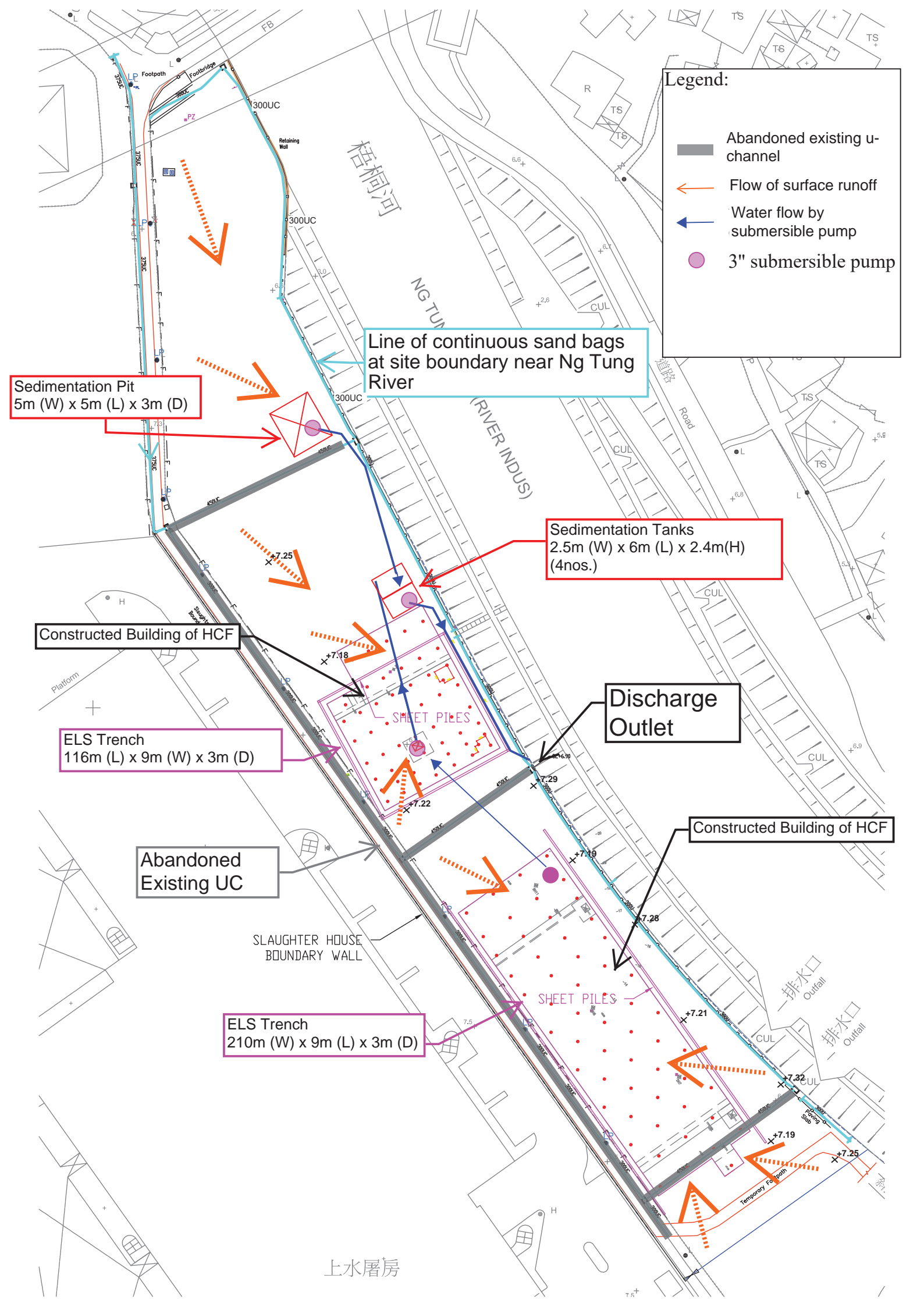
EIA Ref.	EM&A Log Ref	Recommended Mitigation Measures	Objectives of the Recommended Measures & Main Concerns to address	Who to implement the Measures?	Location of the measures	When to implement the Measures?	What requirements or standards for the measures to achieve?
		<p>undertaking any works adjacent to all retained trees, including trees in Contractor's works areas.</p> <p>A detailed tree survey will be carried out for the Tree Removal Application (TRA) process which will be carried out at the later detailed design stage of the Project. The detailed tree survey will propose which trees should be retained, transplanted or felled and will include details of tree protection measures for those trees to be retained.</p>			the Preliminary Layout Plan		
S.12.9 MM5	LV7	<p>Tree Transplantation – Trees unavoidably affected by the Project works should be transplanted where practical. Trees should be transplanted straight to their final receptor site and not held in a temporary nursery as far as possible. A detailed Tree Transplanting Specification shall be provided in the Contract Specification, where applicable. Sufficient time for necessary tree root and crown preparation periods shall be allowed in the project programme.</p> <p>A detailed transplanting proposal will be submitted to relevant government departments for approval in accordance with ETWBTC 2/2004 and 3/2006 and final locations of transplanted trees should be agreed prior to commencement of the work.</p> <p>For trees associated with highways e.g. roadside planting along highways, that are unavoidably affected and should be transplanted, HyD HQ/GN/13 'Interim Guidelines for Tree Transplanting Works under Highways Department's Vegetation Maintenance Ambit' should be referred to.</p>	Transplant Trees where suitable for transplantation	Government Developer / Detailed Design Consultant / Contractor	Onsite where possible. Otherwise consider offsite locations	Prior to Construction, Construction Phase & Maintenance in Operation Phase	ETWB TCW 3/2006 and 2/2004 HyD HQ/GN/13 Interim Guidelines for Tree Transplanting Works under Highways Department's Vegetation Maintenance Ambit
S.12.9 MM7	LV9	<p>Compensatory Planting – Compensatory tree planting for felled trees shall be provided to the satisfaction of relevant Government departments. Required numbers and locations of compensatory trees shall be determined and agreed separately with Government during the Tree Removal Application process under ETWBTC 3/2006.</p> <p>Compensatory planting is proposed at the potential open areas such as open spaces, amenity areas, open areas of the streetscapes, as well as the open areas within development lots.</p> <p>Compensatory planting for shrubs should be considered in suitable locations. Native species such as <i>Melastoma malabathricum</i>, <i>Diospyros vaccinioides</i>, <i>Gardenia jasminoides</i>, <i>Ixora chinensis</i>, <i>Ligustrum sinense</i>, <i>Litsea rotundifolia</i>, <i>Melastoma dodecandrum</i>, <i>Atalantia buxifolia</i>, <i>Rhodomyrtus tomentosa</i>, <i>Rhaphiolepis indica</i>, and <i>Rhododendron simsii</i> are suggested.</p>	Compensate for trees and shrubs lost due to the Project.	Government Developer / Detailed Design Consultant / Contractor	Onsite where possible. Otherwise consider offsite locations	Prior to Construction, Construction Phase & Maintenance in Operation Phase	ETWB TCW 3/2006 and 2/2004
S.12.9 MM9	LV11	Vertical Greening – Planting of climbers to grow up vertical surfaces were appropriate (e.g. building edges, piers).	Soften hard surfaces and	Project Proponent /	On appropriate	Prior to Construction,	ETWB TCW No. 11/2004 – Cyber

EIA Ref.	EM&A Log Ref	Recommended Mitigation Measures	Objectives of the Recommended Measures & Main Concerns to address	Who to implement the Measures?	Location of the measures	When to implement the Measures?	What requirements or standards for the measures to achieve?
			facilities	Detailed Design Consultant / Contractor / Maintenance Authority	structures	Construction Phase & Maintenance in Operation Phase	Manual for Greening
S.12.9 MM10	LV12	Green Roof – Roof greening where appropriate should be established on proposed buildings as per the guidelines stated. These guidelines provide further details including information regarding structural loading, design, maintenance, etc. considerations as well as providing information on what types of plants might be suitable.	Reduce exposure to untreated concrete surfaces and particularly mitigate visual impact to VSRs at high levels. Provide greening.	Project Proponent / Detailed Design Consultant / Contractor / Maintenance Authority	On appropriate buildings	Prior to Construction, Construction Phase & Maintenance in Operation Phase	CIBSE HK Branch, Technical Guidelines for Green Roof Systems in Hong Kong (2011); ArchSD/Urbis Study on Green Roof Application in HK (2007)
S.12.9 MM11	LV13	Screen Planting – Tall screen/buffer trees and shrubs should be planted. This measure may additionally form part of the compensatory planting.	To screen proposed structures such as roads and buildings. Improve compatibility with the surrounding environment and create a pleasant pedestrian environment	Government / Developer / Detailed Design Consultant / Contractor	Along roads, around suitable built structures, or around VSRs to contain their view out to the NDA Maintenance and create a pleasant Contractor structures	Prior to Construction, Construction Phase & Maintenance in Operation Phase	ETWBTC 3/2006
S12.9 MM14.5	LV20	Screen Hoarding – Screen hoarding shall be erected along areas of the construction works site boundary where the works site borders publically accessible routes and/or is close to visually sensitive receivers (VSRs). It is proposed that the screening be compatible with the surrounding environment and where possible, nonreflective, recessive colours be used. Any works areas near the ecological sensitive areas should erect 2m high dull green site boundary fence. Details can refer to the ecological impact assessment (Chapter 13 of the EIA report).	To screen undesirable views of the works site.	Contractor	Throughout NDAs	Construction Phase	
S12.9	LV21	Light Control – Construction day and night time lighting should be controlled to	To minimize glare	Government /	Throughout	Construction	





EIA Ref.	EM&A Log Ref	Recommended Mitigation Measures	Objectives of the Recommended Measures & Main Concerns to address	Who to implement the Measures?	Location of the measures	When to implement the Measures?	What requirements or standards for the measures to achieve?
MM14.6		<p>minimize glare impact to adjacent VSRs during the Construction phase.</p> <p>Street and night time lighting shall also be controlled to minimize glare impact to adjacent VSRs during the operation phase.</p>	impact to adjacent VSRs	Developer / Contractor	NDAs	and Operation Phases	
Ecology (Construction Phase)							
S.13.9	E13	<p>Review design and construction methods for bridges, especially those on the Sheung Yue and tidal Ng Tung Rivers, and adopt measures which minimize impacts on rivers and disturbance and fragmentation impacts on fauna.</p> <p>No construction during ardeid breeding season (1 March to 31 July) along Sheung Yue River north and east of KTN area D1-5 and east of D1-9 and C2-3 and restriction of working hours on new pedestrian bridges over the Sheung Yue River and tidal Ng Tung River to 09.00 to 17.30 during the ardeid breeding season (1 March to 31 July).</p> <p>Provision of alternative foraging habitat along main river channels for large waterbirds.</p>	Minimize impacts on rivers and disturbance and fragmentation impacts on fauna.	Project Proponent / Detailed Design Consultant / Contractor	Along and within the Sheung Yue, Ng Tung and Shek Sheung Rivers	Detailed design and construction phases.	TM-EIAO.
S.13.9	E16	<p>Creation of Green Corridors along the Sheung Yue, Ng Tung and Shek Sheung Rivers, retention and provision of screen plantings where feasible; provision of Open Space areas and development areas along river corridors;</p> <p>Design and erection of 2m high solid dull green site barrier fence between river channel and any active works area along or adjacent to Ng Tung, Sheung Yue and Shek Sheung Rivers.</p> <p>Ng Tung, Sheung Yue and Shek Sheung Rivers screen planting.</p>	Minimize disturbance to waterbirds using Ng Tung, Sheung Yue and Shek Sheung River channels.	Detailed Design Consultant / Contractor	Ng Tung, Sheung Yue and Shek Sheung Rivers	Detailed design and construction phases.	TM-EIAO.
S.13.9	E19	<p>Use opaque, non-transparent, non-reflective noise barriers for all construction sites.</p> <p>Unnecessary lighting should be avoided.</p>	Minimize mortality impacts on birds.	Contractor	All construction sites	Construction phase.	TM-EIAO.

Appendix K

As-built Drawing of Site Temporary Drainage



Legend:

-  Abandoned existing u-channel
-  Flow of surface runoff
-  Water flow by submersible pump
-  3" submersible pump

Line of continuous sand bags at site boundary near Ng Tung River

Sedimentation Pit
5m (W) x 5m (L) x 3m (D)

Sedimentation Tanks
2.5m (W) x 6m (L) x 2.4m(H)
(4nos.)

Constructed Building of HCF

Discharge Outlet

ELS Trench
116m (L) x 9m (W) x 3m (D)

Constructed Building of HCF

Abandoned Existing UC

ELS Trench
210m (W) x 9m (L) x 3m (D)

SLAUGHTER HOUSE BOUNDARY WALL

上水屠房

Appendix L

Waterbirds Survey Report for the Reporting Month



**WSD Contract No. 3/WSD/20 - Reclaimed Water Supply to
Sheung Shui and Fanling - Provision of EM&A (Ecological)
Monitoring**

Monthly Report for February 2024
(Issue 1)



Job Ref.: 21/2063/582 AUES-SWHTSE
Date: 7th March 2024

WSD Contract No. 3/WSD/20 - Reclaimed Water Supply to Sheung Shui and Fanling - Provision of EM&A (Ecological) Monitoring

Monthly Report for February 2024

(Issue 1)

March 2024

	Name	Signature
Prepared by:	Nicholas Tam	
Reviewed by:	Ida Yu	
Date:	7th March 2024	

Job Ref.: 21/2063/582 AUES-SWHTSE

CONTENTS

1	Introduction	1
2	Monitoring Methodology.....	1
3	Analytical methodology	2
4	Results.....	3
5	Analysis	4
6	Observations	5
7	References	6

LIST OF TABLES

Table 1	Ecological Monitoring Stations
Table 2	Representative Waterbirds
Table 3	Action and Limit Levels and Responses to Evidence of Disturbance to Waterbirds using Ng Tung, Sheung Yue and Shek Sheung Rivers during Construction Phase
Table 4	Weather Conditions and Tidal Information of Survey Dates in the Reporting Month
Table 5	Total Bird Species and Abundance at Point Count Locations in the Reporting Month
Table 6	Abundance of Representative Waterbirds at Point Count Locations in the Reporting Month
Table 7	T-test Result for Waterbirds in the Reporting Month
Table 8	Observations during the Ecological Monitoring in the Reporting Month

LIST OF APPENDICES

Appendix A	Recorded Bird Species and their Abundance in the Reporting Month
Appendix B	Total Waterbird Abundance from Point Count
Appendix C	Abundance of Representative Waterbirds from Point Count
Appendix D	Baseline Survey Data (Winter)
Appendix E	Survey Photos

LIST OF FIGURES

Figure 1	Transect and Point Count Locations
Figure 1a	Transect and Point Count Locations (Zoomed In)

1 INTRODUCTION

- 1.1 According to Section 12.3.2.5 of “Updated EM&A Manual for Advance And First Stage Works of Kwu Tung North and Fanling North New Development Areas”, monitor of measures to minimise disturbance to waterbirds on Ng Tung, Sheung Tse and Shek Sheung Rivers is required.
- 1.2 aec Ltd. has been appointed by Action-United Environmental Services & Consulting (AUES) to conduct weekly transect bird surveys at high and low tides along Ng Tung River, Sheung Yue River and Shek Sheung River; and identify sources of actual and potential disturbances to birds due to construction activities of WSD Contract No. 3/WSD/20 – Reclaimed Water Supply to Sheung Shui and Fanling. As instructed by the Contractor, the commencement date of the survey was in the week of 10th January 2022. This monthly report summarises the monitoring findings in February 2024.

2 MONITORING METHODOLOGY

- 2.1 The survey methodology references the methodology stated in approved Baseline Monitoring Report (Ecology) (Version 1) (prepared by Cinotech Consultants Limited (2019)) under “Contract No. SPW 08/2019 – Shek Wu Hui Effluent Polishing Plant – Main Works Stage 1”. Three transects and seven point count locations were selected within the 500m boundary of Ng Tung, Sheung Yue and Shek Sheung River. These locations are shown in **Figure 1** and summarized in **Table 1**.

Table 1 Ecological Monitoring Stations

Monitoring Stations	Descriptions	Influenced by Tidal Action
Transect T1	Along Ng Tung River	No
Transect T2		
Point Count Location P1		
Point Count Location P2		
Point Count Location P3		
Point Count Location P4		
Point Count Location P5	At Shek Sheung River (Low-flow Channel)	No
Transect T3	Along Shek Sheung River & Sheung Yue River	Yes
Point Count Location P6	At Shek Sheung River	Yes
Point Count Location P7	At Intersection between Sheung Yue and Shek Sheung River	Yes

- 2.2 Surveys were conducted on a weekly basis at both high and low tides (it is considered high tide when tidal levels are above 1.5m and low tide when tidal level are below 1.5m at Tsim Bei Tsui Station).
- 2.3 All avifauna species that were seen or heard were identified and quantified along transects and at point count locations. Survey data would be recorded continuously by the surveyor as they walk along the transects, while survey data of each point count location would be collected for 5-minutes after surveyor reaches the designated point count location. During the surveys, the utilisation of Ng Tung River, Sheung Yue River and Shek Shui River and their immediate environs/habitats by waterbirds will be focused. For comparison and data analysis, the transect routes and point count locations followed Figure 1 of the approved Baseline Monitoring Report (Ecology) (Version 1). Locations of T1, T2, and P1 to P4 were adjusted to the opposite side of Ng Tung River as the original transects were inaccessible due to various construction projects.

- 2.4 Noticeable behaviours such as breeding, nesting, roosting, feeding and presence of recently fledged juveniles were recorded and reported. In the case which such behaviours were observed for species of conservation importance, the Resident Engineer (RE), the Contractor and the Independent Environmental Checker (IEC) would be immediately notified after the survey such that the Contractor could review the current construction programme and minimize disturbances due to construction activities.
- 2.5 Weather conditions, tidal information, time of the survey and other noticeable activities occurring within the vicinity of the survey area were recorded.

3 ANALYTICAL METHODOLOGY

- 3.1 Total numbers of waterbirds and six representative waterbird species (listed in **Table 2**) are used as an indicator of the level disturbance to waterbirds at each of the survey location. Species listed as wetland-dependant according to Carey *et al.* (2001) are defined as waterbirds. A significant decline in the abundance of all or representative waterbirds would indicate a high level of disturbance.

Table 2 Representative Waterbirds

Common Name	Species Name	Chinese Name
Chinese Pond Heron	<i>Ardeola bacchus</i>	池鷺
Eastern Cattle Egret	<i>Bubulcus coromandus</i>	牛背鷺
Grey Heron	<i>Ardea cinerea</i>	蒼鷺
Great Egret	<i>Ardea alba</i>	大白鷺
Little Egret	<i>Egretta garzetta</i>	小白鷺
Great Cormorant	<i>Phalacrocorax carbo</i>	普通鸕鶿

Survey data from each month is compared to the baseline monitoring data. Baseline monitoring data was downloaded and extracted from the Baseline Monitoring Report retrieved from the following hyperlink (the extracted summer dataset of the baseline monitoring data is shown in **Appendix D**): <https://www.epd.gov.hk/eia/register/english/permit/fep1792018/documents/blmrev1/pdf/blmrev1.pdf>. When a decline in the total number of Waterbirds or the number of the representative Waterbird species is recorded the survey data would be compared to the baseline data (from Shek Wu Hui Effluent Polishing Plant Baseline Monitoring Report (Ecology) by Cinotech Consultants Limited, 2019) using a two-sample one-tailed Student’s t-test assuming unequal variance to analyse whether the decline is significant.

- 3.2 If the collected data for the reporting month shows a significant difference at the 95% confidence level, the action level will be triggered. If the collected data for the reporting month shows a significant difference at the 99% confidence level, the limit level is triggered and corresponding suggestions would be given to minimize the disturbances according to **Table 3**.

Table 3 Action and Limit Levels and Responses to Evidence of Disturbance to Waterbirds using Ng Tung, Sheung Yue and Shek Sheung Rivers during Construction Phase

Action Level	Response	Limit Level	Response
Decline in numbers of all waterbird species relative to numbers during Baseline	Investigate cause(s) and if cause(s) identified as related to NDAs project instigate remedial action	Decline in numbers of all waterbird species relative to numbers during Baseline Monitoring such that the	Investigate cause(s) and if cause(s) identified as related to the NDAs project instigate remedial action.

Action Level	Response	Limit Level	Response
Monitoring such that the Action Level response is triggered.	to remove or reduce source of disturbance.	Limit Level response is triggered.	Review and adjust project's Long Valley Nature Park (LVNP) management measures to improve conditions for affected species.
Decline in numbers of any one Waterbird species occurring in significant numbers* during Baseline Monitoring such that the Action Level response is triggered.	Investigate cause(s) and if cause(s) identified as related to NDAs project instigate remedial action to remove or reduce source of disturbance.	Decline in numbers of any one Waterbird species occurring in significant numbers* during Baseline Monitoring such that the Limit Level response is triggered.	Investigate cause(s) and if cause(s) identified as related to the NDAs project instigate remedial action. Review and adjust project's LVNP management measures to improve conditions for affected species.

Note: Whether numbers are significant depend on species and season after collection and evaluation of baseline survey data.

3.3 In order to increase the sample size and reduce the random error on each survey day, survey data would be collectively analysed on a monthly basis. The collective data of each month is also compared to the baseline data of the respective month and season instead of the entire data set, to account for the seasonal variation in the abundance of waterbirds. In this study, the winter season is defined as October to March, while the summer season is defined as April to September.

4 RESULTS

4.1 The weather conditions and tide levels on the survey dates are listed in the table below.

Table 4 Weather Conditions and Tidal Information of Survey Dates in the Reporting Month

High Tide				Low Tide			
Date	Time	Tide (m)	Weather	Date	Time	Tide (m)	Weather
07-Feb-24	10:00	1.53	Rainy	05-Feb-24	10:00	1.32	Cloudy
16-Feb-24	14:00	2.14	Sunny	14-Feb-24	11:00	1.32	Sunny
19-Feb-24	14:00	1.7	Cloudy	23-Feb-24	15:00	1.13	Cloudy
29-Feb-24	15:00	1.8	Cloudy	28-Feb-24	09:00	0.82	Cloudy

4.2 Abundance and diversity of total bird species and key species are summarized in **Tables 5** and **6** respectively. Detailed list of avifauna recorded is provided in **Appendix A**.

Table 5 Total Bird Species and Abundance at Point Count Locations in the Reporting Month

Category	Number of Species	Abundance
All Avifauna	32	371
Waterbirds	13	200

Table 6 Abundance of Representative Waterbirds at Point Count Locations in the Reporting Month

Common Name	Species Name	Chinese Name	Abundance
Chinese Pond Heron	<i>Ardeola bacchus</i>	池鷺	19
Eastern Cattle Egret	<i>Bubulcus coromandus</i>	牛背鷺	49
Grey Heron	<i>Ardea cinerea</i>	蒼鷺	32
Great Egret	<i>Ardea alba</i>	大白鷺	37
Little Egret	<i>Egretta garzetta</i>	小白鷺	19
Great Cormorant	<i>Phalacrocorax carbo</i>	普通鸕鶿	13

5 ANALYSIS

- 5.1 The results of Student’s t-test for all waterbirds and representative waterbirds are compiled in **Table 7** respectively. Further details are provided in **Appendices B** and **C**.

Table 7 T-test Result for Waterbirds in the Reporting Month

Category	Monthly					Seasonal				
	T-value	df	p	Action Level	Limit Level	T-value	df	p	Action Level	Limit Level
All Waterbirds	-1.222	9	0.126			-2.235	12	0.026	*	
Chinese Pond Heron	-1.329	6	0.116			-2.002	4	0.058		
Eastern Cattle Egret	No decline					No decline				
Grey Heron	-3.169	10	0.005	*	*	-2.811	16	0.006	*	*
Great Egret	No decline					No decline				
Little Egret	-3.144	8	0.007	*	*	-5.060	7	0.001	*	*
Great Cormorant	-2.060	9	0.035	*		-2.448	14	0.014	*	

* = level triggered

- 5.2 In this reporting month, declines in Grey Heron and Little Egret have triggered the limit levels when compared to the monthly and seasonal data, while decline in Great Cormorant has triggered the action level when compare to the monthly and seasonal data. Decline in all waterbirds has triggered the action level when compared to the seasonal data. Nonetheless, considerable abundances of Grey Heron and Great Cormorants (> 40 individuals for each species) were recorded from transect survey in the reporting month.
- 5.3 As discussed in previous reports, the decline of individual waterbird species should not be the result of increased disturbances from the Project or its surrounding on-going projects, as increased disturbance would discourage multiple waterbird species from foraging near the transect and point count locations instead. Thus, it is suggested that construction of the current project did not directly cause the decline in these two bird species.
- 5.4 Nevertheless, other construction and anthropogenic activities around the survey transects have still been active during the reporting month and the following activities were noted.
- 5.5 A playback device for bird calls was seen to be installed by AECOM near the pond in T1 since the survey on 3rd April 2023, however the playback device was not switched on during the surveys in the reporting month. Egret dummies were observed being tied on the trees of the same pond since the survey on 17th October 2023, which are assumed to attract roosting ardeids. This may potentially lower the number of waterbirds and representative waterbirds visiting P1 and P2 as the birds would be incentivized to forage and roost away from these two points and in the pond instead.

- 5.6 Road enhancement and sewerage system upgrade works by DSD along T2 near P3 was observed to have ceased operation during the survey on 30th January 2024. However, materials and machinery were still on site (Photo 2 of **Appendix E**).
- 5.7 An extension of this sewerage system upgrade works (Section 5.6) was observed to be in operation at the Eastern bank of Shek Sheung River near P5, since the survey on 23rd August 2023. Machinery and stockpiles were observed within its construction area (Photo 3 of **Appendix E**), which may be a potential source of disturbance that discourages birds from foraging near P5.
- 5.8 The construction by Civil Engineering and Development Department (CEDD) near P7 was observed active throughout the entire reporting month. Piling works of the same construction was also observed at T3, roughly midway between P6 and P7, and since the survey on 11th September, excavators were seen to be used on the opposite bank to the survey transect as well. Concrete blocks were seen to be placed in the river next to the piling site since the survey on 29th November 2023, with its latest condition shown in Photo 4 of **Appendix E**.
- 5.9 Additionally, concreted cylindrical tubes were observed in Shek Sheung River near P6 since the survey on 25th October 2023. It was found that the tubes were filled with soil and planted with vegetation on two of the tubes since the survey on 11th December 2023.
- 5.10 An unknown construction works owned by Build King – Richwell Engineering Joint Venture (BKREJV) was observed to have started since the survey on 9th January 2024. The construction was located in a cleared area between Sheung Yue River and the Sheung Shui Slaughterhouse, and involved excavation and drilling works (Photo 5 of **Appendix E**).
- 5.11 Monitoring work will be continued next month to evaluate any construction impact on waterbirds. The construction site should continue keeping the best site practice in noise control to minimize disturbance caused to waterbirds. No further action is advised at the moment.

6 OBSERVATIONS

- 6.1 The types of Waterbird behavior observed during ecological monitoring are listed below:
 - Flying
 - Resting
 - Foraging
- 6.2 The anthropogenic activities observed during ecological monitoring are listed in **Table 8**.

Table 8 Observations of the anthropogenic activities during the Ecological Monitoring in the Reporting Month

Location	Observations	
	Project Related	Non-project Related
T1 (PC1, PC2)	/	Fishing, placement of egret dummies at nearby pond (AECOM)
T2 (PC3, PC4)	Excavators observed in Project Site	Sewerage system upgrade and road enhancement (DSD)
PC5	/	Placement of construction materials on riverbank (part of the sewerage system upgrade by DSD)
T3 (PC6, PC7)	/	Fishing, piling works at P7 and along T3 (CEDD), excavation and drilling works

Location	Observations	
	Project Related	Non-project Related
		(BKREJV), planting in cylindrical tubes and laying of concrete blocks

7 REFERENCES

Carey, G.J., Chalmers, M.L., Diskin, D.A., Kennerley, P.R., Leader, P.J., Leven, M.R., Lewthwaite, R.W., Melville, D.S., Turnbull, M., and Young, L. 2001. The Avifauna of Hong Kong. Hong Kong Bird Watching Society, Hong Kong.

Cinotech Consultants Limited. 2019. Contract No. SPW 08/2019 Shek Wu Hui Effluent Polishing Plant – Main Works Stage 1 Baseline Monitoring Report (Ecology) (Version 1). Accessed from https://shekwuhui.cinotech.hk/?page_id=24 in Jan 2022.

Appendix A Recorded Bird Species and their Abundance in the Reporting Month

Common Name	Chinese Name	Scientific Name	Waterbird	Point Count Abundance	Transect Abundance
Chinese Pond Heron	池鷺	<i>Ardeola bacchus</i>	Y	19	++++
Eastern Cattle Egret	牛背鷺	<i>Bubulcus coromandus</i>	Y	49	+
Grey Heron	蒼鷺	<i>Ardea cinerea</i>	Y	32	+++++
Great Egret	大白鷺	<i>Ardea alba</i>	Y	37	+++
Little Egret	小白鷺	<i>Egretta garzetta</i>	Y	19	+
Great Cormorant	普通鸕鶿	<i>Phalacrocorax carbo</i>	Y	13	+++++
Black-winged Kite	黑翅鳶	<i>Elanus caeruleus</i>	N		+
Black Kite	黑鳶	<i>Milvus migrans</i>	N	2	+
Black-winged Stilt	黑翅長腳鸕	<i>Himantopus himantopus</i>	Y	11	+
Pied Avocet	反嘴鸕	<i>Recurvirostra avosetta</i>	Y		++
Common Sandpiper	磯鸕	<i>Actitis hypoleucos</i>	Y	8	++
Green Sandpiper	白腰草鸕	<i>Tringa ochropus</i>	Y	3	
Common Greenshank	青腳鸕	<i>Tringa nebularia</i>	Y	2	+
Spotted Dove	珠頸斑鳩	<i>Spilopelia chinensis</i>	N	13	++
Asian Koel	噪鵲	<i>Eudynamys scolopacea</i>	N	4	+
White-throated Kingfisher	白胸翡翠	<i>Halcyon smyrnensis</i>	Y	4	+
Pied Kingfisher	斑魚狗	<i>Ceryle rudis</i>	Y	2	+
Alexandrine Parakeet	亞歷山大鸚鵡	<i>Psittacula eupatria</i>	N	1	++
Black Drongo	黑卷尾	<i>Dicrurus macrocercus</i>	N	2	+++
Hair-crested Drongo	髮冠卷尾	<i>Dicrurus hottentottus</i>	N		+++
Red-billed Blue Magpie	紅嘴藍鸕	<i>Urocissa erythroryncha</i>	N	1	+
Oriental Magpie	喜鸕	<i>Pica serica</i>	N	2	+
Collared Crow	白頸鴉	<i>Corvus torquatus</i>	Y	1	+
Large-billed Crow	大嘴烏鴉	<i>Corvus macrorhynchos</i>	N	4	+
Japanese Tit	日本山雀	<i>Parus minor</i>	N	2	+
Red-whiskered Bulbul	紅耳鶇	<i>Pycnonotus jocosus</i>	N	1	+
Chinese Bulbul	白頭鶇	<i>Pycnonotus sinensis</i>	N	4	+
Barn Swallow	家燕	<i>Hirundo rustica</i>	N	8	++
Yellow-browed Warbler	黃眉柳鶇	<i>Phylloscopus inornatus</i>	N	1	+
Pallas's leaf Warbler	黃腰柳鶇	<i>Phylloscopus proregulus</i>	N	1	
Dusky Warbler	褐柳鶇	<i>Phylloscopus fuscatus</i>	N		+
Common Tailorbird	長尾縫葉鶇	<i>Orthotomus sutorius</i>	N		+
Masked Laughingthrush	黑臉噪鶇	<i>Pterorhinus perspicillatus</i>	N		+++
Swinhoe's white-eye	暗綠繡眼鳥	<i>Zosterops simplex</i>	N		+
Crested Myna	八哥	<i>Acridotheres cristatellus</i>	N	95	+++++
Black-collared Starling	黑領棕鳥	<i>Gracupica nigricollis</i>	N	7	++
Daurian Redstart	北紅尾鶇	<i>Phoenicurus auroreus</i>	N	1	+
Eurasian Tree Sparrow	樹麻雀	<i>Passer montanus</i>	N		+
White Wagtail	白鶇鶇	<i>Motacilla alba</i>	N	20	+++
Olive-backed Pipit	樹鶇	<i>Anthus hodgsoni</i>	N	2	+
Total Point Count Abundance				371	

Common Name	Chinese Name	Scientific Name	Waterbird	Point Count Abundance	Transect Abundance
		Total Waterbirds		200	

For transect abundance, +: 1-10, ++: 11-20, +++: 21-30, ++++: 31-40, +++++: >40

Appendix B Total Waterbird Abundance from Point Count

Survey Information				Number of Waterbirds		
Week	Date	Time	Tide Level	Individuals Recorded	Total	
1	05-Feb-24	10:00	Low	34	47	
	07-Feb-24	10:00	High	13		
2	14-Feb-24	11:00	Low	23	50	
	16-Feb-24	14:00	High	27		
3	19-Feb-24	14:00	High	16	44	
	23-Feb-24	15:00	Low	28		
4	28-Feb-24	09:00	Low	33	59	
	29-Feb-24	15:00	High	26		
				Survey Average	50	
				Baseline	Feb Average	61
					Winter Average	60.77

Appendix C Abundance of Representative Waterbirds from Point Count

Representative Species		Recorded Abundance (February 2024)					Baseline		
Common Name	Species Name	Week 1	Week 2	Week 3	Week 4	Average	Feb Average	Winter Average	
Chinese Pond Heron	<i>Ardeola bacchus</i>	2	11	3	3	4.75	8.13	9.21	
Eastern Cattle Egret	<i>Bubulcus coromandus</i>	2	7	20	20	12.25	2.38	3.77	
Grey Heron	<i>Ardea cinerea</i>	10	9	8	5	8.00	15.75	12.82	
Great Egret	<i>Ardea alba</i>	5	8	4	20	9.25	4.38	5.15	
Little Egret	<i>Egretta garzetta</i>	2	9	5	3	4.75	11.5	14.36	
Great Cormorant	<i>Phalacrocorax carbo</i>	5	1	2	5	3.25	8.63	7.08	

Appendix D Baseline Survey Data (Winter)

* Only include data from “All Waterbirds” and the six representative waterbird species for data analysis

Representative Species		Recorded Abundance (Winter Baseline)							
Common Name	Species Name	21-12-17	29-12-17	04-01-18	09-01-18	19-01-18	26-01-18	01-02-18	09-02-18
All Waterbirds		91	31	50	82	44	87	99	47
Chinese Pond Heron	<i>Ardeola bacchus</i>	11	5	8	1	7	4	9	5
Eastern Cattle Egret	<i>Bubulcus coromandus</i>	0	0	0	0	0	6	4	0
Grey Heron	<i>Ardea cinerea</i>	28	11	16	31	16	31	29	21
Great Egret	<i>Ardea alba</i>	7	2	3	5	5	11	7	6
Little Egret	<i>Egretta garzetta</i>	9	6	12	8	13	10	12	8
Great Cormorant	<i>Phalacrocorax carbo</i>	33	1	6	0	2	0	7	4

Representative Species		Recorded Abundance (Winter Baseline)							
Common Name	Species Name	14-02-18	22-02-18	02-03-18	09-03-18	12-03-18	22-03-18	28-03-18	05-10-18
All Waterbirds		26	30	18	86	38	81	83	36
Chinese Pond Heron	<i>Ardeola bacchus</i>	3	3	2	1	3	22	20	9
Eastern Cattle Egret	<i>Bubulcus coromandus</i>	0	0	0	27	11	8	24	0
Grey Heron	<i>Ardea cinerea</i>	11	14	7	0	0	0	0	7
Great Egret	<i>Ardea alba</i>	3	3	3	12	5	7	2	7
Little Egret	<i>Egretta garzetta</i>	6	8	4	37	15	33	32	12
Great Cormorant	<i>Phalacrocorax carbo</i>	0	0	0	3	2	0	0	0

Representative Species		Recorded Abundance (Winter Baseline)							
Common Name	Species Name	08-10-18	15-10-18	25-10-18	05-11-18	12-11-18	22-11-18	30-11-18	07-12-18
All Waterbirds		46	58	63	75	82	70	85	77
Chinese Pond Heron	<i>Ardeola bacchus</i>	14	12	12	9	15	11	10	9
Eastern Cattle Egret	<i>Bubulcus coromandus</i>	0	0	0	1	0	0	0	8
Grey Heron	<i>Ardea cinerea</i>	8	10	13	20	17	19	21	16
Great Egret	<i>Ardea alba</i>	6	9	4	8	8	3	10	8
Little Egret	<i>Egretta garzetta</i>	12	15	20	12	18	16	16	17
Great Cormorant	<i>Phalacrocorax carbo</i>	1	2	2	19	15	12	8	10

Representative Species		Recorded Abundance (Winter Baseline)							
Common Name	Species Name	10-12-18	17-12-18	27-12-18	02-01-19	09-01-19	17-01-19	25-01-19	08-02-19
All Waterbirds		75	62	77	54	59	51	75	83
Chinese Pond Heron	<i>Ardeola bacchus</i>	11	6	11	14	10	11	11	10
Eastern Cattle Egret	<i>Bubulcus coromandus</i>	0	15	9	3	3	0	0	6
Grey Heron	<i>Ardea cinerea</i>	16	15	15	10	9	8	14	13
Great Egret	<i>Ardea alba</i>	7	6	8	2	2	4	6	4
Little Egret	<i>Egretta garzetta</i>	17	11	14	11	18	12	18	19
Great Cormorant	<i>Phalacrocorax carbo</i>	9	9	10	12	5	14	13	15

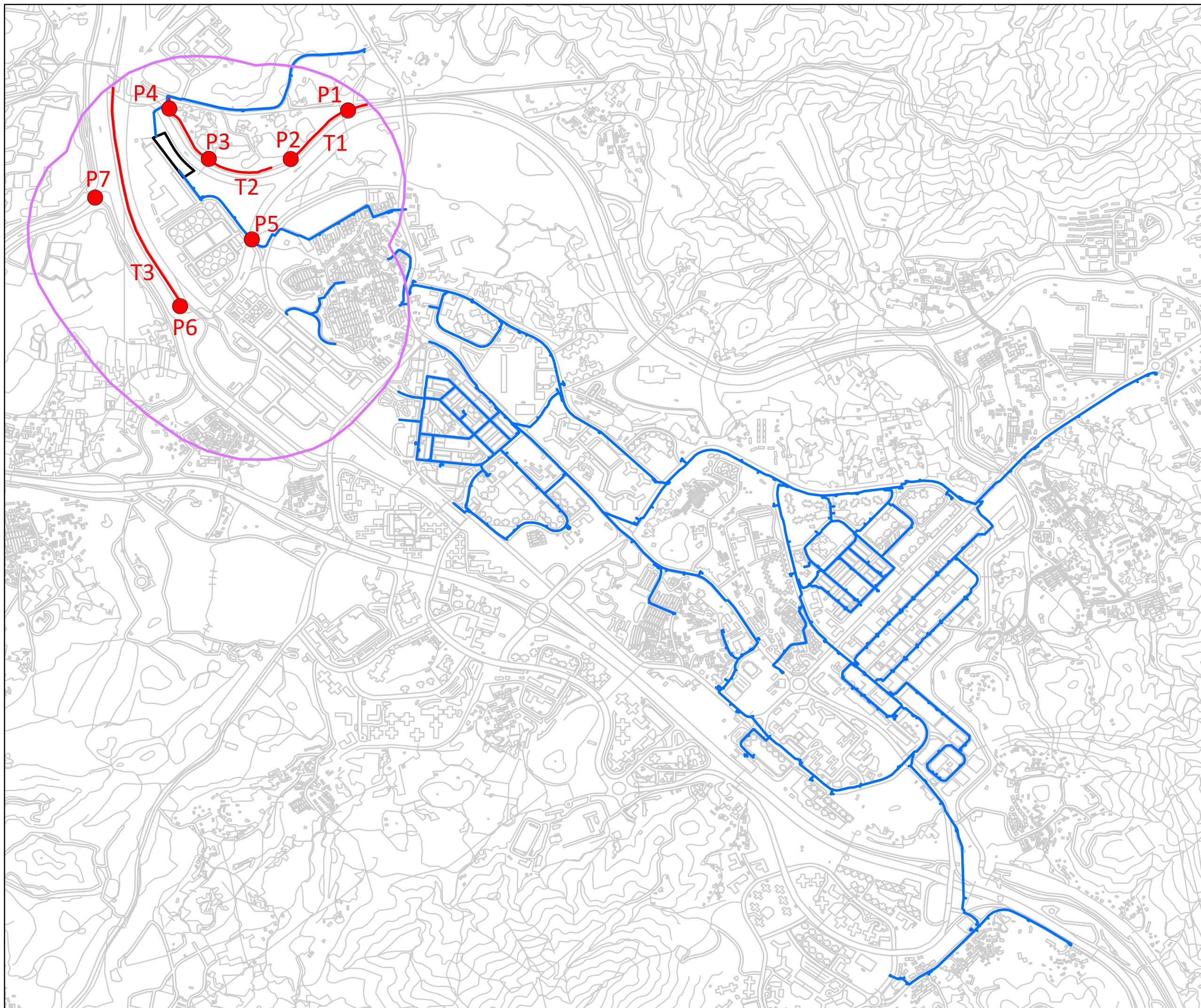
Representative Species		Recorded Abundance (Winter Baseline)							
Common Name	Species Name	14-02-19	22-02-19	25-02-19	08-03-19	15-03-19	22-03-19	25-03-19	
All Waterbirds		72	71	60	60	33	27	26	
Chinese Pond Heron	<i>Ardeola bacchus</i>	13	13	9	9	9	11	6	
Eastern Cattle Egret	<i>Bubulcus coromandus</i>	7	2	0	3	3	0	7	
Grey Heron	<i>Ardea cinerea</i>	13	11	14	10	4	2	0	
Great Egret	<i>Ardea alba</i>	7	3	2	4	1	1	0	
Little Egret	<i>Egretta garzetta</i>	11	14	14	15	12	12	11	
Great Cormorant	<i>Phalacrocorax carbo</i>	13	13	17	15	4	0	0	

Appendix E Survey Photos

<p>Photo 1 Excavators observed at project site at P4 (19/2/2024)</p>	<p>Photo 2 Road enhancement and sewerage system upgrade works by DSD at T2 (29/2/2024)</p>
 A photograph showing a construction site with a large yellow excavator and a smaller orange excavator. The site is partially covered with green tarpaulin. In the background, there is a large, multi-story building with a grid-like facade.	 A photograph of a white truck with a long, articulated crane arm. The crane is lifting a large, dark-colored object, possibly a piece of machinery or a large pipe, from the truck's bed.
<p>Photo 3 Stockpile of construction materials at P5 (19/2/2024)</p>	<p>Photo 4 Concrete block laying using excavator at T3 (16/2/2024)</p>
 A photograph showing a large pile of construction materials, including bags of cement and other supplies, stacked in a fenced-off area. The background shows trees and a hillside.	 A photograph of a construction site near a body of water. An excavator is positioned on a concrete structure, and workers are visible in the background. The water is calm, and the sky is clear.
<p>Photo 5 Drilling machine and excavator at BKREJV construction site at T3 (28/2/2024)</p>	<p>Photo 6 Great Cormorant at P7 (23/2/2024)</p>
 A photograph of a construction site with a red excavator and a drilling machine. The site is surrounded by red and white safety barriers. A green tarpaulin is visible in the background.	 A photograph of a Great Cormorant swimming in a body of water. The bird is dark-colored with a long neck and a pointed beak. The water is calm, and the background is a hazy sky.

Figure 1

Transect and Point Count Location



- Proposed Shek Wu Hui Water Reclamation Plant
- 500m Survey Boundary
- Proposed Retained Water Mains
- Walk Transects
- Point Count Locations

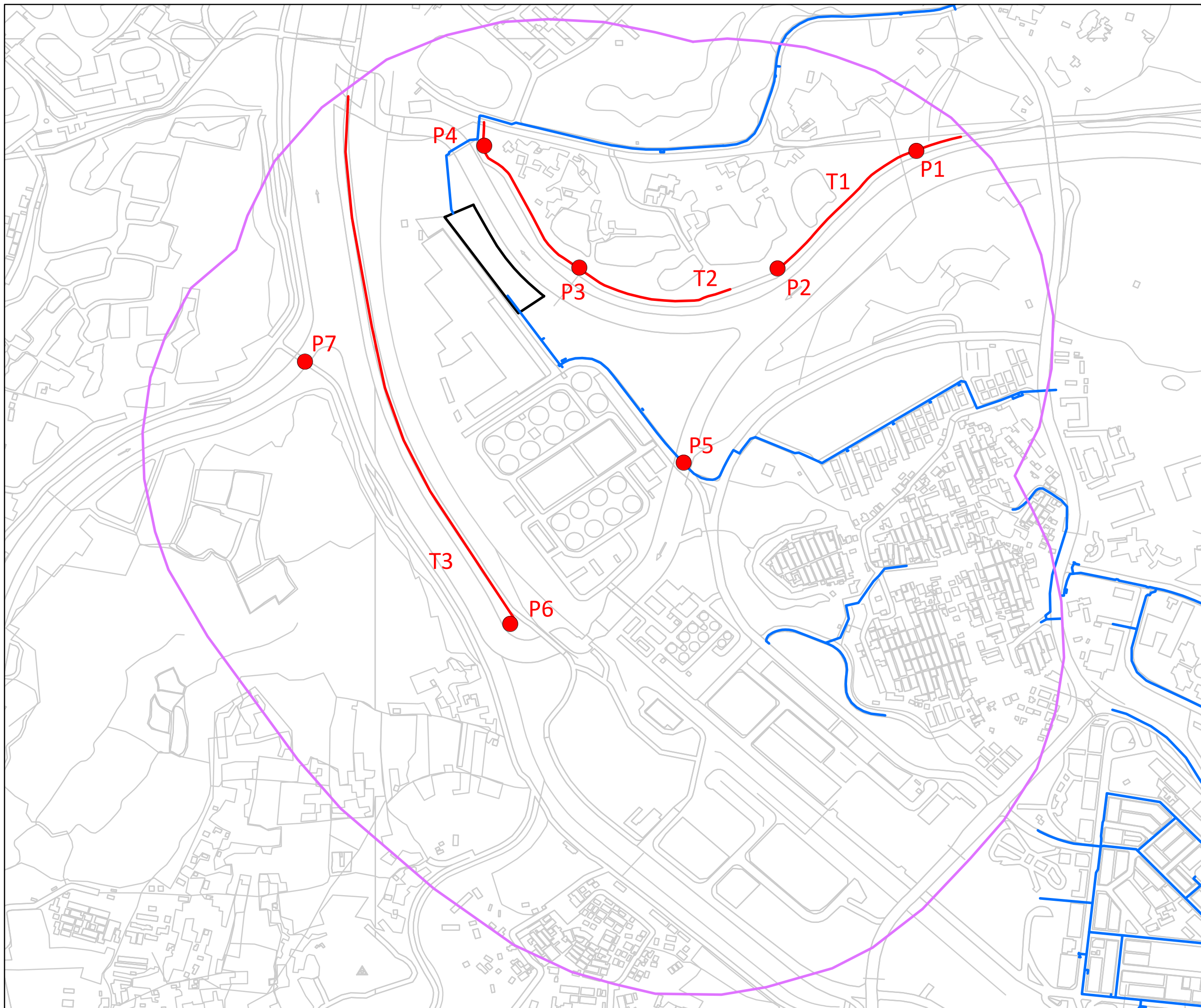







Project Title:
 WSD Contract No. 3/WSD/20 -
 Reclaimed Water Supply to Sheung Shui and Fanling -
 Provision of EM&A (Ecological) Monitoring

Figure Title:
 Transect and Point Count Locations

Drawn by:	NT	Scale:	1:14,500 on A3
Checked By:	NT	Date:	5 July 2022
Approved by:	IV		
Figure Number:	Figure 1	Revision:	2

Figure 1a
Transect and Point Count Location (Zoomed In)



-  Proposed Shek Wu Hui Water Reclamation Plant
-  500m Survey Boundary
-  Proposed Retained Water Mains
-  Walk Transect
-  Point Count Locations



Project Title:
WSD Contract No. 3/WSD/20 -
Reclaimed Water Supply to Sheung Shui and Fanling -
Provision of EM&A (Ecological) Monitoring

Figure Title:
Transect and Point Count Locations (zoomed in)

Drawn by:	NT	Scale:	1:6,000	on A3
Checked By:	NT	Date:	5 July 2022	
Approved by:	IV			
Figure Number:	Figure 1a			Revision: 2