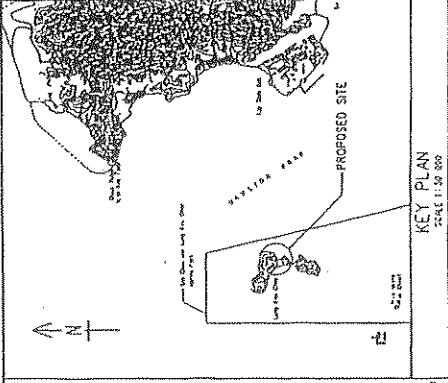


NOTES:
1. ALL DIMENSIONS ARE IN METRES.



POINT	EASTING (m)	NORTHING (m)
M1	808 244	827 860
M2	808 321	825 409
M3	805 235	826 093
C1	805 116	827 618
C2	805 034	825 308

NO.	DATE	DESCRIPTION	BY	CHECKED
1	15.01.2031	ISSUED		
2	16.01.2031	REVISED		
3	16.01.2031	REVISED		
4	16.01.2031	REVISED		
5	17.01.2031	REVISED		

PROJECT NO. TS 2031
DRAWING NO. 2031-01

CONSTRUCTION OF JETTY
AT LUNG KWU CHAU

PROPOSED MARINE WATER
QUALITY MONITORING
STATIONS

TS 2031
1:5000
TECHNICAL SERVICES DIVISION
CIVIL ENGINEERING OFFICE



CIVIL ENGINEERING
DEPARTMENT
HONG KONG

COPYRIGHT RESERVED

Construction of Lung Kwu Chau Jetty

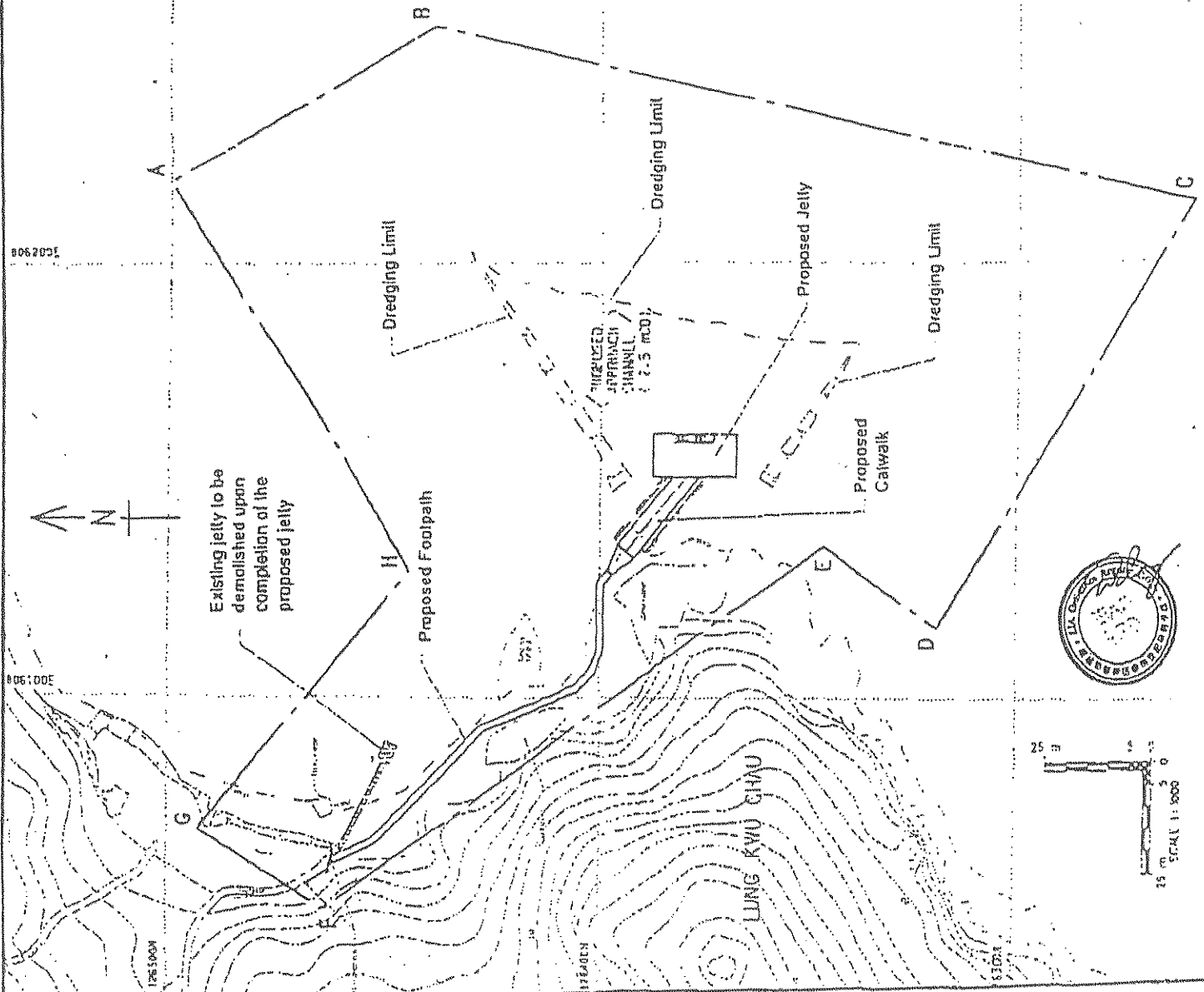
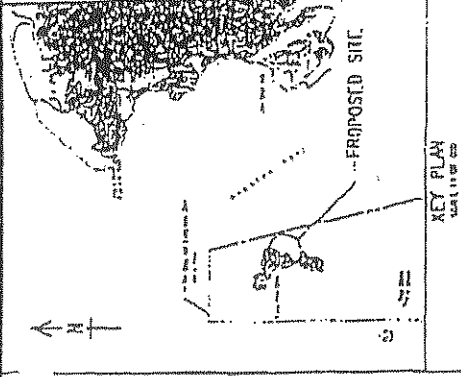
NOTES

1. All dimensions are in metres.
2. All co-ordinates refer to Hong Kong geodetic datum 1980 and are in metres.
3. All levels refer to chart datum (C.D.) and are in meters.

Environmental Permit No.:

EP-150/2002

Figure 1



LEGEND:

- WORK SITE LIMIT
- EXISTING JETTY TO BE DEMOLISHED

POINT	CO-ORDINATES	
	EASTING (m)	NORTHING (m)
A	806 219.45	826 500.00
B	806 256.11	826 439.35
C	806 214.29	826 261.11
D	806 115.42	826 320.26
E	806 134.08	826 347.02
F	806 052.72	826 464.80
G	806 070.76	826 493.01
H	806 128.23	826 444.86

