

東業德勤測試顧問有限公司
ETS-TESTCONSULT LIMITED

8/F., Block B, Veristrong Industrial Centre, 34-36 Au Pui Wan Street, Fotan, Hong Kong

Tel : 2695 8318

E-mail : etl@ets-testconsult.com

Fax : 2695 3944

Web site : www.ets-testconsult.com

TEST REPORT

China Harbour – China State Joint Venture

CONTRACT NO. CV/2009/02

HANDLING OF SURPLUS PUBLIC FILL

TSEUNG KWAN O AREA 137 FILL BANK

MONTHLY EM&A REPORT NO.6

(MAY 2010)

Prepared by:

LAW, Sau Yee
Senior Environmental Officer

Checked by:

LAU, Chi Leung
Environmental Team Leader

Issue Date: 10 June 2010

Report No.: ENA00467

ENVIRON

Ref.: CEDPFRSFEM00_0_0186L.10

17 June 2010

ETS-Testconsult Limited
8/F, Block B
Veristrong Industrial Centre
34-36 Au Pui Wan Street
Fo Tan, Hong Kong

By Post and Fax No.: 2695 3944

Attention: Mr. C. L. Lau

Dear Mr. Lau,

**Re: Contract No. CV/2009/02
Handling of Surplus Public Fill – Tseung Kwan O Area 137 Fill Bank
Monthly EM&A Report No. 6 for May 2010**

Reference is made to your submission of the draft Monthly EM&A Report for May 2010 for the captioned by E-mail on 12 June 2010, and the revised report by E-mail on 17 June 2010.

We are pleased to inform you that we have no further comments on the revised report.

Thank you very much for your attention and please do not hesitate to contact our Simon Lam or the undersigned should you have any queries.

Yours faithfully,



Tony Cheng
Independent Environmental Checker

c.c. CEDD
CHCSJV

Attn: Mr. C. H. So
Attn: Mr. Albus Cheung

Fax No.: 2714 0113
Fax No.: 2247 4108

Q:\Projects\CEDPFRSFEM00\Corr\CEDPFRSFEM00_0_0186L.10.doc



TABLE OF CONTENTS		Page
EXECUTIVE SUMMARY		
1.0	INTRODUCTION	1
2.0	PROJECT INFORMATION	
	2.1 Scope of the Project	1
	2.2 Site Description	2
	2.3 Work Programme	2
	2.4 Project Organization and Management Structure	2
	2.5 Contact Details of Key Personnel	2
3.0	WORK PROGRESS IN THIS REPORTING MONTH	2
4.0	AIR QUALITY MONITORING	
	4.1 Monitoring Requirement	2
	4.2 Monitoring Equipment	2 – 3
	4.3 Monitoring Parameters, Frequency and Duration	3
	4.4 Monitoring Locations and Schedule	3
	4.5 Monitoring Methodology	3 – 4
	4.6 Action and Limit levels	4
	4.7 Event-Action Plans	4
	4.8 Results and Observation	4 – 5
5.0	NOISE MONITORING	
	5.1 Monitoring Requirements	6
	5.2 Monitoring Equipment	6
	5.3 Monitoring Parameters, Duration and Frequency	6
	5.4 Monitoring Locations and Period	6
	5.5 Monitoring Procedures and Calibration Details	6 – 7
	5.6 Action and Limit levels	7
	5.7 Event-Action Plans	7
	5.8 Results and Observation	7
6.0	MARINE WATER QUALITY MONITORING	
	6.1 Monitoring Requirements	7
	6.2 Monitoring Locations	8
	6.3 Monitoring Parameters	8
	6.4 Monitoring Frequency	8
	6.5 Monitoring Methodology and Equipment Used	8 – 10
	6.6 Action and Limit Level	10
	6.7 Event and Action Plan	10
	6.8 Monitoring Duration and Period in this reporting month	10
	6.9 Marine Water Monitoring Results	11
7.0	IEC SITE AUDIT AND WEEKLY ET SITE INSPECTIONS	
	7.1 IEC site Audits	11
	7.2 Weekly ET Site Inspections	11 – 13
	7.3 Review of Environmental Monitoring Procedures	13
	7.4 Assessment of Environmental Monitoring Results	13
	7.5 Advice on the Solid and Liquid Waste Management Status	13 – 14
8.0	STATUS OF ENVIRONMENTAL LICENSING AND PERMITTING	14
9.0	ENVIRONMENTAL NON-CONFORMANCE	
	9.1 Summary of air quality, noise and marine water quality	14
	9.2 Summary of Environmental Complaints	15
	9.3 Summary of Notification of Summons and Prosecution	15
10.0	IMPLEMENTATION STATUS	
	10.1 Implementation Status of Environmental Mitigation Measures	15
	10.2 Implementation Status of Event and Action Plan	15
	10.3 Implementation Status of Environmental Complaint, Notifications of Summons and Successful Prosecutions Handling	15
11.0	CONCLUSION AND RECOMMENDATIONS	15 – 16
12.0	FUTURE KEY ISSUE	
	12.1 Work Programme for the Coming Month	17
	12.2 Key Issues for the Coming Month	17 – 18
	12.3 Monitoring Schedule for the Coming Month	18



APPENDIX

A	Organization Chart and Lines of Communication
B1	Calibration Certificates for Impact Air Quality Monitoring Equipment
B2	Impact Air Quality Monitoring Results
B3	Graphical Plots of Impact Air Quality Monitoring Data
C1	Calibration Certificates for Impact Noise Monitoring Equipment
C2	Impact Noise Monitoring Results
C3	Graphical Plots of Impact Noise Monitoring Data
D1	Calibration Certificates for Impact Marine Water Quality Monitoring Equipment
D2	Impact Marine Water Quality Monitoring Results
D3	Graphical Plots of Impact Marine Water Quality Monitoring Data
E	Weather Condition
F	Event-Action Plans
G	Work Programme
H	IEC's Site Audit Records
I	Weekly ET's Site Inspection Record
J	Implementation Schedule of Mitigation Measures
K	Site General Layout Plan
L	Monitoring Schedule for the Coming Month

FIGURES

Figure 1	Water Quality Monitoring Stations
Figure 2	Noise Environmental Monitoring Station
Figure 3	Air Quality Environmental Monitoring Stations

TABLES

2.1	Contact Details of Key Personnel
4.1	Air Quality Monitoring Equipment
4.2	Monitoring parameters, duration and frequency of air quality monitoring
4.3	Air Quality Monitoring Locations
4.4	Action and Limit levels for 24-hr TSP and 1-hr TSP
4.5	Summary of 1-hr TSP and 24-hr TSP Monitoring Results
5.1	Noise Monitoring Equipment
5.2	Duration, Frequency and Parameters of noise monitoring
5.3	Noise Monitoring Locations
5.4	Action and Limit levels for noise monitoring
5.5	Summary of Impact Noise Level
6.1	Locations of Marine Water Monitoring Stations
6.2	Marine Water Quality Monitoring Parameters
6.3	Monitoring frequency of the marine water
6.4	Summary of testing procedures
6.5	Details of Marine Water Quality Monitoring Equipment (In-site measurement)
6.6	Water Quality Action and Limit Levels
6.7	Time Schedule of Impact Marine Water Quality Monitoring
6.8	Summary of Impact Marine Water Quality Exceedances in this reporting month
7.1	Dates of IEC Site Audits in this reporting month
7.2	Key Findings of IEC Site Audits in this reporting month
8.1	Summary of environmental licensing and permit status
10.1	Summary of Environmental Complaints and Prosecutions



EXECUTIVE SUMMARY

This monthly Environmental Monitoring and Audit (EM&A) report No.6 was prepared by ETS-Testconsult Ltd (ET) for the "Contract No: CV/2009/02 – Handling of Surplus Public Fill – Tseung Kwan O Area 137 Fill Bank" (The Project).

This report documented the findings of EM&A Works conducted during the operation phase of Fill Bank at Tseung Kwan O Area 137 in May 2010.

Site Activities

As informed by the Contractor, the site activities in this reporting month were as below:

- Removal & delivery of public fill stockpiled material to Mainland
- Operation of the road water lorries and the road sweeper
- Maintenance of haul road within fill bank area
- Delivery of public fill received at the Chai Wan Public Fill Barging Point to TKO fill bank
- Operation of the tipping hall (A1, A2 & A3)
- Operation at the queuing area for public truck lorries

Environmental Monitoring Progress

The summary of the monitoring activities in this monitoring month is listed below:

- Noise Monitoring (Day-time): 1 Occasion at 1 designated location
- 24-hour TSP Monitoring: 5 Occasions at 2 designated locations
- 1-hour TSP Monitoring: 16 Occasions at 2 designated locations
- Marine Water Quality Monitoring: 12 Occasions at 2 designated locations
- Weekly-site inspection: 4 Occasions

Noise Monitoring

No exceedances of Action and Limit levels for noise monitoring were recorded in the reporting month.

Air Monitoring

No exceedances of Action and Limit levels were recorded for 1-hr and 24-hr TSP monitoring in the reporting month.

Marine Water Quality Monitoring

No exceedances of Action and Limit levels were recorded for water quality monitoring in the reporting month.

Site Inspection

Environmental site inspections conducted in this reporting month are presented as follows:

<u>Concerned Parties</u>	<u>Dates of Audit / Inspection</u>
ET Weekly site inspection	05, 12, 19 and 26 May 2010
IEC site inspection	05 and 19 May 2010

In general, performance on environmental mitigation measures implemented was found to be satisfactory in this reporting month. The major findings observed during site inspections are presented in the Section 7.0.

Landscape and Visual

The germination rate on the panels was satisfactory in this reporting month. The Contractor should properly maintain the hydroseeded panels.

Environmental Complaints, Notification of summons and successful prosecutions

No complaints, notification of summons and prosecutions with respect to environmental issues were received in this reporting month.



Future Key Issues

Based on the site inspections and forecast of engineering works in the coming month, key issues to be considered are as follows:

- *Noise and air quality impact due to site works;*
- *Maintain wheel washing facilities properly;*
- *Maintain all drainage and desilting facilities properly;*
- *Use and maintain silt curtain properly;*
- *Clean up the fill material on concrete pavement along the BHA frequently;*
- *Watering, hydroseeding or covering all opening slopes and stockpiles with tarpaulin to avoid wind and water erosion;*
- *Sufficient drip trays for all oil drums / chemical containers;*
- *Implement all necessary preventive measures to avoid oil leakage. In the event an oil leakage happens, the Contractor should properly remove the leaked oil and handle the contaminated soil and all materials using for this cleaning works as chemical waste;*
- *Maintain good site practice and waste management to minimize environmental impacts at the site; and*
- *Follow-up improvements on waste management issues.*



1.0 INTRODUCTION

China Harbour – China State Joint Venture (CHCSJV) appointed Environmental Team (ET) of ETS-Testconsult Limited (ETL) to undertake the Environmental Monitoring and Audit (EM&A) for the “Contract No: CV/2009/02 – Handling of Surplus Public Fill – Tseung Kwan O Area 137 Fill Bank” (The Project).

In accordance with the Environmental Permit (No.: EP-134/2002/H) (the EP), an EM&A programme should be implemented in accordance with the procedures and requirements in the EM&A Manual of the approved EIA report (Registration No. AEIAR-060/2002). The EM&A programme for this study as stated in Section 2.3.1 of the EM&A Manual covers the following environmental aspects during the establishment, operation and removal phases of the Fill Bank at Tseung Kwan O Area 137:

- *Fugitive Dust;*
- *Noise generation from onsite activities;*
- *Water Quality; and*
- *Landscape and Visual.*

The EM&A programme requires environmental monitoring for air quality, noise and water quality and environmental site inspections for air quality, noise, water quality, landscape and visual, and waste management. The EM&A requirements for each parameter described in the following sections include:

- *All monitoring parameters;*
- *Monitoring schedules for the reporting month and forthcoming months;*
- *Action and Limit levels for all environmental parameters;*
- *Event/Action Plans;*
- *Environmental mitigation measures, as recommended in the Project EIA study final report; and*
- *Environmental requirements in contract documents.*

Baseline monitoring was completed in August and September 2002 by Materialab. Action and Limit Levels were established for air and water quality parameters based on the baseline monitoring results.

This report documented the findings of EM&A Works conducted during the operation phase of Fill Bank at Tseung Kwan O Area 137 in May 2010.

2.0 PROJECT INFORMATION

2.1 Scope of the Project

The scale and scope of the Project as stated in the EP include:

- Site clearance;
- Construction of a temporary storm water system;
- Stockpiling of 6 million m³ of public fill;
- Setting up two barging points: one at the Tseung Kwan O Basin (TKO Basin) and one at the Construction and Demolition Material Sorting Facility (C&DMSF) for transporting the stockpiled public fill by barges;
- Setting up a temporary barging point at the existing Explosive Off-loading Barging Point located in the south-eastern part of Area 137 for the period of May 2004 to December 2004 for transporting the stockpiled public fill by barge;
- Construction and operation of a Construction and Demolition Material Sorting Facility (C&DMSF);
- Setting up a Construction and Demolition Material Crushing Facility at the TKO Basin; and
- Remove the temporary fill bank.



2.2 Site Description

Tseung Kwan O Area 137 is located at the southern end of Wan Po Road. In the vicinity of the site are other industrial uses such as SENT landfill, TKO Industrial Estate, etc. Both Island Resort and Fullview Garden are also situated at more than 1.8km from the site. Other existing ASRs and NSRs, including resident developments and schools, are located at a further distance away from TKO Area 137.

2.3 Work Programme

Details of work programme are shown in Appendix G.

2.4 Project Organization and Management Structure

The organization chart and lines of communication with respect to the on-site environmental management and monitoring program are shown in Appendix A.

2.5 Contact Details of Key Personnel

The key personnel contact names and telephone numbers are shown in Table 2.1.

Table 2.1 Contact Details of Key Personnel

Organization	Name of Key Staff	Project Role	Tel. No.	Fax No.
CEDD	Mr. Lawrence Ng, Mr. Chi Ho So, Mr. Tun Hon Chu, Mr. Chi Yuen Liu	Engineer's Representative	2760 5835	2714 0113
IEC (Materialab) *	Mr Joseph POON	IEC	2450 8238	2450 6138
IEC (Environ) *	Mr Tony Cheng	IEC	3743 0722	3548 6988
Contractor (CHCSJV)	Mr. Wah Fung Lok	Contractor's Agent	9772 7055	2243 4089
ET (ETL)	Mr C. L. Lau	ET Leader	2946 7791	2695 3944

Remark (*): Materialab was being as IEC of this Project until 31 January 2010 and was replaced by Environ from 01 February 2010.

3.0 WORK PROGRESS IN THIS REPORTING MONTH

As informed by the Contractor, the activities in the reporting month include:

- Removal & delivery of public fill stockpiled material to Mainland
- Operation of the road water lorries and the road sweeper
- Maintenance of haul road within fill bank area
- Delivery of public fill received at the Chai Wan Public Fill Barging Point to TKO fill bank
- Operation of the tipping hall (A1, A2 & A3)
- Operation at the queuing area for public truck lorries

4.0 AIR QUALITY MONITORING

4.1 Monitoring Requirement

TSP levels were monitored in the reporting month in accordance with the EM&A Manual. Table 4.4 shows the Action and Limit Levels for the environmental monitoring works.

4.2 Monitoring Equipment

Both 1-hour and 24-hour TSP air quality monitoring was performed using a GMWS2310 High Volume Air Sampler (HVS) located at each of the designated monitoring station. Table 4.1 summarizes the equipment used in the air quality monitoring programme. A copy of the calibration certificates for the HVS and calibrator are attached in Appendix B1.



Table 4.1 Air Quality Monitoring Equipment

Equipment	Model and Make
HVS	Greasby GMWS2310
Calibrator	Tisch TE-5025A
Wind Data Logger	Davis Weather Monitor II

4.3 Monitoring Parameters, Frequency and Duration

Table 4.2 summarizes the monitoring parameters, monitoring duration and frequencies of air quality monitoring.

Table 4.2 Monitoring parameters, duration, frequency of air quality monitoring

Parameter	Duration	Frequency
24-hr TSP	24 hr	Once every six days
1-hr TSP	1 hr	Three times per day every six days

4.4 Monitoring Locations

Table 4.3 tabulates the air quality monitoring locations of this project.

Table 4.3 Air quality monitoring locations

Monitoring station	Location
TKO-A1	Outside CEDD Site Office
TKO-A2	Site Egress

4.5 Monitoring Methodology

Both 1-hr and 24-hr air quality monitoring (High Volume Sampler)

Instrumentation

High volume sampler, as HVS, (Greasby GMWS2310) complete with appropriate sampling inlets were employed for both 1-hour and 24-hour TSP monitoring. The sampler is composed of a motor, a filter holder, a flow controller and a sampling inlet and its performance specification complies with that required by USEPA standard Title 40, Code of Federation Regulations Chapter 1 (Part 50).

Installation

The installation of HVS refers to the requirement stated in EM&A Manual.

Operation/Analytical Procedures

Operating/analytical procedures for the operation of HVS are as below:

- Prior to the commencement of the dust sampling, the flow rate of the high volume sampler was properly set (between 0.6m³/min and 1.7m³/min.) in accordance with the manufacturer's instruction to within the range recommended in USEPA Standard Title 40, CFR Part 50. The flow rate was indicated on the flow rate chart.
- For TSP sampling, fiberglass filters (GA-55) were used.
- The power supply was checked to ensure the sampler worked properly.
- On sampling, the sampler was operated 5 minutes to establish thermal equilibrium before placing any filter media at designated air monitoring station.
- The filter holding frame was then removed by loosening the four nuts and carefully a weighted and conditioned filter was centered with the stamped number upwards, on a supporting screen.
- The filter was aligned on the screen so that the gasket formed an air-tight seal on the outer edges of the filter. Then the filter holder frame was tightened to the filter holder with swing bolts. The applied pressure should be sufficient to avoid air leakage at the edges.
- The programmable timer will be set for a sampling period of 1 hour or 24 hours. Information was recorded on the record sheet, which included the starting time, the weather condition and the filter number (the initial weight of the filter paper can be found out by using the filter number.).
- After sampling, the filter was transferred from the filter holder of the HVS to a sealed plastic bag and sent to the laboratory for weighting. The elapsed time was also recoded.



- Before weighting, all filters were equilibrated in a desiccator for 24 hour with the temperature of 25°C ± 3°C and the relative humidity (RH) <50% ±5%.
- All measurement procedures in Section 2.3 of the EM&A Manual were followed during the reporting month.

Maintenance & Calibration

- HVS and their accessories should be maintained in good working condition, such as replacing motor brushes routinely and checking electrical wiring to ensure a continuous power supply.
- HVS should be calibrated at bi-monthly intervals.

Wind Data Monitoring

Measuring Procedure

Upon installation of the wind data logger on site, temperature, wind speed and direction was automatically stored in the logger. Regular downloading of the information was carried out weekly.

Maintenance

Cleaning was provided for all the rotational parts of the wind data logger regularly. Replacement of battery was carried out weekly. The wind data logger was checked once per week and no calibration was required for the equipment as instructed by the manufacturer.

4.6 Action and Limit Levels

Table 4.4 shows the Action and Limit levels for 24-hr TSP and 1-hr TSP monitoring.

Table 4.4 Action and Limit Levels for 24-hr TSP and 1-hr TSP

Monitoring Location	24-hr TSP ($\mu\text{g}/\text{m}^3$)		1-hr TSP ($\mu\text{g}/\text{m}^3$)	
	Action Level	Limit Level	Action Level	Limit Level
TKO-A1	210	260	376	500
TKO-A2	210	260	376	500

4.7 Event-Action Plans

Please refer to Appendix F for details.

4.8 Results and Observation

4.8.1 1-hour and 24-hour TSP Monitoring results

Monitoring data of both 1-hour and 24-hour TSP monitoring carried out in this reporting month are summarized in Appendix B2. Graphical presentation of 1-hour and 24-hour TSP monitoring results for the reporting month is shown in Appendix B3. Wind data included wind speed and wind direction was extracted from Tseung Kwan O Station of Hong Kong Observatory during this reporting month and is presented in Appendix E. Table 4.5 summarizes 1-hr TSP and 24-hr TSP monitoring results.



Table 4.5 Summary of 1-hr TSP and 24-hr TSP Monitoring Results

Air quality monitoring Stations	Location	Monitoring Period						
		24-hr TSP			1-hr TSP			
		Date	Result ($\mu\text{g}/\text{m}^3$)	Exceedance #	Date	Start Time	Result ($\mu\text{g}/\text{m}^3$)	Exceedance #
TKO-A1	Outside CEDD Site 2ffice	06/05/10	179	X	03/05/10	13:00	282	X
					05/05/10	10:06	241	X
					06/05/10	13:00	303	X
		12/05/10	162	X	07/05/10	15:40	257	X
					10/05/10	15:30	282	X
					12/05/10	09:00	328	X
		18/05/10	142	X	14/05/10	09:00	303	X
					17/05/10	09:20	323	X
					18/05/10	09:00	295	X
		24/05/10	154	X	19/05/10	09:00	372	X
					19/05/10	13:00	355	X
					24/05/10	09:35	340	X
		29/05/10	132	X	26/05/10	09:22	276	X
					28/05/10	16:03	271	X
29/05/10	10:30				289	X		
---	---	---	---	---	---	---	---	
TKO-A2	Site Egress	06/05/10	172	X	03/05/10	13:00	259	X
					05/05/10	10:06	196	X
					06/05/10	13:00	283	X
		12/05/10	150	X	07/05/10	15:48	251	X
					10/05/10	15:25	285	X
					12/05/10	09:00	287	X
		18/05/10	129	X	14/05/10	09:00	303	X
					17/05/10	09:26	289	X
					18/05/10	09:00	273	X
		24/05/10	149	X	19/05/10	09:00	273	X
					19/05/10	13:00	367	X
					24/05/10	09:40	360	X
		29/05/10	142	X	26/05/10	09:18	262	X
					28/05/10	15:58	251	X
29/05/10	10:35				278	X		
---	---	---	---	---	---	---	---	
---	---	---	---	---	---	---	---	

Remark (*): L=Limit Level exceedance, A=Action Level exceedance and X=not an exceedance

No exceedance of Action and Limit Level of 1-hr TSP and 24-hour TSP monitoring results was recorded during the reporting month.

4.8.2 Observation

Generally, the Contractor implemented sufficient dust mitigation measures, including operation of the mist spraying systems at the CEDD Combined Reception Office and the site egress area, wheel washing facilities, road dampening by water bowlers and automatic water sprinklers on the main haul roads. Furthermore, hydroseeded slopes on the stockpiling areas was maintained properly in order to prevent dust generation from wind erosion of the exposed surfaces. Other dust sources near TKO Area 137 also included operation of the C&DMSF at the PBR2 Project site, the temporary C&DMSF at Portion K and dumping activities at the SENT Landfill.



5.0 Noise Monitoring

5.1 Monitoring Requirements

Noise monitoring was conducted at 1 monitoring station as specified in the approved EM&A Monitoring Proposal for good site practice. The equipment, parameter, frequency, duration, methodology, calibration details, results and observations of the noise monitoring for the reporting month are presented in this section.

5.2 Monitoring Equipment

An Integrating Sound Level Meter was used for noise monitoring. It was a Type 1 sound level meter capable of giving a continuous readout of the noise level reading including equivalent continuous sound pressure level (L_{eq}) and percentile sound pressure level (L_x). It complies with International Electro Technical Commission Publications 651:1979 (Type1) and 804:1985 (Type1), and speed in m/s was used to monitor the wind speed.

Table 5.1 summarizes noise monitoring equipment model being used. A copy of the calibration certificate for noise meter and calibrator are attached in Appendix C1.

Table 5.1 Noise Monitoring Equipment

<i>Equipment</i>	<i>Model</i>
<i>Integrating Sound Level Meter</i>	<i>Rion NL-31 Sound Level Meter</i>
<i>Calibrator</i>	<i>Castle GA607 Acoustic Calibrator</i>
<i>Portable Wind Speed Indicator</i>	<i>TSI Model 8340-M Air Velocity Meter</i>

5.3 Monitoring Parameters, Duration and Frequency

Duration, frequencies and parameters of noise measurement are presented in Table 5.2.

Table 5.2 Duration, Frequencies and Parameters of Noise Monitoring

<i>Time period</i>	<i>Duration/min</i>	<i>Parameters</i>	<i>Frequency</i>
<i>Day-time: 0700-1900 hrs on normal weekday</i>	<i>30</i>	<i>L_{eq}, L_{10}, L_{90}</i>	<i>Once per month</i>

5.4 Monitoring Locations

One Noise monitoring was conducted at the noise monitoring location, TKO-N1 as shown in Figure 2 during the reporting month. Table 5.3 describes the location of the monitoring station.

Table 5.3 Noise Monitoring Locations

<i>Monitoring station</i>	<i>Location</i>	<i>Type of Measurement</i>
<i>TKO-N1</i>	<i>Outside site Egress along Wan Po Road</i>	<i>Free Field</i>

5.5 Monitoring Procedures and Calibration Details

Operation/Analysis Procedures

- The Sound Level Meter was set on a tripod at a height of 1.2m above the ground.
- For free field measurement, the meter was positioned away from any nearby reflective surfaces.
- The battery condition was checked to ensure the correct functioning of the meter.
- Parameters such as frequency weighting, the time weighting and the measurement time were set as follows:
 - *Frequency weighting: A*
 - *Time weighting : Fast*
 - *Time measurement : 30 mins*
- Prior to and after each noise measurement, the meter was calibrated using a Calibrator for 94 dB at 1000HZ. If the difference in the calibration level before and after measurement was more than 1dB(A), the measurement would be considered invalid and repeat measurement would be required after re-calibration or repair of the equipment.
- The wind speed was frequently checked with a portable wind meter.



- During the monitoring period, the Leq, L10 and L90 were recorded. In addition, site conditions and noise sources were recorded on a standard record sheet.
- Correction factor of +3dB(A) should be made to the free Field measurements.
- Noise monitoring would be cancelled in the presence of fog, rain, wind with a steady speed exceeding 5m/s, or wind gusts exceeding 10m/s.

Maintenance and Calibration

- The microphone head of the sound level meter and calibrator are cleaned with soft cloth in quarterly intervals.
- The meter is sent to the supplier or HOKLAS laboratory to check and calibrated in yearly intervals.

5.6 Action and Limit Levels

The Action and Limit levels for noise levels derived as illustrated in Table 5.4.

Table 5.4 Action and Limit Levels for noise monitoring

Time Period	Time Period	Action	Limit
Normal hours	0700-1900 hrs on normal weekdays	When one documented complaint is received	75 dB(A)

5.7 Event-Action Plans

Please refer to the Appendix F for details.

5.8 Results and Observation

5.8.1 Results

Only Day-time noise monitoring was carried out at monitoring station TKO-N1 in this reporting month. The detail of the noise monitoring is provided in Appendix C2. Graphical presentation of the monitoring result for the reporting month is shown in Appendix C3. A summary of the monitoring result is presented in Table 5.5.

Table 5.5 Summary of Impact Noise Level

Date	Start Sampling Time (hh:mm)	Noise Level dB (A) *		
		L _{eq(30min)}	L ₁₀	L ₉₀
06/05/10	14:00	65.9	69.0	62.1

Remark: (*): Correction factor of +3dB(A) was added to the measured results due to the free Field measurements.

Since no documented complaints on noise issue were received in this reporting month, no Action Level exceedances were recorded. Besides, no exceedances in Limit Level were recorded according to the result from Day-time noise monitoring.

5.8.2 Observation

The major noise source during the monitoring event was the dump truck traffic. Operation of the Fill Bank was from 08:00 to 21:00 from Monday to Sunday in the reporting month. Whereas the operation hours for barge activities in the TKO Basin was from 08:00 to 23:00. The monitoring result complied with the noise limit of 75dB(A).

6.0 MARINE WATER QUALITY MONITORING

6.1 Monitoring Requirements

In accordance with the EM&A Manual, impact marine water quality monitoring was conducted three days per week. Measurements were taken at both mid-flood and mid-ebb tides at three depths (i.e. 1m below surface, mid depth and 1m from seabed) at Control Station, C1 and Monitoring Station, M4.



6.2 Monitoring Locations

For the Reclamation Project, there were 4 Designated Monitoring Stations and 2 Designated Control Stations specified in the EM&A Manual. Upon the completion of the monitoring programme under Stage 2 reclamation works, the ET started monitoring events at the impact station M4 and the control station C1 from 18 May 2004 onwards. Figure 1 shows the location of the marine water quality monitoring stations. Table 6.1 describes the locations of the monitoring stations in the reporting month.

Table 6.1 Locations of Marine Water Monitoring Stations

Station Description	Code	HK Metric Grid E	HK Metric Grid N
Control Station (Ebb tide)	TKO-C1	844 740.208	815 371.502
Monitoring Station, Tung Lung Chau Fish Culture Zone	TKO-M4	847 741.029	812 977.878

6.3 Monitoring Parameters

Monitoring of the marine water quality parameters are listed in Table 6.2.

Table 6.2 Marine Water Quality Monitoring Parameters

In-situ measurement	Laboratory analysis
Depth (m)	Suspended solids (mg/L)
Temperature (°C)	
Dissolved Oxygen (mg/L and % saturation)	
Turbidity (NTU)	
Salinity (ppt)	

6.4 Monitoring Frequency

The monitoring frequency of the marine water monitoring is summarized in Table 6.3.

Table 6.3 Monitoring frequency of the marine water

Parameter	Frequency	No. of Location	No. of Depths
Temperature	3 days/week, 2 tides/day	2 (TKO-C1 and TKO-M4)	3 (Surface, mid-depth & bottom)
Salinity			
DO			
Turbidity			
Suspended solids			

6.5 Monitoring Methodology and Equipment Used

For Location of the monitoring stations

Global Positioning System (GPS)

A hand-held digital GPS was used to identify the designated monitoring stations prior to water sampling.

For Water Depth measurement

Echo Sounder

A portable, battery-operated echo sounder was used for the determination of water depth at each designated monitoring station.

For In-situ Water Quality Measurement

All in-situ monitoring instruments were checked, calibrated and certified by a laboratory accredited under HOKLAS or any other international accreditation scheme before use, and subsequently re-calibrated at 3 monthly intervals or sometimes longer throughout all stages of the water quality monitoring.



Dissolved Oxygen, Salinity and Temperature Measuring Equipment

A portable, weatherproof dissolved oxygen & salinity measuring instrument, which complete with cable, sensor and DC power source (e.g. YSI 85 or equivalent) was used for measuring:

- a dissolved oxygen level in the range of 0-20 mg/L and 0-200 % saturation;
- a salinity in range 0-40 ppt; and
- a temperature of 0-45 degree Celsius

A membrane electrode with automatic temperature compensation complete with a cable was installed.

Turbidity Measurement Instrument

A portable and weatherproof turbidity meter (HACH model 2100P) was used during impact monitoring. It has a photoelectric sensor capable of measuring turbidity between 0-1000 NTU. Response of the sensor was checked with certified standard Turbidity solutions before the start of measurement.

For Water Sampling and Sample Analysis

In-situ monitoring was carried out at three depths: 1 meter below water surface, at mid-depth and 1 meter above the seabed. If the water depth is less than 6 m, the mid-depth station shall be omitted and if the water depth is below 3 m, only the mid depth station shall be monitored.

Water Sampler

A water sampler comprising a transparent PVC cylinder, with a capacity of not less than 2 liters, was lowered into the water body at the predetermined depth. The both opening ends of the sampler were then closed accordingly by dead weight and water samples were collected.

Water Container

The sample container, made by high-density polythene, was rinsed with a portion of the water sample. The water sample was then transferred to the container, labelled with a unique sample ID and sealed with a screw cap. The water samples were stored in a cool box maintained at 4°C. The water samples were then delivered to a local HOKLAS-accredited laboratory (Environmental Laboratory, ETS-Testconsult Ltd, HOKLAS Registration No. 022) on the same day for analysis.

The summary of testing method of testing parameter as recommended by EIA or required by EPD, with the QA/QC results in accordance with the requirement of HOKLAS or international accredited scheme is shown in Table 6.4.

Table 6.4 Summary of testing procedures

Laboratory Analysis	Testing Procedure	Detection Limit
Total suspended solids	In house method based on APHA 19 th ed 2540D	1.0 mg/L

In-situ measurement

All in-situ monitoring instruments were checked, calibrated and certified by a laboratory accredited under HOKLAS or any other international accreditation scheme before use. Responses of sensors and electrodes were checked with certified standard solutions before each use. Wet bulb calibration for a DO meter was carried out before the start of measurement.

At each measurement/sampling depth, two consecutive measurements of dissolved oxygen (DO), dissolved oxygen saturation (DOS), turbidity and salinity were taken. For turbidity measurement, the sample was collected by using sampler and then transferred to the cell. The reading of turbidity of the sample was directly recorded from the Turbidimeter (HACH 2100P) after inserting the cell to the Turbidimeter. For DO, DOS and Salinity, duplicate measurements were performed by dropping the calibrated probes of the corresponding monitoring equipments to the designated depths of the water column and taking readings after stabilized. The duplicate measurements were averaged if the difference was not greater than 25%. If the difference is greater than 25%, repeat measurement will be required.



Table 6.5 shows the equipment used for in-situ monitoring of water quality. The calibration certificates are attached in Appendix D1.

Table 6.5 Details of Marine Water Quality Monitoring Equipment (In-site measurement)

Parameter	Model	Date of Calibration	Due Date	Equipment No.
Coordinate of Monitoring stations	MLR GPS Navigator, SP24	---	----	ET/EW/005/01*
Dissolved Oxygen (Saturation), Temperature, Salinity	YSI Dissolved Oxygen, Salinity & Temperature Meter, YSI 85	01/04/10	01/07/10	ET/EW/008/003*
Turbidity	HACH Model 2100P Turbid Meter	09/02/10 08/05/10	08/05/10 07/08/10	ET/0505/006
Water Depth	EAGLE Strata 128 Sonar	----	----	EW/002/02

Remark: (*) indicates the instrument should be calibrated on use.

6.6 Action and Limit Level

The water quality criteria, namely Action and Limit (A/L) levels are presented in the table below.

Table 6.6 Water Quality Action and Limit Levels

Parameter	Action Level	Limit Level
DO (mg/L)	<u>Surface & Middle</u> <5.45 mg/L (5%-ile of baseline data) <u>Bottom</u> <4.72 mg/L (5%-ile of baseline data)	<u>Surface & Middle</u> <5.10 mg/L (1%-ile of baseline data) <u>Bottom</u> <2.00 mg/L
SS (mg/L) (Depth-averaged)	>6.74 mg/L (95%-ile of baseline data) or >120% of the upstream control station's SS at the same tide on the same day	>7.67 mg/L (99%-ile of baseline data) or >130% of the upstream control station's SS at the same tide on the same day
Turbidity (NTU) (Depth-averaged)	>4.28 NTU (95%-ile of Impact data) or >120% of the upstream control station's turbidity at the same tide on the same day	>4.58 NTU (99%-ile of Impact data) or >130% of the upstream control station's turbidity at the same tide on the same day

6.7 Event and Action Plan

Please refer to the Appendix F for details.

6.8 Monitoring Duration and Period in this reporting month

Below is the time schedule for the water quality monitoring events that were conducted in this reporting month:

Table 6.7 Time Schedule of Impact Marine Water Quality Monitoring

May 2010						
Sunday	Monday	Tuesday	Wednesday	Thursday	Friday	Saturday
						1 Holiday
2	3 ▼	4	5 ▼	6	7 ▼	8
9	10 ▼	11	12 ▼	13	14 ▼	15
16	17 ▼	18	19 ▼	20	21 Holiday	22
23	24 ▼	25	26 ▼	27	28 ▼	29
30	31 ▼					

Remarks: (▼) = Marine water quality monitoring carried out by ET.

The daily marine water quality monitoring duration are detailed in Appendix D2.



6.9 Marine Water Quality Monitoring Results

The impact water quality measurement results are detailed in Appendix D2. Appendix D3 presents the water quality monitoring data and graphical presentations of monitoring results respectively.

The summary of marine water quality exceedances is shown in Table 6.8.

Table 6.8 Summary of Impact Marine Water Quality Exceedances in this reporting month

Station	Exceedance Level	DO		Turbidity		SS		Total	
		Flood	Ebb	Flood	Ebb	Flood	Ebb	Flood	Ebb
TKO-C1	Action	0	0	0	0	0	0	0	0
	Limit	0	0	0	0	0	0	0	0
TKO-M4	Action	0	0	0	0	0	0	0	0
	Limit	0	0	0	0	0	0	0	0

No exceedances for water monitoring were recorded in this reporting month.

7.0 IEC SITE AUDIT AND WEEKLY ET SITE INSPECTIONS

7.1 IEC Site Audit

7.1.1 During this reporting period, the IEC team conducted two independent site audits of the Contract CV/2009/02 site (TKO Area 137 Fill Bank).

7.1.2 Findings of the site audit have been recorded on site checklists, copies of which were submitted to the Contractor for their further action as appropriate, and to the Client for their records. Key issues were highlighted to the Contractor's representative at the completion of each site audit to ensure that they were aware of the problem(s) identified and where necessary, to take immediate corrective actions. A copy of the completed checklists are appended to this report in Appendix H.

Table 7.1 Dates of IEC Site Audits in this reporting month

Date of Audit	Work Period	Site Audit Checklist Submitted Under IEC's Ref No.
05 May 2010	Operation of TKO Area 137 Fill Bank	CEDPFRSFEM00_100505_TKOFB
19 May 2010		CEDPFRSFEM00_100519_TKOFB

7.1.3 The major findings recorded during the site audit conducted during this reporting period are summarized below. Full details are provided in the site audit checklists presented in Appendix H.

Table 7.2 Key Findings of IEC Site Audits in this reporting month

Date	Key Findings	Action Taken recommended by IEC	Rectification Status by IEC
05 May 2010	Stagnant water was observed surrounding the Containers at Workshop area. (Previous Item)	To clear the stagnant water at Workshop area and maintain the channel free from debris to avoid mosquito breeding.	Rectified
	Oil drum was discarded at open area at Carpark Area. (Previous item)	To collect the oil drum and ensure no oil spillage to surrounding.	Rectified
	Silt curtain located at site office side was disconnected. (Previous item)	To maintain the silt curtain properly.	Improved
	Steel enclosure of Pier No. 2 was observed damaged. (Previous item)	To repair the enclosure as soon as possible in order to prevent spillage of material into marine water.	Follow up
	Two emptied gas cylinders were found at stockpile area A6 (New Item)	To handle and dispose of the two cylinders properly.	Follow up
	Emptied oil drums were discarded on the ground at workshop (E&M) (New item)	Proper collection and storage of the emptied oil drum is recommended.	Follow up



Date	Key Findings	Action Taken recommended by IEC	Rectification Status by IEC
19 May 2010	Two emptied gas cylinders were found at stockpile area A6 (Previous Item)	To handle and dispose of the two cylinders properly.	Rectified
	Emptied oil drums were discarded on the ground at workshop (E&M) (Previous item)	Proper collection and storage of the emptied oil drum is recommended.	Rectified
	Steel enclosure of Pier No. 2 was observed damaged. (Previous item)	To repair the enclosure as soon as possible in order to prevent spillage of material into marine water.	Follow up
	Excessive amount of fill materials were piled in adjacent to the pier edge.	To prevent the material falling into the sea.	Follow up
	Silt curtain located at the site office was loosen.	To fix the silt curtain properly.	Follow up

7.2 Weekly ET Site Inspections

Weekly ET site inspections were carried out by ET to monitor the timely implementation of proper environmental pollution control and mitigation measures for the Project. In this reporting month, four weekly site inspections were conducted (05, 12, 19 and 26 May 2010).

After each site inspection, a site inspection report detailing the environmental observations had also been prepared by the ET and submitted to RE, IEC and Contractor to notify of the ET's observations and recommendations. The weekly site inspection reports in this reporting month are attached in Appendix I. Summaries of the weekly site inspection findings in this month are described as follows:

Air Quality

- The major dust sources were dump truck movement on the unpaved haul roads and loading & unloading activities on various working platforms in the Fill Bank. The Contractor deployed water bowsers to dampen the haul roads and the working platforms;
- Unpaved haul road at stockpile area was noted to be wet and no fugitive dust was observed;
- Several automatic sprinklers served to dampen the haul roads outside the site office and on the ramp to the stockpiling area. The contractor was advised to keep it in proper operation all the time especially during dry season to avoid dust generation by vehicles passing by;
- No black smoke emission was observed from the site equipment in this reporting month. However, the Contractor was still reminded to stop to use the defect machine until repaired properly and also reminded to maintain all PME regularly and properly in order to avoid black smoke emission;
- Steel enclosure of Tipping Hall No.2 was found damaged during the weekly site inspections on 05, 12 and 19 May 2010. The Contractor was reminded to repair and maintain the tipping hall properly. During the last weekly site inspection on 26 May 2010, the steel enclosure of Tipping Hall No.2 was repaired;
- Water spraying system at Tipping Hall operated properly during the weekly site inspection in this reporting month. However, the Contractor was still reminded to maintain the water spraying system properly in order to avoid dust generation during operation;
- Wheel washing facilities were operating during weekly site inspections. Besides, the Contractor operated several mist spraying systems at the site egress and weighbridge respectively. The truckloads were dampened during inspection of fill material at CEDD Reception Office;
- The dump trucks were operating below the speed limit in the Fill Bank. There were sufficient speed limit signs on site to advise the drivers;
- The fill material was usually dampened on the barge. Dust impact was minimal from the barge delivery and unloading activity at the BHA;
- Stockpiles of construction materials were noted covered in this reporting month. However, the Contractor was reminded to cover the stockpile by using tarpaulin sheet to avoid dust generation; and



- Other than the Fill Bank operation, dust sources also included road paving works of Wan Po Road outside the site egress, operation of PBR2 at Portion J of the Fill Bank, temp C&DMSF at Portion K, delivery of rock fill material from the SENT Landfill to the EPD's barging point and associated dumping activity, operation of the SENT Landfill, vehicular movement and wind erosion on Wan Po Road.

Noise

- The major noise source was dump truck traffic in the Fill Bank. Since the nearby NSR were remote from the Fill Bank, the noise impact was minimal. There was no specific observation noted regarding noise issue.

Water Quality

- The right-hand side of silt curtain at BHA (near the Contractor's site office) was found loosed during several weekly site inspections in this reporting month. The Contractor was reminded to fix and maintain the silt curtain properly. Since the finding was still observed at the last weekly site inspection on 26 May 2010, it will be verified in the coming month;
- Fill materials was found accumulated on the concrete embankment at the BHA during the weekly site inspections on 12, 19 and 26 May 2010. The Contractor was reminded to clean up the fill materials accumulated on the concrete embankment at the BHA as soon as each unloading activity is completed to avoid the fill materials from being washed into the sea. Since the finding was still observed at the last weekly site inspection on 26 May 2010, it will be verified in the coming month; and
- Stagnant water was observed inside a drip tray for chemical storage at workshop during the weekly site inspection on 26 May 2010. The Contractor was reminded to clear the stagnant water or apply pesticide to avoid mosquito breeding. Since the finding was observed at the last weekly site inspection, it will be verified in the coming month.

Chemical and Waste Management

- The Contractor provided waste skips to collect general refuse and disposal of them regularly to the SENT Landfill. In this reporting month, no C&D waste was disposed to SENT Landfill and no chemical wastes were collected by licensed waste collector;
- The chemical waste was stored in the Chemical Waste Storage Area (CWSA). The Contractor should dispose chemical wastes regularly to avoid over accumulation of chemical waste on site;
- The door of CWSA was found locked properly during weekly site inspections in this month;
- Follow up action to the outstanding finding in the previous month, oil buckets discarded inside a container at the road junction outside workshop were found collected during the weekly site inspection on 05 May 2010;
- Oil buckets was noted discarded on the ground near site offices of other contractors during the weekly site inspection on 05 May 2010. The Contractor was reminded to collect and store / dispose of the oil buckets properly. During the subsequent weekly site inspection on 12 May 2010, the oil buckets were collected;
- Oil cans were found discarded at site offices of other contractors and at workshop during the weekly site inspection on 12 May 2010. The Contractor was reminded to collect and store / dispose of the oil cans properly. During the subsequent weekly site inspection on 19 May 2010, the oil cans were collected; and
- Oil tanks were found discarded at car parking area during the weekly site inspection on 12 May 2010. The Contractor was reminded to collect and store / dispose of the oil tanks properly. During the following weekly site inspection on 19 May 2010, the oil tanks discarded at car parking area was collected.

Landscape and Visual

- Germination rate on the hydroseeded panels were observed to be satisfactory in this reporting month. The Contractor was still advised to maintain the hydroseeded panels properly; and
- Sufficient lighting was provided for the Fill Bank operation in the evening.

Site Practices

- Two gas cylinders were found discarded at A6 during the weekly site inspections on 05 and 12 May 2010. The Contractor was reminded to collect and treat them properly. During the subsequent weekly site inspection on 19 May 2010, the gas cylinders were collected; and
- Sufficient rubbish skips had been provided at site by the Contractor and the site area was found tidy and clean.



7.3 Review of Environmental Monitoring Procedures

The monitoring works conducted by the Environmental Team were inspected regularly. The observations for the monitoring works were recorded and summarized as follows:

Air Quality Monitoring

- The monitoring team recorded the observations around the monitoring stations within and outside of the site.
- The monitoring team recorded the temperature, air pressure and general weather condition on the monitoring day.

Noise Monitoring

- The monitoring team recorded the observations around the monitoring station, which might affect the results.
- Major noise sources were identified and recorded.

Water Quality Monitoring

- The monitoring team recorded the observations around the monitoring stations, which might affect the results.

7.4 Assessment of Environmental Monitoring Results

All monitoring results were audited against the Action and Limit levels and any exceedances would be validated.

No exceedances were recorded in water quality, air quality and noise monitoring in this month.

The monitoring results in this reporting period were comparable with those of baseline period. Detailed discussions were given in Section 2, 3 and 4 of this Report.

7.5 Advice on the Solid and Liquid Waste Management Status

The Contractor should provide sufficient preventive measures during equipment maintenance works so as to avoid oil leakage on the ground. In the event of any oil leakage, the Contractor should clean up the polluted soil and handle all the materials used for this cleaning works as chemical waste.

Concrete bunding has erected outside the CEDD combined reception office and near the automatic wheel washing facilities for storing generator sets and oil drums. The drain outlet of all the banded areas should be plugged properly. Besides, pre-cast drip trays were provided for oil drums at several areas, such as workshop and chemical storage area. The Contractor should collect and dispose of any stagnant water accumulated in the concrete bunding and drip trays and handle them as chemical waste.

The Contractor should use suitable containers with proper labels to store chemical wastes in accordance with Code of Practice on the Packaging, Labeling and Storage of Chemical Waste. The Contractor should also advise their workers of the proper procedures in handling the chemical waste. All the trip tickets for chemical waste disposal were properly kept in the site office. No chemical waste disposal was undertaken in the reporting month.

The Contractor was reminded to increase the frequency of inspection and cleaning of the site drainage system, including permanent desilting chambers, desilting facilities, oil interceptor bypass tank, DP3 and DP4 and all the trapezoidal channels. Moreover, the Contractor should apply approved pesticides in the stagnant water ponds.

All the runoff from the parking area should be pumped to the desilting facilities and oil interceptors to remove suspended solids and oil & grease prior to discharge.

8.0 Status of Environmental Licensing and Permitting

All permits/licenses valid in this reporting month are summarized in Table 8.1.

Table 8.1 Summary of environmental licensing and permit status

Description	Permit No.	Valid Period		Section
		From	To	
Amended Environmental Permit	EP-134/2002/H	04/12/08	—	(Valid) <ul style="list-style-type: none"> ▪ Site clearance ▪ Construction of a temporary storm water system ▪ Stockpiling of 6 million m³ of public fill ▪ Setting up two barging points for transporting the stockpiled public fill by barges ▪ Setting up a temporary barging point at the existing Explosive Off-loading Barging Point for the period of May 2004 to December 2004 for transporting the stockpiled public fill by barge ▪ Construction of operation of a construction and Demolition Material Sorting Facility (C&DMSF) ▪ Setting up a Construction and Demolition Material Crushing Facility at the TKO Basin ▪ Remove the temporary fill bank
Effluent Discharge License	WT000057 77-2010	12/05/10	31/05/15	Wastewater arising from the wheel washing bay, Sedimentation Tank & Desilting Tank
Chemical Waste Producer	5123-839- C3577-02	17/12/09	—	Spent Lubricating Oil, Spent Flammable Liquid, Spent Battery containing Heavy Metals and Surplus Paint
Marine Dumping Permit	EP/MD/11- 005	15/05/10	14/07/10	Approval for dumping 8000000 tons of Public Fill (Reclamation Materials) from Tseung Kwan O Area 137 Fill Bank, Tuen Mun Area 38 Fill Bank and Barging Point at Former Kai Tak Airport to designated dumping area at Guanghaiwan of Taishan

9.0 ENVIRONMENTAL NON-CONFORMANCE

9.1 Summary of air quality, noise and marine water quality

No action and limit level exceedance of 1-hour and 24-hr TSP monitoring was recorded in this reporting month.

No day-time noise level measured at the monitoring station exceeded the Action and Limit Level in the reporting month.

No exceedances of Action and Limit Level of water quality monitoring results were recorded during the reporting month.

9.2 Summary of Environmental Complaints

There was no complaint received in this reporting month.

9.3 Summary of Notification of Summons and Prosecution

There was no notification of summons respect to environmental issues registered in this reporting month.

10.0 IMPLEMENTATION STATUS

10.1 Implementation Status of Environmental Mitigation Measures

An updated summary of the Environmental Mitigation Implementation Schedule (EMIS) is presented in Appendix J. Most of the necessary mitigation measures were implemented properly. Any deficiencies were noted in the remarks of the schedule.

10.2 Implementation Status of Event and Action Plan

No action and limit level exceedance of 1-hour and 24-hr TSP monitoring was recorded in this reporting month.



Since no documented complaints on noise issue were received in this reporting month, no Action Level exceedances were recorded. Besides, no exceedances in Limit Level were recorded according to the result from Day-time noise monitoring.

No exceedances of Action and Limit Level of water quality monitoring results were recorded during the reporting month.

10.3 Implementation Status of Environmental Complaint, Notifications of Summons and Successful Prosecutions Handling

No complaints, notifications of summons and successful prosecutions were received in this reporting month. A summary of environmental complaints, notifications of summons and successful prosecutions was given in Table 10.1.

Table 10.1 Summary of Environmental Complaints and Prosecutions

Complaints logged		Summons served		Successful prosecution received	
May 2010	Cumulative	May 2010	Cumulative	May 2010	Cumulative
0	0	0	0	0	0

11.0 CONCLUSIONS AND RECOMMENDATIONS

Conclusions

Impact monitoring of air quality, noise and water quality were carried out at designated locations in accordance with the EM&A Manual in this reporting month.

According to the summary of air monitoring results, no exceedance of Action and Limit Level of 1-hour and 24-hour TSP monitoring results were recorded during the reporting month

The noise level measured at the monitoring station complied with the Limit Level of 75dB(A). No complaint was received regarding noise issue in this reporting month.

No exceedances of Action and Limit Level of water quality monitoring results were recorded during the reporting month.

According to the ET weekly site inspections and IEC site audits carried out in this reporting month, the Contractor generally implemented sufficient dust mitigation measures, including operation of the mist spraying systems and automatic wheel washing facilities, dampening of haul roads and stockpiling areas.

No complaints, prosecutions or notifications of summons were received in this reporting month.

Recommendations

According to the environmental site inspections performed in the reporting month, the following recommendations were provided:

Air Quality

- Ensure the frequency of water spraying on haul roads, unloading areas and stockpiles to be sufficient to suppress the dust sources;
- Provide proper maintenance for the powered mechanical equipment and barges to avoid emission of dark smoke;
- Provide water spraying onto the truckloads during inspection of fill material;
- Conduct road sweeping on all paved haul roads and public roads especially outside and near the site egress by the road sweeper. Undertake water spraying on stockpiling area by water bowsers;
- Erect adequate speed limit signs to advise the truck drivers of the speed limit;
- Operate mist spraying systems and automatic water sprinklers in the Fill Bank;
- Implement the dust mitigation measures for the site activities;
- Designate proper haul roads to ensure effective water spraying; and
- Ensure all vehicles to be washed before leaving the site egress by provision, operation and maintenance of automatic wheel washing facilities.



Noise

- Conduct noisy activities at a farther location from the NSRs.

Water Quality

- Maintain the drainage system, including the trapezoidal channels, permanent desilting chambers, DP3 & DP4 regularly;
- Operate and maintain the silt curtains regularly;
- Operate the cleaning vessel within the TKO Basin regularly;
- Provide proper treatment for the oil discharge from the area near air monitoring station TKO-A1;
- Clean up the fill material on the concrete pavement at BHA frequently; and
- Remove the stagnant water or provide approved pesticides for the stagnant water in the permanent desilting chambers, if any.

Chemical and Waste Management

- Remove waste materials from the site to avoid accumulation regularly;
- Handle and store chemical wastes properly;
- Remove unwanted material in the existing stockpiles and avoid further dumping of such material;
- Provide and maintain sufficient drip trays for diesel drums, chemical containers, chemical waste storage drums and diesel operated generator set;
- Maintain mesh screen on top of the additional drainage, DP3 to avoid improper dumping of rubbish;
- Maintain good housekeeping at the workshop area;
- Ensure sufficient tarpaulin sheets are provided to cover drip trays; and
- Avoid soil being polluted during oil filling and equipment maintenance; hence, properly remove and store the contaminated soil, if any.

Landscape and Visual

- Provide hydroseeding on the exposed slopes, on which the final profile has been formed;
- Erect all the site hoarding/chaining fences in accordance with agreed design at proper location; and
- Maintain the hydroseeded slopes in accordance with the Landscape Plan.

12.0 FUTURE KEY ISSUES

12.1 Work Programme for the Coming Month

As informed by the Contractor, the activities to be conducted by them in the next month included:

- *Removal & delivery of public fill stockpiled material to Mainland*
- *Maintenance of haul road within fill bank area.*
- *Operation of the queuing area for public truck lorries*
- *Operation of the tipping hall (A1, A2 & A3)*
- *Operation of the road water lorries and the road sweeper*
- *Delivery of public fill received at the Chai Wan Public Fill Barging Point to TKO fill bank.*

12.2 Key Issues for the Coming Month

Key issues to be considered in the coming month include:

- *Chemical and waste management;*
- *Treatment of runoff and wastewater prior to discharge;*
- *Dust generated from loading and unloading activities; and*
- *Dust generated from dump trucks traffic.*

Mitigation measures to be required in the coming month:

Air Quality Impact

- To provide adequate water spraying on haul roads and working platform;
- To operate and maintain automatic wheel washing facilities properly;
- To dampen the fill material prior to unloading or movement;
- To provide road sweeping on the haul road near site egress and the public roads outside site egress;



- To ensure implementation of the dust mitigation measures for the site activities;
- To maintain proper operation of the mist spraying system;
- To provide proper maintenance for vehicles and machines on site; and
- To investigate any other dust sources around the air sensitive receivers

Noise

- To switch off equipment if not in use;
- To operate silent equipment;
- To identify the noise sources inside and outside of the site;
- To follow up any exceedance caused by the Fill Bank operation; and
- To re-schedule the work activities in the event of valid noise exceedance.

Water Quality Impact

- To maintain the drainage system in the Fill Bank;
- To ensure the cleanliness of oil interceptor bypass tanks and all the drainage channels;
- To maintain the existing silt trap to ensure good efficiency of wheel wash facilities;
- To repair, inspect and maintain the silt curtains regularly;
- To provide covers for the drip trays to avoid stagnant water pond due to rainfall;
- To provide proper treatment for oily water discharged from the area around air monitoring station TKO-A1;
- To deploy a cleaning vessel to remove floating rubbish in the TKO Basin;
- To clean up the concrete paved area at Portion I every night to avoid fill materials from being washed into the sea; and
- To avoid any stagnant water or provide insecticide to avoid mosquito breeding in the Fill Bank.

Chemical and Waste Management

- To remove waste from the site regularly;
- To properly store and handle chemical wastes on site;
- To implement trip ticket system for all the imported public fill and general refuse disposal;
- To provide and manage sufficiently sized drip trays for diesel drums or chemical containers;
- To remove existing unwanted material in the stockpiles and avoid improper disposal at the Fill Bank through inspection of imported truckloads;
- To maintain proper housekeeping at the workshop area;
- To remove the oil stains in the event of leakage and handle all materials using for this cleaning works as chemical waste;
- To maintain mesh screen on top of the additional drainage, DP3 opening to avoid improper dumping of rubbish into this channel; and
- To identify C&D material by packaging, labeling, storage, transportation and disposal in accordance with statutory regulations.

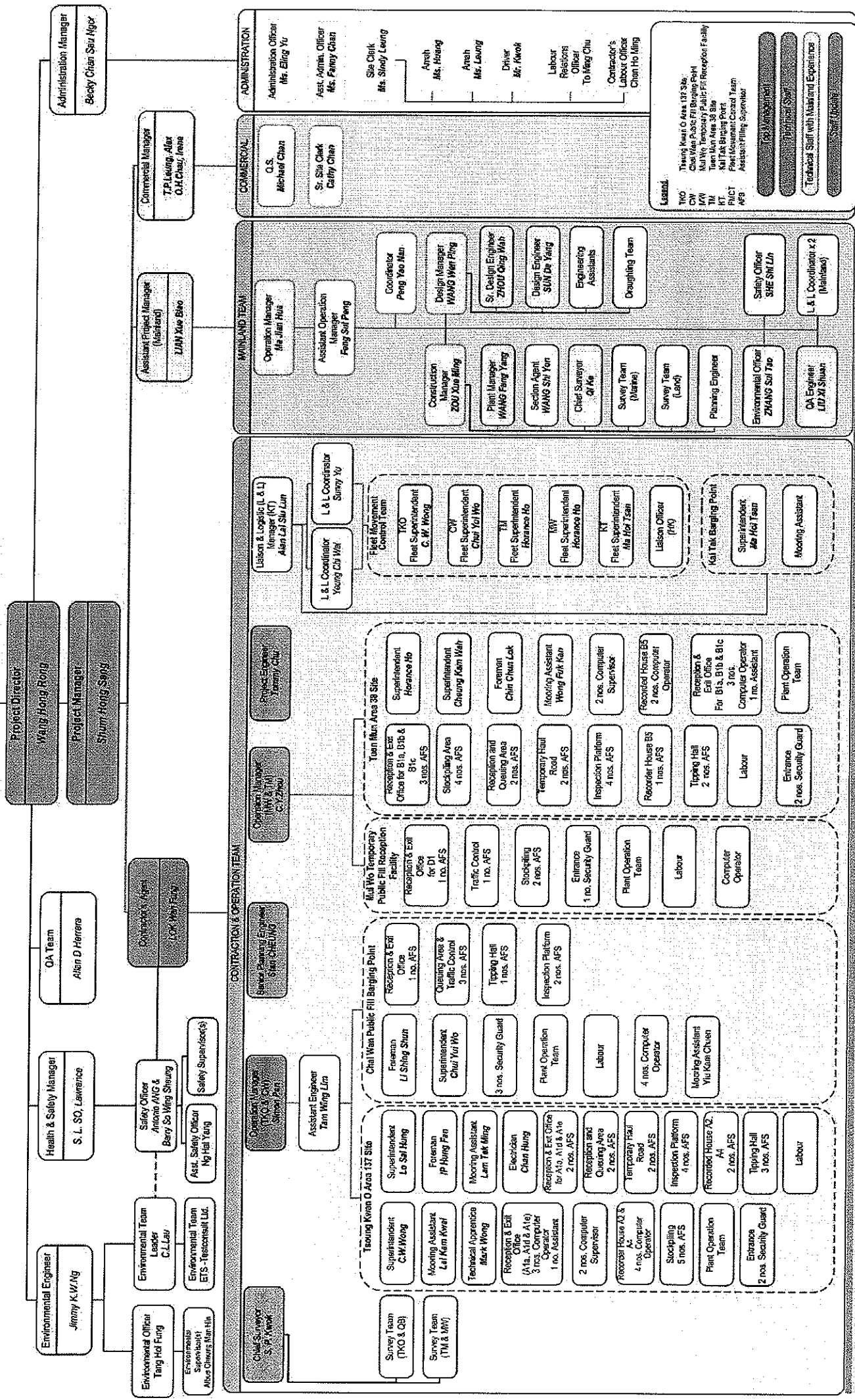
12.3 Monitoring Schedule for the Coming Month

The proposed EM&A program of the coming month is attached in Appendix L.

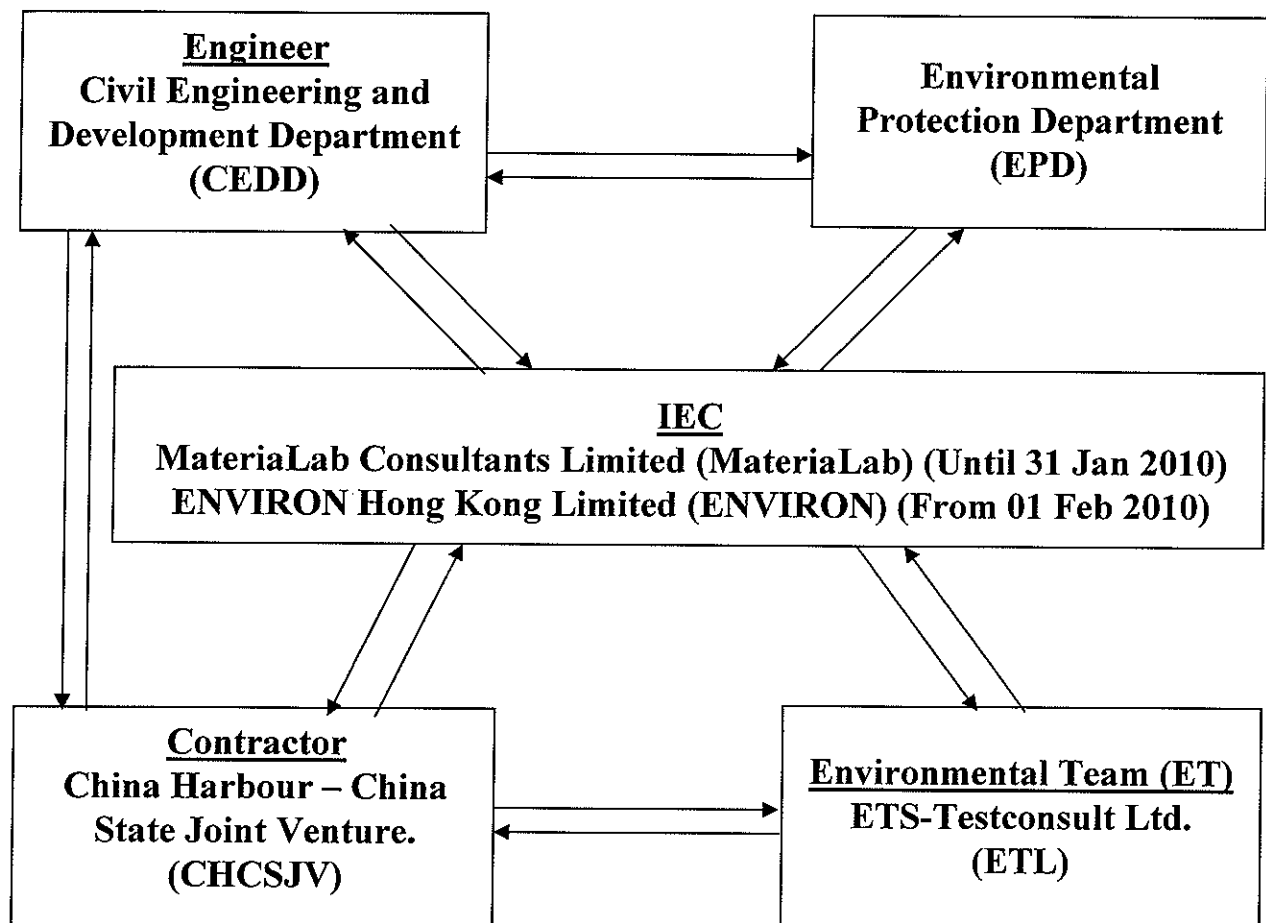
Appendix A

Organization Chart and Lines of Communication

JOINT VENTURE MANAGEMENT BOARD
 CHEN Fan Min, WANG Yan, CHAI Ming, PAN Shu Jie, GEORGE CHAN



Lines of Communication





Appendix B1

Calibration Certificates for Impact Air Quality Monitoring Equipment



東業德勤測試顧問有限公司
ETS-TESTCONSULT LIMITED

8/F, Block B, Veristrong Industrial Centre, 34-36 Au Pui Wan Street, Fotan, Hong Kong
Tel : 2695 8318 E-mail : etl@ets-testconsult.com
Fax : 2695 3944 Web site : www.ets-testconsult.com

TEST REPORT

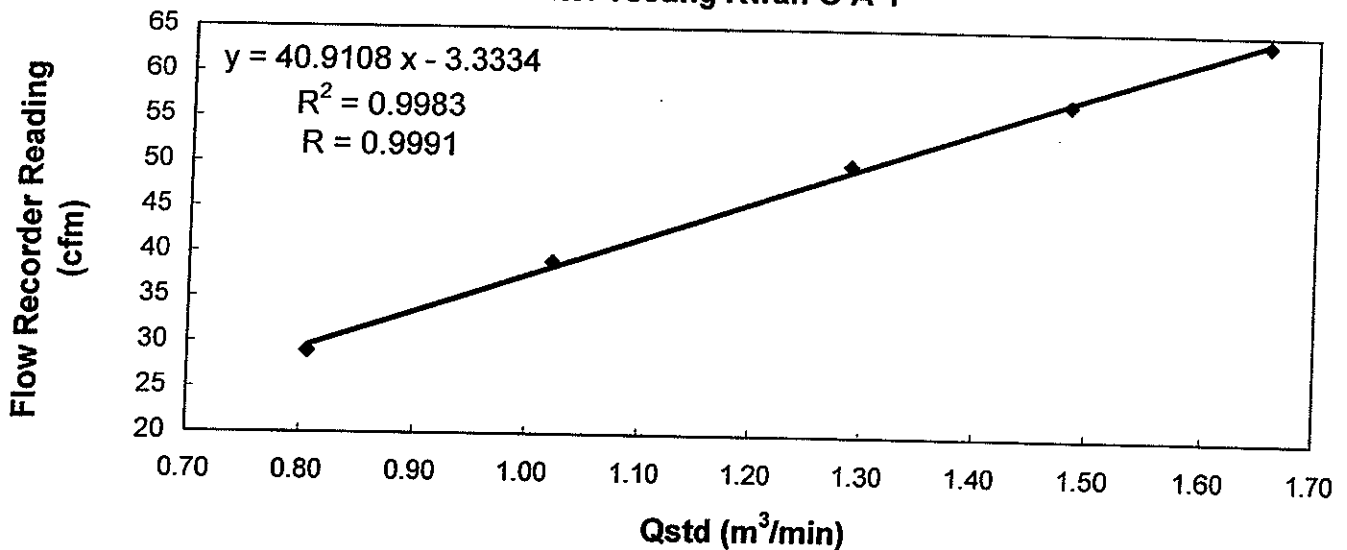
**Calibration Report
of
High Volume Air Sampler**

Manufacturer : Graseby GMW **Date of Calibration** : 29 May 2010
Serial No. : 10581 (ET/EA/003/22) **Calibration Due Date** : 28 July 2010
Method : Five-point calibration by using standard calibration kit Tisch TE-5025A refer to the Operations Manual

Results :

Flow recorder reading (cfm)	64	57	50	39	29
Qstd (Actual flow rate, m ³ /min)	1.65	1.48	1.29	1.02	0.81
Pressure :	757.56	mm Hg	Temp. :	303	K

**Sampler 10581 Calibration Curve
Site: Tseung Kwan O A-1**



Acceptance Criteria : Correlation coefficient (r) of the calibration curve greater than 0.990 after a 5-point calibration.

The high volume sampler complies* / does not comply* with the specified requirements and is deemed acceptable* / unacceptable* for use.

Calibrated by : MAK Kei Wai
MAK, Kei Wai
(Senior Technician)

Checked by : LAW Sau Yee
LAW, Sau Yee
(Senior Environmental Officer)



東業德勤測試顧問有限公司
ETS-TESTCONSULT LIMITED

8/F, Block B, Veristrong Industrial Centre, 34-36 Au Pui Wan Street, Fotan, Hong Kong
Tel : 2695 8318 E-mail : etl@ets-testconsult.com
Fax : 2695 3944 Web site : www.ets-testconsult.com

TEST REPORT

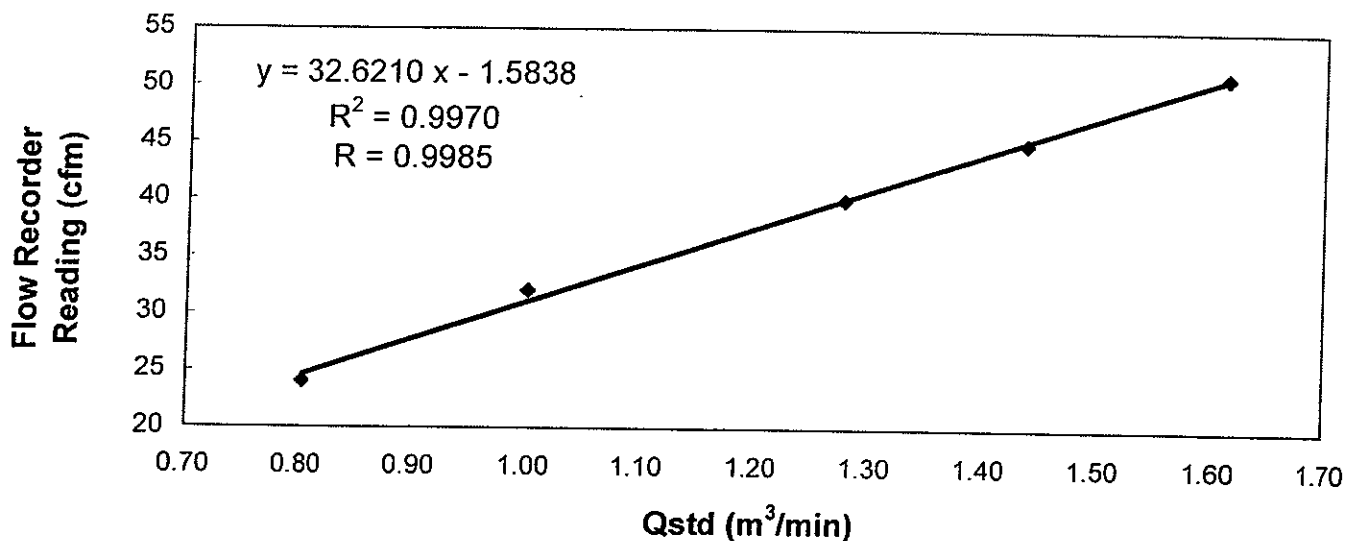
Calibration Report
of
High Volume Air Sampler

Manufacturer : Graseby GMW Date of Calibration : 31 March 2010
Serial No. : 1172 (ET / EA / 003 / 11) Calibration Due Date : 30 May 2010
Method : Five-point calibration by using standard calibration kit Tisch TE-5025A refer to the Operations Manual

Results :

Flow recorder reading (cfm)	51	45	40	32	24
Qstd (Actual flow rate, m ³ /min)	1.61	1.44	1.28	1.00	0.80
Pressure :	766.56	mm Hg	Temp. :	297	K

Sampler 1172 Calibration Curve
Site: Tseung Kwan O A-2



Acceptance Criteria : Correlation coefficient (r) of the calibration curve greater than 0.990 after a 5-point calibration.

The high volume sampler complies* / does not comply* with the specified requirements and is deemed acceptable* / unacceptable* for use.

Calibrated by :
LI, Chi Kwan
(Senior Technician)

Checked by :
LAW, Sau Yee
(Senior Environmental Officer)



東業德勤測試顧問有限公司
ETS-TESTCONSULT LIMITED

8/F., Block B, Veristrong Industrial Centre, 34-36 Au Pui Wan Street, Fotan, Hong Kong
Tel : 2695 8318 E-mail : ett@ets-testconsult.com
Fax : 2695 3944 Web site : www.ets-testconsult.com

TEST REPORT

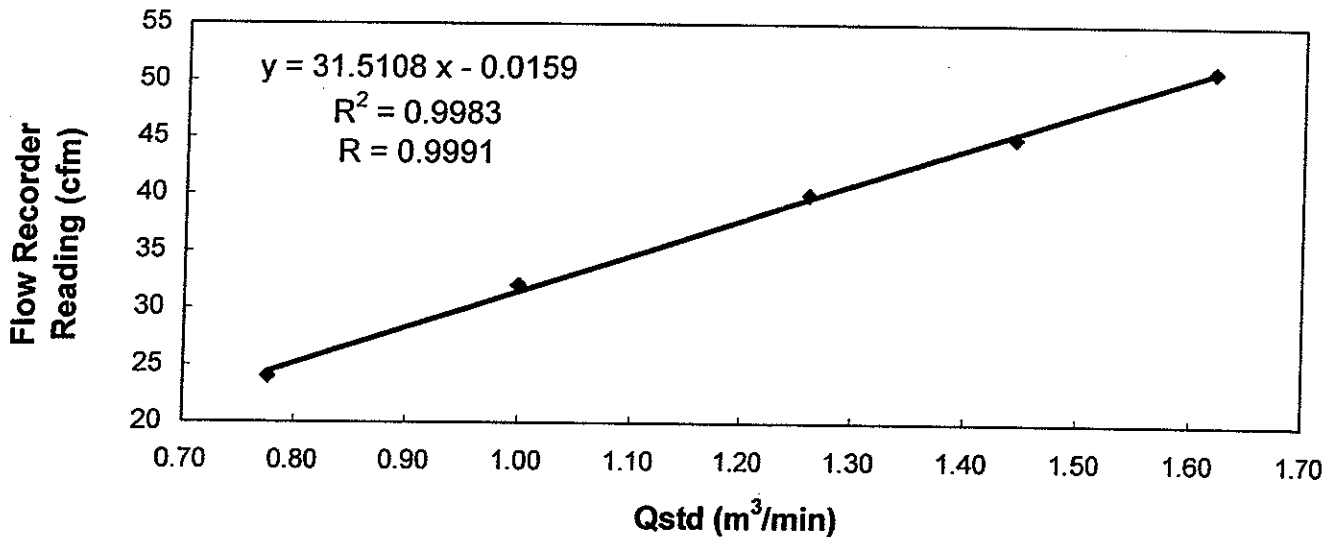
Calibration Report
of
High Volume Air Sampler

Manufacturer : Graseby GMW Date of Calibration : 29 May 2010
Serial No. : 1172 (ET/EA/003/11) Calibration Due Date : 28 July 2010
Method : Five-point calibration by using standard calibration kit Tisch TE-5025A refer to the Operations Manual

Results :

Flow recorder reading (cfm)	51	45	40	32	24
Qstd (Actual flow rate, m ³ /min)	1.62	1.44	1.28	1.00	0.78
Pressure :	757.56 mm Hg		Temp. : 302 K		

Sampler 1172 Calibration Curve
Site: Tseung Kwan O A-2



Acceptance Criteria : Correlation coefficient (r) of the calibration curve greater than 0.990 after a 5-point calibration.

The high volume sampler complies* / ~~does not comply*~~ with the specified requirements and is deemed acceptable* / unacceptable* for use.

Calibrated by : MAK Kei Wai
MAK, Kei Wai
(Senior Technician)

Checked by : LAW Sau Yee
LAW, Sau Yee
(Senior Environmental Officer)



TISCH ENVIRONMENTAL, INC.
 145 SOUTH MIAMI AVE.
 VILLAGE OF CLEVELAND, OH 45002
 513.467.9000
 877.263.7610 TOLL FREE
 513.467.9009 FAX
 WWW.TISCH-ENV.COM

AIR POLLUTION MONITORING EQUIPMENT

ORIFICE TRANSFER STANDARD CERTIFICATION WORKSHEET TE-5025A

Date - May 10, 2010 Rootmeter S/N 9833620 Ta (K) - 296
 Operator Tisch Orifice I.D. - 1784 Pa (mm) - 750.57

PLATE OR Run #	VOLUME START (m3)	VOLUME STOP (m3)	DIFF VOLUME (m3)	DIFF TIME (min)	METER DIFF Hg (mm)	ORFICE DIFF H2O (in.)
1	NA	NA	1.00	1.3900	3.2	2.00
2	NA	NA	1.00	0.9800	6.4	4.00
3	NA	NA	1.00	0.8740	7.9	5.00
4	NA	NA	1.00	0.8320	8.7	5.50
5	NA	NA	1.00	0.6880	12.8	8.00

DATA TABULATION

Vstd	(x axis) Qstd	(y axis)	Va	(x axis) Qa	(y axis)
0.9900	0.7122	1.4102	0.9957	0.7163	0.8881
0.9858	1.0059	1.9943	0.9915	1.0117	1.2560
0.9837	1.1255	2.2296	0.9894	1.1320	1.4042
0.9827	1.1812	2.3385	0.9884	1.1880	1.4728
0.9773	1.4205	2.8203	0.9829	1.4287	1.7762
Qstd slope (m) = 1.98896			Qa slope (m) = 1.24545		
intercept (b) = -0.00762			intercept (b) = -0.00480		
coefficient (r) = 0.99998			coefficient (r) = 0.99998		
y axis = SQRT[H2O(Pa/760) (298/Ta)]			y axis = SQRT[H2O(Ta/Pa)]		

CALCULATIONS

Vstd = Diff. Vol [(Pa-Diff. Hg)/760] (298/Ta)
 Qstd = Vstd/Time

Va = Diff Vol [(Pa-Diff Hg)/Pa]
 Qa = Va/Time

For subsequent flow rate calculations:

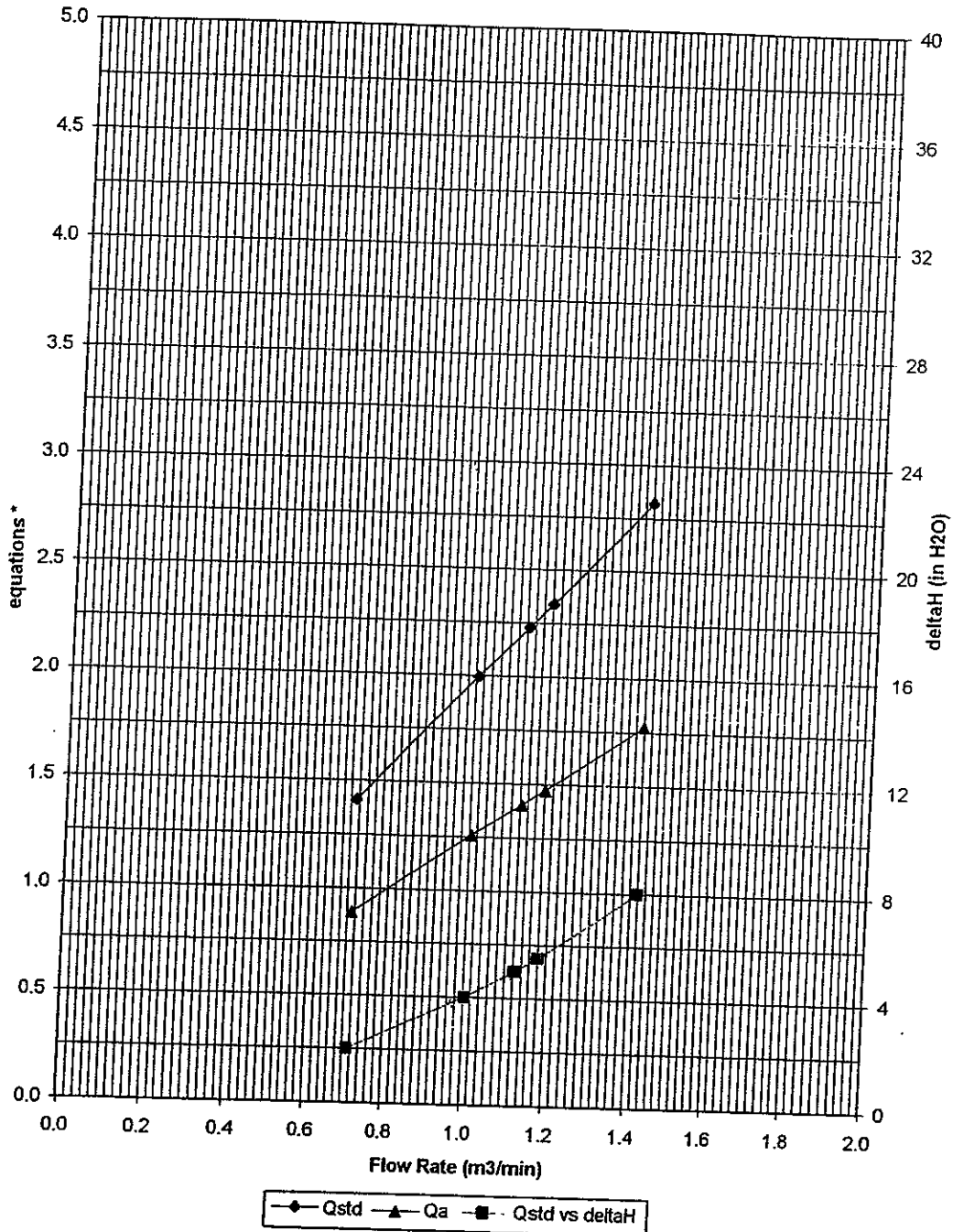
Qstd = 1/m{ [SQRT(H2O(Pa/760) (298/Ta))] - b }
 Qa = 1/m{ [SQRT H2O(Ta/Pa)] - b }



TISCH ENVIROMENTAL, INC.
 145 SOUTH MIAMI AVE.
 VILLAGE OF CLEVES, OH 45002
 513.467.9000
 877.263.7610 TOLL FREE
 513.467.9009 FAX
 WWW.TISCH-ENV.COM

AIR POLLUTION MONITORING EQUIPMENT

Qstd/Qa and Qstd vs deltaH



* y-axis equations:

Qstd series:
$$\sqrt{\Delta H \left(\frac{P_a}{P_{std}} \right) \left(\frac{T_{std}}{T_a} \right)}$$

Qa series:
$$\sqrt{(\Delta H (T_a / P_a))}$$

#1784



Appendix B2

Impact Air Quality Monitoring Results

Summary of 24-hr TSP Monitoring Results

Monitoring Station : TKO-A1
Location : Outside CEDD Site Office

Start Date	Start Time	Finish		Elapse Time		Sampling Time (hrs)	Flow Rate (m ³ /min.)		Average (m ³ /min.)	Filter Weight (g)		Conc. (µg/m ³)
		Date	Time	Initial	Final		Initial	Final		Initial	Final	
06/05/10	14:05	07/05/10	14:05	11086.31	11110.31	24.00	0.9346	0.9346	0.9346	2.8321	3.0730	179
12/05/10	13:00	13/05/10	13:00	11113.31	11137.31	24.00	0.9087	0.9087	0.9087	2.8015	3.0136	162
18/05/10	10:50	19/05/10	10:50	11140.31	11164.31	24.00	0.9087	0.9087	0.9087	2.8032	2.9891	142
24/05/10	10:35	25/05/10	10:35	11167.31	11191.31	24.00	0.9087	0.9087	0.9087	2.8210	3.0231	154
29/05/10	11:40	30/05/10	11:40	11194.31	11218.31	24.00	1.1325	1.1325	1.1325	2.8335	3.0488	132

Monitoring Station : TKO-A2
Location : Site Egress

Start Date	Start Time	Finish		Elapse Time		Sampling Time (hrs)	Flow Rate (m ³ /min.)		Average (m ³ /min.)	Filter Weight (g)		Conc. (µg/m ³)
		Date	Time	Initial	Final		Initial	Final		Initial	Final	
06/05/10	14:10	07/05/10	14:10	13879.49	13903.49	24.00	1.0908	1.0908	1.0908	2.8277	3.0981	172
12/05/10	13:00	13/05/10	13:00	13906.49	13930.49	24.00	1.0908	1.0908	1.0908	2.8005	3.0360	150
18/05/10	10:45	19/05/10	10:45	13933.49	13957.49	24.00	1.0908	1.0908	1.0908	2.8305	3.0338	129
24/05/10	10:45	25/05/10	10:45	13960.49	13984.49	24.00	1.0908	1.0908	1.0908	2.8351	3.0695	149
29/05/10	11:45	30/05/10	11:45	13987.49	14011.49	24.00	1.1112	1.1112	1.1112	2.8209	3.0488	142

Summary of 1-hr TSP Monitoring Results

Monitoring Station : TKO-A1
Location : Outside CEDD Site Office

Date	Time		Elapse Time		Sampling Time (hrs)	Flow Rate (m ³ /min.)		Average (m ³ /min.)	Filter Weight (g)		Conc. (µg/m ³)
	Start	Finish	Initial	Final		Initial	Final		Initial	Final	
03/05/10	13:00	14:00	11083.31	11084.31	1.00	0.9087	0.9087	0.9087	2.8408	2.8562	282
05/05/10	10:06	11:06	11084.31	11085.31	1.00	0.9346	0.9346	0.9346	2.8563	2.8698	241
06/05/10	13:00	14:00	11085.31	11086.31	1.00	0.9087	0.9087	0.9087	2.8209	2.8374	303
07/05/10	15:40	16:40	11110.31	11111.31	1.00	0.9346	0.9346	0.9346	2.8276	2.8420	257
10/05/10	15:30	16:30	11111.31	11112.31	1.00	0.9087	0.9087	0.9087	2.8336	2.8490	282
12/05/10	09:00	10:00	11112.31	11113.31	1.00	0.9087	0.9087	0.9087	2.8002	2.8181	328
14/05/10	09:00	10:00	11137.31	11138.31	1.00	0.9087	0.9087	0.9087	2.8302	2.8467	303
17/05/10	09:20	10:20	11138.31	11139.31	1.00	0.9087	0.9087	0.9087	2.8155	2.8331	323
18/05/10	09:00	10:00	11139.31	11140.31	1.00	0.9087	0.9087	0.9087	2.8193	2.8354	295
19/05/10	09:00	10:00	11164.31	11165.31	1.00	1.1419	1.1419	1.1419	2.8003	2.8258	372
19/05/10	13:00	14:00	11165.31	11166.31	1.00	1.1419	1.1419	1.1419	2.8796	2.9039	355
24/05/10	09:35	10:35	11166.31	11167.31	1.00	1.1419	1.1419	1.1419	2.8319	2.8552	340
26/05/10	09:22	10:22	11191.31	11192.31	1.00	1.1419	1.1419	1.1419	2.8394	2.8583	276
28/05/10	16:03	17:03	11192.21	11193.31	1.00	1.1419	1.1419	1.1419	2.8350	2.8536	271
29/05/10	10:30	11:30	11193.31	11194.31	1.00	1.1419	1.1419	1.1419	2.8271	2.8469	289
31/05/10	11:30	12:30	11218.31	11219.31	1.00	1.1325	1.1325	1.1325	2.8283	2.8470	275

Monitoring Station : TKO-A2
Location : Site Egress

Date	Time		Elapse Time		Sampling Time (hrs)	Flow Rate (m ³ /min.)		Average (m ³ /min.)	Filter Weight (g)		Conc. (µg/m ³)
	Start	Finish	Initial	Final		Initial	Final		Initial	Final	
03/05/10	13:00	14:00	13876.49	13877.49	1.00	1.0602	1.0602	1.0602	2.8345	2.8510	259
05/05/10	10:06	11:06	13877.49	13878.49	1.00	1.0908	1.0908	1.0908	2.8459	2.8587	196
06/05/10	13:00	14:00	13878.49	13879.49	1.00	1.0602	1.0602	1.0602	2.8212	2.8392	283
07/05/10	15:48	16:48	13903.49	13904.49	1.00	1.0908	1.0908	1.0908	2.8305	2.8469	251
10/05/10	15:25	16:25	13904.49	13905.49	1.00	1.0602	1.0602	1.0602	2.8299	2.8480	285
12/05/10	09:00	10:00	13905.49	13906.49	1.00	1.0908	1.0908	1.0908	2.7959	2.8147	287
14/05/10	09:00	10:00	13930.49	13931.49	1.00	1.0908	1.0908	1.0908	2.8197	2.8395	303
17/05/10	09:26	10:26	13931.49	13932.49	1.00	1.0908	1.0908	1.0908	2.7938	2.8127	289
18/05/10	09:00	10:00	13932.49	13933.49	1.00	1.0908	1.0908	1.0908	2.7979	2.8158	273
19/05/10	09:00	10:00	13957.49	13958.49	1.00	1.1215	1.1215	1.1215	2.7955	2.8205	273
19/05/10	13:00	14:00	13958.49	13959.49	1.00	1.1215	1.1215	1.1215	2.8248	2.8495	367
24/05/10	09:40	10:40	13959.49	13960.49	1.00	1.1215	1.1215	1.1215	2.8446	2.8688	360
26/05/10	09:18	10:18	13984.49	13985.49	1.00	1.1215	1.1215	1.1215	2.8775	2.8951	262
28/05/10	15:58	16:58	13985.49	13986.49	1.00	1.1215	1.1215	1.1215	2.8689	2.8858	251
29/05/10	10:35	11:35	13986.49	13987.49	1.00	1.1215	1.1215	1.1215	2.8504	2.8691	278
31/05/10	11:35	12:35	14011.49	14012.49	1.00	1.1112	1.1112	1.1112	2.8513	2.8689	264

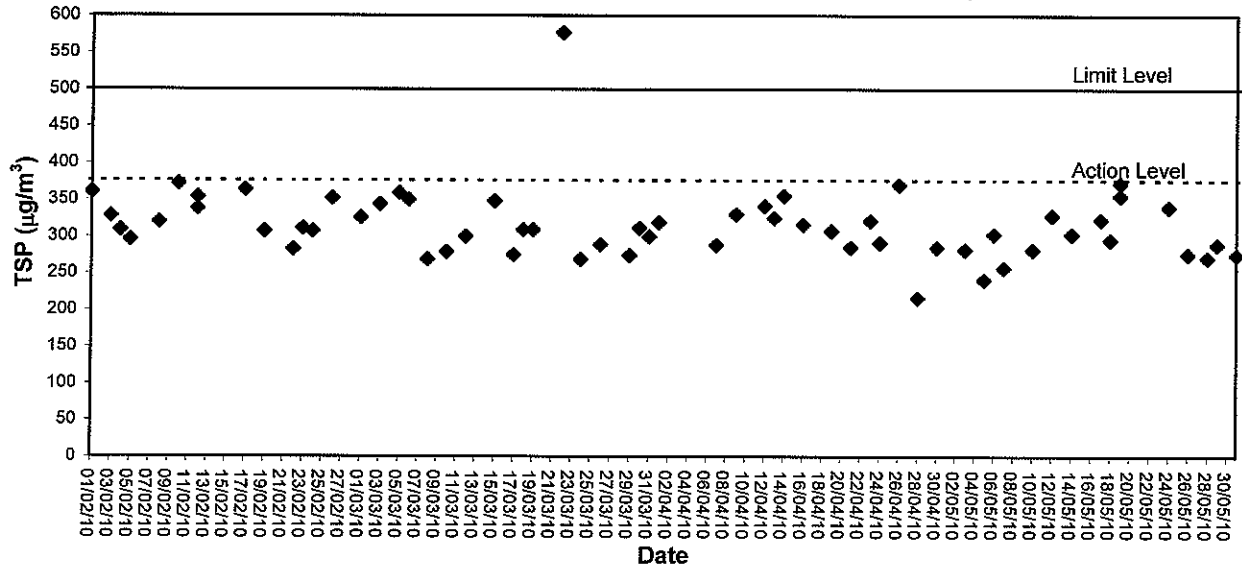


Appendix B3

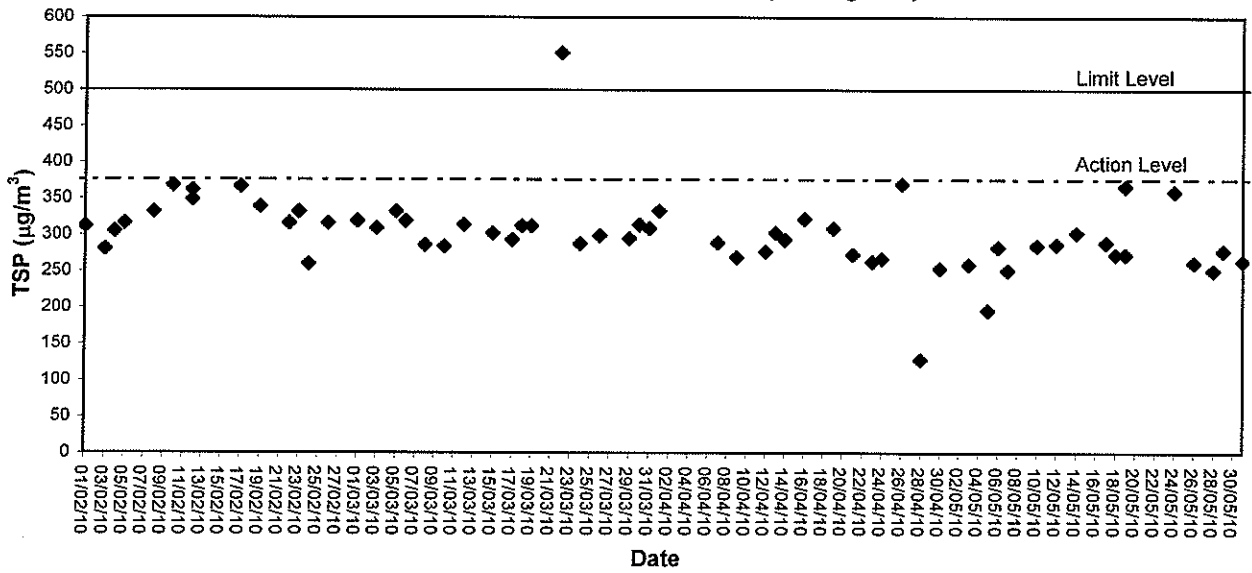
Graphical Plots of Impact Air Quality Monitoring Data



1-hour TSP level at TKO-A1 (Outside CEDD Site Office)

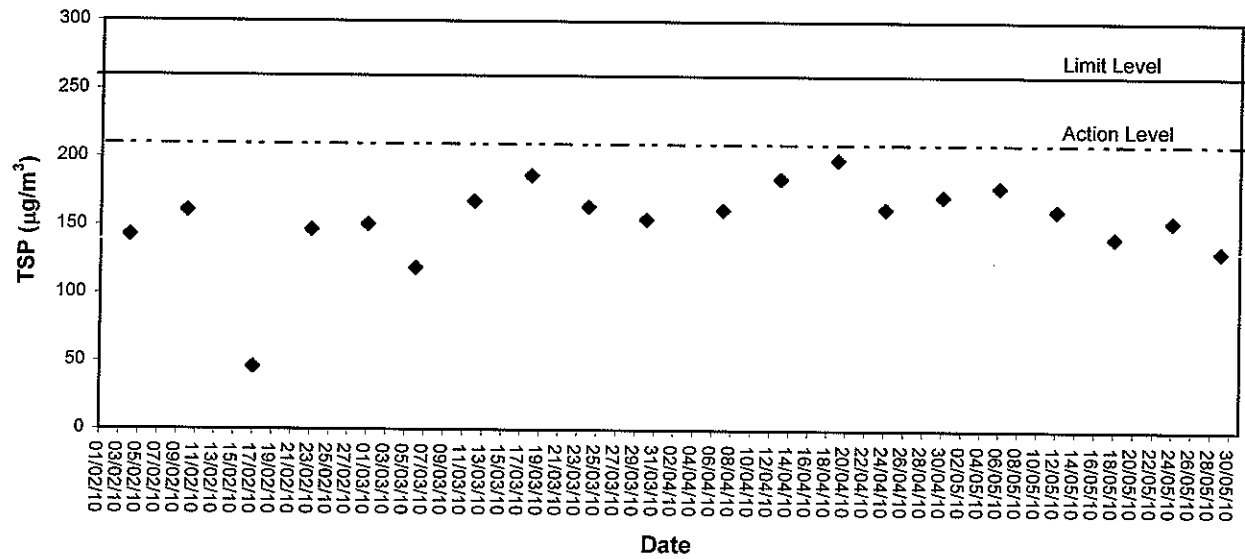


1-hour TSP level at TKO-A2 (Site Egress)

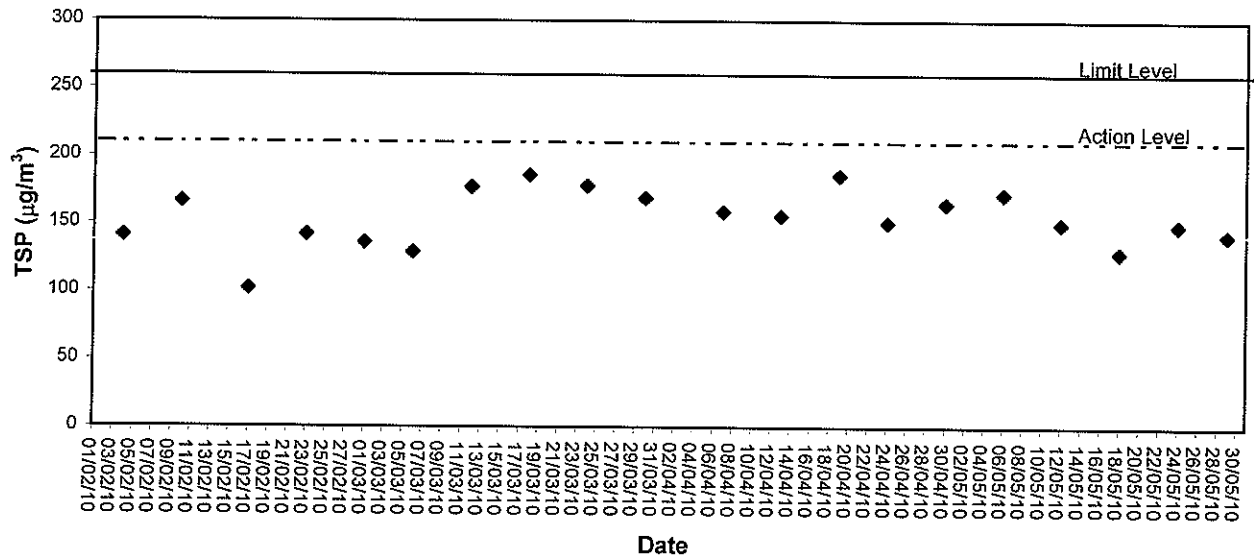




24-hour TSP level at TKO-A1 (Outside CEDD Site Office)



24-hour TSP level at TKO-A2 (Site Egress)





Appendix C1

Calibration Certificates for Impact Noise Monitoring Equipment



Calibration Certificate

Certificate No. **95693**

Page 1 of 2 Pages

Customer : ETS-Testconsult Limited

Address : 8/F., Block B, Veristrong Industrial Centre, 34-36 Au Pui Wan St., Fotan, Hong Kong.

Order No. : Q92297

Date of receipt : 5-Nov-09

Item Tested

Description : Sound Level Calibrator (ET/ EN/ 002/ 01)

Manufacturer : Rion

Model : NC-73

Serial No. : 10196943

Test Conditions

Date of Test : 11-Nov-09

Supply Voltage : --

Ambient Temperature : (23 ± 3)°C

Relative Humidity : (50 ± 25) %

Test Specifications

Calibration check.

Ref. Document/Procedure : F21, Z02.

Test Results

All results were within the manufacturer's specification.

The results are shown in the attached page(s).


Main Test equipment used:


<u>Equipment No.</u>	<u>Description</u>	<u>Cert. No.</u>	<u>Due Date</u>	<u>Traceable to</u>
S014	Spectrum Analyzer	93091	18-Jun-10	NIM-PRC & SCL-HKSAR
S024	Sound Level Calibrator	93758	16-Jul-10	NIM-PRC & SCL-HKSAR
S041	Universal Counter	94005	6-Aug-10	SCL-HKSAR
S206	Sound Level Meter	93966	5-Aug-10	SCL-HKSAR

The values given in this Calibration Certificate only relate to the values measured at the time of the test and any uncertainties quoted will not include allowance for the equipment long term drift, variations with environmental changes, vibration and shock during transportation, overloading, mis-handling, or the capability of any other laboratory to repeat the measurement. Hong Kong Calibration Ltd. shall not be liable for any loss or damage resulting from the use of the equipment.

The test equipment used for calibration are traceable to International System of Units (SI).

The test results apply to the above Unit-Under-Test only

Calibrated by : 
P.F. Wong

Approved by : 
Dorothy Cheuk

Date: 16-Nov-09



Calibration Certificate

Certificate No. 95693

Page 2 of 2 Pages

Results :

1. Level Accuracy (at 1 kHz)

UUT Nominal Value	Measured Value	Mfr's Spec.
94 dB	93.72 dB	± 1 dB

Uncertainty : ± 0.1 dB

2. Frequency Accuracy

UUT Nominal Value	Measured Value	Mfr's Spec.
1 kHz	0.991 kHz	± 2 %

Uncertainty : ± 0.0 %

3. Level Stability : 0.0 dB

Uncertainty : ± 0.01 dB

4. Total Harmonic Distortion : < 0.8 %

Mfr's Spec. : < 3 %

Uncertainty : ± 2.3 % of reading

Remark : 1. UUT : Unit-Under-Test

2. The uncertainty claimed is for a confidence probability of not less than 95%.

3. The above measured values were the mean of 3 measurements.

4. Atmospheric Pressure : 1 002 hPa

----- END -----



Calibration Certificate

Certificate No. **96150**

Page 1 of 4 Pages

Customer : ETS-Testconsult Limited

Address : 8/F., Block B, Veristrong Industrial Centre, 34-36 Au Pui Wan St., Fotan, Hong Kong.

Order No. : Q92457

Date of receipt : 24-Nov-09

Item Tested

Description : Precision Integrating Sound Level Meter (ET/ EN/ 003/ 12)

Manufacturer : Rion

Model : NL-31

Serial No. : 00773032

Test Conditions

Date of Test : 25-Nov-09

Supply Voltage : --

Ambient Temperature : (23 ± 3)°C

Relative Humidity : (50 ± 25) %

Test Specifications

Calibration check.

Ref. Document/Procedure : Z01.

Test Results

All results were within the IEC 651 Type 1 & IEC 804 Type 1 specification.

The results are shown in the attached page(s).


Main Test equipment used:

<u>Equipment No.</u>	<u>Description</u>	<u>Cert. No.</u>	<u>Due Date</u>	<u>Traceable to</u>
S017	Multi-Function Generator	C081456	18-Mar-10	SCL-HKSAR
S024	Sound Level Calibrator	93758	16-Jul-10	NIM-PRC & SCL-HKSAR


The values given in this Calibration Certificate only relate to the values measured at the time of the test and any uncertainties quoted will not include allowance for the equipment long term drift, variations with environmental changes, vibration and shock during transportation, overloading, mis-handling, or the capability of any other laboratory to repeat the measurement. Hong Kong Calibration Ltd. shall not be liable for any loss or damage resulting from the use of the equipment.

The test equipment used for calibration are traceable to International System of Units (SI).
The test results apply to the above Unit-Under-Test only

Calibrated by :


P.F. Wong

Approved by :


Dorothy Cheuk

Date: 27-Nov-09

This Certificate is issued by:

Hong Kong Calibration Ltd.

Unit 8B, 24/F., Well Fung Industrial Centre, No. 58-76, Ta Chuen Ping Street, Kwai Chung, NT, Hong Kong

Tel: 2425 8801 Fax: 2425 8646



Calibration Certificate

Certificate No. 96150

Page 2 of 4 Pages

Results :

1. SPL Accuracy

UUT Setting			Applied Value (dB)	UUT Reading (dB)
Level Range (dB)	Weight	Response		
20 - 100	L _A	Fast	94.03	94.0
		Slow		94.0
	L _C	Fast		94.0
	L _p	Fast		94.1
30 - 120	L _A	Fast	94.03	93.8
		Slow		93.8
	L _C	Fast		94.0
	L _p	Fast		94.0
30 - 120	L _A	Fast	113.97	113.8
		Slow		113.8
	L _C	Fast		113.9
	L _p	Fast		113.9

IEC Type 1 Spec. : ± 0.7 dB

Uncertainty : ± 0.1 dB

2. Level Stability : 0.0 dB

IEC 651 Type 1 Spec. : ± 0.3 dB

Uncertainty : ± 0.01 dB



Calibration Certificate

Certificate No. 96150

Page 3 of 4 Pages

3. Linearity

3.1 Level Linearity

UUT Range (dB)	Applied Value (dB)	UUT Reading (dB)	Variation (dB)	IEC 651 Type 1 Spec. (Primary Indicator Range)
130	114.0	113.8	0.0	± 0.7 dB
130	104.0	103.8	0.0	
120	94.0	93.8 (Ref.)	--	
110	84.0	83.7	-0.1	
100	74.0	73.7	-0.1	
90	64.0	63.7	-0.1	
80	54.0	53.8	0.0	

Uncertainty : ± 0.1 dB

3.2 Differential level linearity

UUT Range (dB)	Applied Value (dB)	UUT Reading (dB)	Variation (dB)	IEC 651 Type 1 Spec.
120	84.0	83.9	+0.1	± 0.4 dB
	94.0	93.8 (Ref.)	--	
	95.0	94.8	0.0	± 0.2 dB
	104.0	103.8	0.0	± 0.3 dB
	105.0	104.8	0.0	± 1.0 dB

Uncertainty : ± 0.1 dB

4. Frequency Weighting

A weighting

Frequency	Attenuation (dB)	IEC 651 Type 1 Spec.
31.5 Hz	-39.7	- 39.4 dB, ± 1.5 dB
63 Hz	-26.4	- 26.2 dB, ± 1.5 dB
125 Hz	-16.3	- 16.1 dB, ± 1 dB
250 Hz	-8.7	- 8.6 dB, ± 1 dB
500 Hz	-3.3	- 3.2 dB, ± 1 dB
1 kHz	0.0 (Ref.)	0 dB, ± 1 dB
2 kHz	+1.2	+ 1.2 dB, ± 1 dB
4 kHz	+1.1	+ 1.0 dB, ± 1 dB
8 kHz	-1.1	- 1.1 dB, + 1.5 dB ~ - 3 dB
16 kHz	-6.8	- 6.6 dB, + 3 dB ~ ∞

Uncertainty : ± 0.1 dB



Calibration Certificate

Certificate No. 96150

Page 4 of 4 Pages

4. Time Averaging

Applied Burst duty Factor	Applied Leq Value (dB)	UUT Reading (dB)	IEC 804 Type 1 Spec.
continuous	40.0	40.0	--
1/10	40.0	39.6	± 0.5 dB
1/10 ²	40.0	40.0	
1/10 ³	40.0	40.1	± 1.0 dB
1/10 ⁴	40.0	40.1	

Uncertainty : ± 0.1 dB

- Remark : 1. UUT : Unit-Under-Test
2. The uncertainty claimed is for a confidence probability of not less than 95%.
3. Atmospheric Pressure : 1 010 hPa.

----- END -----



Appendix C2

Impact Noise Monitoring Results



Day-time Noise Monitoring

Monitoring Location: TKO-N1 (Site Egress)

Date	Start Sampling Time (hh:mm)	Noise Level dB (A)			Wind Speed (m/s)	Weather Condition
		L _{eq(30min)}	L ₁₀	L ₉₀		
06/05/10	14:00	65.9	69.0	62.1	0.9	Cloudy

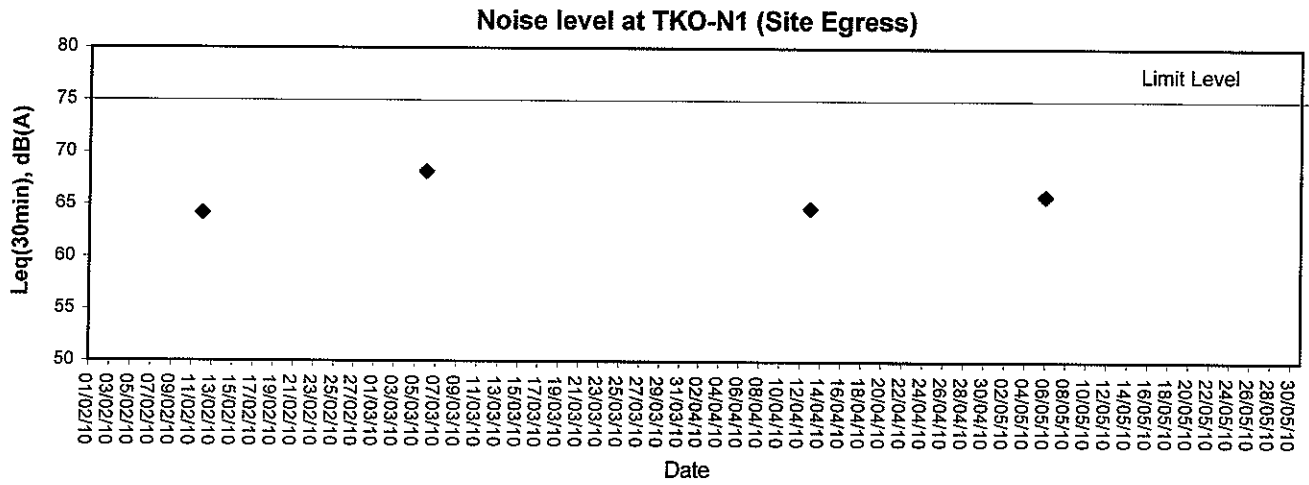


Appendix C3

Graphical Plots of Impact Noise Monitoring Data



Noise Monitoring (Day-time)





Appendix D1

Calibration Certificates for Impact Marine Water Quality Monitoring Equipments



Performance Check of Turbidimeter

Equipment Ref. No. : ET/2505/006 Manufacturer : HACH
Model No. : 2100 P Serial No. : 060700018334
Date of Calibration : 9/2/10 Due Date : 8/5/10

Gelex Vial Std	Theoretical Value (NTU)	Measured Value (NTU)	Difference %
0-10 NTU	5.34	5.30	0.8
10-100 NTU	56.6	56.0	1.1
100-1000 NTU	547	546	0.2

Acceptance Criteria

Difference : <5 %

The salinity meter complies * / ~~does not comply~~ * with the specified requirements and is deemed acceptable * / ~~unacceptable~~ * for use. Measurements are traceable to national standards.

Checked by : PK Approved by : Alan Law



Performance Check of Turbidimeter

Equipment Ref. No. : ET/2505/006 Manufacturer : HACH
Model No. : 2100 P Serial No. : 060700018334
Date of Calibration : 8/5/10 Due Date : 7/8/10

Gelex Vial Std	Theoretical Value (NTU)	Measured Value (NTU)	Difference %
0-10 NTU	5.34	5.28	1.1
10-100 NTU	56.6	56.1	0.9
100-1000 NTU	547	542	0.9

Acceptance Criteria

Difference : <5 %

The salinity meter complies * / ~~does not comply~~ * with the specified requirements and is deemed acceptable * / ~~unacceptable~~ * for use. Measurements are traceable to national standards.

Checked by : [Signature] Approved by : [Signature]



Performance Check of Salinity Meter

Equipment Ref. No. : ET/EN/008/003 Manufacturer : YSI

Model No. : 85 Serial No. : 08L 100716

Date of Calibration : 1st / 4 / 10 Due Date : 1st / 7 / 10

Ref. No. of Salinity Standard used (30ppt)


J 362

Salinity Standard (ppt)	Measured Salinity (ppt)	Difference %
30	30.6	1.98

Acceptance Criteria

Difference : <10 %

The salinity meter complies * / ~~does not comply~~ * with the specified requirements and is deemed acceptable * / ~~unacceptable~~ * for use. Measurements are traceable to national standards.

Checked by : 

Approved by : 



Internal Calibration Report of Dissolved Oxygen Meter

Equipment Ref. No. : ET/EW/008/003 Manufacturer : YSI
 Model No. : 85 Serial No. : 08L100716
 Date of Calibration : 14/11 Calibration Due Date : 17/11

Temperature Verification

Ref. No. of Reference Thermometer : ET/0521/001
 Ref. No. of Water Bath : ET/0533/001

		Temperature (°C)		
Reference Thermometer reading	Measured	20.1	Corrected	20.0
DO Meter reading	Measured	20.2	Difference	0.2

Standardization of sodium thiosulphate (Na₂S₂O₃) solution

Reagent No. of Na₂S₂O₃ titrant : J 373 Reagent No. of 0.025N K₂Cr₂O₇ : J 374

	Trial 1	Trial 2
Initial Vol. of Na ₂ S ₂ O ₃ (ml)	0.0	0.0
Final Vol. of Na ₂ S ₂ O ₃ (ml)	40.0	40.1
Vol. of Na ₂ S ₂ O ₃ used (ml)	40.0	40.1
Normality of Na ₂ S ₂ O ₃ solution (N)	0.025	0.02494
Average Normality (N) of Na ₂ S ₂ O ₃ solution (N)	0.02497	
Acceptance criteria, Deviation	Less than + 0.001N	

Calculation: Normality of Na₂S₂O₃, N = 1 / ml Na₂S₂O₃ used

Linearity Checking

Determination of dissolved oxygen content by Winkler Titration *

Purging Time (min)	2		5		10	
Trial	1	2	1	2	1	2
Initial Vol. of Na ₂ S ₂ O ₃ (ml)	10.70	22.40	9.10	0.00	18.20	24.50
Final Vol. of Na ₂ S ₂ O ₃ (ml)	22.50	34.30	18.20	9.10	24.60	31.10
Vol. (V) of Na ₂ S ₂ O ₃ used (ml)	11.80	11.90	9.10	9.10	6.40	6.60
Dissolved Oxygen (DO), mg/L	7.90	7.97	6.09	6.09	4.28	4.42
Acceptance criteria, Deviation	Less than + 0.3mg/L		Less than + 0.3mg/L		Less than + 0.3mg/L	

Calculation: DO (mg/L) = V x N x 8000/298

Purging time, min	DO meter reading, mg/L			Winkler Titration result *, mg/L			Difference (%) of DO Content
	1	2	Average	1	2	Average	
2	8.10	8.09	8.10	7.90	7.97	7.94	2.00
5	6.19	6.25	6.22	6.09	6.09	6.09	2.11
10	4.39	4.52	4.46	4.28	4.42	4.35	2.50
Linear regression coefficient				1.0			



Internal Calibration Report of Dissolved Oxygen Meter

Zero Point Checking

DO meter reading, mg/L	0.00
------------------------	------

Salinity Checking

Reagent No. of NaCl (10ppt)	J 371	Reagent No. of NaCl (30ppt)	J 372
-----------------------------	-------	-----------------------------	-------

Determination of dissolved oxygen content by Winkler Titration **

Salinity (ppt)	10		30	
	1	2	1	2
Trial				
Initial Vol. of Na ₂ S ₂ O ₃ (ml)	11.60	0.00	23.20	17.70
Final Vol. of Na ₂ S ₂ O ₃ (ml)	23.20	11.60	34.10	28.60
Vol. (V) of Na ₂ S ₂ O ₃ used (ml)	11.60	11.60	10.90	10.90
Dissolved Oxygen (DO), mg/L	7.77	7.77	7.30	7.30
Acceptance criteria, Deviation	Less than + 0.3mg/L		Less than + 0.3mg/L	

Calculation: $DO (mg/L) = V \times N \times 8000/298$

Salinity (ppt)	DO meter reading, mg/L			Winkler Titration result**, mg/L			Difference (%) of DO Content
	1	2	Average	1	2	Average	
10	7.85	7.86	7.86	7.77	7.77	7.77	1.15
30	7.29	7.27	7.28	7.30	7.30	7.30	0.27

Acceptance Criteria

- (1) Difference between temperature readings from temperature sensor of DO probe and reference thermometer : < 0.5 °C
- (2) Linear regression coefficient : > 0.99
- (3) Zero checking: 0.0mg/L
- (4) Difference (%) of DO content from the meter reading and by winkler titration : within ± 5%

The equipment complies # / does not comply # with the specified requirements and is deemed acceptable # / unacceptable # for use.

Delete as appropriate

Calibrated by :

Approved by :



Appendix D2

Impact Marine Water Quality Monitoring Results

Mid-Flood Tide



東業德 勘測 試驗 顧問 有限公司
ETS-TESTCONSULT LIMITED

Monitoring Station : TKO-C1

Date	Sampling Duration	Ambient Temp (°C) / Weather Condition	Monitoring Depth (m)	Temp (°C)	Salinity (ppt)		Dissolved Oxygen (mg/L)		Dissolved Oxygen Saturation (%)		Turbidity (NTU)		Suspended Solids (mg/L)	
					Value	Average	Value	Average	Value	Average	Value	Average	Value	Average
03/05/10	0925-0935	25/Cloudy	Surface	22.3	32.2	32.2	5.99	6.01	74.7	75.0	2.94	2.97	3.0	2.9
			Middle	22.1	32.7	32.7	6.02	5.78	75.3	72.3	3.00	3.29	2.7	3.0
			Bottom	21.9	32.8	32.8	5.54	5.56	72.0	65.3	3.29	3.99	3.0	3.8
05/05/10	0847-0902	23/Cloudy	Surface	23.1	32.3	32.4	5.01	5.60	65.1	77.5	3.95	1.13	1.0	1.0
			Middle	22.6	32.7	32.7	5.03	5.50	65.5	75.6	4.03	1.09	1.0	1.0
			Bottom	22.5	32.8	32.8	5.60	4.99	77.5	70.3	1.12	1.12	1.0	1.0
07/05/10	1209-1224	26/Cloudy	Surface	22.8	31.3	31.3	6.82	6.82	89.3	89.3	3.42	3.42	3.0	3.1
			Middle	21.9	32.1	32.1	6.81	6.43	89.3	84.2	3.42	2.94	3.2	2.8
			Bottom	21.3	32.4	32.4	6.43	5.91	84.2	77.2	2.94	3.04	2.8	2.7
10/05/10	1530-1545	25/Rainy	Surface	24.0	31.5	31.6	5.91	6.81	77.3	89.0	3.03	3.48	3.0	3.1
			Middle	23.6	32.0	32.0	5.91	6.46	77.0	84.7	3.04	2.98	2.7	2.8
			Bottom	23.5	32.5	32.5	6.82	5.95	89.1	78.0	3.48	3.10	3.2	3.0
12/05/10	1645-1658	25/Cloudy	Surface	22.2	32.0	32.0	6.45	6.61	84.8	91.3	2.96	1.50	1.0	1.2
			Middle	22.0	31.9	31.9	5.94	5.97	77.8	86.5	3.09	1.56	1.0	1.5
			Bottom	21.0	32.8	32.8	5.99	5.59	91.5	86.0	1.50	1.57	1.3	1.5
14/05/10	1700-1715	25/Cloudy	Surface	24.4	30.6	30.7	5.60	6.47	88.2	85.0	1.69	2.78	1.5	2.5
			Middle	23.7	31.2	31.3	5.57	6.19	78.9	86.0	1.60	2.99	1.5	2.7
			Bottom	23.4	31.5	31.5	6.48	6.16	90.0	85.0	2.89	2.77	2.5	2.5
17/05/10	0730-0745	27/Cloudy	Surface	22.9	31.3	31.4	6.45	6.78	89.6	91.4	2.86	3.59	2.5	3.5
			Middle	22.8	32.1	32.1	6.21	6.54	86.3	88.3	2.96	3.64	2.5	3.5
			Bottom	22.1	32.8	32.8	6.17	6.13	85.7	82.8	2.99	3.77	2.7	3.5
19/05/10	0830-0845	27/Cloudy	Surface	25.3	30.2	30.4	6.12	6.64	82.6	88.2	3.77	3.20	3.0	3.0
			Middle	24.6	31.6	31.7	6.14	6.36	82.9	84.4	3.78	2.98	3.0	2.8
			Bottom	23.7	32.0	32.0	6.18	6.20	82.6	82.5	3.08	3.10	3.0	3.0

Mid-Flood Tide

Monitoring Station : TKO-C1

Date	Sampling Duration	Ambient Temp (°C) / Weather Condition	Monitoring Depth (m)		Temp (°C)	Salinity (ppt)		Dissolved Oxygen (mg/L)			Dissolved Oxygen Saturation (%)			Turbidity (NTU)			Suspended Solids (mg/L)				
			Surface	Middle		Value	Average	Value	Average	Value	Average	Value	Average	Value	Average	Value	Average	Value	Average	Value	Average
24/05/10	1620-1640	27/Sunny	Surface	1.0	25.5	32.0	6.71	90.5	2.50	2.5	2.92	3.06	3.18	3.0	2.5	2.5	2.7	3.0	2.5	2.7	
					24.5	32.1	6.71	90.5	2.53	2.5											
			Middle	10.4	6.43	32.2	6.45	88.7	3.05	3.06											2.7
					6.47	32.2	6.47	89.2	3.07	2.7											
			Bottom	19.8	24.3	34.0	5.89	81.2	3.18	3.18											3.0
					5.87	34.0	5.87	81.0	3.17	3.0											
26/05/10	1735-1750	30/Cloudy	Surface	1.0	26.3	31.8	5.70	80.8	1.25	1.3	1.68	1.71	2.06	2.0	1.3	1.3	1.5	2.0	1.5	2.0	
					25.0	31.9	5.70	80.2	1.30	1.3											
			Middle	10.9	5.46	32.0	5.46	77.7	1.70	1.71											1.5
					5.46	32.0	5.46	77.1	1.72	1.5											
			Bottom	20.8	23.9	32.5	5.00	72.5	2.05	2.06											2.0
					4.98	32.5	4.98	72.2	2.07	2.0											
28/05/10	1700-1717	29/Cloudy	Surface	1.0	27.5	32.0	6.35	88.0	4.22	4.0	3.55	3.27	3.14	3.0	4.0	4.0	3.0	3.0	4.0	3.3	
					26.9	32.0	6.40	88.7	4.26	4.0											
			Middle	11.0	6.12	32.4	6.11	84.2	3.26	3.27											3.0
					6.10	32.4	6.10	83.9	3.27	3.0											
			Bottom	21.0	26.5	32.7	5.87	79.8	3.16	3.14											3.0
					5.90	32.7	5.90	80.2	3.12	3.0											
31/05/10	0800-0815	27/Cloudy	Surface	1.0	25.9	31.1	6.58	90.8	2.69	2.5	2.79	2.95	2.74	2.5	2.5	2.7	2.8	2.5	2.5	2.6	
					25.9	31.0	6.54	90.4	2.68	2.5											
			Middle	9.9	6.23	33.0	6.24	86.0	2.94	2.95											2.7
					6.24	33.0	6.24	86.1	2.95	2.7											
			Bottom	18.8	25.8	33.1	6.08	83.9	2.74	2.74											2.5
					6.09	33.0	6.09	84.0	2.73	2.5											

Mid-Flood Tide

Monitoring Station : TKO-M4

Date	Sampling Duration	Ambient Temp (°C) / Weather Condition	Monitoring Depth (m)	Temp (°C)	Salinity (ppt)		Dissolved Oxygen (mg/L)			Dissolved Oxygen Saturation (%)		Turbidity (NTU)			Suspended Solids (mg/L)		
					Value	Average	Value	Average	Depth-average	Value	Average	Value	Average	Depth-average	Value	Average	Depth-average
03/05/10	0840-0851	25/Cloudy	Surface	22.4	31.3	31.4	6.72	6.71	6.44	87.5	87.4	3.91	3.90	3.8	3.6		
			Middle	22.5	31.5	31.6	6.15	6.17	6.44	87.2	87.4	3.89	3.90	3.8			
			Bottom	21.6	32.1	32.1	5.10	5.12	5.12	78.3	78.6	3.82	3.81	3.5			
05/05/10	0802-0817	23/Cloudy	Surface	23.3	32.5	32.5	5.58	5.58	5.52	60.1	60.3	3.71	3.70	1.0	1.1		
			Middle	22.7	32.8	32.9	5.46	5.46	5.46	76.3	76.3	3.69	3.70	1.0			
			Bottom	22.8	32.7	32.7	5.07	5.07	5.07	75.6	75.6	1.19	1.19	1.0			
07/05/10	1250-1303	26/Cloudy	Surface	22.8	30.9	31.0	6.88	6.88	6.72	70.2	70.2	3.00	3.01	2.7	2.9		
			Middle	22.3	31.5	31.5	6.55	6.55	6.55	90.1	90.1	3.01	3.01	2.7			
			Bottom	21.9	31.9	31.9	6.13	6.14	6.14	85.6	85.6	3.23	3.23	3.0			
10/05/10	1615-1635	25/Rainy	Surface	23.8	31.3	31.4	6.84	6.85	6.72	80.4	80.4	3.20	3.20	3.0	3.0		
			Middle	23.4	31.8	31.9	6.59	6.59	6.59	80.3	80.4	3.19	3.20	3.0			
			Bottom	23.3	31.7	31.8	6.12	6.13	6.13	89.9	89.7	3.05	3.04	2.7			
12/05/10	1723-1735	25/Cloudy	Surface	21.9	32.6	32.6	6.69	6.67	6.44	86.3	88.8	3.37	3.37	3.3	3.0		
			Middle	21.7	32.7	32.7	6.22	6.21	6.21	86.1	86.2	3.36	3.37	3.2			
			Bottom	23.3	31.8	31.8	6.12	6.13	6.13	80.4	80.5	3.28	3.28	3.0			
14/05/10	1745-1800	25/Cloudy	Surface	24.3	30.8	30.9	6.57	6.56	6.47	80.6	86.7	3.27	3.28	3.0	2.6		
			Middle	23.6	31.3	31.4	6.39	6.38	6.38	90.5	90.3	1.00	1.00	1.3			
			Bottom	23.3	31.5	31.5	6.33	6.32	6.32	90.1	91.1	1.00	1.00	1.3			
17/05/10	0806-0819	27/Cloudy	Surface	22.9	30.2	30.3	6.48	6.48	6.39	88.6	88.6	2.75	2.77	2.5	3.1		
			Middle	22.9	31.4	31.5	6.31	6.31	6.31	88.8	88.6	2.78	2.81	2.5			
			Bottom	22.2	32.0	32.0	6.12	6.13	6.13	88.4	87.7	2.83	2.81	2.5			
19/05/10	0915-0930	27/Cloudy	Surface	25.1	30.4	30.3	6.48	6.48	6.47	87.9	87.7	2.90	2.92	2.8	2.9		
			Middle	24.4	31.7	31.7	6.41	6.41	6.41	87.5	87.5	2.94	2.92	2.8			
			Bottom	23.6	32.1	32.0	6.22	6.25	6.25	82.6	82.6	3.47	3.47	3.2			

Mid-Flood Tide

Monitoring Station : TKO-M4

Date	Sampling Duration	Ambient Temp (°C) / Weather Condition	Monitoring Depth (m)	Temp (°C)	Salinity (ppt)		Dissolved Oxygen (mg/L)		Dissolved Oxygen Saturation (%)		Turbidity (NTU)			Suspended Solids (mg/L)		
					Value	Average	Value	Average	Value	Average	Value	Average	Value	Depth-average	Value	Average
24/05/10	1530-1550	27/Sunny	Surface	25.5	32.1	32.1	6.83	6.83	94.2	94.2	2.82	2.82	2.5	2.5	2.7	
					32.1	32.1	6.82	6.83	94.1	94.2	2.81	2.82	2.5	2.5		
					33.0	33.1	6.54	6.55	90.2	90.3	2.98	3.00	2.7	2.7		
26/05/10	1813-1826	30/Cloudy	Bottom	24.2	34.1	34.1	6.32	6.32	87.2	87.2	3.12	3.13	3.0	3.0	1.4	
					34.0	34.0	6.32	6.32	87.2	87.2	3.14	3.13	3.0	3.0		
					32.5	32.5	6.15	6.15	83.9	83.7	1.40	1.38	1.3	1.3		
28/05/10	1735-1750	29/Cloudy	Middle	26.0	32.8	32.8	5.87	5.88	81.0	80.9	1.33	1.32	1.3	1.3	3.3	
					32.8	32.8	5.88	5.88	80.7	80.9	1.30	1.32	1.3	1.3		
					32.8	32.8	5.60	5.63	79.0	79.0	1.80	1.80	1.5	1.5		
31/05/10	0845-0900	27/Cloudy	Surface	27.5	31.9	31.9	6.26	6.28	86.8	87.1	4.06	4.08	3.8	3.9	2.4	
					31.9	31.9	6.30	6.28	87.3	87.1	4.10	4.08	4.0	3.9		
					32.2	32.2	6.05	6.08	83.2	83.6	2.95	2.93	2.7	2.7		
31/05/10	0845-0900	27/Cloudy	Middle	27.2	32.2	32.2	6.10	6.08	83.9	83.6	2.90	2.93	2.7	2.7	2.4	
					32.2	32.2	6.10	6.08	83.9	83.6	2.90	2.93	2.7	2.7		
					32.5	32.5	5.89	5.91	80.1	80.3	3.26	3.28	3.2	3.2		
31/05/10	0845-0900	27/Cloudy	Bottom	27.0	32.5	32.5	5.92	5.91	80.1	80.3	3.26	3.28	3.2	3.2	2.4	
					32.5	32.5	5.92	5.91	80.1	80.3	3.26	3.28	3.2	3.2		
					31.2	31.3	6.52	6.53	89.9	90.0	2.23	2.24	2.5	2.5		
31/05/10	0845-0900	27/Cloudy	Surface	25.9	31.3	31.3	6.53	6.53	90.1	90.0	2.24	2.24	2.5	2.5	2.4	
					33.0	33.0	6.34	6.35	87.5	87.6	2.37	2.38	2.3	2.3		
					33.0	33.0	6.35	6.35	87.6	87.6	2.38	2.38	2.3	2.3		
31/05/10	0845-0900	27/Cloudy	Middle	25.9	33.0	33.0	6.35	6.35	87.6	87.6	2.38	2.38	2.3	2.3	2.4	
					33.0	33.0	6.35	6.35	87.6	87.6	2.38	2.38	2.3	2.3		
					32.0	32.5	6.32	6.32	87.2	87.2	2.46	2.47	2.3	2.3		
31/05/10	0845-0900	27/Cloudy	Bottom	25.8	32.0	32.5	6.31	6.32	87.1	87.2	2.47	2.47	2.3	2.3	2.4	
					32.0	32.5	6.31	6.32	87.1	87.2	2.47	2.47	2.3	2.3		
					32.0	32.5	6.31	6.32	87.1	87.2	2.47	2.47	2.3	2.3		

Mid-Ebb Tide

Monitoring Station : TKO-C1



東洋德勤測試顧問有限公司
ETS-TESTCONSULT LIMITED

Date	Sampling Duration	Ambient Temp (°C) / Weather Condition	Monitoring Depth (m)	Temp (°C)	Salinity (ppt)		Dissolved Oxygen (mg/L)			Dissolved Oxygen Saturation (%)			Turbidity (NTU)			Suspended Solids (mg/L)		
					Value	Average	Value	Average	Depth-average	Value	Average	Value	Average	Depth-average	Value	Average	Value	Average
03/05/10	1515-1526	27/Sunny	Surface	22.6	32.5	32.6	5.82	5.81	78.4	78.3	2.34	2.35	2.3	2.3	2.3			
			Middle	22.5	32.4	32.5	5.35	5.35	78.1	71.8	2.36	2.47	2.2	2.3		2.3		
			Bottom	22.4	32.4	32.4	4.93	4.93	71.7	64.7	2.47	2.39	2.3	2.3				
05/05/10	1645-1700	24/Cloudy	Surface	23.8	32.4	32.4	5.52	5.53	64.9	76.4	2.31	2.32	2.2	2.3	2.3			
			Middle	23.4	32.5	32.6	5.47	5.47	76.4	75.6	2.32	2.77	2.3	2.5		2.5		
			Bottom	22.5	32.6	32.7	5.31	5.31	75.6	73.4	2.77	1.33	1.3	1.3				
07/05/10	0844-0859	25/Cloudy	Surface	31.6	31.5	31.6	6.77	6.76	73.4	88.4	1.33	1.33	3.2	3.3	3.3			
			Middle	32.2	32.2	32.2	6.45	6.43	88.4	88.8	3.44	3.46	3.2	2.7		2.8		
			Bottom	32.6	32.5	32.6	5.94	5.96	84.5	83.9	3.47	2.97	2.7	2.8				
10/05/10	1000-1018	25/Cloudy	Surface	24.3	31.4	31.4	6.79	6.77	77.8	88.6	3.10	3.11	3.0	3.0	3.0			
			Middle	23.9	31.7	31.8	6.42	6.41	88.9	88.2	3.11	3.47	3.0	3.2		3.2		
			Bottom	23.7	32.3	32.3	5.93	5.94	88.2	84.0	3.45	3.46	3.2	2.8				
12/05/10	1210-1225	25/Cloudy	Surface	22.6	31.9	31.9	6.65	6.60	77.6	92.8	3.06	3.08	2.7	2.8	2.8			
			Middle	22.1	32.5	32.5	6.01	6.03	77.9	87.7	3.09	1.27	1.3	1.3		1.3		
			Bottom	21.4	32.8	32.8	5.70	5.72	87.7	87.7	1.25	1.58	1.3	1.5				
14/05/10	1200-1215	25/Cloudy	Surface	24.1	30.7	30.8	6.60	6.62	79.0	92.0	1.90	1.90	1.5	1.5	1.5			
			Middle	23.6	31.4	31.4	6.34	6.32	91.7	92.2	3.12	3.14	1.5	3.0		3.0		
			Bottom	23.2	31.3	31.3	6.30	6.32	92.2	88.1	3.15	2.79	3.0	2.5				
17/05/10	1330-1346	27/Cloudy	Surface	22.8	31.2	31.2	6.76	6.76	87.5	85.5	2.82	2.82	2.5	2.5	2.5			
			Middle	22.4	31.8	31.9	6.48	6.51	85.2	91.2	2.83	3.47	2.5	3.2		3.2		
			Bottom	21.2	32.0	32.1	6.21	6.20	91.2	88.1	3.48	3.51	3.2	3.5				
19/05/10	1610-1620	27/Cloudy & Rainy	Surface	25.1	30.1	30.1	6.61	6.59	88.6	83.7	3.51	3.51	3.5	3.5	3.5			
			Middle	24.5	31.8	31.8	6.31	6.32	83.6	87.6	3.51	3.17	3.5	3.0		3.0		
			Bottom	23.3	32.2	32.3	6.27	6.28	87.3	84.1	3.51	3.12	3.5	3.0				
					32.3	32.3	6.29	6.28	83.4	83.6	3.08	3.07	2.8	2.7				

Mid-Ebb Tide

Monitoring Station : TKO-C1

Date	Sampling Duration	Ambient Temp (°C) / Weather Condition	Monitoring Depth (m)	Temp (°C)	Salinity (ppt)		Dissolved Oxygen (mg/L)		Dissolved Oxygen Saturation (%)		Turbidity (NTU)			Suspended Solids (mg/L)		
					Value	Average	Value	Average	Value	Average	Value	Average	Depth-average	Value	Average	Depth-average
24/05/10	0949-1007	27/Sunny	Surface	25.4	32.6	32.6	6.34	6.34	87.4	87.4	2.21	2.22	2.0	2.0	2.3	
			Middle	24.5	33.1	33.1	6.17	6.18	85.1	85.2	2.34	2.34	2.3	2.3		
			Bottom	24.3	33.2	33.3	6.03	6.04	83.2	83.3	2.51	2.51	2.5	2.5		
26/05/10	1045-1100	30/Cloudy	Surface	26.2	31.9	31.9	5.65	5.63	79.8	79.9	1.90	1.85	1.5	1.5	1.7	
			Middle	25.0	32.5	32.5	5.49	5.50	77.4	77.2	1.97	1.96	1.8	1.8		
			Bottom	24.1	32.5	32.5	4.95	4.93	71.5	71.3	2.05	2.04	1.8	1.8		
28/05/10	1200-1220	30/Cloudy	Surface	28.2	31.8	31.8	6.38	6.39	88.5	88.6	4.01	4.03	3.8	3.8	3.1	
			Middle	27.7	32.0	32.1	6.02	6.04	82.8	83.0	2.82	2.84	2.5	2.5		
			Bottom	27.2	32.6	32.6	5.72	5.74	77.8	78.0	3.21	3.22	3.0	3.0		
31/05/10	1400-1415	27/Rainy	Surface	25.8	30.4	30.5	6.56	6.56	90.5	90.5	3.23	3.23	3.0	3.0	2.7	
			Middle	25.8	30.8	30.9	6.32	6.33	87.2	87.3	2.78	2.80	2.5	2.5		
			Bottom	25.8	31.2	31.3	6.12	6.14	84.5	84.7	2.86	2.87	2.5	2.5		

Mid-Ebb Tide



英業德動測試顧問有限公司
ETS-TESTCONSULT LIMITED

Monitoring Station : TKO-M4

Date	Sampling Duration	Ambient Temp (°C) / Weather Condition	Monitoring Depth (m)	Temp (°C)	Salinity (ppt)		Dissolved Oxygen (mg/L)		Dissolved Oxygen Saturation (%)		Turbidity (NTU)			Suspended Solids (mg/L)		
					Value	Average	Value	Average	Value	Average	Value	Average	Depth-average	Value	Average	Depth-average
03/05/10	1442-1453	27/Sunny	Surface	22.7	31.7	31.8	5.92	5.94	82.5	82.7	2.89	2.83	2.5	2.5	2.6	
			Middle	22.8	32.7	32.7	5.34	5.32	74.4	74.2	2.77	2.93	2.5	2.9		
			Bottom	22.5	32.5	32.4	5.21	5.21	74.0	72.1	2.90	2.82	2.8	2.5		
05/05/10	1600-1615	24/Cloudy	Surface	23.6	32.6	32.7	5.57	5.57	72.0	77.0	2.83	2.54	2.5	2.5	2.2	
			Middle	22.9	32.9	32.9	5.65	5.65	77.0	78.5	2.55	2.07	2.5	2.0		
			Bottom	22.8	33.0	33.0	5.48	5.48	78.5	75.8	2.09	2.09	2.0	2.0		
07/05/10	0920-0933	25/Cloudy	Surface	22.7	31.3	31.3	6.82	6.83	75.8	89.4	2.45	3.05	2.8	2.9	3.0	
			Middle	22.2	31.8	31.8	6.58	6.58	89.4	86.2	3.04	3.03	3.0	3.0		
			Bottom	22.0	31.7	31.7	6.57	6.09	86.2	79.9	3.03	3.25	3.2	3.0		
10/05/10	1048-1105	25/Cloudy	Surface	24.4	31.2	31.2	6.84	6.83	79.3	89.5	3.16	3.17	2.7	2.9	3.0	
			Middle	23.7	31.7	31.7	6.56	6.54	89.3	85.6	3.02	3.03	3.0	3.0		
			Bottom	23.7	31.9	31.8	6.12	6.14	85.2	80.4	3.27	3.28	3.0	3.0		
12/05/10	1245-1256	25/Cloudy	Surface	22.5	32.1	32.1	6.70	6.71	80.7	92.5	3.26	0.96	1.3	1.2	1.4	
			Middle	22.3	32.8	32.8	6.25	6.27	92.2	89.4	0.97	1.22	1.0	1.5		
			Bottom	22.2	32.8	32.8	6.05	6.06	89.2	87.2	1.22	1.22	1.5	1.5		
14/05/10	1245-1300	25/Cloudy	Surface	24.2	30.8	30.8	6.72	6.71	87.1	93.4	1.95	1.95	1.5	1.5	2.5	
			Middle	23.5	31.4	31.4	6.45	6.44	93.4	93.2	1.95	2.96	2.7	2.9		
			Bottom	23.1	31.5	31.4	6.12	6.10	92.9	89.4	2.97	2.67	3.0	2.5		
17/05/10	1412-1425	27/Cloudy	Surface	22.8	31.1	31.1	6.77	6.78	84.4	91.5	2.44	3.09	2.3	3.0	3.2	
			Middle	22.3	32.2	32.2	6.59	6.59	84.4	88.9	2.68	3.17	2.0	3.0		
			Bottom	22.8	32.8	32.8	6.58	6.44	88.8	87.0	2.47	3.20	2.3	3.0		
19/05/10	1645-1700	27/Cloudy & Rainy	Surface	25.2	30.1	30.1	6.43	6.48	87.0	87.0	3.59	3.60	3.5	3.5	3.0	
			Middle	24.3	31.9	31.9	6.34	6.33	87.0	86.2	3.60	3.11	3.5	3.0		
			Bottom	23.4	32.1	32.2	6.21	6.23	86.3	84.2	3.12	3.15	3.0	3.0		

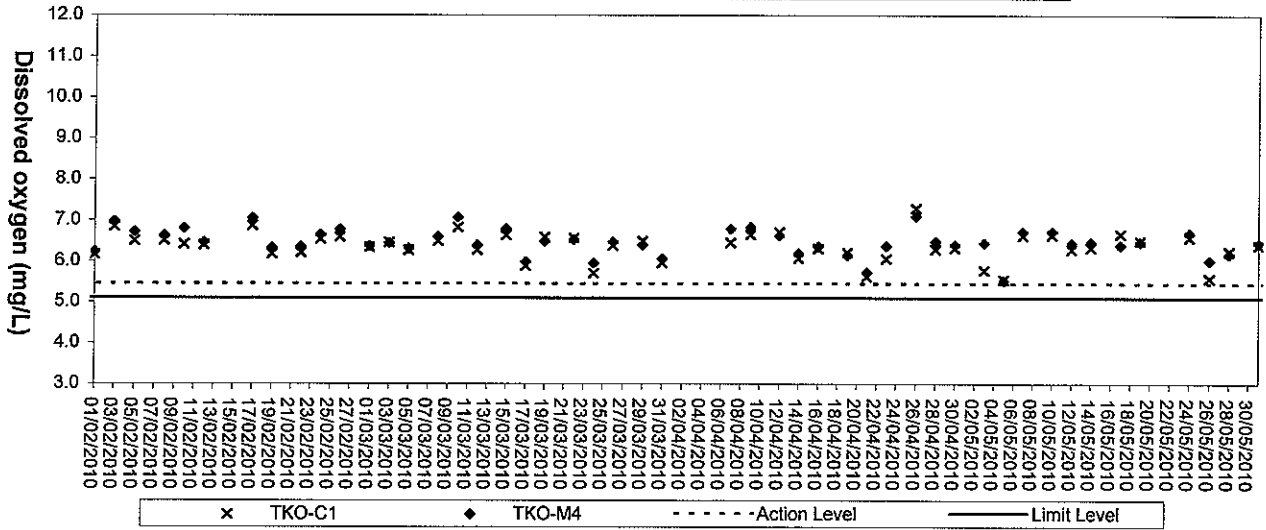


Appendix D3

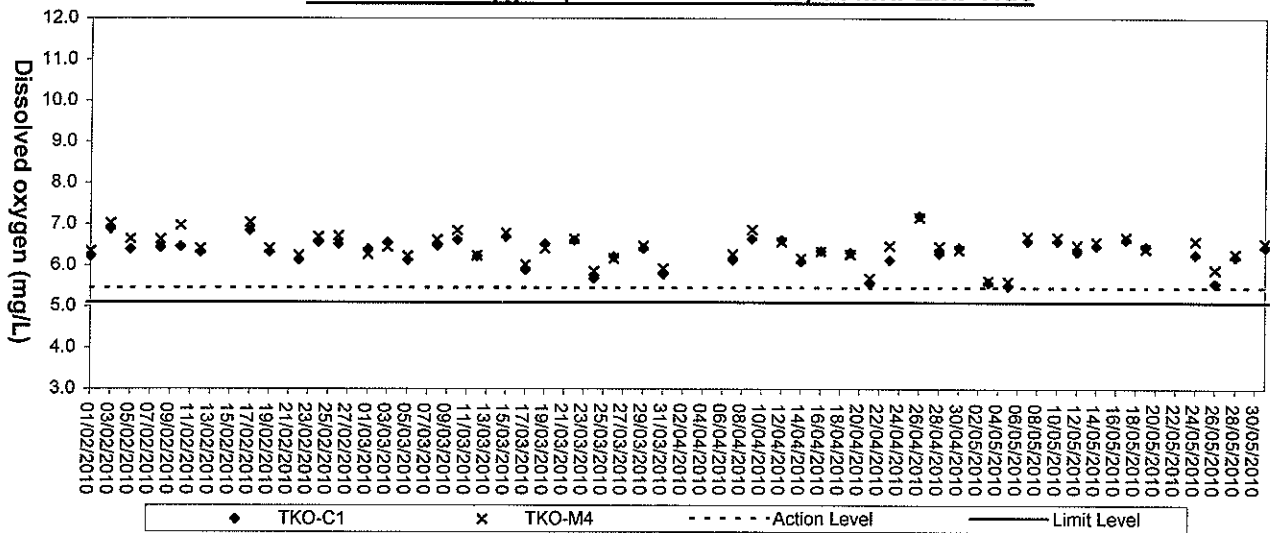
Graphical Plots of Impact Marine Water Quality Monitoring Data



Dissolved Oxygen (Surface & Middle) at Mid-Flood Tide

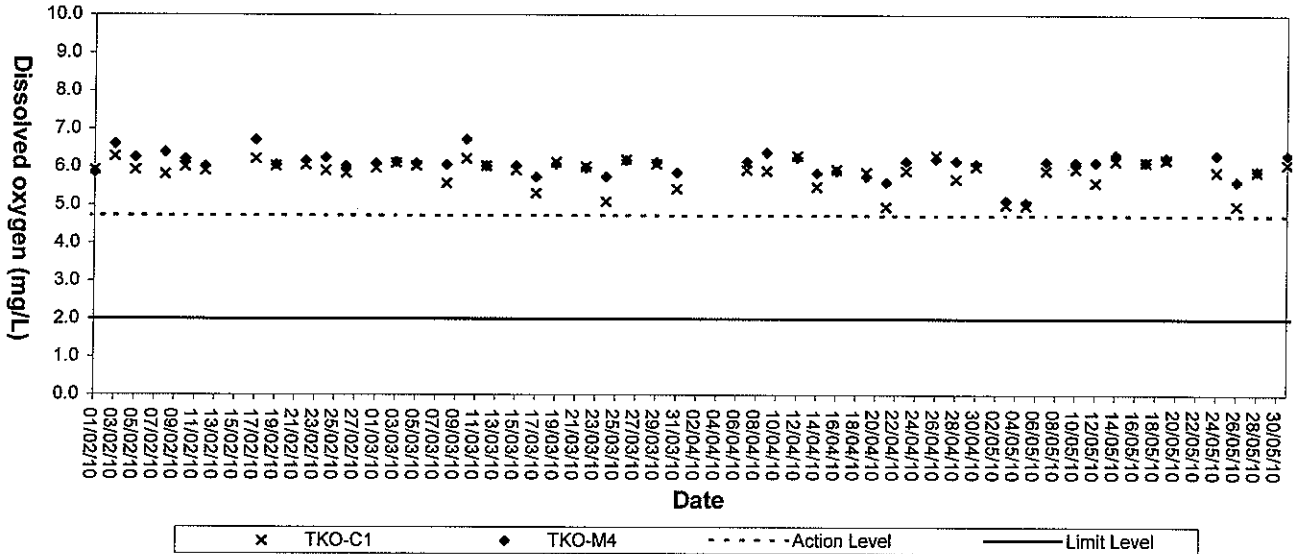


Dissolved Oxygen (Surface & Middle) at Mid-Ebb Tide

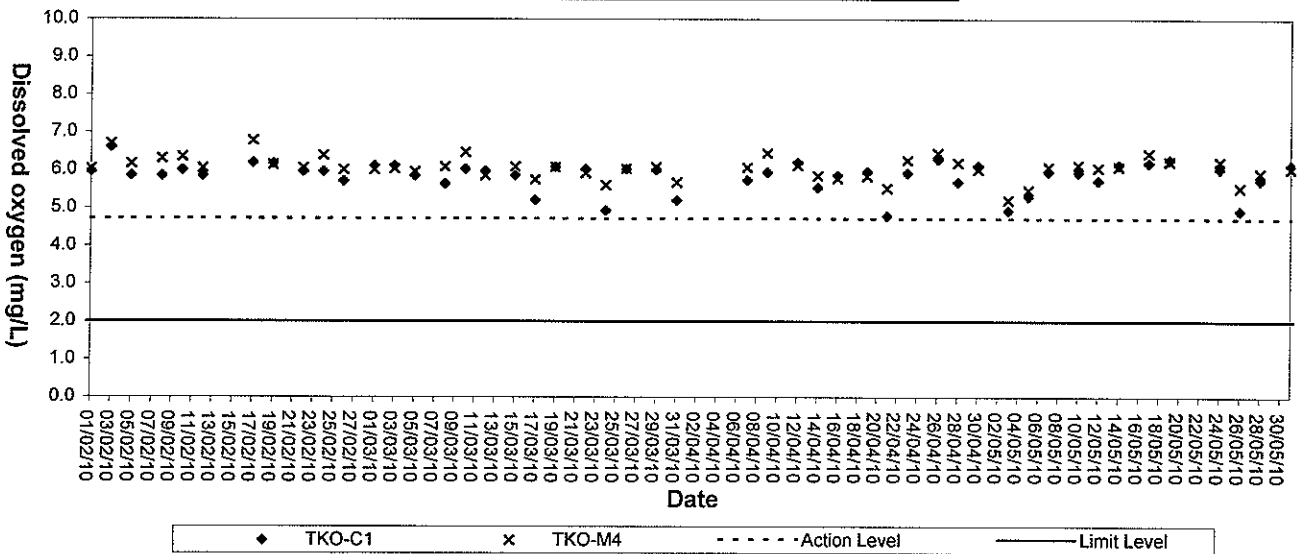




Dissolved Oxygen (Bottom) at Mid-Flood Tide

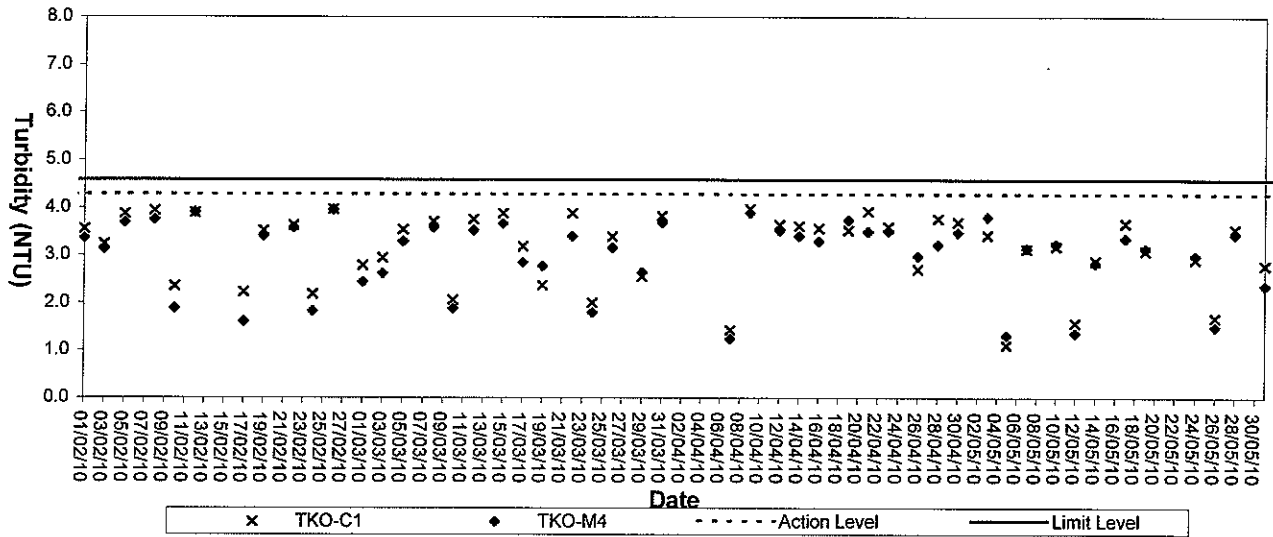


Dissolved Oxygen (Bottom) at Mid-Ebb Tide

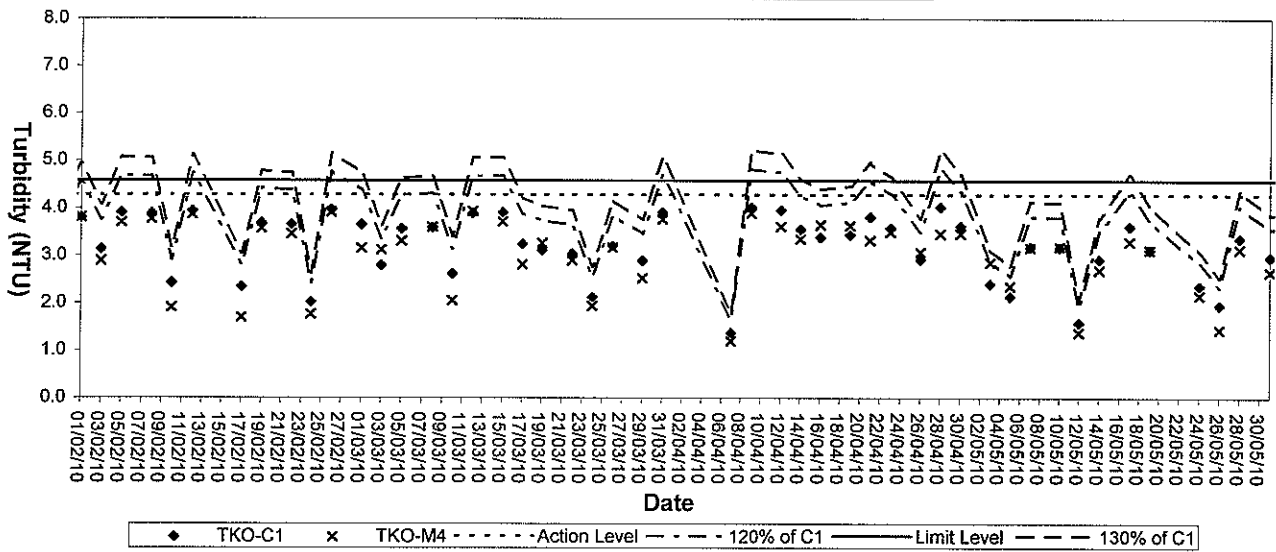




Turbidity (Depth-average) at Mid-Flood Tide

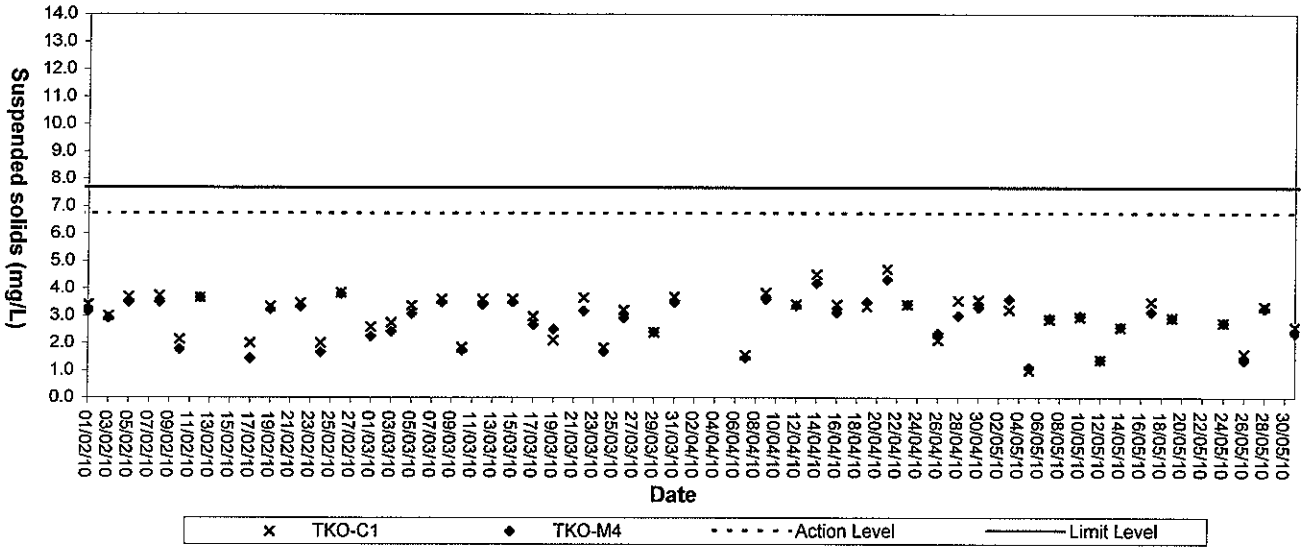


Turbidity (Depth-average) at Mid-Ebb Tide

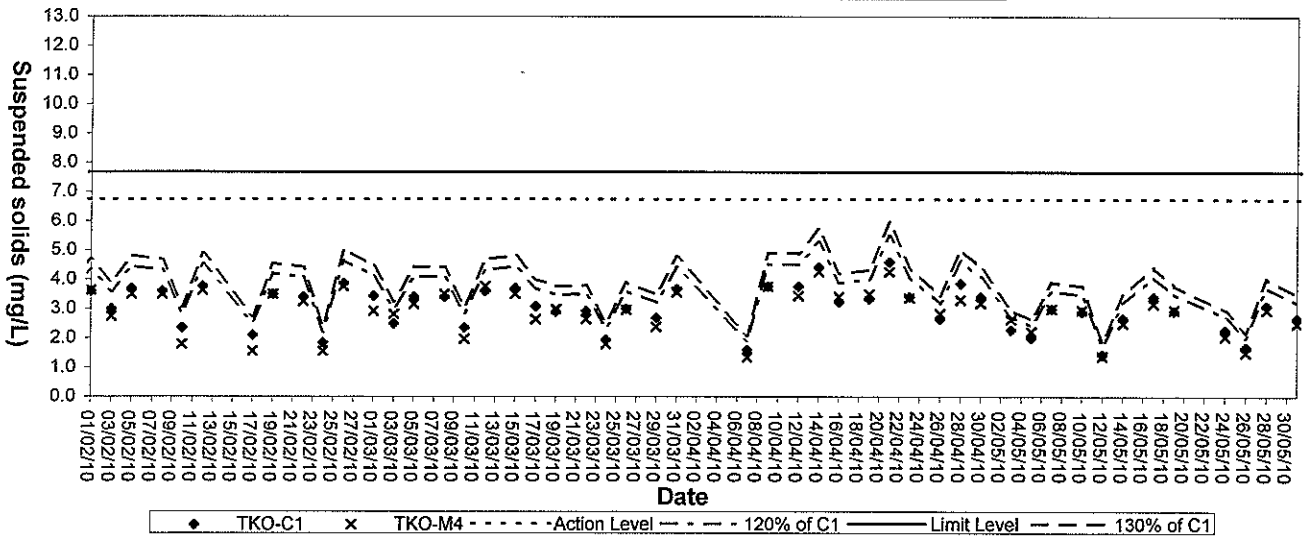




Suspended solids (Depth-average) at Mid-Flood Tide



Suspended Solids (Depth-average) at Mid-Ebb Tide





Appendix E

Weather Condition

Extract of Meteorological Observations for Tseung Kwan O Automatic Weather Station, May 2010

Date	Mean Pressure at M.S.L. (hPa)	Air Temperature			Mean Dew Point Temperature (deg C)	Relative Humidity		
		Max. (deg C)	Mean (deg C)	Min. (deg C)		Max. (%)	Mean (%)	Min. (%)
May 1	*****	27.7	22.5	19.0	19.4	98	84	60
May 2	*****	28.7	23.7	20.1	20.6	99	84	61
May 3	*****	26.4	22.9	20.4	20.1	99	85	61
May 4	*****	24.3	23.2	22.3	21.4	95	89	82
May 5	*****	28.0	25.3	22.7	23.7	98	91	79
May 6	*****	28.2	26.3	24.9	24.9	99	92	83
May 7	*****	29.9	25.0	22.9	23.6	99	92	72
May 8	*****	25.4	23.9	22.9	23.3	99	96	89
May 9	*****	31.1	26.4	23.2	23.9	99	87	65
May 10	*****	26.5	23.7	22.7	22.8	99	95	78
May 11	*****	25.6	23.1	21.9	21.3	97	90	76
May 12	*****	23.8	23.1	22.4	21.0	92	88	81
May 13	*****	23.8	23.0	22.2	21.5	97	91	85
May 14	*****	24.4	23.4	22.9	22.8	99	97	93
May 15	*****	23.4	22.8	22.2	21.8	98	95	89
May 16	*****	24.4	23.0	22.1	22.0	98	94	85
May 17	*****	24.6	23.9	23.3	22.7	98	93	86
May 18	*****	30.2	26.5	23.3	24.3	100	88	71
May 19	*****	29.2	25.3	21.9	23.8	98	92	75
May 20	*****	29.9	25.3	22.0	23.2	99	89	64
May 21	*****	30.0	27.2	24.2	25.6	99	91	79
May 22	*****	29.4	28.3	26.8	25.5	93	85	75
May 23	*****	28.7	25.6	21.9	23.1	96	86	70
May 24	*****	29.5	24.8	20.7	17.5	94	67	29
May 25	*****	29.2	25.1	21.5	20.4	97	77	49
May 26	*****	29.3	25.7	22.3	21.2	91	77	60
May 27	*****	27.9	25.3	24.1	23.4	96	89	78
May 28	*****	28.8	26.2	24.3	23.5	95	86	70
May 29	*****	30.3	26.8	24.8	24.9	98	90	71
May 30	*****	29.0	25.7	24.4	24.9	99	96	82
May 31	*****	24.6	23.5	22.2	22.7	98	95	89
Mean	*****	27.5	24.7	22.7	22.6	97	89	74
Maximum	*****	31.1	28.3	26.8	25.6	100	97	93
Minimum	*****	23.4	22.5	19.0	17.5	91	67	29

Extract of Meteorological Observations for Tseung Kwan O Automatic Weather Station, May 2010

Date	Total Rainfall (mm)	Prevailing Wind Direction (degrees)	Mean Wind Speed (km/h)
May 1	0.0	090	5.0
May 2	0.0	200	4.2
May 3	0.0	020	6.8
May 4	0.0	060	6.8
May 5	1.0	200	4.5
May 6	0.5	190	6.8
May 7	27.5	200	6.4
May 8	0.0	030	4.9
May 9	3.0	210	5.6
May 10	31.0	080	4.0
May 11	2.5	020	6.8
May 12	0.0	050	6.7
May 13	0.0	010	6.5
May 14	0.5	020	5.7
May 15	4.0	010	6.7
May 16	1.0	010	6.1
May 17	0.0	020	5.1
May 18	0.0	190	3.9
May 19	72.0	190	4.9
May 20	10.5	200	4.7
May 21	3.0	200	5.2
May 22	1.0	210	8.2
May 23	9.0	340	6.2
May 24	0.0	080	6.7
May 25	0.0	020	7.1
May 26	0.0	020	8.1
May 27	2.0	030	6.2
May 28	0.0	130	5.9
May 29	16.0	200	4.8
May 30	2.5	200	3.1
May 31	10.0	010	4.6
Mean	-----	020	5.7
Total	197.0	---	-----
Maximum	72.0	---	8.2
Minimum	0.0	---	3.1

*** unavailable

missing (less than 24 hourly observations a day)

Rainfall measured in increment of 0.5 mm. Amount of < 0.5 mm cannot be detected



Appendix F

Event-Action Plans

EVENT/ACTION PLAN FOR AIR QUALITY EXCEEDANCE

	ET Leader	IC(E)	ACTION	ER	Contractor
ACTION LEVEL					
1. Exceedance for one sample	<ol style="list-style-type: none"> 1. Identify source, investigate the causes of exceedance and propose remedial measures 2. Inform ER, IC(E) and Contractor 3. Repeat measurement to confirm finding 4. Increase monitoring frequency to daily 	<ol style="list-style-type: none"> 1. Check monitoring data submitted by the ET 2. Check contractor's working method 	<ol style="list-style-type: none"> 1. Notify Contractor 	<ol style="list-style-type: none"> 1. Rectify any unacceptable practise 2. Amend working methods if appropriate 	
2. Exceedance for two or more consecutive samples	<ol style="list-style-type: none"> 1. Identify source, investigate the causes of exceedance and propose remedial measures 2. Inform IC(E) and Contractor 3. Repeat measurements to confirm finding 4. Increase monitoring frequency to daily 5. Discuss with IC(E) and Contractor on remedial actions 6. If exceedance continues, arrange meeting with IC(E) and ER. 7. If exceedance stops, cease additional monitoring 	<ol style="list-style-type: none"> 1. Check monitoring data submitted by the ET 2. Check the Contractor's working method 3. Discuss with ET and Contractor on possible remedial measures 4. Advise the ER on the effectiveness of the proposed remedial measures 5. Supervise implementation of remedial measures 	<ol style="list-style-type: none"> 1. Confirm receipt of notification of failure in writing 2. Notify the Contractor 3. Ensure remedial measures properly implemented 	<ol style="list-style-type: none"> 1. Submit proposals for remedial actions to IC(E) within 3 working days of notification 2. Implement the agreed proposals 3. Amend proposal if appropriate 	
LIMIT LEVEL					
1. Exceedance for one sample	<ol style="list-style-type: none"> 1. Identify source, investigate the causes of exceedance and propose remedial measures 2. Inform ER, Contractor and EPD 3. Repeat measurement to confirm finding 4. Increase monitoring frequency to daily 5. Assess the effectiveness of Contractor's remedial actions and keep IC(E), EPD and ER informed of the results 	<ol style="list-style-type: none"> 1. Check monitoring data submitted by the ET 2. Check Contractor's working method 3. Discuss with ET and Contractor on possible remedial measures 4. Advise the ER on the effectiveness of the proposed remedial measures 5. Supervise implementation of remedial measures 	<ol style="list-style-type: none"> 1. Confirm receipt of notification of failure in writing 2. Notify the Contractor 3. Ensure remedial measures properly implemented 	<ol style="list-style-type: none"> 1. Take Immediate action to avoid further exceedance 2. Submit proposals for remedial actions to IC(E) within 3 working days of notification 3. Implement the agreed proposals 4. Amend proposal if appropriate. 	

EVENT/ACTION PLAN FOR AIR QUALITY EXCEEDANCE

EVENT	ACTION			Contractor
	ET Leader	IC(E)	ER	
<p>2. Exceedance for two or more consecutive samples</p>	<ol style="list-style-type: none"> 1. Identify source, investigate the causes of exceedance and propose remedial measures 2. Notify IC(E), ER, EPD and Contractor 3. Repeat measurement to confirm finding 4. Increase monitoring frequency to daily 5. Carry out analysis of contractor's working procedures to determine possible mitigation to be implemented 6. Arrange meeting with IC(E) and ER to discuss the remedial actions to be taken 7. Assess effectiveness of Contractor's remedial actions and keep IC(E), EPD and ER informed of the results 8. If exceedance stops, cease additional monitoring 	<ol style="list-style-type: none"> 1. Discuss amongst ER, ET and Contractor on the potential remedial actions 2. Review Contractor's remedial actions whenever necessary to assure their effectiveness and advise the ER accordingly 3. Supervise the implementation of remedial measures 	<ol style="list-style-type: none"> 1. Confirm receipt of notification of failure in writing 2. Notify Contractor 3. In consultation with the IC(E), agree with the Contractor on the remedial measures to be implemented 4. Ensure remedial measures are properly implemented 5. If exceedances continues, consider what portion of the work is responsible and instruct the Contractor to stop that portion of work until the exceedance is abated 	<ol style="list-style-type: none"> 1. Take immediate action to avoid further exceedances 2. Submit proposals for remedial actions to IC(E) within 3 working days of notification 3. Implement the agreed proposals 4. Resubmit proposals if problem still not under control 5. Stop the relevant activity of works as determined by the ER until the exceedance is abated

EVENT/ACTION PLAN FOR NOISE EXCEEDANCE

EVENT	ACTION			
	ET Leader	IC(E)	ER	Contractor
Action Level	<ol style="list-style-type: none"> 1. Notify the IC(E) and the Contractor. Carry out investigation. 2. Report the results of investigation to the IC(E) and the Contractor. 3. Discuss with the Contractor and formulate remedial measures. 4. Increase monitoring frequency to check mitigation effectiveness 	<ol style="list-style-type: none"> 1. Review the analysed results submitted by the ET. 2. Review the proposed remedial measures by the Contractor and advise the ER accordingly. 3. Supervise the implementation of remedial measures. 	<ol style="list-style-type: none"> 1. Confirm receipt of notification of failure in writing. 2. Notify the Contractor. 3. Require the Contractor to propose remedial measures for the analysed noise problem. 4. Ensure remedial measures are properly implemented. 	<ol style="list-style-type: none"> 1. Submit noise mitigation proposals to IC(E). 2. Implement noise mitigation proposals.
Limit Level	<ol style="list-style-type: none"> 1. Notify the IC(E), the ER, the EPD and the Contractor. 2. Identify source. 3. Repeat measurement to confirm findings. 4. Increase monitoring frequency. 5. Carry out analysis of Contractor's working procedures to determine possible mitigation to be implemented. 6. Inform the IC(E), the ER and the EPD the causes & actions taken for the exceedances. 7. Assess effectiveness of Contractor's remedial actions and keep the IC(E), the EPD and the ER informed of the results 8. If exceedance due to the construction works stops, cease additional monitoring 	<ol style="list-style-type: none"> 1. Discuss amongst the ER, the ET Leader and the Contractor on the potential remedial actions. 2. Review the Contractor's remedial actions whenever necessary to assure their effectiveness and advise the ER accordingly. 3. Supervise the implementation of remedial measures. 	<ol style="list-style-type: none"> 1. Confirm receipt of notification of failure in writing. 2. Notify the Contractor. 3. Require the Contractor to propose remedial measures for the analysed noise problem. 4. Ensure remedial measures are properly implemented. 5. If exceedances continue, consider what activity of the work is responsible and instruct the Contractor to stop that activity of work until the exceedances is abated. 	<ol style="list-style-type: none"> 1. Take immediate action to avoid further exceedance 2. Submit proposals for remedial actions to IC(E) within 3 working days of notification. 3. Implement the agreed proposals. 4. Resubmit proposals if problem still not under control. 5. Stop the relevant activity of works as determined by the ER until the exceedances is abated.

EVENT AND ACTION PLAN FOR WATER QUALITY EXCEEDANCE

Event	ACTION		
	ET Leader	Contractor	ER
<p>Action level being exceeded by one sampling day</p>	<ol style="list-style-type: none"> 1. Identify source(s) of impact; 2. Repeat in-situ measurement to confirm findings; 3. Notify Contractor in writing within 24 hours of identification of the exceedance 4. Check monitoring data, all plant, equipment and Contractor's working methods; 5. Carry out investigation 6. Report the results of investigation to the Contractor within 3 working days of identification of exceedance and advise contractor if exceedance is due to contractor's construction works 7. Discuss mitigation measures with Contractor if exceedance is due to the construction works within 4 working days 8. Repeat measurement on next day of exceedance if exceedance is due to the construction works 	<ol style="list-style-type: none"> 1. Notify the ER and IEC in writing within 24 hours of identification of exceedance 2. Rectify unacceptable practice; 3. Check all plant and equipment; 4. Submit investigation report to IEC and ER within 3 working days of the identification of an exceedance 5. Consider changes of working method if exceedance is due to the construction works 6. Discuss with ET, IEC and ER and propose mitigation measures to IEC and ER if exceedance is due to the construction works within 4 working days of identification of an exceedance 7. Implement the agreed mitigation measures within reasonable time scale 	<ol style="list-style-type: none"> 1. Notify EPD and other relevant governmental agencies in writing within 24 hours of the identification of the exceedance 2. Discuss with IEC, ET and Contractor on the proposed mitigation measures; 3. Require contractor to propose remedial measures for the analysed problem if related to the construction works 4. Ensure remedial measures are properly implemented 5. Assess the effectiveness of the mitigation measure
			<ol style="list-style-type: none"> 1. Check monitoring data submitted by ET 2. Confirm ET assessment if exceedance is due / not due to the works 3. Discuss with ET, ER and Contractor on the mitigation measures 4. Review contractor's mitigation measures whenever necessary to ensure their effectiveness and advise the ER accordingly 5. Supervise the implementation of mitigation measures

EVENT AND ACTION PLAN FOR WATER QUALITY

Event	ACTION			
	ET Leader	Contractor	ER	IEC
<p>Action level being exceeded by more than one consecutive sampling days</p>	<ol style="list-style-type: none"> 1. Identify source(s) of impact; 2. Repeat in-situ measurement to confirm findings 3. Notify Contractor in writing within 24 hours of identification 4. Check monitoring data, all plant, equipment and Contractor's working methods; 5. Carry out investigation 6. Report the results of investigation to the Contractor within 3 working days of identification of exceedance and advise contractor if exceedance is due to contractor's construction works 7. Discuss mitigation measures with IEC and Contractor within 4 working of identification of an exceedance 8. Ensure mitigation measures are implemented; 9. Prepare to increase the monitoring frequency to daily; 10. Repeat measurement on next day of exceedance. 	<ol style="list-style-type: none"> 1. Notify IEC and ER in writing within 24 hours of identification of exceedance 2. Rectify unacceptable practice; 3. Check all plant and equipment; 4. Consider changes of working methods; 5. Submit the results of the investigation to IEC and ER within 3 working days of the identification of an exceedance 6. Discuss with ET, IEC and ER and propose mitigation measures to IEC and ER within 4 working days of identification of an exceedance 7. Implement the agreed mitigation measures within reasonable time scale 	<ol style="list-style-type: none"> 1. Notify EPD and other relevant governmental agencies in writing within 24 hours of the identification of the exceedance 2. Discuss with IEC, ET and Contractor on the proposed mitigation measures; 3. Require contractor to propose remedial measures for the analysed problem if related to the construction works 4. Ensure remedial measures are properly implemented 5. Assess the effectiveness of the mitigation measure 	<ol style="list-style-type: none"> 1. Check monitoring data submitted by ET 2. Confirm ET assessment if exceedance is due / not due to the works 3. Discuss with ET, ER and Contractor on the mitigation measures. 4. Review contractor's mitigation measures whenever necessary to ensure their effectiveness and advise the ER accordingly 5. Assess the effectiveness of the implemented mitigation measures.

EVENT AND ACTION PLAN FOR WATER QUALITY EXCEEDANCE

Event	ACTION		
	ET Leader	Contractor	ER
Limit level being exceeded by one sampling day	<ol style="list-style-type: none"> 1. Repeat in-situ measurement to confirm findings; 2. Identify source(s) of impact; 3. Notify Contractor in writing within 24 hours of identification of the exceedance 4. Check monitoring data, all plant, equipment and Contractor's working methods; 5. Carry out investigation 6. Report the results of investigation to the Contractor within 3 working days of identification of exceedance and advise contractor if exceedance is due to contractor's construction works 7. Discuss mitigation measures with IEC, ER and Contractor within 4 working of identification of an exceedance 8. Ensure mitigation measures are implemented; 9. Increase the monitoring frequency to daily until no exceedance of Limit Level. 	<ol style="list-style-type: none"> 1. Notify IEC and ER in writing; within 24 hours of the identification of the exceedance 2. Rectify unacceptable practice; 3. Check all plant and equipment; 4. Consider changes of working methods; 5. Submit the results of the investigation to IEC and ER within 3 working days of the identification of an exceedance 6. Discuss with ET, IEC and ER and propose mitigation measures to IEC and ER within 4 working days of the identification of an exceedance 7. Implement the agreed mitigation measures within reasonable time scale 	<ol style="list-style-type: none"> 1. Notify EPD and other relevant governmental agencies in writing within 24 hours of identification of exceedance 2. Discuss with IEC, ET and Contractor on the proposed mitigation measures; 3. Request Contractor to critically review the working methods; 4. Ensure remedial measures are properly implemented 5. Assess the effectiveness of the implemented mitigation measures.
			IEC
			<ol style="list-style-type: none"> 1. Check monitoring data submitted by ET 2. Confirm ET assessment if exceedance is due / not due to the works 3. Discuss with ET, ER and Contractor on the mitigation measures. 4. Review proposals on mitigation measures submitted by Contractor and advise the ER accordingly. 5. Assess the effectiveness of the implemented mitigation measures

EVENT AND ACTION PLAN FOR WATER QUALITY EXCEEDANCE

Event	ACTION			
	ET Leader	Contractor	ER	IEC
Limit Level being exceeded by more than one consecutive sampling days	<ol style="list-style-type: none"> 1. Repeat in-situ measurement to confirm findings; 2. Identify source(s) of impact; 3. Notify Contractor in writing within 24 hours of identification of the exceedance 4. Check monitoring data, all plant, equipment and Contractor's working methods; 5. Carry out investigation 6. Report the results of investigation to the Contractor within 3 working days of identification of exceedance and advise contractor if exceedance is due to contractor's construction works 7. Discuss mitigation measures with IEC, ER and Contractor; 8. Ensure mitigation measures are implemented; 9. Increase the monitoring frequency to daily until no exceedance of Limit Level for two consecutive days. 	<ol style="list-style-type: none"> 1. Notify ER and IEC in writing within 24 hours of the identification of the exceedance and 2. Rectify unacceptable practice; 3. Check all plant and equipment; 4. Consider changes of working methods; 8. Submit the results of the investigation to IEC and ER within 3 working days of the identification of an exceedance 5. Discuss with ET, IEC and ER and propose mitigation measures to IEC and ER within 4 working days; 6. Implement the agreed mitigation measures within reasonable time scale 7. As directed by the Engineer, to slow down or to stop all or part of the marine work or construction activities. 	<ol style="list-style-type: none"> 1. Notify EPD and other relevant governmental agencies in writing within 24 hours of identification of exceedance 2. Discuss with IEC, ET and Contractor on the proposed mitigation measures; 3. Request Contractor to critically review the working methods; 6. Ensure remedial measures are properly implemented 4. Assess the effectiveness of the implemented mitigation measures; 5. Consider and instruct, if necessary, the Contractor to slow down or to stop all or part of the marine work until no exceedance of Limit Level. 	<ol style="list-style-type: none"> 1. Check monitoring data submitted by ET 2. Confirm ET assessment if exceedance is due / not due to the works 3. Discuss with ER, ET and Contractor on the mitigation measures. 4. Review proposals on mitigation measures submitted by Contractor and advise the ER accordingly. 5. Assess the effectiveness of the implemented mitigation measures.



Appendix G

Works Programme

Master Programme of Contract No. CV/2009/02 - Handling of Surplus Public Fill

Site Location : TKO Area 137

ID	Activity	Original Duration	Start	Finish
S101000	Taking Over the Existing Facilities	0	19/01/2010	
S102000	Operation	1096	19/01/2010	18/01/2013
S103000	Operation and Maintenance of Tipping Halls	1096	19/01/2010	18/01/2013
S104000	Provision and Operation of a Crushing Plant	1096	19/01/2010	18/01/2013
S105000	Handing Over the Facilities to the Employer	0		18/01/2013
A101000	Removal of Stockpile Area A3	100	19/01/2010	28/04/2010
A102000	Site Formation	7	22/04/2010	28/04/2010
A103000	Provision of New Combined Reception and Exit Offices	90	29/04/2010	27/07/2010
A104000	Provision of Inspection Platform	60	28/07/2010	25/09/2010
A105000	Provision of Measurement Systems	60	28/07/2010	25/09/2010
A106000	Provision of Surveillance Systems	60	28/07/2010	25/09/2010
A107000	Provision of Wheel Washing Facilities	60	28/07/2010	25/09/2010
A109000	Testing, Commissioning & Handover	21	14/09/2010	10/04/2010
A109100	Removal of Existing Combined Reception & Exit Offices & other Facilities A3	14	10/05/2010	18/10/2010
A109200	Removal of Existing Combined Reception & Exit Offices & other Facilities A6	14	10/05/2010	18/10/2010
A201000	Removal of Stockpile Area at Portion A6	316	19/01/2010	30/11/2010
A209100	Construction of Access Road at Portion A6	60	20/10/2010	18/12/2010
A209200	Construction of Access Road at Portion A3	61	19/10/2010	18/12/2010



Appendix H

IEC's Site Audit Records

ENVIRON

RECEIVED
07 MAY 2010
BY: *[Signature]*

Ref.: CEDPFRSFEM00_0_0139L.10

6 May 2010

By Post and Fax No.: 2714 0113

Civil Engineering and Development Department
Fill Management Division
S/F, Civil Engineering and Development Building
101 Princess Margaret Road
Kowloon, Hong Kong

Attention: Mr. C.H. So

Dear Mr. So,


**Re: Contract No. CV/2009/02
Handling of Surplus Public Fill
IEC Site Inspection at TKO Area 137 on 5 May 2010**

Further to the IEC Environmental Site Inspection with the representatives of CEDD, ET and the Contractor carried out on 5 May 2010, please find attached a copy of the completed checklist (Ref No.: CEDPFRSFEM00_100505_TKOFB) for your record.

Three observations were recorded during this site inspection with its details summarized in the checklist for your reference.

Thank you very much for your attention and please do not hesitate to contact our Simon Lam or the undersigned should you have any queries.

Yours faithfully,



Tony Cheng
Independent Environmental Checker

c.c. CEDD Site Office
CHCSJV
ETS

Attn: Mr. T L Ng
Attn: Mr. Albus Cheung
Attn: Ms. Linda Law

Fax No.: 2623 9122
Fax No.: 2247 4108
Fax No.: 2695 3944

Q:\Projects\CEDPFRSFEM00\Corr\CEDPFRSFEM00_0_0139L.10.doc

ENVIRON

Contract No.: CV/2009/02
Handling of Surplus Public Fill

Environmental Inspection Checklist – TKO Area 137 Fill Bank

Project:	Contract No.: CV/2009/02 Handling of Surplus Public Fill	Checklist No.	CEDPFRSFEM00_100505_TKOFB
Inspection		Inspected by	
Date:	5 May 2010	CEDD:	H K CHOI
Time:	10-15	IEC:	JASON LAI
Location:	TKO Area 137	ET:	WL LI
		Contractor:	ANTONIO ANG

PART A: GENERAL INFORMATION

Weather: Sunny Fine Cloudy Rainy

Temperature: 26 °C

Humidity: High Moderate Low

Wind: Strong Breeze Light Calm

PART B: SITE AUDIT

		Not Obs.	Yes	No	Follow up	N/A	Photo/ Remarks
Section 1: Water Quality							
1.01	Is an effluent discharge license obtained for the Project?	<input type="checkbox"/>	<input checked="" type="checkbox"/>	<input type="checkbox"/>	<input type="checkbox"/>	<input type="checkbox"/>	
1.02	Is the effluent discharged in accordance with the discharge licence?	<input type="checkbox"/>	<input checked="" type="checkbox"/>	<input type="checkbox"/>	<input type="checkbox"/>	<input type="checkbox"/>	
1.03	Is the discharge of turbid water avoided?	<input type="checkbox"/>	<input checked="" type="checkbox"/>	<input type="checkbox"/>	<input type="checkbox"/>	<input type="checkbox"/>	
1.04	Are temporary intercepting drains provided at the stockpiling area to divert polluted stormwater to the intercepting channels?	<input type="checkbox"/>	<input checked="" type="checkbox"/>	<input type="checkbox"/>	<input type="checkbox"/>	<input type="checkbox"/>	
1.05	Are all catchpits, sand and silt removal facilities, and the drainage and intercepting channels on site properly maintained?	<input type="checkbox"/>	<input checked="" type="checkbox"/>	<input type="checkbox"/>	<input type="checkbox"/>	<input type="checkbox"/>	
1.06	Is the stormwater intercepting system effective to collect of runoff and remove suspended solids before discharge?	<input type="checkbox"/>	<input checked="" type="checkbox"/>	<input type="checkbox"/>	<input type="checkbox"/>	<input type="checkbox"/>	
1.07	Is water retained in receptacles and standing water avoided to prevent mosquito breeding?	<input type="checkbox"/>	<input checked="" type="checkbox"/>	<input type="checkbox"/>	<input type="checkbox"/>	<input type="checkbox"/>	
1.08	Is the material properly covered to prevent washed away especially before rainstorm?	<input type="checkbox"/>	<input checked="" type="checkbox"/>	<input type="checkbox"/>	<input type="checkbox"/>	<input type="checkbox"/>	
1.09	Is the temporary slope surface covered with impermeable sheet or sprayed with water or protected by other method approved by CEDD when rainstorm is imminent or forecast?	<input checked="" type="checkbox"/>	<input type="checkbox"/>	<input type="checkbox"/>	<input type="checkbox"/>	<input type="checkbox"/>	
1.10	Is the final slope surface treated by compaction, followed by hydroseeding or other suitable surface stabiliser approved by CEDD to prevent washing away of stockpiled material?	<input checked="" type="checkbox"/>	<input type="checkbox"/>	<input type="checkbox"/>	<input type="checkbox"/>	<input type="checkbox"/>	
1.11	Is a wheel washing bay with high pressure water jets provided at the site exit?	<input type="checkbox"/>	<input checked="" type="checkbox"/>	<input type="checkbox"/>	<input type="checkbox"/>	<input type="checkbox"/>	
1.12	Is sand and silt settled out or removed before being discharged into storm drains?	<input type="checkbox"/>	<input checked="" type="checkbox"/>	<input type="checkbox"/>	<input type="checkbox"/>	<input type="checkbox"/>	
1.13	Are the manholes covered and sealed?	<input type="checkbox"/>	<input checked="" type="checkbox"/>	<input type="checkbox"/>	<input type="checkbox"/>	<input type="checkbox"/>	
1.14	Is sewage from toilets discharged in to a foul sewer, or chemical toilets provided?	<input type="checkbox"/>	<input checked="" type="checkbox"/>	<input type="checkbox"/>	<input type="checkbox"/>	<input type="checkbox"/>	
1.15	Is sewage from chemical toilets collected by a licensed contractor for disposal and maintenance of these facilities?	<input type="checkbox"/>	<input checked="" type="checkbox"/>	<input type="checkbox"/>	<input type="checkbox"/>	<input type="checkbox"/>	
1.16	Are tipping halls enclosed with top and 3-sides to prevent spillage of material into marine water?	<input type="checkbox"/>	<input type="checkbox"/>	<input type="checkbox"/>	<input checked="" type="checkbox"/>	<input type="checkbox"/>	refer photo 3 & 4
1.17	Is silt curtain provided at the outward side at the TKO basin near the barging point?	<input type="checkbox"/>	<input checked="" type="checkbox"/>	<input type="checkbox"/>	<input type="checkbox"/>	<input type="checkbox"/>	
1.18	Is a waste collection vessel deployed to remove floating debris?	<input checked="" type="checkbox"/>	<input type="checkbox"/>	<input type="checkbox"/>	<input type="checkbox"/>	<input type="checkbox"/>	
1.19	Is foam, oil, grease, scum, litter or other objectionable matters avoided on the water in vicinity of the barging facilities during the work activities?	<input type="checkbox"/>	<input checked="" type="checkbox"/>	<input type="checkbox"/>	<input type="checkbox"/>	<input type="checkbox"/>	
1.20	Are the barges in right size such that adequate clearance is maintained between the vessels and the seabed at all states of the tide to ensure the undue turbidity is not generated by turbulence from vessel movement or propeller washing?	<input type="checkbox"/>	<input checked="" type="checkbox"/>	<input type="checkbox"/>	<input type="checkbox"/>	<input type="checkbox"/>	

ENVIRONContract No.: CV/2009/02
Handling of Surplus Public Fill

Environmental Inspection Checklist - TKO Area 137 Fill Bank

	Not Obs.	Yes	No	Follow up	N/A	Photo/Remarks
1.21	<input type="checkbox"/>	<input checked="" type="checkbox"/>	<input type="checkbox"/>	<input type="checkbox"/>	<input type="checkbox"/>	
1.22	<input type="checkbox"/>	<input checked="" type="checkbox"/>	<input type="checkbox"/>	<input type="checkbox"/>	<input type="checkbox"/>	
1.23	<input type="checkbox"/>	<input checked="" type="checkbox"/>	<input type="checkbox"/>	<input type="checkbox"/>	<input type="checkbox"/>	
1.24	<input type="checkbox"/>	<input checked="" type="checkbox"/>	<input type="checkbox"/>	<input type="checkbox"/>	<input type="checkbox"/>	
1.25	<input type="checkbox"/>	<input checked="" type="checkbox"/>	<input type="checkbox"/>	<input type="checkbox"/>	<input type="checkbox"/>	
1.26	<input type="checkbox"/>	<input checked="" type="checkbox"/>	<input type="checkbox"/>	<input type="checkbox"/>	<input type="checkbox"/>	
1.27	<input type="checkbox"/>	<input checked="" type="checkbox"/>	<input type="checkbox"/>	<input type="checkbox"/>	<input type="checkbox"/>	
1.28	<input type="checkbox"/>	<input checked="" type="checkbox"/>	<input type="checkbox"/>	<input type="checkbox"/>	<input type="checkbox"/>	
1.29	<input type="checkbox"/>	<input type="checkbox"/>	<input type="checkbox"/>	<input type="checkbox"/>	<input checked="" type="checkbox"/>	
Section 2: Air Quality						
2.01	<input type="checkbox"/>	<input checked="" type="checkbox"/>	<input type="checkbox"/>	<input type="checkbox"/>	<input type="checkbox"/>	
2.02	<input type="checkbox"/>	<input checked="" type="checkbox"/>	<input type="checkbox"/>	<input type="checkbox"/>	<input type="checkbox"/>	
2.03	<input type="checkbox"/>	<input checked="" type="checkbox"/>	<input type="checkbox"/>	<input type="checkbox"/>	<input type="checkbox"/>	
2.04	<input type="checkbox"/>	<input checked="" type="checkbox"/>	<input type="checkbox"/>	<input type="checkbox"/>	<input type="checkbox"/>	
2.05	<input type="checkbox"/>	<input checked="" type="checkbox"/>	<input type="checkbox"/>	<input type="checkbox"/>	<input type="checkbox"/>	
2.06	<input type="checkbox"/>	<input checked="" type="checkbox"/>	<input type="checkbox"/>	<input type="checkbox"/>	<input type="checkbox"/>	
2.07	<input type="checkbox"/>	<input checked="" type="checkbox"/>	<input type="checkbox"/>	<input type="checkbox"/>	<input type="checkbox"/>	
2.08	<input type="checkbox"/>	<input checked="" type="checkbox"/>	<input type="checkbox"/>	<input type="checkbox"/>	<input type="checkbox"/>	
2.09	<input type="checkbox"/>	<input checked="" type="checkbox"/>	<input type="checkbox"/>	<input type="checkbox"/>	<input type="checkbox"/>	
2.10	<input type="checkbox"/>	<input type="checkbox"/>	<input type="checkbox"/>	<input type="checkbox"/>	<input checked="" type="checkbox"/>	
2.11	<input type="checkbox"/>	<input checked="" type="checkbox"/>	<input type="checkbox"/>	<input type="checkbox"/>	<input type="checkbox"/>	
2.12	<input type="checkbox"/>	<input checked="" type="checkbox"/>	<input type="checkbox"/>	<input type="checkbox"/>	<input type="checkbox"/>	
2.13	<input type="checkbox"/>	<input checked="" type="checkbox"/>	<input type="checkbox"/>	<input type="checkbox"/>	<input type="checkbox"/>	
2.14	<input type="checkbox"/>	<input checked="" type="checkbox"/>	<input type="checkbox"/>	<input type="checkbox"/>	<input type="checkbox"/>	
2.15	<input type="checkbox"/>	<input checked="" type="checkbox"/>	<input type="checkbox"/>	<input type="checkbox"/>	<input type="checkbox"/>	
2.16	<input type="checkbox"/>	<input checked="" type="checkbox"/>	<input type="checkbox"/>	<input type="checkbox"/>	<input type="checkbox"/>	
2.17	<input checked="" type="checkbox"/>	<input type="checkbox"/>	<input type="checkbox"/>	<input type="checkbox"/>	<input type="checkbox"/>	
2.18	<input checked="" type="checkbox"/>	<input type="checkbox"/>	<input type="checkbox"/>	<input type="checkbox"/>	<input type="checkbox"/>	
2.19	<input checked="" type="checkbox"/>	<input type="checkbox"/>	<input type="checkbox"/>	<input type="checkbox"/>	<input type="checkbox"/>	
2.20	<input checked="" type="checkbox"/>	<input type="checkbox"/>	<input type="checkbox"/>	<input type="checkbox"/>	<input type="checkbox"/>	

ENVIRONContract No.: CV/2009/02
Handling of Surplus Public Fill

Environmental Inspection Checklist – TKO Area 137 Fill Bank

	Not Obs.	Yes	No	Follow up	N/A	Photo/ Remarks
2.21	<input type="checkbox"/>	<input checked="" type="checkbox"/>	<input type="checkbox"/>	<input type="checkbox"/>	<input type="checkbox"/>	
2.22	<input type="checkbox"/>	<input checked="" type="checkbox"/>	<input type="checkbox"/>	<input type="checkbox"/>	<input type="checkbox"/>	
Section 3: Noise						
3.01	<input type="checkbox"/>	<input checked="" type="checkbox"/>	<input type="checkbox"/>	<input type="checkbox"/>	<input type="checkbox"/>	
3.02	<input type="checkbox"/>	<input checked="" type="checkbox"/>	<input type="checkbox"/>	<input type="checkbox"/>	<input type="checkbox"/>	
3.03	<input type="checkbox"/>	<input checked="" type="checkbox"/>	<input type="checkbox"/>	<input type="checkbox"/>	<input type="checkbox"/>	
3.04	<input type="checkbox"/>	<input checked="" type="checkbox"/>	<input type="checkbox"/>	<input type="checkbox"/>	<input type="checkbox"/>	
3.05	<input type="checkbox"/>	<input type="checkbox"/>	<input type="checkbox"/>	<input type="checkbox"/>	<input checked="" type="checkbox"/>	
3.06	<input type="checkbox"/>	<input checked="" type="checkbox"/>	<input type="checkbox"/>	<input type="checkbox"/>	<input type="checkbox"/>	
3.07	<input type="checkbox"/>	<input checked="" type="checkbox"/>	<input type="checkbox"/>	<input type="checkbox"/>	<input type="checkbox"/>	
3.08	<input type="checkbox"/>	<input checked="" type="checkbox"/>	<input type="checkbox"/>	<input type="checkbox"/>	<input type="checkbox"/>	
3.09	<input type="checkbox"/>	<input checked="" type="checkbox"/>	<input type="checkbox"/>	<input type="checkbox"/>	<input type="checkbox"/>	
3.10	<input type="checkbox"/>	<input checked="" type="checkbox"/>	<input type="checkbox"/>	<input type="checkbox"/>	<input type="checkbox"/>	
Section 4: Waste/Chemical Management						
4.01	<input type="checkbox"/>	<input checked="" type="checkbox"/>	<input type="checkbox"/>	<input type="checkbox"/>	<input type="checkbox"/>	
4.02	<input type="checkbox"/>	<input checked="" type="checkbox"/>	<input type="checkbox"/>	<input type="checkbox"/>	<input type="checkbox"/>	
4.03	<input type="checkbox"/>	<input checked="" type="checkbox"/>	<input type="checkbox"/>	<input type="checkbox"/>	<input type="checkbox"/>	
4.04	<input type="checkbox"/>	<input checked="" type="checkbox"/>	<input type="checkbox"/>	<input type="checkbox"/>	<input type="checkbox"/>	
4.05	<input type="checkbox"/>	<input checked="" type="checkbox"/>	<input type="checkbox"/>	<input type="checkbox"/>	<input type="checkbox"/>	
4.06	<input type="checkbox"/>	<input checked="" type="checkbox"/>	<input type="checkbox"/>	<input type="checkbox"/>	<input type="checkbox"/>	
4.07	<input type="checkbox"/>	<input checked="" type="checkbox"/>	<input type="checkbox"/>	<input type="checkbox"/>	<input type="checkbox"/>	
4.08	<input type="checkbox"/>	<input type="checkbox"/>	<input type="checkbox"/>	<input checked="" type="checkbox"/>	<input type="checkbox"/>	refer photo 1 & 2
4.09	<input type="checkbox"/>	<input checked="" type="checkbox"/>	<input type="checkbox"/>	<input type="checkbox"/>	<input type="checkbox"/>	
4.10	<input type="checkbox"/>	<input checked="" type="checkbox"/>	<input type="checkbox"/>	<input type="checkbox"/>	<input type="checkbox"/>	
4.11	<input type="checkbox"/>	<input checked="" type="checkbox"/>	<input type="checkbox"/>	<input type="checkbox"/>	<input type="checkbox"/>	
4.12	<input type="checkbox"/>	<input checked="" type="checkbox"/>	<input type="checkbox"/>	<input type="checkbox"/>	<input type="checkbox"/>	
4.13	<input type="checkbox"/>	<input checked="" type="checkbox"/>	<input type="checkbox"/>	<input type="checkbox"/>	<input type="checkbox"/>	

ENVIRONContract No.: CV/2009/02
Handling of Surplus Public Fill

Environmental Inspection Checklist – TKO Area 137 Fill Bank

	Not Obs.	Yes	No	Follow up	N/A	Photo/Remarks
4.14	<input type="checkbox"/>	<input checked="" type="checkbox"/>	<input type="checkbox"/>	<input type="checkbox"/>	<input type="checkbox"/>	
4.15	<input type="checkbox"/>	<input checked="" type="checkbox"/>	<input type="checkbox"/>	<input type="checkbox"/>	<input type="checkbox"/>	
4.16	<input type="checkbox"/>	<input checked="" type="checkbox"/>	<input type="checkbox"/>	<input type="checkbox"/>	<input type="checkbox"/>	
4.17	<input type="checkbox"/>	<input checked="" type="checkbox"/>	<input type="checkbox"/>	<input type="checkbox"/>	<input type="checkbox"/>	
4.18	<input type="checkbox"/>	<input checked="" type="checkbox"/>	<input type="checkbox"/>	<input type="checkbox"/>	<input type="checkbox"/>	
4.19	<input type="checkbox"/>	<input checked="" type="checkbox"/>	<input type="checkbox"/>	<input type="checkbox"/>	<input type="checkbox"/>	
4.20	<input type="checkbox"/>	<input checked="" type="checkbox"/>	<input type="checkbox"/>	<input type="checkbox"/>	<input type="checkbox"/>	
4.21	<input type="checkbox"/>	<input checked="" type="checkbox"/>	<input type="checkbox"/>	<input type="checkbox"/>	<input type="checkbox"/>	
4.22	<input type="checkbox"/>	<input checked="" type="checkbox"/>	<input type="checkbox"/>	<input type="checkbox"/>	<input type="checkbox"/>	
4.23	<input type="checkbox"/>	<input checked="" type="checkbox"/>	<input type="checkbox"/>	<input type="checkbox"/>	<input type="checkbox"/>	
4.24	<input type="checkbox"/>	<input checked="" type="checkbox"/>	<input type="checkbox"/>	<input type="checkbox"/>	<input type="checkbox"/>	
4.25	<input type="checkbox"/>	<input checked="" type="checkbox"/>	<input type="checkbox"/>	<input type="checkbox"/>	<input type="checkbox"/>	
4.26	<input type="checkbox"/>	<input checked="" type="checkbox"/>	<input type="checkbox"/>	<input type="checkbox"/>	<input type="checkbox"/>	
4.27	<input type="checkbox"/>	<input checked="" type="checkbox"/>	<input type="checkbox"/>	<input type="checkbox"/>	<input type="checkbox"/>	
4.28	<input type="checkbox"/>	<input checked="" type="checkbox"/>	<input type="checkbox"/>	<input type="checkbox"/>	<input type="checkbox"/>	
4.29	<input type="checkbox"/>	<input checked="" type="checkbox"/>	<input type="checkbox"/>	<input type="checkbox"/>	<input type="checkbox"/>	
4.30	<input type="checkbox"/>	<input checked="" type="checkbox"/>	<input type="checkbox"/>	<input type="checkbox"/>	<input type="checkbox"/>	
4.31	<input type="checkbox"/>	<input checked="" type="checkbox"/>	<input type="checkbox"/>	<input type="checkbox"/>	<input type="checkbox"/>	
4.32	<input type="checkbox"/>	<input checked="" type="checkbox"/>	<input type="checkbox"/>	<input type="checkbox"/>	<input type="checkbox"/>	
4.33	<input type="checkbox"/>	<input checked="" type="checkbox"/>	<input type="checkbox"/>	<input type="checkbox"/>	<input type="checkbox"/>	
Section 5: Landscape & Visual						
5.01	<input type="checkbox"/>	<input checked="" type="checkbox"/>	<input type="checkbox"/>	<input type="checkbox"/>	<input type="checkbox"/>	
5.02	<input type="checkbox"/>	<input checked="" type="checkbox"/>	<input type="checkbox"/>	<input type="checkbox"/>	<input type="checkbox"/>	
5.03	<input type="checkbox"/>	<input checked="" type="checkbox"/>	<input type="checkbox"/>	<input type="checkbox"/>	<input type="checkbox"/>	
5.04	<input type="checkbox"/>	<input checked="" type="checkbox"/>	<input type="checkbox"/>	<input type="checkbox"/>	<input type="checkbox"/>	
5.05	<input type="checkbox"/>	<input checked="" type="checkbox"/>	<input type="checkbox"/>	<input type="checkbox"/>	<input type="checkbox"/>	

ENVIRON

Contract No.: CV/2009/02
Handling of Surplus Public Fill

Environmental Inspection Checklist – TKO Area 137 Fill Bank

	Not Obs.	Yes	No	Follow up	N/A	Photo/ Remarks
Section 6: Others						
6.01 Is the fill bank site restricted access by the general public?	<input type="checkbox"/>	<input checked="" type="checkbox"/>	<input type="checkbox"/>	<input type="checkbox"/>	<input type="checkbox"/>	
6.02 Is environmental permit displayed conspicuously on site?	<input type="checkbox"/>	<input checked="" type="checkbox"/>	<input type="checkbox"/>	<input type="checkbox"/>	<input type="checkbox"/>	
Section 7: Follow-up for the Previous Environmental Inspection on date <u>21 Apr 2010</u> (Ref No. CEDPFRSFEM00_100421_TKOFB)						
Is the situation in item <u>①</u> improved / <u>rectified?</u>	<input type="checkbox"/>	<input checked="" type="checkbox"/>	<input type="checkbox"/>	<input type="checkbox"/>	<input type="checkbox"/>	refer ET inspection checklist conducted on 28 Apr 2010 (closed)
Is the situation in item <u>②</u> improved / <u>rectified?</u>	<input type="checkbox"/>	<input checked="" type="checkbox"/>	<input type="checkbox"/>	<input type="checkbox"/>	<input type="checkbox"/>	
Is the situation in item <u>③</u> improved / <u>rectified?</u>	<input type="checkbox"/>	<input checked="" type="checkbox"/>	<input type="checkbox"/>	<input type="checkbox"/>	<input type="checkbox"/>	
Is the situation in item <u>④</u> improved / rectified?	<input type="checkbox"/>	<input type="checkbox"/>	<input type="checkbox"/>	<input checked="" type="checkbox"/>	<input type="checkbox"/>	refer photo 3 & 4
Is the situation in item _____ improved / rectified?	<input type="checkbox"/>	<input type="checkbox"/>	<input type="checkbox"/>	<input type="checkbox"/>	<input type="checkbox"/>	

Remarks:

Follow up the previous inspection. the defects (item 1 to item 3) were rectified & improved. Item 4 is outstanding.

Observation

- ① Two emptied gas cylinders were found at stockpile area A6.
- ② Emptied oil drums were discarded on ground at workshop (EAM).
- ③ Steel enclosure at Tipping Hall NO.2 was damaged.

Signature: CEDD's Representative	Signature: IEC Auditor	Signature: ET Auditor	Signature: Contractor's Representative
Name: <u>CHAY MIK KAN</u>	Name: <u>K CUM</u>	Name:	Name: <u>ANTON O ANG</u>
Date: <u>5 May 2010</u>	Date: <u>5 May 2010</u>	Date: <u>5-5-10</u>	Date: <u>5-5-10</u>

ENVIRON

Photo Record

Contract No.: CV/2009/02

Checklist No.: CEDPFRSFEM00_100505_TKOFB

Observations during the site inspection



Photo 1

Zone A6

Two emptied gas cylinders were found at stockpile area A6.

The Contractor was reminded to handle and dispose of the two cylinders properly.



Photo 2

Workshop (E&M)

Emptied oil drums were discarded on ground.

Proper collection and storage of the emptied oil drum is recommended.





Photo 3 and 4

Pier No. 2

Steel enclosure at Tipping Hall was damaged.

The Contractor was reminded to rectify this situation in order to avoid spillage of material into marine water.



ENVIRON

Ref.: CEDPFRSFEM00_0_0159L.10

19 May 2010

By Post and Fax No.: 2714 0113

Civil Engineering and Development Department
Fill Management Division
5/F, Civil Engineering and Development Building
101 Princess Margaret Road
Kowloon, Hong Kong

Attention: Mr. C.H. So

Dear Mr. So,


**Re: Contract No. CV/2009/02
Handling of Surplus Public Fill
IEC Site Inspection at TKO Area 137 on 19 May 2010**

Further to the IEC Environmental Site Inspection with the representatives of CEDD, ET and the Contractor carried out on 19 May 2010, please find attached a copy of the completed checklist (Ref No.: CEDPFRSFEM00_100519_TKOFB) for your record.

Two observations and three follow-up actions were recorded during this site inspection with its details summarized in the checklist for your reference.

Thank you very much for your attention and please do not hesitate to contact our Simon Lam or the undersigned should you have any queries.

Yours faithfully,



Tony Cheng
Independent Environmental Checker

c.c. CEDD Site Office
CHCSJV
ETS

Attn: Mr. T L Ng
Attn: Mr. Albus Cheung
Attn: Ms. Linda Law

Fax No.: 2623 9122
Fax No.: 2247 4108
Fax No.: 2695 3944

Q:\Projects\CEDPFRSFEM00\Corr\CEDPFRSFEM00_0_0159L.10.doc

ENVIRON

Contract No.: CV/2009/02

Handling of Surplus Public Fill

Environmental Inspection Checklist – TKO Area 137 Fill Bank

Project:	Contract No.: CV/2009/02 Handling of Surplus Public Fill	Checklist No.	CEDPFRSFEM00_100519_TKOFB
Inspection		Inspected by	
Date:	19 May 2010	CEDD:	H K CHOI
Time:	10:20	IEC:	JASON LAI
Location:	TKO Area 137	ET:	C K LI
		Contractor:	ALBUS CHEUNG

PART A: GENERAL INFORMATION

Weather: Sunny Fine Cloudy Rainy
 Temperature: °C
 Humidity: High Moderate Low
 Wind: Strong Breeze Light Calm

PART B: SITE AUDIT

	Not Obs.	Yes	No	Follow up	N/A	Photo/Remarks
Section 1: Water Quality						
1.01	<input type="checkbox"/>	<input checked="" type="checkbox"/>	<input type="checkbox"/>	<input type="checkbox"/>	<input type="checkbox"/>	
1.02	<input type="checkbox"/>	<input checked="" type="checkbox"/>	<input type="checkbox"/>	<input type="checkbox"/>	<input type="checkbox"/>	
1.03	<input type="checkbox"/>	<input checked="" type="checkbox"/>	<input type="checkbox"/>	<input type="checkbox"/>	<input type="checkbox"/>	
1.04	<input type="checkbox"/>	<input checked="" type="checkbox"/>	<input type="checkbox"/>	<input type="checkbox"/>	<input type="checkbox"/>	
1.05	<input type="checkbox"/>	<input checked="" type="checkbox"/>	<input type="checkbox"/>	<input type="checkbox"/>	<input type="checkbox"/>	
1.06	<input type="checkbox"/>	<input checked="" type="checkbox"/>	<input type="checkbox"/>	<input type="checkbox"/>	<input type="checkbox"/>	
1.07	<input type="checkbox"/>	<input checked="" type="checkbox"/>	<input type="checkbox"/>	<input type="checkbox"/>	<input type="checkbox"/>	
1.08	<input type="checkbox"/>	<input checked="" type="checkbox"/>	<input type="checkbox"/>	<input type="checkbox"/>	<input type="checkbox"/>	
1.09	<input checked="" type="checkbox"/>	<input type="checkbox"/>	<input type="checkbox"/>	<input type="checkbox"/>	<input type="checkbox"/>	
1.10	<input checked="" type="checkbox"/>	<input type="checkbox"/>	<input type="checkbox"/>	<input type="checkbox"/>	<input type="checkbox"/>	
1.11	<input type="checkbox"/>	<input checked="" type="checkbox"/>	<input type="checkbox"/>	<input type="checkbox"/>	<input type="checkbox"/>	
1.12	<input type="checkbox"/>	<input checked="" type="checkbox"/>	<input type="checkbox"/>	<input type="checkbox"/>	<input type="checkbox"/>	
1.13	<input type="checkbox"/>	<input checked="" type="checkbox"/>	<input type="checkbox"/>	<input type="checkbox"/>	<input type="checkbox"/>	
1.14	<input type="checkbox"/>	<input checked="" type="checkbox"/>	<input type="checkbox"/>	<input type="checkbox"/>	<input type="checkbox"/>	
1.15	<input type="checkbox"/>	<input checked="" type="checkbox"/>	<input type="checkbox"/>	<input type="checkbox"/>	<input type="checkbox"/>	
1.16	<input type="checkbox"/>	<input type="checkbox"/>	<input type="checkbox"/>	<input checked="" type="checkbox"/>	<input type="checkbox"/>	Follow up. refer photo 3
1.17	<input type="checkbox"/>	<input type="checkbox"/>	<input type="checkbox"/>	<input checked="" type="checkbox"/>	<input type="checkbox"/>	refer photo 5
1.18	<input checked="" type="checkbox"/>	<input type="checkbox"/>	<input type="checkbox"/>	<input type="checkbox"/>	<input type="checkbox"/>	
1.19	<input type="checkbox"/>	<input checked="" type="checkbox"/>	<input type="checkbox"/>	<input type="checkbox"/>	<input type="checkbox"/>	
1.20	<input type="checkbox"/>	<input checked="" type="checkbox"/>	<input type="checkbox"/>	<input type="checkbox"/>	<input type="checkbox"/>	

ENVIRONContract No.: CV/2009/02
Handling of Surplus Public Fill

Environmental Inspection Checklist – TKO Area 137 Fill Bank

	Not Obs.	Yes	No	Follow up	N/A	Photo/ Remarks
1.21	<input type="checkbox"/>	<input checked="" type="checkbox"/>	<input type="checkbox"/>	<input type="checkbox"/>	<input type="checkbox"/>	
1.22	<input type="checkbox"/>	<input checked="" type="checkbox"/>	<input type="checkbox"/>	<input type="checkbox"/>	<input type="checkbox"/>	
1.23	<input type="checkbox"/>	<input checked="" type="checkbox"/>	<input type="checkbox"/>	<input type="checkbox"/>	<input type="checkbox"/>	
1.24	<input type="checkbox"/>	<input checked="" type="checkbox"/>	<input type="checkbox"/>	<input type="checkbox"/>	<input type="checkbox"/>	refer photo 4
1.25	<input type="checkbox"/>	<input checked="" type="checkbox"/>	<input type="checkbox"/>	<input type="checkbox"/>	<input type="checkbox"/>	
1.26	<input type="checkbox"/>	<input checked="" type="checkbox"/>	<input type="checkbox"/>	<input type="checkbox"/>	<input type="checkbox"/>	
1.27	<input type="checkbox"/>	<input checked="" type="checkbox"/>	<input type="checkbox"/>	<input type="checkbox"/>	<input type="checkbox"/>	
1.28	<input type="checkbox"/>	<input checked="" type="checkbox"/>	<input type="checkbox"/>	<input type="checkbox"/>	<input type="checkbox"/>	
1.29	<input type="checkbox"/>	<input type="checkbox"/>	<input type="checkbox"/>	<input type="checkbox"/>	<input checked="" type="checkbox"/>	
Section 2: Air Quality						
2.01	<input type="checkbox"/>	<input checked="" type="checkbox"/>	<input type="checkbox"/>	<input type="checkbox"/>	<input type="checkbox"/>	
2.02	<input type="checkbox"/>	<input checked="" type="checkbox"/>	<input type="checkbox"/>	<input type="checkbox"/>	<input type="checkbox"/>	
2.03	<input type="checkbox"/>	<input checked="" type="checkbox"/>	<input type="checkbox"/>	<input type="checkbox"/>	<input type="checkbox"/>	
2.04	<input type="checkbox"/>	<input checked="" type="checkbox"/>	<input type="checkbox"/>	<input type="checkbox"/>	<input type="checkbox"/>	
2.05	<input type="checkbox"/>	<input checked="" type="checkbox"/>	<input type="checkbox"/>	<input type="checkbox"/>	<input type="checkbox"/>	
2.06	<input type="checkbox"/>	<input checked="" type="checkbox"/>	<input type="checkbox"/>	<input type="checkbox"/>	<input type="checkbox"/>	
2.07	<input type="checkbox"/>	<input checked="" type="checkbox"/>	<input type="checkbox"/>	<input type="checkbox"/>	<input type="checkbox"/>	
2.08	<input type="checkbox"/>	<input checked="" type="checkbox"/>	<input type="checkbox"/>	<input type="checkbox"/>	<input type="checkbox"/>	
2.09	<input type="checkbox"/>	<input checked="" type="checkbox"/>	<input type="checkbox"/>	<input type="checkbox"/>	<input type="checkbox"/>	
2.10	<input type="checkbox"/>	<input type="checkbox"/>	<input type="checkbox"/>	<input type="checkbox"/>	<input checked="" type="checkbox"/>	
2.11	<input type="checkbox"/>	<input checked="" type="checkbox"/>	<input type="checkbox"/>	<input type="checkbox"/>	<input type="checkbox"/>	
2.12	<input type="checkbox"/>	<input checked="" type="checkbox"/>	<input type="checkbox"/>	<input type="checkbox"/>	<input type="checkbox"/>	
2.13	<input type="checkbox"/>	<input checked="" type="checkbox"/>	<input type="checkbox"/>	<input type="checkbox"/>	<input type="checkbox"/>	
2.14	<input type="checkbox"/>	<input checked="" type="checkbox"/>	<input type="checkbox"/>	<input type="checkbox"/>	<input type="checkbox"/>	
2.15	<input type="checkbox"/>	<input checked="" type="checkbox"/>	<input type="checkbox"/>	<input type="checkbox"/>	<input type="checkbox"/>	
2.16	<input type="checkbox"/>	<input checked="" type="checkbox"/>	<input type="checkbox"/>	<input type="checkbox"/>	<input type="checkbox"/>	
2.17	<input checked="" type="checkbox"/>	<input type="checkbox"/>	<input type="checkbox"/>	<input type="checkbox"/>	<input type="checkbox"/>	
2.18	<input checked="" type="checkbox"/>	<input type="checkbox"/>	<input type="checkbox"/>	<input type="checkbox"/>	<input type="checkbox"/>	
2.19	<input checked="" type="checkbox"/>	<input type="checkbox"/>	<input type="checkbox"/>	<input type="checkbox"/>	<input type="checkbox"/>	
2.20	<input checked="" type="checkbox"/>	<input type="checkbox"/>	<input type="checkbox"/>	<input type="checkbox"/>	<input type="checkbox"/>	

ENVIRON

Contract No.: CV/2009/02

Handling of Surplus Public Fill

Environmental Inspection Checklist – TKO Area 137 Fill Bank

	Not Obs.	Yes	No	Follow up	N/A	Photo/ Remarks
2.21	<input type="checkbox"/>	<input checked="" type="checkbox"/>	<input type="checkbox"/>	<input type="checkbox"/>	<input type="checkbox"/>	
2.22	<input type="checkbox"/>	<input checked="" type="checkbox"/>	<input type="checkbox"/>	<input type="checkbox"/>	<input type="checkbox"/>	
Section 3: Noise						
3.01	<input type="checkbox"/>	<input checked="" type="checkbox"/>	<input type="checkbox"/>	<input type="checkbox"/>	<input type="checkbox"/>	
3.02	<input type="checkbox"/>	<input checked="" type="checkbox"/>	<input type="checkbox"/>	<input type="checkbox"/>	<input type="checkbox"/>	
3.03	<input type="checkbox"/>	<input checked="" type="checkbox"/>	<input type="checkbox"/>	<input type="checkbox"/>	<input type="checkbox"/>	
3.04	<input type="checkbox"/>	<input checked="" type="checkbox"/>	<input type="checkbox"/>	<input type="checkbox"/>	<input type="checkbox"/>	
3.05	<input type="checkbox"/>	<input type="checkbox"/>	<input type="checkbox"/>	<input type="checkbox"/>	<input checked="" type="checkbox"/>	
3.06	<input type="checkbox"/>	<input checked="" type="checkbox"/>	<input type="checkbox"/>	<input type="checkbox"/>	<input type="checkbox"/>	
3.07	<input type="checkbox"/>	<input checked="" type="checkbox"/>	<input type="checkbox"/>	<input type="checkbox"/>	<input type="checkbox"/>	
3.08	<input type="checkbox"/>	<input checked="" type="checkbox"/>	<input type="checkbox"/>	<input type="checkbox"/>	<input type="checkbox"/>	
3.09	<input type="checkbox"/>	<input checked="" type="checkbox"/>	<input type="checkbox"/>	<input type="checkbox"/>	<input type="checkbox"/>	
3.10	<input type="checkbox"/>	<input checked="" type="checkbox"/>	<input type="checkbox"/>	<input type="checkbox"/>	<input type="checkbox"/>	
Section 4: Waste/Chemical Management						
4.01	<input type="checkbox"/>	<input checked="" type="checkbox"/>	<input type="checkbox"/>	<input type="checkbox"/>	<input type="checkbox"/>	
4.02	<input type="checkbox"/>	<input checked="" type="checkbox"/>	<input type="checkbox"/>	<input type="checkbox"/>	<input type="checkbox"/>	
4.03	<input type="checkbox"/>	<input checked="" type="checkbox"/>	<input type="checkbox"/>	<input type="checkbox"/>	<input type="checkbox"/>	
4.04	<input type="checkbox"/>	<input checked="" type="checkbox"/>	<input type="checkbox"/>	<input type="checkbox"/>	<input type="checkbox"/>	
4.05	<input type="checkbox"/>	<input checked="" type="checkbox"/>	<input type="checkbox"/>	<input type="checkbox"/>	<input type="checkbox"/>	
4.06	<input type="checkbox"/>	<input checked="" type="checkbox"/>	<input type="checkbox"/>	<input type="checkbox"/>	<input type="checkbox"/>	
4.07	<input type="checkbox"/>	<input checked="" type="checkbox"/>	<input type="checkbox"/>	<input type="checkbox"/>	<input type="checkbox"/>	
4.08	<input type="checkbox"/>	<input checked="" type="checkbox"/>	<input type="checkbox"/>	<input type="checkbox"/>	<input type="checkbox"/>	
4.09	<input type="checkbox"/>	<input checked="" type="checkbox"/>	<input type="checkbox"/>	<input type="checkbox"/>	<input type="checkbox"/>	
4.10	<input type="checkbox"/>	<input checked="" type="checkbox"/>	<input type="checkbox"/>	<input type="checkbox"/>	<input type="checkbox"/>	
4.11	<input type="checkbox"/>	<input checked="" type="checkbox"/>	<input type="checkbox"/>	<input type="checkbox"/>	<input type="checkbox"/>	
4.12	<input type="checkbox"/>	<input checked="" type="checkbox"/>	<input type="checkbox"/>	<input type="checkbox"/>	<input type="checkbox"/>	
4.13	<input type="checkbox"/>	<input checked="" type="checkbox"/>	<input type="checkbox"/>	<input type="checkbox"/>	<input type="checkbox"/>	



Contract No.: CV/2009/02
 Handling of Surplus Public Fill

Environmental Inspection Checklist – TKO Area 137 Fill Bank

	Not Obs.	Yes	No	Follow up	N/A	Photo/ Remarks
4.14	<input type="checkbox"/>	<input checked="" type="checkbox"/>	<input type="checkbox"/>	<input type="checkbox"/>	<input type="checkbox"/>	
4.15	<input type="checkbox"/>	<input checked="" type="checkbox"/>	<input type="checkbox"/>	<input type="checkbox"/>	<input type="checkbox"/>	
4.16	<input type="checkbox"/>	<input checked="" type="checkbox"/>	<input type="checkbox"/>	<input type="checkbox"/>	<input type="checkbox"/>	
4.17	<input type="checkbox"/>	<input checked="" type="checkbox"/>	<input type="checkbox"/>	<input type="checkbox"/>	<input type="checkbox"/>	
4.18	<input type="checkbox"/>	<input checked="" type="checkbox"/>	<input type="checkbox"/>	<input type="checkbox"/>	<input type="checkbox"/>	
4.19	<input type="checkbox"/>	<input checked="" type="checkbox"/>	<input type="checkbox"/>	<input type="checkbox"/>	<input type="checkbox"/>	
4.20	<input type="checkbox"/>	<input checked="" type="checkbox"/>	<input type="checkbox"/>	<input type="checkbox"/>	<input type="checkbox"/>	
4.21	<input type="checkbox"/>	<input checked="" type="checkbox"/>	<input type="checkbox"/>	<input type="checkbox"/>	<input type="checkbox"/>	
4.22	<input type="checkbox"/>	<input checked="" type="checkbox"/>	<input type="checkbox"/>	<input type="checkbox"/>	<input type="checkbox"/>	
4.23	<input type="checkbox"/>	<input checked="" type="checkbox"/>	<input type="checkbox"/>	<input type="checkbox"/>	<input type="checkbox"/>	
4.24	<input type="checkbox"/>	<input checked="" type="checkbox"/>	<input type="checkbox"/>	<input type="checkbox"/>	<input type="checkbox"/>	
4.25	<input type="checkbox"/>	<input checked="" type="checkbox"/>	<input type="checkbox"/>	<input type="checkbox"/>	<input type="checkbox"/>	
4.26	<input type="checkbox"/>	<input checked="" type="checkbox"/>	<input type="checkbox"/>	<input type="checkbox"/>	<input type="checkbox"/>	
4.27	<input type="checkbox"/>	<input checked="" type="checkbox"/>	<input type="checkbox"/>	<input type="checkbox"/>	<input type="checkbox"/>	
4.28	<input type="checkbox"/>	<input checked="" type="checkbox"/>	<input type="checkbox"/>	<input type="checkbox"/>	<input type="checkbox"/>	
4.29	<input type="checkbox"/>	<input checked="" type="checkbox"/>	<input type="checkbox"/>	<input type="checkbox"/>	<input type="checkbox"/>	
4.30	<input type="checkbox"/>	<input checked="" type="checkbox"/>	<input type="checkbox"/>	<input type="checkbox"/>	<input type="checkbox"/>	
4.31	<input type="checkbox"/>	<input checked="" type="checkbox"/>	<input type="checkbox"/>	<input type="checkbox"/>	<input type="checkbox"/>	
4.32	<input type="checkbox"/>	<input checked="" type="checkbox"/>	<input type="checkbox"/>	<input type="checkbox"/>	<input type="checkbox"/>	
4.33	<input type="checkbox"/>	<input checked="" type="checkbox"/>	<input type="checkbox"/>	<input type="checkbox"/>	<input type="checkbox"/>	
Section 5: Landscape & Visual						
5.01	<input type="checkbox"/>	<input checked="" type="checkbox"/>	<input type="checkbox"/>	<input type="checkbox"/>	<input type="checkbox"/>	
5.02	<input type="checkbox"/>	<input checked="" type="checkbox"/>	<input type="checkbox"/>	<input type="checkbox"/>	<input type="checkbox"/>	
5.03	<input type="checkbox"/>	<input checked="" type="checkbox"/>	<input type="checkbox"/>	<input type="checkbox"/>	<input type="checkbox"/>	
5.04	<input type="checkbox"/>	<input checked="" type="checkbox"/>	<input type="checkbox"/>	<input type="checkbox"/>	<input type="checkbox"/>	
5.05	<input type="checkbox"/>	<input checked="" type="checkbox"/>	<input type="checkbox"/>	<input type="checkbox"/>	<input type="checkbox"/>	

ENVIRON

Contract No.: CV/2009/02
 Handling of Surplus Public Fill

Environmental Inspection Checklist – TKO Area 137 Fill Bank

	Not Obs.	Yes	No	Follow up	N/A	Photo/ Remarks
Section 6: Others						
6.01 Is the fill bank site restricted access by the general public?	<input type="checkbox"/>	<input checked="" type="checkbox"/>	<input type="checkbox"/>	<input type="checkbox"/>	<input type="checkbox"/>	
6.02 Is environmental permit displaced conspicuously on site?	<input type="checkbox"/>	<input checked="" type="checkbox"/>	<input type="checkbox"/>	<input type="checkbox"/>	<input type="checkbox"/>	
Section 7: Follow-up for the Previous Environmental Inspection on date <u>1 May 2010</u> (Ref No. CEDPFRSFEM00_100505_TKOFB)						
Is the situation in item <u>①</u> improved / <u>rectified</u> ?	<input type="checkbox"/>	<input checked="" type="checkbox"/>	<input type="checkbox"/>	<input type="checkbox"/>	<input type="checkbox"/>	refer photo 1
Is the situation in item <u>②</u> improved / <u>rectified</u> ?	<input type="checkbox"/>	<input checked="" type="checkbox"/>	<input type="checkbox"/>	<input type="checkbox"/>	<input type="checkbox"/>	refer photo 2
Is the situation in item <u>③</u> improved / rectified?	<input type="checkbox"/>	<input type="checkbox"/>	<input type="checkbox"/>	<input checked="" type="checkbox"/>	<input type="checkbox"/>	refer photo 3
Is the situation in item _____ improved / rectified?	<input type="checkbox"/>	<input type="checkbox"/>	<input type="checkbox"/>	<input type="checkbox"/>	<input type="checkbox"/>	
Is the situation in item _____ improved / rectified?	<input type="checkbox"/>	<input type="checkbox"/>	<input type="checkbox"/>	<input type="checkbox"/>	<input type="checkbox"/>	

Remarks:

- Follow up the previous inspection, the defects (item 1 & item 2) were rectified. Item 3 is outstanding.
- During this inspection:
 - ① Excessive amount of fill material were piled in adjacent to the pier edge.
 - ② Silt curtain located at site office side was loosen.

Signature: CEDD's Representative	Signature: IEC Auditor	Signature: ET Auditor	Signature: Contractor's Representative
Name: <u>HIK GAO</u>	Name: <u>R C LI</u>	Name: <u>E.K. LI</u>	Name: <u>M H Cheung</u>
Date: <u>19 May 2010</u>	Date: <u>19 May 2010</u>	Date: <u>18/5/10</u>	Date: <u>19/5/2010</u>

ENVIRON

Photo Record

Contract No.: CV/2009/02

Follow up the previous site inspection

Checklist No.: CEDPFRSFEM00_100505_TKOFB



Photo 1

Zone A6

Two gas cylinders had been removed by the Contractor. **(Closed)**



Photo 2

Workshop (E&M)

Oil drums were collected and placed at the designated area. **(Closed)**




Photo 3

Pier No. 2

Steel enclosure at Tipping Hall was damaged.

The Contractor was reminded to rectify this situation in order to avoid spillage of material into marine water. **(Follow up)**

ENVIRON

Photo Record

Contract No.: CV/2009/02

Observation during the site inspection

Checklist No.: CEDPFRSFEM00_100519_TKOFB



Photo 4

At BHA

Excessive amount of fill material were piled in adjacent to the pier edge at the BHA.

The Contractor was reminded to prevent the material falling into the sea.



Photo 5

Silt Curtain

Silt curtain located at site office side was loosen.

The Contractor should fix the silt curtain properly.



Appendix I

Weekly ET's Site Inspection Record



CEDD Contract No.: CV/2009/02
Handling of Surplus Public Fill - Tseung Kwun O Fill Bank

Inspection Date : 5 May 2010

Time : 10:20

Weather : Sunny / Fine / Cloudy / Overcast / Drizzle / Rain / Storm / Hazy

Wind : Calm / Light / Breeze / Strong

Temperature : 26°C

Humidity : High / Moderate / Low

Inspected by	CEDD	Contractor / Sub-Contractor		ET
Signature:		So-KA-TOY A.ANG		
Name:	CASHY HOIC MAN	So-KA-TOY	WIKANLIFONG	W.L.-LI
Title	ADN/PS	S-S go	S/S	S.E.T.



Implementation Stages*		Remark
Fugitive Dust Emission		
<input checked="" type="checkbox"/>	<input checked="" type="checkbox"/>	Dust control / mitigation measures shall be provided to prevent dust nuisance.
<input checked="" type="checkbox"/>	<input checked="" type="checkbox"/>	A buffer zone of at least 100m shall be maintained between the edge of the stockpiling area and the nearest ASRs at the TKO Industrial Estate. Within the buffer zone, no dusty material shall be stockpiled and no loading / unloading and similar activities should be allowed.
<input checked="" type="checkbox"/>	<input checked="" type="checkbox"/>	Water sprays shall be provided and used to dampen materials.
<input checked="" type="checkbox"/>	<input checked="" type="checkbox"/>	Regular cleaning and watering the site shall be provided to minimize the fugitive dust emissions.
<input checked="" type="checkbox"/>	<input checked="" type="checkbox"/>	All vehicles shall be restrict to a maximum speed of 10 km per hour.
<input checked="" type="checkbox"/>	<input checked="" type="checkbox"/>	Any vehicle with open load carrying area used for moving materials which has the potential to create dust shall have properly fitting side and tail boards. Material having the potential to create dust shall not be loaded to a level higher than the side and tail boards, and shall be covered by a clean tarpaulin.
<input checked="" type="checkbox"/>	<input checked="" type="checkbox"/>	The designated site main haul road shall be paved or regular watering.
<input checked="" type="checkbox"/>	<input checked="" type="checkbox"/>	Frequent watering of work site shall be at least three times per day.
<input checked="" type="checkbox"/>	<input checked="" type="checkbox"/>	Wheel washing facilities including high-pressure water jet shall be provided at the entrance of work site.
<input checked="" type="checkbox"/>	<input checked="" type="checkbox"/>	Every vehicle shall be washed to remove any dusty materials from its body and wheels before leaving the fill bank.
<input checked="" type="checkbox"/>	<input checked="" type="checkbox"/>	All plant and equipment should be well maintained e.g. without black smoke emission.
<input checked="" type="checkbox"/>	<input checked="" type="checkbox"/>	Open burning should be prohibited.
<input checked="" type="checkbox"/>	<input checked="" type="checkbox"/>	The temporary slope surfaces, especially those facing to the north of the site shall be covered with impermeable sheet or sprayed with water or protected by other method approved by CEDD.
<input checked="" type="checkbox"/>	<input checked="" type="checkbox"/>	Final slope surfaces, especially those facing to the north of the site shall be treated by compaction, followed by hydroseeding, vegetation planting or sealing with shot concrete, latex, vinyl, bitumen, or other suitable surface stabilizer approved by CEDD.
<input checked="" type="checkbox"/>	<input checked="" type="checkbox"/>	When fill material is transfer by belt conveyor systems, the conveyors shall be enclosed on top and 2 sides.
<input checked="" type="checkbox"/>	<input checked="" type="checkbox"/>	The belt scraper shall be equipped with bottom plates or other similar means to prevent falling of material from the return belt.
<input checked="" type="checkbox"/>	<input checked="" type="checkbox"/>	The level of stockpiling belt conveyor shall be adjustable such that the vertical distance between the belt conveyor and the material landing point is maintained at no more than 1m.
Noise Impact		
<input checked="" type="checkbox"/>	<input checked="" type="checkbox"/>	The approved method of working, equipment and sound-reducing measures (e.g. use of silenced type of equipment, etc.) shall be adapted.
<input checked="" type="checkbox"/>	<input checked="" type="checkbox"/>	Only well maintained plant should be operated on-site and plant should be serviced regularly during the construction works.
<input checked="" type="checkbox"/>	<input checked="" type="checkbox"/>	Powered mechanical equipment (PME) should be covered or shielded by appropriate acoustic materials.
<input checked="" type="checkbox"/>	<input checked="" type="checkbox"/>	Air compressors and hand held breakers should have noise labels.
<input checked="" type="checkbox"/>	<input checked="" type="checkbox"/>	Machines and plants that may be in intermittent use should be shut down between work periods or should be throttled down to a minimum.
<input checked="" type="checkbox"/>	<input checked="" type="checkbox"/>	Noisy equipment and mobile plant shall always be site away from NSRs.




Environmental Checklist		Implementation Stages*			Remark
		Yes	No	N/A	
Water Quality					
<input checked="" type="checkbox"/>	Drainage system should be adequate and well maintained to prevent flooding and overflow, especially after rain storms.	<input checked="" type="checkbox"/>			
<input checked="" type="checkbox"/>	The permanent drainage channels should have sediment basin, traps and baffles and maintain properly.	<input checked="" type="checkbox"/>			
<input checked="" type="checkbox"/>	Temporary intercepting drains should be used at the stockpiling area to divert polluted stormwater to the intercepting channels. Earth bunds and sand bay barriers shall be used to assist the diversion of polluted stormwater to the intercepting channels.	<input checked="" type="checkbox"/>			
<input checked="" type="checkbox"/>	Manholes should be covered and sealed.	<input checked="" type="checkbox"/>			
<input checked="" type="checkbox"/>	Unnecessary water retained in receptacles and standing water should be avoided to prevent mosquito breeding.	<input checked="" type="checkbox"/>			
<input checked="" type="checkbox"/>	A buffer distance of at least 100m shall be maintained between the boundary of the public fill stockpiling area and the sea front.	<input checked="" type="checkbox"/>			
<input checked="" type="checkbox"/>	A buffer distance of at least 20m shall be maintained between the boundary of the C&DMSF and the seafront.	<input checked="" type="checkbox"/>			
<input checked="" type="checkbox"/>	The stormwater intercepting system shall be effective to collect of runoff and remove suspended solids before discharge.	<input checked="" type="checkbox"/>			
<input checked="" type="checkbox"/>	The temporary slope surfaces, especially those facing to the north of the site shall be covered with impermeable sheet or sprayed with water or protected by other method approved by CEDD.	<input checked="" type="checkbox"/>			
<input checked="" type="checkbox"/>	Final slope surfaces, especially those facing to the north of the site shall be treated by compaction, followed by hydroseeding, vegetation planting or sealing with shotcrete, latex, vinyl, bitumen, or other suitable surface stabilizer approved by CEDD.	<input checked="" type="checkbox"/>			
<input checked="" type="checkbox"/>	Existing and newly constructed Catchpits, sand and silt removal facilities and intercepting channels shall be maintained, and the deposited silt and grit shall be removed weekly and on a need basis especially at the onset of and after each rainstorm to ensure that these facilities are functioning properly at all times.	<input checked="" type="checkbox"/>			
<input checked="" type="checkbox"/>	A wheel washing bay shall be provided at the site exit and wash-water shall have sand and silt settled out or removed before being discharged into storm drains.	<input checked="" type="checkbox"/>			
<input checked="" type="checkbox"/>	The section of construction road between wheel washing bay and the public road shall be paved with concrete, bituminous materials or hardcores to reduce vehicle tracking of soil and to prevent site run-off from entering public road drains.	<input checked="" type="checkbox"/>			
<input checked="" type="checkbox"/>	Sewage from toilets shall be discharged in to a foul sewer, or chemical toilets shall be provided. The chemical toilets (if use) shall be provided by a licensed contractor, who will be responsible for disposal and maintenance of these facilities.	<input checked="" type="checkbox"/>			
<input checked="" type="checkbox"/>	Oil intercept in addition of sand / silt removal facilities shall be provided at the car parking areas.	<input checked="" type="checkbox"/>			
<input checked="" type="checkbox"/>	Oil interceptor shall be provided at work shop.	<input checked="" type="checkbox"/>			
<input checked="" type="checkbox"/>	Tipping halls enclosed with top and 3-side to prevent spillage of material into marine water.	<input checked="" type="checkbox"/>			Item 1
<input checked="" type="checkbox"/>	The barges shall be in right size such that adequate clearance is maintained between the vessels and the seabed at all states of the tide to ensure the undue turbidity is not generated by turbulence from vessel movement or propeller wash.	<input checked="" type="checkbox"/>			
<input checked="" type="checkbox"/>	All vessels used for transportation of fill material shall have tight fitting seals to their bottom openings to prevent leakage of material during transport.	<input checked="" type="checkbox"/>			
<input checked="" type="checkbox"/>	Adequate environmental control measures shall be provided to prevent / avoid dropping of fill material into the sea during the transfer.	<input checked="" type="checkbox"/>			
<input checked="" type="checkbox"/>	Barges shall not be filled to a level which may cause the overflow of material during loading or transportation. Barge effluents shall be properly collected and treated before disposal.	<input checked="" type="checkbox"/>			
<input checked="" type="checkbox"/>	The work activities shall not cause any visible foam, oil, grease, scum, litter or other objectionable matters to be present on the water in the vicinity of the barging facilities.	<input checked="" type="checkbox"/>			
<input checked="" type="checkbox"/>	Existing silt curtain at the outward side of the basin near the Barging Handling Area throughout the period shall be repair, maintain and service when there is public fill intake by barges to the Fill Bank in accordance with PS Clause 1.68. The total length of the silt curtains shall not be less than 160m, and a gap of about 80m shall be left open for access of barges. The silt curtain shall be properly maintained such that it can also serve the function of refuse containment boom to confine floating refuse.	<input checked="" type="checkbox"/>			
<input checked="" type="checkbox"/>	A waste collection vessel shall be deployed to remove floating debris.	<input checked="" type="checkbox"/>			

Environmental Checklist		Implementation Stages*			Remark
		Yes	No	N/A	
Landscape and Visual					
	▪ The design of the fill bank and platform heights adopted should allow the fill bank to fit into the general topography of the surrounding land. Straight edged slopes should be avoided.	√			
	▪ The maximum stockpiling height at the fill bank shall be limited to a maximum of +35.2mPD.	√			
	▪ Surface of outer slopes of the fill bank shall preferably be hydroseeded or covered with geo-textile matting of appropriate colour (e.g. dark green / brown) once completed.	√			
	▪ The barging point and the C&DMSF at the fill bank shall not be in operation from 07:00 pm to 08:00 am daily to avoid potential visual impact from glare.	√			
Other Environmental Factors					
	▪ C&D waste sorted from mixed C&D material shall be removed from the temporary buffer storage area on a daily basis and transfer to SENT landfill for disposal.	√			
	▪ Plan and stock construction materials carefully to minimise amount of waste generated and avoid unnecessary generation of waste.	√			
	▪ Any unused materials or those with remaining functional capacity should be recycled and stored properly.	√			
	▪ All generators, fuel and oil storage are within bundle areas.	√			
	▪ Oil leakage from machinery, vehicle and plant is prevented.	√			
	▪ The Environmental Permit should be displaced conspicuously on site.	√			
	▪ Good site practices should be adopted to clean the rubbish and litter on a regular basis so as to prevent the rubbish and litter from dropping into the nearby environment.			√	Item 3 and 4
	▪ To encourage collection of aluminium cans by individual collectors, separate labelled bins should be provided to segregate this waste from other general refuse generated by the workforce.	√			

Summary of the Weekly Site Inspection:

Item	Details of defective works or observations	Proposed Follow Up Action	Photo Ref.	Further Action Required (Yes/No)	Target Completion Date
1	Follow up action to item 4 on 07/04/10, item 4 on 14/04/10, item 3 on 21/04/10 and item 3 on 28/04/10, tipping hall No.2 was still found damaged	To repair the damaged part of tipping hall properly.	100505_001	Yes	11/05/10
2	Follow up action to item 5 on 28/04/10, oil buckets discarded inside a container at the road junction outside workshop were collected.	---	100505_002	No	---
3	Two used gas cylinders were found discarded at "A6".	To collect and treat them properly.	100505_003	Yes	11/05/10
4	Oil buckets were noted discarded on the ground near site offices of other contractors.	To collect and treat them properly.	100505_004	Yes	11/05/10

Remark

Name	Title	Signature	Date
Linda Law	Senior Environmental Officer		05 May 2010

Photos




Photo 100505_001



Photo 100505_002



Photo 100505_003






Photo 100505_004



CEDD Contract No.: CV/2009/02
Handling of Surplus Public Fill - Tseung Kwun O Fill Bank

Inspection Date : 12/May/2010
 Time : 10:15
 Weather : Sunny / Fine / ~~Cloudy~~ / Overcast / Drizzle / Rain / Storm / Hazy
 Wind : Calm / ~~Light~~ / Breeze / Strong
 Temperature : 25°C
 Humidity : ~~High~~ / Moderate / Low

Inspected by	CEDD	Contractor / Sub-Contractor	ET
Signature:			
Name:	C. K. Woo	M H Cheung	C. K. Li
Title	AWP/PS	Env Engineer	Env. Tech.



Environmental Checklist		Implementation Stages*		Remark
		Yes	No / N/A	
Fugitive Dust Emission				
▪	Dust control / mitigation measures shall be provided to prevent dust nuisance.	✓		
▪	A buffer zone of at least 100m shall be maintained between the edge of the stockpiling area and the nearest ASRs at the TKO Industrial Estate. Within the buffer zone, no dusty material shall be stockpiled and no loading / unloading and similar activities should be allowed.	✓		Item 1
▪	Water sprays shall be provided and used to dampen materials.	✓		
▪	Regular cleaning and watering the site shall be provided to minimize the fugitive dust emissions.	✓		
▪	All vehicles shall be restrict to a maximum speed of 10 km per hour.	✓		
▪	Any vehicle with open load carrying area used for moving materials which has the potential to create dust shall have properly fitting side and tail boards. Material having the potential to create dust shall not be loaded to a level higher than the side and tail boards, and shall be covered by a clean tarpaulin.	✓		
▪	The designated site main haul road shall be paved or regular watering.	✓		
▪	Frequent watering of work site shall be at least three times per day.	✓		
▪	Wheel washing facilities including high-pressure water jet shall be provided at the entrance of work site.	✓		
▪	Every vehicle shall be washed to remove any dusty materials from its body and wheels before leaving the fill bank.	✓		
▪	All plant and equipment should be well maintained e.g. without black smoke emission.	✓		
▪	Open burning should be prohibited.	✓		
▪	The temporary slope surfaces, especially those facing to the north of the site shall be covered with impermeable sheet or sprayed with water or protected by other method approved by CEDD.	✓		
▪	Final slope surfaces, especially those facing to the north of the site shall be treated by compaction, followed by hydroseeding, vegetation planting or sealing with shot concrete, latex, vinyl, bitumen, or other suitable surface stabilizer approved by CEDD.	✓		
▪	When fill material is transfer by belt conveyor systems, the conveyors shall be enclosed on top and 2 sides.	✓		
▪	The belt scraper shall be equipped with bottom plates or other similar means to prevent falling of material from the return belt.	✓		
▪	The level of stockpiling belt conveyor shall be adjustable such that the vertical distance between the belt conveyor and the material landing point is maintained at no more than 1m.	✓		
Noise Impact				
▪	The approved method of working, equipment and sound-reducing measures (e.g. use of silenced type of equipment, etc.) shall be adapted.	✓		
▪	Only well maintained plant should be operated on-site and plant should be serviced regularly during the construction works.	✓		
▪	Powered mechanical equipment (PME) should be covered or shielded by appropriate acoustic materials.	✓		
▪	Air compressors and hand held breakers should have noise labels.	✓		
▪	Machines and plants that may be in intermittent use should be shut down between work periods or should be throttled down to a minimum.	✓		
▪	Noisy equipment and mobile plant shall always be site away from NSRs.	✓		

		Implementation Stages*		Remark
Water Quality				
	Drainage system should be adequate and well maintained to prevent flooding and overflow, especially after rain storms.	✓		
	The permanent drainage channels should have sediment basin, traps and baffles and maintain properly.	✓		
	Temporary intercepting drains should be used at the stockpiling area to divert polluted stormwater to the intercepting channels. Earth bunds and sand bay barriers shall be used to assist the diversion of polluted stormwater to the intercepting channels.	✓		
	Manholes should be covered and sealed.	✓		
	Unnecessary water retained in receptacles and standing water should be avoided to prevent mosquito breeding.	✓		
	A buffer distance of at least 100m shall be maintained between the boundary of the public fill stockpiling area and the sea front.	✓		
	A buffer distance of at least 20m shall be maintained between the boundary of the C&DMSF and the seafront.	✓		
	The stormwater intercepting system shall be effective to collect runoff and remove suspended solids before discharge.	✓		
	The temporary slope surfaces, especially those facing to the north of the site shall be covered with impermeable sheet or sprayed with water or protected by other method approved by CEDD.	✓		
	Final slope surfaces, especially those facing to the north of the site shall be treated by compaction, followed by hydroseeding, vegetation planting or sealing with shotcrete, latex, vinyl, bitumen, or other suitable surface stabilizer approved by CEDD.	✓		
	Existing and newly constructed Catchpits, sand and silt removal facilities and intercepting channels shall be maintained, and the deposited silt and grit shall be removed weekly and on a need basis especially at the onset of and after each rainstorm to ensure that these facilities are functioning properly at all times.	✓		
	A wheel washing bay shall be provided at the site exit and wash-water shall have sand and silt settled out or removed before being discharged into storm drains.	✓		
	The section of construction road between wheel washing bay and the public road shall be paved with concrete, bituminous materials or hardcores to reduce vehicle tracking of soil and to prevent site run-off from entering public road drains.	✓		
	Sewage from toilets shall be discharged in to a foul sewer, or chemical toilets shall be provided. The chemical toilets (if use) shall be provided by a licensed contractor, who will be responsible for disposal and maintenance of these facilities.	✓		
	Oil intercept in addition of sand / silt removal facilities shall be provided at the car parking areas.	✓		
	Oil interceptor shall be provided at work shop.	✓		
	Tipping halls enclosed with top and 3-side to prevent spillage of material into marine water.	✓		Item 1
	The barges shall be in right size such that adequate clearance is maintained between the vessels and the seabed at all states of the tide to ensure the undue turbidity is not generated by turbulence from vessel movement or propeller wash.	✓		
	All vessels used for transportation of fill material shall have tight fitting seals to their bottom openings to prevent leakage of material during transport.	✓		
	Adequate environmental control measures shall be provided to prevent / avoid dropping of fill material into the sea during the transfer.	✓		Item 7
	Barges shall not be filled to a level which may cause the overflow of material during loading or transportation. Barge effluents shall be properly collected and treated before disposal.	✓		
	The work activities shall not cause any visible foam, oil, grease, scum, litter or other objectionable matters to be present on the water in the vicinity of the barging facilities.	✓		
	Existing silt curtain at the outward side of the basin near the Barging Handling Area throughout the period shall be repair, maintain and service when there is public fill intake by barges to the Fill Bank in accordance with PS Clause 1.68. The total length of the silt curtains shall not be less than 160m, and a gap of about 80m shall be left open for access of barges. The silt curtain shall be properly maintained such that it can also serve the function of refuse containment boom to confine floating refuse.	✓		Item 6
	A waste collection vessel shall be deployed to remove floating debris.	✓		


Environmental Checklist		Implementation Stages*			Remark
		Yes	No	N/A	
Landscape and Visual					
▪	The design of the fill bank and platform heights adopted should allow the fill bank to fit into the general topography of the surrounding land. Straight edged slopes should be avoided.	√			
▪	The maximum stockpiling height at the fill bank shall be limited to a maximum of +35.2mPD.	√			
▪	Surface of outer slopes of the fill bank shall preferably be hydroseeded or covered with geo-textile matting of appropriate colour (e.g. dark green / brown) once completed.	√			
▪	The barging point and the C&DMSF at the fill bank shall not be in operation from 07:00 pm to 08:00 am daily to avoid potential visual impact from glare.	√			
Other Environmental Factors					
▪	C&D waste sorted from mixed C&D material shall be removed from the temporary buffer storage area on a daily basis and transfer to SENT landfill for disposal.	√			
▪	Plan and stock construction materials carefully to minimise amount of waste generated and avoid unnecessary generation of waste.	√			
▪	Any unused materials or those with remaining functional capacity should be recycled and stored properly.		√		Item 6
▪	All generators, fuel and oil storage are within bundle areas.	√			
▪	Oil leakage from machinery, vehicle and plant is prevented.	√			
▪	The Environmental Permit should be displaced conspicuously on site.	√			
▪	Good site practices should be adopted to clean the rubbish and litter on a regular basis so as to prevent the rubbish and litter from dropping into the nearby environment.		√		Item 2 and 4
▪	To encourage collection of aluminium cans by individual collectors, separate labelled bins should be provided to segregate this waste from other general refuse generated by the workforce.	√			

Summary of the Weekly Site Inspection:

Item	Details of defective works or observations	Proposed Follow Up Action	Photo Ref.	Further Action Required (Yes/No)	Target Completion Date
1	Follow up action to item 4 on 07/04/10, item 4 on 14/04/10, item 3 on 21/04/10, item 3 on 28/04/10 and item 1 on 05/05/10, tipping hall No.2 was still found damaged.	To repair the damaged part of tipping hall properly.	100512_001 & 100512_002	Yes	19/05/10
2	Follow up action to item 3 on 05/05/10, two used gas cylinders were still found discarded at "A6".	To collect and treat them properly.	100512_003	Yes	19/05/10
3	Follow up action to item 4 on 05/05/10, oil buckets discarded on the ground near site offices of other contractors were collected.	---	100512_004	No	---
4	Oil cans were found discarded at site offices of other contractors (100512_005) and at workshop (100512_006).	To collect and store / dispose of them properly.	100512_005 & 100512_006	Yes	19/05/10
5	Oil tanks were found at carparking area.	To collect and store them in appropriate chemical storage area when not-in-use.	100512_007	Yes	19/05/10
6	Right-hand side silt curtain (near Contractor's site office) was found damaged.	To repair and fix the damaged part of silt curtain properly and immediately.	100512_008	Yes	19/05/10
7	Fill materials were noted accumulated on the concrete embankment at the BHA.	To clean up the fill materials accumulated on the concrete embankment at the BHA as soon as each unloading activity is completed to avoid the fill materials from being washed into the sea.	100512_009	Yes	19/05/10

Remark

--

Checked by	Name	Title	Signature	Date
	Linda Law	Senior Environmental Officer		05 May 2010

Photos




Photo 100512_001




Photo 100512_002



Photo 100512_003



Photo 100512_004



Photo 100512_005



Photo 100512_006

Photos



Photo 100512_007




Photo 100512_008




Photo 100512_009



CEDD Contract No.: CV2009/02
Handling of Surplus Public Fill - Tseung Kwan O Fill Bank

Inspection Date : 19/May/2010
 Time : 10:20
 Weather : Sunny / Fine / Cloudy Overcast / Drizzle / Rain / Storm / Hazy
 Wind : Calm / Light Breeze / Strong
 Temperature : 29°C
 Humidity : High Moderate / Low

Inspected by	CEDD	Contractor / Sub-Contractor	ET
Signature:			
Name:	H.K. CHU	M H Cheung 	C.K. Li
Title	Asst/PS	Env. Supervisor S.S. S.S.	Dir. Tech.



Environmental Checklist		Implementation Stages*		Remark
		Yes	No / N/A	
Fugitive Dust Emission				
<input type="checkbox"/>	Dust control / mitigation measures shall be provided to prevent dust nuisance.			
<input type="checkbox"/>	A buffer zone of at least 100m shall be maintained between the edge of the stockpiling area and the nearest ASRs at the TKO Industrial Estate. Within the buffer zone, no dusty material shall be stockpiled and no loading / unloading and similar activities should be allowed.	<input checked="" type="checkbox"/>		Item 1
<input type="checkbox"/>	Water sprays shall be provided and used to dampen materials.	<input checked="" type="checkbox"/>		
<input type="checkbox"/>	Regular cleaning and watering the site shall be provided to minimize the fugitive dust emissions.	<input checked="" type="checkbox"/>		
<input type="checkbox"/>	All vehicles shall be restrict to a maximum speed of 10 km per hour.	<input checked="" type="checkbox"/>		
<input type="checkbox"/>	Any vehicle with open load carrying area used for moving materials which has the potential to create dust shall have properly fitting side and tail boards. Material having the potential to create dust shall not be loaded to a level higher than the side and tail boards, and shall be covered by a clean tarpaulin.	<input checked="" type="checkbox"/>		
<input type="checkbox"/>	The designated site main haul road shall be paved or regular watering.	<input checked="" type="checkbox"/>		
<input type="checkbox"/>	Frequent watering of work site shall be at least three times per day.	<input checked="" type="checkbox"/>		
<input type="checkbox"/>	Wheel washing facilities including high-pressure water jet shall be provided at the entrance of work site.	<input checked="" type="checkbox"/>		
<input type="checkbox"/>	Every vehicle shall be washed to remove any dusty materials from its body and wheels before leaving the fill bank.	<input checked="" type="checkbox"/>		
<input type="checkbox"/>	All plant and equipment should be well maintained e.g. without black smoke emission.	<input checked="" type="checkbox"/>		
<input type="checkbox"/>	Open burning should be prohibited.	<input checked="" type="checkbox"/>		
<input type="checkbox"/>	The temporary slope surfaces, especially those facing to the north of the site shall be covered with impermeable sheet or sprayed with water or protected by other method approved by CEDD.	<input checked="" type="checkbox"/>		
<input type="checkbox"/>	Final slope surfaces, especially those facing to the north of the site shall be treated by compaction, followed by hydroseeding, vegetation planting or sealing with shot concrete, latex, vinyl, bitumen, or other suitable surface stabilizer approved by CEDD.	<input checked="" type="checkbox"/>		
<input type="checkbox"/>	When fill material is transfer by belt conveyor systems, the conveyors shall be enclosed on top and 2 sides.	<input checked="" type="checkbox"/>		
<input type="checkbox"/>	The belt scraper shall be equipped with bottom plates or other similar means to prevent falling of material from the return belt.	<input checked="" type="checkbox"/>		
<input type="checkbox"/>	The level of stockpiling belt conveyor shall be adjustable such that the vertical distance between the belt conveyor and the material landing point is maintained at no more than 1m.	<input checked="" type="checkbox"/>		
Noise Impact				
<input type="checkbox"/>	The approved method of working, equipment and sound-reducing measures (e.g. use of silenced type of equipment, etc.) shall be adapted.	<input checked="" type="checkbox"/>		
<input type="checkbox"/>	Only well maintained plant should be operated on-site and plant should be serviced regularly during the construction works.	<input checked="" type="checkbox"/>		
<input type="checkbox"/>	Powered mechanical equipment (PME) should be covered or shielded by appropriate acoustic materials.	<input checked="" type="checkbox"/>		
<input type="checkbox"/>	Air compressors and hand held breakers should have noise labels.	<input checked="" type="checkbox"/>		
<input type="checkbox"/>	Machines and plants that may be in intermittent use should be shut down between work periods or should be throttled down to a minimum.	<input checked="" type="checkbox"/>		
<input type="checkbox"/>	Noisy equipment and mobile plant shall always be site away from NSRs.	<input checked="" type="checkbox"/>		

Implementation Stages*		Remark
Water Quality		
✓		Drainage system should be adequate and well maintained to prevent flooding and overflow, especially after rain storms.
✓		The permanent drainage channels should have sediment basin, traps and baffles and maintain properly.
✓		Temporary intercepting drains should be used at the stockpiling area to divert polluted stormwater to the intercepting channels. Earth bunds and sand bay barriers shall be used to assist the diversion of polluted stormwater to the intercepting channels.
✓		Manholes should be covered and sealed.
✓		Unnecessary water retained in receptacles and standing water should be avoided to prevent mosquito breeding.
✓		A buffer distance of at least 100m shall be maintained between the boundary of the public fill stockpiling area and the sea front.
✓		A buffer distance of at least 20m shall be maintained between the boundary of the C&DMSF and the seafront.
✓		The stormwater intercepting system shall be effective to collect runoff and remove suspended solids before discharge.
✓		The temporary slope surfaces, especially those facing to the north of the site shall be covered with impermeable sheet or sprayed with water or protected by other method approved by CEDD.
✓		Final slope surfaces, especially those facing to the north of the site shall be treated by compaction, followed by hydroseeding, vegetation planting or sealing with shotcrete, latex, vinyl, bitumen, or other suitable surface stabilizer approved by CEDD.
✓		Existing and newly constructed Catchpits, sand and silt removal facilities and intercepting channels shall be maintained, and the deposited silt and grit shall be removed weekly and on a need basis especially at the onset of and after each rainstorm to ensure that these facilities are functioning properly at all times.
✓		A wheel washing bay shall be provided at the site exit and wash-water shall have sand and silt settled out or removed before being discharged into storm drains.
✓		The section of construction road between wheel washing bay and the public road shall be paved with concrete, bituminous materials or hardcores to reduce vehicle tracking of soil and to prevent site run-off from entering public road drains.
✓		Sewage from toilets shall be discharged in to a foul sewer, or chemical toilets shall be provided. The chemical toilets (if use) shall be provided by a licensed contractor, who will be responsible for disposal and maintenance of these facilities.
✓		Oil intercept in addition of sand / silt removal facilities shall be provided at the car parking areas.
✓		Oil interceptor shall be provided at work shop.
✓		Tipping halls enclosed with top and 3-side to prevent spillage of material into marine water.
✓		The barges shall be in right size such that adequate clearance is maintained between the vessels and the seabed at all states of the tide to ensure the undue turbidity is not generated by turbulence from vessel movement or propeller wash.
✓		All vessels used for transportation of fill material shall have tight fitting seals to their bottom openings to prevent leakage of material during transport.
✓		Adequate environmental control measures shall be provided to prevent / avoid dropping of fill material into the sea during the transfer.
✓		Barges shall not be filled to a level which may cause the overflow of material during loading or transportation. Barge effluents shall be properly collected and treated before disposal.
✓		The work activities shall not cause any visible foam, oil, grease, scum, litter or other objectionable matters to be present on the water in the vicinity of the barging facilities.
✓		Existing silt curtain at the outward side of the basin near the Barging Handling Area throughout the period shall be repair, maintain and service when there is public fill intake by barges to the Fill Bank in accordance with PS Clause 1.68. The total length of the silt curtains shall not be less than 160m, and a gap of about 80m shall be left open for access of barges. The silt curtain shall be properly maintained such that it can also serve the function of refuse containment boom to confine floating refuse.
✓		A waste collection vessel shall be deployed to remove floating debris.

Environmental Checklist		Implementation Stages*		Remark
		Yes	No / N/A	
Landscape and Visual				
▪	The design of the fill bank and platform heights adopted should allow the fill bank to fit into the general topography of the surrounding land. Straight edged slopes should be avoided.	√		
▪	The maximum stockpiling height at the fill bank shall be limited to a maximum of +35.2mPD.	√		
▪	Surface of outer slopes of the fill bank shall preferably be hydroseeded or covered with geo-textile matting of appropriate colour (e.g. dark green / brown) once completed.	√		
▪	The barging point and the C&DMSF at the fill bank shall not be in operation from 07:00 pm to 08:00 am daily to avoid potential visual impact from glare.	√		
Other Environmental Factors				
▪	C&D waste sorted from mixed C&D material shall be removed from the temporary buffer storage area on a daily basis and transfer to SENT landfill for disposal.	√		
▪	Plan and stock construction materials carefully to minimise amount of waste generated and avoid unnecessary generation of waste.	√		
▪	Any unused materials or those with remaining functional capacity should be recycled and stored properly.	√		
▪	All generators, fuel and oil storage are within bundle areas.	√		
▪	Oil leakage from machinery, vehicle and plant is prevented.	√		
▪	The Environmental Permit should be displaced conspicuously on site.	√		
▪	Good site practices should be adopted to clean the rubbish and litter on a regular basis so as to prevent the rubbish and litter from dropping into the nearby environment.	√		Item 2
▪	To encourage collection of aluminium cans by individual collectors, separate labelled bins should be provided to segregate this waste from other general refuse generated by the workforce.	√		



Summary of the Weekly Site Inspection:

Item	Details of defective works or observations	Proposed Follow Up Action	Photo Ref.	Further Action Required (Yes/No)	Target Completion Date
1	Follow up action to item 4 on 07/04/10, item 4 on 14/04/10, item 3 on 21/04/10, item 3 on 28/04/10, item 1 on 05/05/10 and item 1 on 12/05/10, tipping hall No.2 was still found damaged.	To repair the damaged part of tipping hall properly.	100519_001	Yes	26/05/10
2	Follow up action to item 3 on 05/05/10 and item 2 on 12/05/10, two used gas cylinders discarded at "A6" were collected.	---	100519_002	---	---
3	Follow up action to item 4 on 12/05/10, Oil cans discarded at site offices of other contractors (100519_003) and at workshop (100519_004) were removed.	---	100519_003 & 100519_004	---	---
4	Follow up action to item 5 on 12/05/10, Oil tanks found at carparking area were removed.	---	100519_005	---	---
5	Follow up action to item 6 on 12/05/10, right-hand side silt curtain (near Contractor's site office) was still found damaged.	To repair and fix the damaged part of silt curtain properly and immediately.	100519_006	Yes	26/05/10
6	Follow up action to item 7 on 12/05/10, fill materials accumulated on the concrete embankment at the BHA were still observed.	To clean up the fill materials accumulated on the concrete embankment at the BHA as soon as each unloading activity is completed to avoid the fill materials from being washed into the sea.	100519_007	Yes	02/06/10

Remark

Checked by	Name	Title	Signature	Date
	Linda Law	Senior Environmental Officer	<i>Linda Law</i>	19 May 2010

Photos




Photo 100519_001



Photo 100519_002



Photo 100519_003



Photo 100519_004



Photo 100519_005







Photo 100519_006

Photos



Photo 100519_007

Inspection Date : 26-5-10
 Time : 14:40
 Weather : Sunny / Fine / Cloudy / Overcast / Drizzle / Rain / Storm / Hazy
 Wind : Calm / Light / Breeze / Strong
 Temperature : 30°C
 Humidity : High / Moderate / Low

Inspected by	CEDD	Contractor / Sub-Contractor	ET
Signature:		 M H Cheung	
Name:	S.H. Cheung	 Li Kam Hung	C.K. W
Title	A10W / P3	Env Supervisor S.S. S.S.	Env. Tech.



Environmental Checklist		Implementation Stages*		Remark
		Yes	No / N/A	
Fugitive Dust Emission				
▪	Dust control / mitigation measures shall be provided to prevent dust nuisance.	✓		
▪	A buffer zone of at least 100m shall be maintained between the edge of the stockpiling area and the nearest ASRs at the TKO Industrial Estate. Within the buffer zone, no dusty material shall be stockpiled and no loading / unloading and similar activities should be allowed.	✓		
▪	Water sprays shall be provided and used to dampen materials.	✓		
▪	Regular cleaning and watering the site shall be provided to minimize the fugitive dust emissions.	✓		
▪	All vehicles shall be restrict to a maximum speed of 10 km per hour.	✓		
▪	Any vehicle with open load carrying area used for moving materials which has the potential to create dust shall have properly fitting side and tail boards. Material having the potential to create dust shall not be loaded to a level higher than the side and tail boards, and shall be covered by a clean tarpaulin.	✓		
▪	The designated site main haul road shall be paved or regular watering.	✓		
▪	Frequent watering of work site shall be at least three times per day.	✓		
▪	Wheel washing facilities including high-pressure water jet shall be provided at the entrance of work site.	✓		
▪	Every vehicle shall be washed to remove any dusty materials from its body and wheels before leaving the fill bank.	✓		
▪	All plant and equipment should be well maintained e.g. without black smoke emission.	✓		
▪	Open burning should be prohibited.	✓		
▪	The temporary slope surfaces, especially those facing to the north of the site shall be covered with impermeable sheet or sprayed with water or protected by other method approved by CEDD.	✓		
▪	Final slope surfaces, especially those facing to the north of the site shall be treated by compaction, followed by hydroseeding, vegetation planting or sealing with shot concrete, latex, vinyl, bitumen, or other suitable surface stabilizer approved by CEDD.	✓		
▪	When fill material is transfer by belt conveyor systems, the conveyors shall be enclosed on top and 2 sides.	✓		
▪	The belt scraper shall be equipped with bottom plates or other similar means to prevent falling of material from the return belt.	✓		
▪	The level of stockpiling belt conveyor shall be adjustable such that the vertical distance between the belt conveyor and the material landing point is maintained at no more than 1m.	✓		
Noise Impact				
▪	The approved method of working, equipment and sound-reducing measures (e.g. use of silenced type of equipment, etc.) shall be adapted.	✓		
▪	Only well maintained plant should be operated on-site and plant should be serviced regularly during the construction works.	✓		
▪	Powered mechanical equipment (PME) should be covered or shielded by appropriate acoustic materials.	✓		
▪	Air compressors and hand held breakers should have noise labels.	✓		
▪	Machines and plants that may be in intermittent use should be shut down between work periods or should be throttled down to a minimum.	✓		
▪	Noisy equipment and mobile plant shall always be site away from NSRs.	✓		

Environmental Checklist	Implementation Stages*		Remark
	Yes	No / N/A	
Water Quality			
Drainage system should be adequate and well maintained to prevent flooding and overflow, especially after rain storms.	✓		
The permanent drainage channels should have sediment basin, traps and baffles and maintain properly.	✓		
Temporary intercepting drains should be used at the stockpiling area to divert polluted stormwater to the intercepting channels. Earth bunds and sand bay barriers shall be used to assist the diversion of polluted stormwater to the intercepting channels.	✓		
Manholes should be covered and sealed.	✓		
Unnecessary water retained in receptacles and standing water should be avoided to prevent mosquito breeding.	✓		
A buffer distance of at least 100m shall be maintained between the boundary of the public fill stockpiling area and the sea front.	✓		Item 4
A buffer distance of at least 20m shall be maintained between the boundary of the C&DMSF and the seafront.	✓		
The stormwater intercepting system shall be effective to collect runoff and remove suspended solids before discharge.	✓		
The temporary slope surfaces, especially those facing to the north of the site shall be covered with impermeable sheet or sprayed with water or protected by other method approved by CEDD.	✓		
Final slope surfaces, especially those facing to the north of the site shall be treated by compaction, followed by hydroseeding, vegetation planting or sealing with shotconcrete, latex, vinyl, bitumen, or other suitable surface stabilizer approved by CEDD.	✓		
Existing and newly constructed Catchpits, sand and silt removal facilities and intercepting channels shall be maintained, and the deposited silt and grit shall be removed weekly and on a need basis especially at the onset of and after each rainstorm to ensure that these facilities are functioning properly at all times.	✓		
A wheel washing bay shall be provided at the site exit and wash-water shall have sand and silt settled out or removed before being discharged into storm drains.	✓		
The section of construction road between wheel washing bay and the public road shall be paved with concrete, bituminous materials or hardcores to reduce vehicle tracking of soil and to prevent site run-off from entering public road drains.	✓		
Sewage from toilets shall be discharged in to a foul sewer, or chemical toilets shall be provided. The chemical toilets (if use) shall be provided by a licensed contractor, who will be responsible for disposal and maintenance of these facilities.	✓		
Oil intercept in addition of sand / silt removal facilities shall be provided at the car parking areas.	✓		
Oil interceptor shall be provided at work shop.	✓		
Tipping halls enclosed with top and 3-side to prevent spillage of material into marine water.	✓		
The barges shall be in right size such that adequate clearance is maintained between the vessels and the seabed at all states of the tide to ensure the undue turbidity is not generated by turbulence from vessel movement or propeller wash.	✓		
All vessels used for transportation of fill material shall have tight fitting seals to their bottom openings to prevent leakage of material during transport.	✓		
Adequate environmental control measures shall be provided to prevent / avoid dropping of fill material into the sea during the transfer.	✓		Item 3
Barges shall not be filled to a level which may cause the overflow of material during loading or transportation. Barge effluents shall be properly collected and treated before disposal.	✓		
The work activities shall not cause any visible foam, oil, grease, scum, litter or other objectionable matters to be present on the water in the vicinity of the barging facilities.	✓		
Existing silt curtain at the outward side of the basin near the Barging Handling Area throughout the period shall be repair, maintain and service when there is public fill intake by barges to the Fill Bank in accordance with PS Clause 1.68. The total length of the silt curtains shall not be less than 160m, and a gap of about 80m shall be left open for access of barges. The silt curtain shall be properly maintained such that it can also serve the function of refuse containment boom to confine floating refuse.	✓		Item 2
A waste collection vessel shall be deployed to remove floating debris.	✓		



Environmental Checklist		Implementation Stages*			Remark
		Yes	No	N/A	
Landscape and Visual					
▪	The design of the fill bank and platform heights adopted should allow the fill bank to fit into the general topography of the surrounding land. Straight edged slopes should be avoided.	√			
▪	The maximum stockpiling height at the fill bank shall be limited to a maximum of +35.2mPD.	√			
▪	Surface of outer slopes of the fill bank shall preferably be hydroseeded or covered with geo-textile matting of appropriate colour (e.g. dark green / brown) once completed.	√			
▪	The barging point and the C&DMSF at the fill bank shall not be in operation from 07:00 pm to 08:00 am daily to avoid potential visual impact from glare.	√			
Other Environmental Factors					
▪	C&D waste sorted from mixed C&D material shall be removed from the temporary buffer storage area on a daily basis and transfer to SENT landfill for disposal.	√			
▪	Plan and stock construction materials carefully to minimise amount of waste generated and avoid unnecessary generation of waste.	√			
▪	Any unused materials or those with remaining functional capacity should be recycled and stored properly.	√			
▪	All generators, fuel and oil storage are within bundle areas.	√			
▪	Oil leakage from machinery, vehicle and plant is prevented.	√			
▪	The Environmental Permit should be displaced conspicuously on site.	√			
▪	Good site practices should be adopted to clean the rubbish and litter on a regular basis so as to prevent the rubbish and litter from dropping into the nearby environment.	√			
▪	To encourage collection of aluminium cans by individual collectors, separate labelled bins should be provided to segregate this waste from other general refuse generated by the workforce.	√			

Summary of the Weekly Site Inspection:

Item	Details of defective works or observations	Proposed Follow Up Action	Photo Ref.	Further Action Required (Yes/No)	Target Completion Date
1	Follow up action to item 4 on 07/04/10, item 4 on 14/04/10, item 3 on 21/04/10, item 3 on 28/04/10, item 1 on 05/05/10, item 1 on 12/05/10 and item 1 on 19/05/10, tipping hall No.2 is repaired.	--	100526_001	No	--
2	Follow up action to item 6 on 12/05/10 and item 4 on 19/05/10, right-hand side silt curtain (near Contractor's site office) was still found damaged.	To repair and fix the damaged part of silt curtain properly and immediately.	100526_002	Yes	02/06/10
3	Follow up action to item 7 on 12/05/10 and item 6 on 19/05/10, fill materials accumulated on the concrete embankment at the BHA were still observed.	To clean up the fill materials accumulated on the concrete embankment at the BHA, as soon as each unloading activity is completed to avoid the fill materials from being washed into the sea.	100526_003	Yes	02/06/10
4	Stagnant water was found inside the drip tray for chemical storage at workshop.	To clean up the stagnant water and provide a skirt curtain for the drip tray to prevent rainwater accumulation.	100526_004	Yes	02/06/10

Remark

Name		Title		Signature		Date	
Linda Law		Senior Environmental Officer		<i>Linda Law</i>		26 May 2010	
Checked by							

Photos




Photo 100526_001



Photo 100526_002



Photo 100526_003




Photo 100526_004



Appendix J

Implementation Schedule of Mitigation Measures



Environmental Protection Measures		Location	Implementation Status				
			Implemented	Partially implemented	Not implemented	Not Applicable	
Water Quality							
	Drainage system should be adequate and well maintained to prevent flooding and overflow, especially after rain storms.	All areas	✓				
	Unnecessary water retained in receptacles and standing water should be avoided to prevent mosquito breeding.	All areas		✓			
	The existing / realigned intercepting channels and the sand / silt removal facilities shall be used and maintained regularly.	All areas	✓				
	A buffer distance of at least 100m shall be maintained between the boundary of the public fill stockpiling area and the sea front.	Along the seafront	✓				
	A buffer distance of at least 20m shall be maintained between the boundary of the C&DMSF and the seafront.	C&DMSF					✓
	The stormwater intercepting system shall be effective to collect of runoff and remove suspended solids before discharge.	All areas	✓				
	The material shall be properly covered to prevent washed away especially before rainstorm.	All areas	✓				
	The temporary slope surfaces, especially those facing to the north of the site shall be covered with impermeable sheet or sprayed with water or protected by other method approved by CEDD.	Temporary Slopes	✓				
	A wheel washing bay shall be provided at the site exit and wash-water shall have sand and silt settled out or removed before being discharged into storm drains.	Wheel Washing facility	✓				
	Obtain Discharge License	Site Office	✓				
	Adequate environmental control measures shall be provided to prevent / avoid dropping of fill material into the sea during the transfer.	Barge Handling Area (BHA)		✓			
	The work activities shall not cause any visible foam, oil, grease, scum, litter or other objectionable matters to be present on the water in the vicinity of the barging facilities.	Barge Handling Area (BHA)	✓				
	A waste collection vessel shall be deployed to remove floating debris.	Barge Handling Area (BHA)	✓				
Landscaping and Visual							
	Construction of lighting to avoid spillage and glare	All areas	✓				
	Hydroseeding	Completed slopes	✓				
	Hoarding erection	Site boundary	✓				
	Damage to surrounding area avoided	All areas	✓				
Other Environmental Factors							
	C&D waste sorted from mixed C&D material shall be transfer to SENT landfill for disposal.	All areas	✓				
	Plan and stock construction materials carefully to minimise generation of waste.	All areas	✓				
	Any unused materials or those with remaining functional capacity should be recycled.	All areas	✓				
	All generators, fuel and oil storage are within bunded areas.	All areas	✓				
	Oil leakage from machinery, vehicle and plant is prevented.	All areas	✓				
	Bund chemical storage area to 110% capacity.	All areas	✓				
	Prevent disposal of hazardous materials to air, soil and water body.	All areas	✓				
	Provide rubbish skips at all work areas	All areas	✓				
	Good site practices should be adopted to clean the rubbish and litter on a regular basis so as to prevent the rubbish and litter from dropping into the nearby environment.	All areas		✓			



Appendix K

Site General Layout plan

- NOTES:
1. ALL DIMENSIONS REFER TO THE LOW WATER MARK UNLESS OTHERWISE SPECIFIED.
 2. ALL DIMENSIONS ARE TO BE TAKEN FROM THE CENTERLINE OF THE ROAD UNLESS OTHERWISE SPECIFIED.
 3. ALL DIMENSIONS ARE TO BE TAKEN FROM THE CENTERLINE OF THE ROAD UNLESS OTHERWISE SPECIFIED.
 4. EXISTING STRUCTURES ARE TO BE MAINTAINED UNLESS OTHERWISE SPECIFIED.
 5. EXISTING UTILITIES ARE TO BE MAINTAINED UNLESS OTHERWISE SPECIFIED.
 6. EXISTING UTILITIES ARE TO BE MAINTAINED UNLESS OTHERWISE SPECIFIED.
 7. EXISTING UTILITIES ARE TO BE MAINTAINED UNLESS OTHERWISE SPECIFIED.
 8. EXISTING UTILITIES ARE TO BE MAINTAINED UNLESS OTHERWISE SPECIFIED.
 9. EXISTING UTILITIES ARE TO BE MAINTAINED UNLESS OTHERWISE SPECIFIED.
 10. EXISTING UTILITIES ARE TO BE MAINTAINED UNLESS OTHERWISE SPECIFIED.

- LEGEND:
- SITE BOUNDARY
 - ROAD MARKING AREA
 - EXISTING NAVIGATION LIGHT
 - INVERT DOME
 - EXISTING CONCRETE ACCESS ROAD
 - EXISTING FENCING

NO.	DATE	DESCRIPTION	BY	APP'D.
1	11/11/00	ISSUED FOR TENDER		
2	11/11/00	REVISED		
3	11/11/00	REVISED		
4	11/11/00	REVISED		
5	11/11/00	REVISED		
6	11/11/00	REVISED		
7	11/11/00	REVISED		
8	11/11/00	REVISED		
9	11/11/00	REVISED		
10	11/11/00	REVISED		

PROJECT NO. 11/11/00
 CONTRACT NO. 11/11/00
 DRAWING NO. 11/11/00
 SHEET NO. 11/11/00

PROJECT NAME: HANDLING OF SURPLUS PUBLIC FILL

CLIENT: TSEUNG KWAN O AREA 137 FILL BANK - GENERAL LAYOUT OF EXISTING FACILITIES

DRAWING NO. FM10056-6

SCALE: 1:500

DATE: 11/11/00

DESIGNED BY: [Name]

CHECKED BY: [Name]

APPROVED BY: [Name]

SCALE: 1:500

DATE: 11/11/00

PROJECT NO. 11/11/00

CONTRACT NO. 11/11/00

DRAWING NO. 11/11/00

SHEET NO. 11/11/00

PROJECT NAME: HANDLING OF SURPLUS PUBLIC FILL

CLIENT: TSEUNG KWAN O AREA 137 FILL BANK - GENERAL LAYOUT OF EXISTING FACILITIES

DRAWING NO. FM10056-6

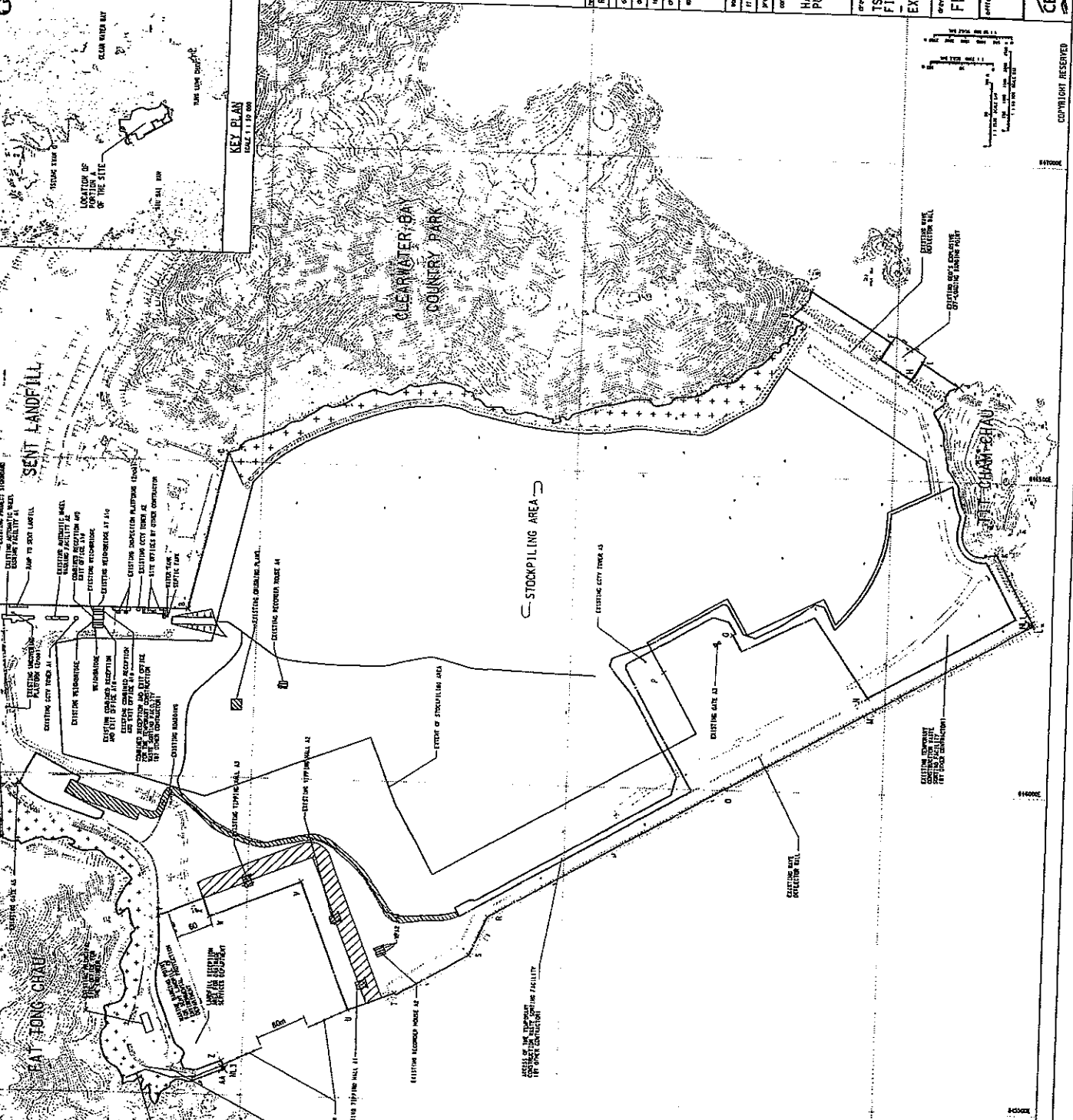
SCALE: 1:500

DATE: 11/11/00

DESIGNED BY: [Name]

CHECKED BY: [Name]

APPROVED BY: [Name]



SETTING-OUT DETAILS OF SITE BOUNDARY

POINT	COORDINATES	DESCRIPTION
1	111111.11, 111111.11	EXISTING STRUCTURE
2	111111.11, 111111.11	EXISTING STRUCTURE
3	111111.11, 111111.11	EXISTING STRUCTURE
4	111111.11, 111111.11	EXISTING STRUCTURE
5	111111.11, 111111.11	EXISTING STRUCTURE
6	111111.11, 111111.11	EXISTING STRUCTURE
7	111111.11, 111111.11	EXISTING STRUCTURE
8	111111.11, 111111.11	EXISTING STRUCTURE
9	111111.11, 111111.11	EXISTING STRUCTURE
10	111111.11, 111111.11	EXISTING STRUCTURE
11	111111.11, 111111.11	EXISTING STRUCTURE
12	111111.11, 111111.11	EXISTING STRUCTURE
13	111111.11, 111111.11	EXISTING STRUCTURE
14	111111.11, 111111.11	EXISTING STRUCTURE
15	111111.11, 111111.11	EXISTING STRUCTURE
16	111111.11, 111111.11	EXISTING STRUCTURE
17	111111.11, 111111.11	EXISTING STRUCTURE
18	111111.11, 111111.11	EXISTING STRUCTURE
19	111111.11, 111111.11	EXISTING STRUCTURE
20	111111.11, 111111.11	EXISTING STRUCTURE
21	111111.11, 111111.11	EXISTING STRUCTURE
22	111111.11, 111111.11	EXISTING STRUCTURE
23	111111.11, 111111.11	EXISTING STRUCTURE
24	111111.11, 111111.11	EXISTING STRUCTURE
25	111111.11, 111111.11	EXISTING STRUCTURE
26	111111.11, 111111.11	EXISTING STRUCTURE
27	111111.11, 111111.11	EXISTING STRUCTURE
28	111111.11, 111111.11	EXISTING STRUCTURE
29	111111.11, 111111.11	EXISTING STRUCTURE
30	111111.11, 111111.11	EXISTING STRUCTURE



COPYRIGHT RESERVED



Appendix L

Monitoring Schedule for the Coming Month



Contract No. CV/2009/02
Handling of Surplus Public Fill

Tseung Kwan O Area137

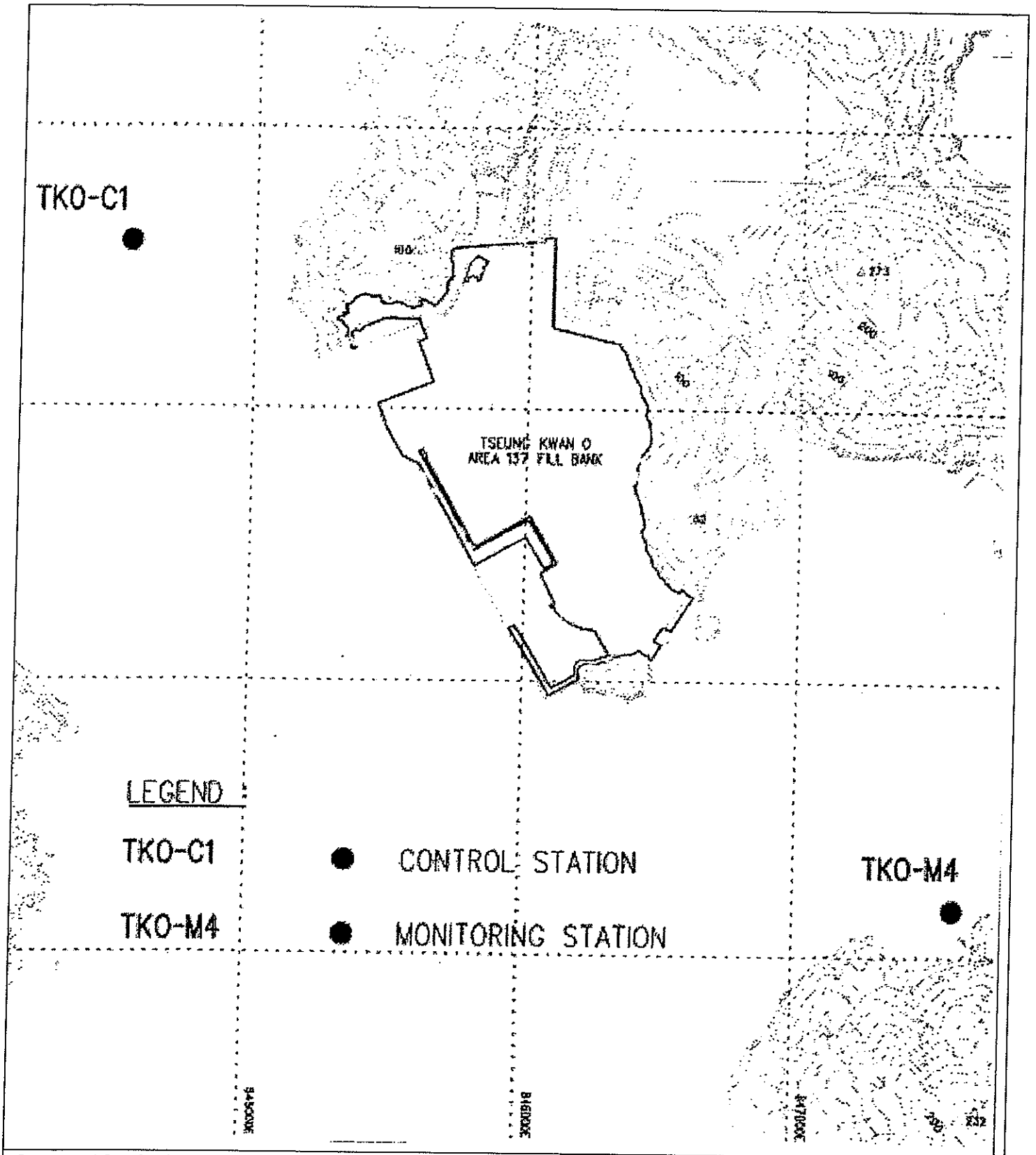
Time Schedule for Impact Water Quality Monitoring (WQM), Impact Air Monitoring (1-hr TSP & 24-hr TSP), Weekly Site Inspection (Weekly SI) and Impact Noise Monitoring (NM)

June 2010

Sun	Mon	Tue	Wed	Thu	Fri	Sat
		1	2 <u>Weekly SI</u> <u>1-hr TSP</u> <u>WQM</u> Mid-flood (08:00-09:00) Mid-ebb (15:00-16:00)	3	4 <u>1-hr & 24-hr TSP</u> <u>WQM</u> Mid-flood (09:30-10:30) Mid-ebb (16:30-17:30)	5
6	7 <u>1-hr TSP</u> <u>WQM</u> Mid-ebb (08:30-09:30) Mid-flood (14:00-15:00)	8	9 <u>Weekly SI</u> <u>1-hr TSP</u> <u>WQM</u> Mid-ebb (09:30-10:30) Mid-flood (16:30-17:30)	10 <u>24-h TSP</u> <u>1-hr TSP</u> <u>NM</u>	11 <u>1-hr TSP</u> <u>WQM</u> Mid-ebb (11:00-12:00) Mid-flood (17:30-18:30)	12
13	14 <u>1-hr TSP</u> <u>WQM</u> Mid-flood (08:00-09:00) Mid-ebb (13:30-14:30)	15 <u>Weekly SI</u> <u>24-h TSP</u> <u>1-hr TSP</u>	16 Holiday	17	18 <u>1-hr TSP x 2</u> <u>WQM</u> Mid-flood (10:00-11:00) Mid-ebb (16:30-17:30)	19
20	21 <u>1-hr & 24-hr TSP</u> <u>WQM</u> Mid-ebb (08:00-09:00) Mid-flood (14:00-15:00)	22	23 <u>Weekly SI</u> <u>1-hr TSP</u> <u>WQM</u> Mid-ebb (10:00-11:00) Mid-flood (17:00-18:00)	24	25 <u>1-hr TSP</u> <u>WQM</u> Mid-ebb (11:00-12:00) Mid-flood (17:30-18:30)	26 <u>24-h TSP</u> <u>1-hr TSP</u>
27	28 <u>1-hr TSP</u> <u>WQM</u> Mid-flood (07:30-08:30) Mid-ebb (13:00-14:00)	29	30 <u>Weekly SI</u> <u>1-hr TSP</u> <u>WQM</u> Mid-flood (08:00-09:00) Mid-ebb (14:00-15:00)	31		



Figures

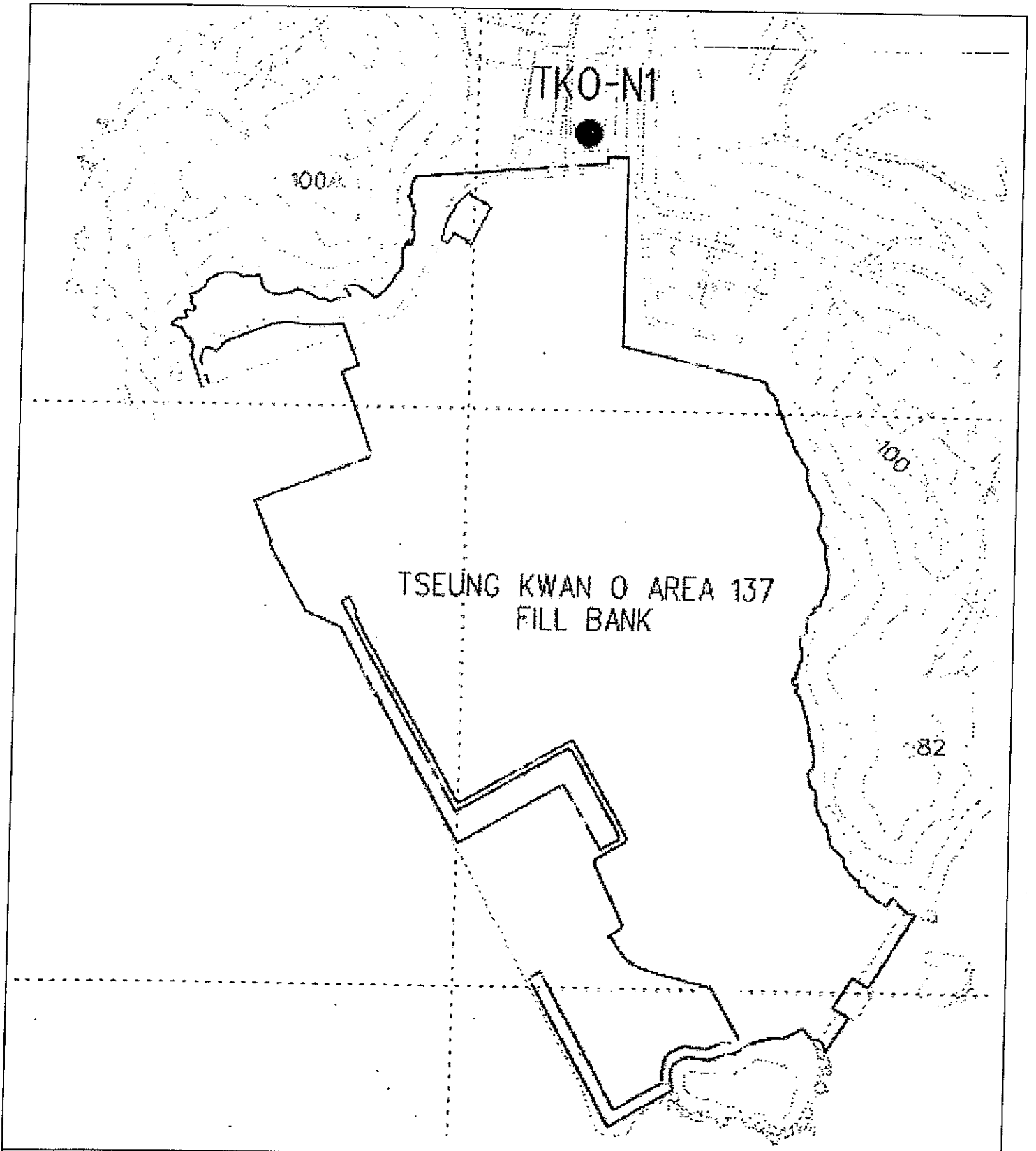


Contract No. CV/2009/02
 Handling of Surplus Public Fill

Figure 1
 Locations of Water Quality Monitoring Stations –
 Tseung Kwan O Area 137 Fill Bank



東業德勤測試顧問有限公司
 ETS-TESTCONSULT LIMITED

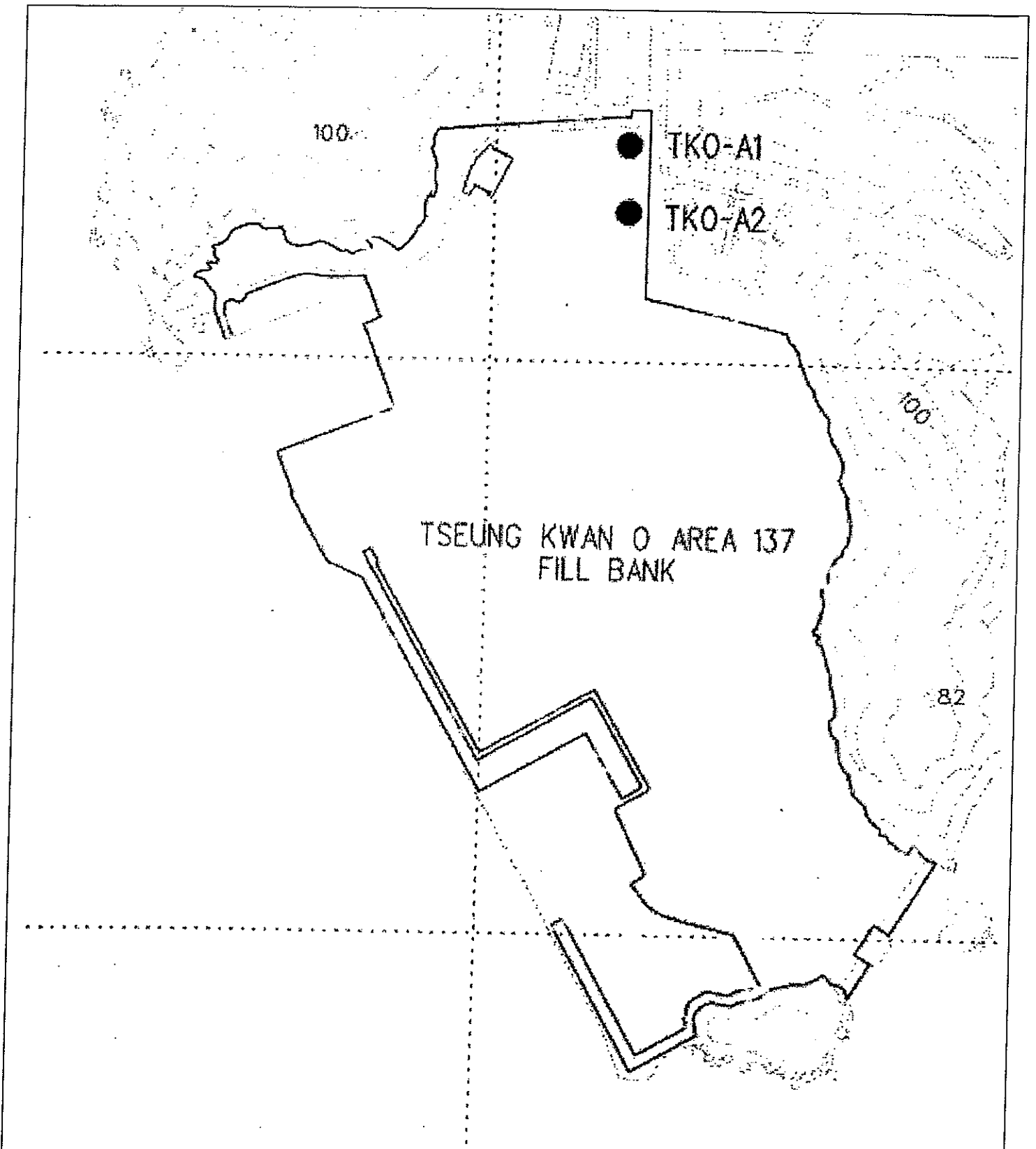


Contract No. CV/2009/02
Handling of Surplus Public Fill

Figure 2
Locations of Noise Monitoring Station –
Tseung Kwan O Area 137 Fill Bank



東業德動測試顧問有限公司
ETS-TESTCONSULT LIMITED



Contract No. CV/2009/02
Handling of Surplus Public Fill

Figure 3
Locations of Air Quality Monitoring Stations –
Tseung Kwan O Area 137 Fill Bank



東業德勤測試顧問有限公司
ETS-TESTCONSULT LIMITED