

東業德勤測試顧問有限公司
ETS-TESTCONSULT LIMITED

8/F., Block B, Veristrong Industrial Centre, 34-36 Au Pui Wan Street, Fotan, Hong Kong
Tel : 2695 8318 E-mail : etl@ets-testconsult.com
Fax : 2695 3944 Web site : www.ets-testconsult.com

TEST REPORT

China Harbour – China State Joint Venture

CONTRACT NO. CV/2009/02

HANDLING OF SURPLUS PUBLIC FILL

TSEUNG KWAN O AREA 137 FILL BANK

MONTHLY EM&A REPORT NO.14

(JANUARY 2011)

Prepared by:

LAW, Sau Yee
Senior Environmental Officer

Checked by:

LAU, Chi Leung
Environmental Team Leader

Issue Date: 21 February 2011

Report No.: ENA10121

ENVIRON

Ref.: CEDPFRSFEM00_0_0517L.11

23 February 2011

ETS-Testconsult Limited
8/F, Block B
Veristrong Industrial Centre
34-36 Au Pui Wan Street
Fo Tan, Hong Kong

By Post and Fax No.: 2695 3944

Attention: Mr. C. L. Lau

Dear Mr. Lau,


**Re: Contract No. CV/2009/02
Handling of Surplus Public Fill – Tseung Kwan O Area 137 Fill Bank
Monthly EM&A Report No. 14 for January 2011**

Reference is made to your submission of the draft Monthly EM&A Report for January 2011 for the captioned by E-mail on 21 February 2011.

We are pleased to inform you that we have no comment on the captioned report.

Thank you very much for your attention and please do not hesitate to contact our Simon Lam or the undersigned should you have any queries.

Yours faithfully,



Tony Cheng
Independent Environmental Checker

c.c. CEDD
CHCSJV

Attn: Mr. C. Y. Liu
Attn: Mr. Albus Cheung

Fax No.: 2714 0113
Fax No.: 2247 4108

Q:\Projects\CEDPFRSFEM00\Corr\CEDPFRSFEM00_0_0517L.11.doc



TABLE OF CONTENTS		Page
EXECUTIVE SUMMARY		
1.0	INTRODUCTION	1
2.0	PROJECT INFORMATION	
	2.1 Scope of the Project	1
	2.2 Site Description	2
	2.3 Work Programme	2
	2.4 Project Organization and Management Structure	2
	2.5 Contact Details of Key Personnel	2
3.0	WORK PROGRESS IN THIS REPORTING MONTH	2
4.0	AIR QUALITY MONITORING	
	4.1 Monitoring Requirement	2
	4.2 Monitoring Equipment	2 – 3
	4.3 Monitoring Parameters, Frequency and Duration	3
	4.4 Monitoring Locations and Schedule	3
	4.5 Monitoring Methodology	3 – 4
	4.6 Action and Limit levels	4
	4.7 Event-Action Plans	4
	4.8 Results and Observation	4 – 5
5.0	NOISE MONITORING	
	5.1 Monitoring Requirements	6
	5.2 Monitoring Equipment	6
	5.3 Monitoring Parameters, Duration and Frequency	6
	5.4 Monitoring Locations and Period	6
	5.5 Monitoring Procedures and Calibration Details	6 – 7
	5.6 Action and Limit levels	7
	5.7 Event-Action Plans	7
	5.8 Results and Observation	7
6.0	MARINE WATER QUALITY MONITORING	
	6.1 Monitoring Requirements	7
	6.2 Monitoring Locations	8
	6.3 Monitoring Parameters	8
	6.4 Monitoring Frequency	8
	6.5 Monitoring Methodology and Equipment Used	8 – 10
	6.6 Action and Limit Level	10
	6.7 Event and Action Plan	10
	6.8 Monitoring Duration and Period in this reporting month	10
	6.9 Marine Water Monitoring Results	11
7.0	IEC SITE AUDIT AND WEEKLY ET SITE INSPECTIONS	
	7.1 IEC site Audits	11 – 12
	7.2 Weekly ET Site Inspections	12 – 13
	7.3 Review of Environmental Monitoring Procedures	14
	7.4 Assessment of Environmental Monitoring Results	14
	7.5 Advice on the Solid and Liquid Waste Management Status	14
8.0	STATUS OF ENVIRONMENTAL LICENSING AND PERMITTING	14 – 15
9.0	ENVIRONMENTAL NON-CONFORMANCE	
	9.1 Summary of air quality, noise and marine water quality	15
	9.2 Summary of Environmental Complaints	15
	9.3 Summary of Notification of Summons and Prosecution	15
10.0	IMPLEMENTATION STATUS	
	10.1 Implementation Status of Environmental Mitigation Measures	15
	10.2 Implementation Status of Event and Action Plan	15 – 16
	10.3 Implementation Status of Environmental Complaint, Notifications of Summons and Successful Prosecutions Handling	16
11.0	CONCLUSION AND RECOMMENDATIONS	16 – 17
12.0	FUTURE KEY ISSUE	
	12.1 Work Programme for the Coming Month	17
	12.2 Key Issues for the Coming Month	17 – 18
	12.3 Monitoring Schedule for the Coming Month	19



APPENDIX

A	Organization Chart and Lines of Communication
B1	Calibration Certificates for Impact Air Quality Monitoring Equipment
B2	Impact Air Quality Monitoring Results
B3	Graphical Plots of Impact Air Quality Monitoring Data
C1	Calibration Certificates for Impact Noise Monitoring Equipment
C2	Impact Noise Monitoring Results
C3	Graphical Plots of Impact Noise Monitoring Data
D1	Calibration Certificates for Impact Marine Water Quality Monitoring Equipment
D2	Impact Marine Water Quality Monitoring Results
D3	Graphical Plots of Impact Marine Water Quality Monitoring Data
E	Weather Condition
F	Event-Action Plans
G	Work Programme
H	IEC's Site Audit Records
I	Weekly ET's Site Inspection Record
J	Implementation Schedule of Mitigation Measures
K	Site General Layout Plan
L	Monitoring Schedule for the Coming Month
M	Complaint Log

FIGURES

Figure 1	Water Quality Monitoring Stations
Figure 2	Noise Environmental Monitoring Station
Figure 3	Air Quality Environmental Monitoring Stations

TABLES

2.1	Contact Details of Key Personnel
4.1	Air Quality Monitoring Equipment
4.2	Monitoring parameters, duration and frequency of air quality monitoring
4.3	Air Quality Monitoring Locations
4.4	Action and Limit levels for 24-hr TSP and 1-hr TSP
4.5	Summary of 1-hr TSP and 24-hr TSP Monitoring Results
5.1	Noise Monitoring Equipment
5.2	Duration, Frequency and Parameters of noise monitoring
5.3	Noise Monitoring Locations
5.4	Action and Limit levels for noise monitoring
5.5	Summary of Impact Noise Level
6.1	Locations of Marine Water Monitoring Stations
6.2	Marine Water Quality Monitoring Parameters
6.3	Monitoring frequency of the marine water
6.4	Summary of testing procedures
6.5	Details of Marine Water Quality Monitoring Equipment (In-site measurement)
6.6	Water Quality Action and Limit Levels
6.7	Time Schedule of Impact Marine Water Quality Monitoring
6.8	Summary of Impact Marine Water Quality Exceedances in this reporting month
7.1	Dates of IEC Site Audits in this reporting month
7.2	Key Findings of IEC Site Audits in this reporting month
8.1	Summary of environmental licensing and permit status
10.1	Summary of Environmental Complaints and Prosecutions



EXECUTIVE SUMMARY

This monthly Environmental Monitoring and Audit (EM&A) report No.14 was prepared by ETS-Testconsult Ltd (ET) for the "Contract No: CV/2009/02 – Handling of Surplus Public Fill – Tseung Kwan O Area 137 Fill Bank" (The Project).

This report documented the findings of EM&A Works conducted during the operation phase of Fill Bank at Tseung Kwan O Area 137 in January 2011.

Site Activities

As informed by the Contractor, the site activities in this reporting month were as below:

- Removal & delivery of public fill stockpiled material to Mainland
- Operation of the road water lorries and the road sweeper
- Maintenance of haul road within fill bank area
- Delivery of public fill received at the Chai Wan Public Fill Barging Point to TKO fill bank
- Operation of the tipping hall (A1, A2 & A3)
- Operation at the queuing area for public truck lorries
- Provision of New Combined Reception and Exit Offices
- Removal of Existing Combined Reception & Exit Offices & other facilities A3

Environmental Monitoring Progress

The summary of the monitoring activities in this monitoring month is listed below:

- Noise Monitoring (Day-time): 1 Occasion at 1 designated location
- 24-hour TSP Monitoring: 5 Occasions at 2 designated locations
- 1-hour TSP Monitoring: 15 Occasions at 2 designated locations
- Marine Water Quality Monitoring: 13 Occasions at 2 designated locations
- Weekly-site inspection: 4 Occasions

Noise Monitoring

No exceedances of Action and Limit levels for noise monitoring were recorded in the reporting month.

Air Monitoring

No exceedances of Action and Limit levels were recorded for 1-hr and 24-hr TSP monitoring in the reporting month.

Marine Water Quality Monitoring

No exceedances of Action and Limit levels were recorded for water quality monitoring in the reporting month.

Site Inspection

Environmental site inspections conducted in this reporting month are presented as follows:

<u>Concerned Parties</u>	<u>Dates of Audit / Inspection</u>
ET Weekly site inspection	06, 12, 21 and 26 January 2011
IEC site inspection	06 and 21 January 2011

In general, performance on environmental mitigation measures implemented was found to be satisfactory in this reporting month. The major findings observed during site inspections are presented in the Section 7.0.

Landscape and Visual

The germination rate on the panels was satisfactory in this reporting month. The Contractor should properly maintain the hydroseeded panels.

Environmental Complaints, Notification of summons and successful prosecutions

No complaints and no notification of summons or successful prosecutions with respect to environmental issues were received in this reporting month.



Future Key Issues

Based on the site inspections and forecast of engineering works in the coming month, key issues to be considered are as follows:

- *Noise and air quality impact due to site works;*
- *Maintain wheel washing facilities properly;*
- *Maintain all drainage and desilting facilities properly;*
- *Use and maintain silt curtain properly;*
- *Clean up the fill material on concrete pavement along the BHA frequently;*
- *Watering, hydroseeding or covering all opening slopes and stockpiles with tarpaulin to avoid wind and water erosion;*
- *Sufficient drip trays for all oil drums / chemical containers;*
- *Implement all necessary preventive measures to avoid oil leakage. In the event an oil leakage happens, the Contractor should properly remove the leaked oil and handle the contaminated soil and all materials using for this cleaning works as chemical waste;*
- *Maintain good site practice and waste management to minimize environmental impacts at the site; and*
- *Follow-up improvements on waste management issues.*



1.0 INTRODUCTION

China Harbour – China State Joint Venture (CHCSJV) appointed Environmental Team (ET) of ETS-Testconsult Limited (ETL) to undertake the Environmental Monitoring and Audit (EM&A) for the “Contract No: CV/2009/02 –Handling of Surplus Public Fill – Tseung Kwan O Area 137 Fill Bank” (The Project).

In accordance with the Environmental Permit (No.: EP-134/2002/I) (the EP), an EM&A programme should be implemented in accordance with the procedures and requirements in the EM&A Manual of the approved EIA report (Registration No. AEIAR-060/2002). The EM&A programme for this study as stated in Section 2.3.1 of the EM&A Manual covers the following environmental aspects during the establishment, operation and removal phases of the Fill Bank at Tseung Kwan O Area 137:

- *Fugitive Dust;*
- *Noise generation from onsite activities;*
- *Water Quality; and*
- *Landscape and Visual.*

The EM&A programme requires environmental monitoring for air quality, noise and water quality and environmental site inspections for air quality, noise, water quality, landscape and visual, and waste management. The EM&A requirements for each parameter described in the following sections include:

- *All monitoring parameters;*
- *Monitoring schedules for the reporting month and forthcoming months;*
- *Action and Limit levels for all environmental parameters;*
- *Event/Action Plans;*
- *Environmental mitigation measures, as recommended in the Project EIA study final report; and*
- *Environmental requirements in contract documents.*

Baseline monitoring was completed in August and September 2002 by MateriaLab. Action and Limit Levels were established for air and water quality parameters based on the baseline monitoring results.

This report documented the findings of EM&A Works conducted during the operation phase of Fill Bank at Tseung Kwan O Area 137 in January 2011.

2.0 PROJECT INFORMATION

2.1 Scope of the Project

The scale and scope of the Project as stated in the EP include:

- Site clearance;
- Construction of a temporary storm water system;
- Stockpiling of 6 million m³ of public fill;
- Setting up two barging points: one at the Tseung Kwan O Basin (TKO Basin) and one at the Construction and Demolition Material Sorting Facility (C&DMSF) for transporting the stockpiled public fill by barges;
- Setting up a temporary barging point at the existing Explosive Off-loading Barging Point located in the south-eastern part of Area 137 for the period of May 2004 to December 2004 for transporting the stockpiled public fill by barge;
- Construction and operation of a Construction and Demolition Material Sorting Facility (C&DMSF);
- Setting up a Construction and Demolition Material Crushing Facility at the TKO Basin; and
- Remove the temporary fill bank.



2.2 Site Description

Tseung Kwan O Area 137 is located at the southern end of Wan Po Road. In the vicinity of the site are other industrial uses such as SENT landfill, TKO Industrial Estate, etc. Both Island Resort and Fullview Garden are also situated at more than 1.8km from the site. Other existing ASRs and NSRs, including resident developments and schools, are located at a further distance away from TKO Area 137.

2.3 Work Programme

Details of work programme are shown in Appendix G.

2.4 Project Organization and Management Structure

The organization chart and lines of communication with respect to the on-site environmental management and monitoring program are shown in Appendix A.

2.5 Contact Details of Key Personnel

The key personnel contact names and telephone numbers are shown in Table 2.1.

Table 2.1 Contact Details of Key Personnel

Organization	Name of Key Staff	Project Role	Tel. No.	Fax No.
CEDD	Mr. Lawrence Ng, Mr. Chi Ho So, Mr. Tun Hon Chu, Mr. Chi Yuen Liu	Engineer's Representative	2760 5835	2714 0113
IEC (Materialab) *	Mr Joseph POON	IEC	2450 8238	2450 6138
IEC (Environ) *	Mr Tony Cheng	IEC	3743 0722	3548 6988
Contractor (CHCSJV)	Mr. Wah Fung Lok	Contractor's Agent	9772 7055	2243 4089
ET (ETL)	Mr C. L. Lau	ET Leader	2946 7791	2695 3944

Remark (*): Materialab was being as IEC of this Project until 31 January 2010 and was replaced by Environ from 01 February 2010.

3.0 WORK PROGRESS IN THIS REPORTING MONTH

As informed by the Contractor, the activities in the reporting month include:

- Removal & delivery of public fill stockpiled material to Mainland
- Operation of the road water lorries and the road sweeper
- Maintenance of haul road within fill bank area
- Delivery of public fill received at the Chai Wan Public Fill Barging Point to TKO fill bank
- Operation of the tipping hall (A1, A2 & A3)
- Operation at the queuing area for public truck lorries
- Provision of New Combined Reception and Exit Offices
- Removal of Existing Combined Reception & Exit Offices & other facilities A3

4.0 AIR QUALITY MONITORING

4.1 Monitoring Requirement

TSP levels were monitored in the reporting month in accordance with the EM&A Manual. Table 4.4 shows the Action and Limit Levels for the environmental monitoring works.

4.2 Monitoring Equipment

Both 1-hour and 24-hour TSP air quality monitoring was performed using a GMWS2310 High Volume Air Sampler (HVS) located at each of the designated monitoring station. Table 4.1 summarizes the equipment used in the air quality monitoring programme. A copy of the calibration certificates for the HVS and calibrator are attached in Appendix B1.



Table 4.1 Air Quality Monitoring Equipment

Equipment	Model and Make
HVS	Greasby GMWS2310
Calibrator	Tisch TE-5025A
Wind Data Logger	Davis Weather Monitor II

4.3 Monitoring Parameters, Frequency and Duration

Table 4.2 summarizes the monitoring parameters, monitoring duration and frequencies of air quality monitoring.

Table 4.2 Monitoring parameters, duration, frequency of air quality monitoring

Parameter	Duration	Frequency
24-hr TSP	24 hr	Once every six days
1-hr TSP	1 hr	Three times per day every six days

4.4 Monitoring Locations

Table 4.3 tabulates the air quality monitoring locations of this project.

Table 4.3 Air quality monitoring locations

Monitoring station	Location
TKO-A1	Outside CEDD Site Office
TKO-A2	Site Egress

4.5 Monitoring Methodology

Both 1-hr and 24-hr air quality monitoring (High Volume Sampler)

Instrumentation

High volume sampler, as HVS, (Greasby GMWS2310) complete with appropriate sampling inlets were employed for both 1-hour and 24-hour TSP monitoring. The sampler is composed of a motor, a filter holder, a flow controller and a sampling inlet and its performance specification complies with that required by USEPA standard Title 40, Code of Federation Regulations Chapter 1 (Part 50).

Installation

The installation of HVS refers to the requirement stated in EM&A Manual.

Operation/Analytical Procedures

Operating/analytical procedures for the operation of HVS are as below:

- Prior to the commencement of the dust sampling, the flow rate of the high volume sampler was properly set (between 0.6m³/min and 1.7m³/min.) in accordance with the manufacturer's instruction to within the range recommended in USEPA Standard Title 40, CFR Part 50. The flow rate was indicated on the flow rate chart.
- For TSP sampling, fiberglass filters (GA-55) were used.
- The power supply was checked to ensure the sampler worked properly.
- On sampling, the sampler was operated 5 minutes to establish thermal equilibrium before placing any filter media at designated air monitoring station.
- The filter holding frame was then removed by loosening the four nuts and carefully a weighted and conditioned filter was centered with the stamped number upwards, on a supporting screen.
- The filter was aligned on the screen so that the gasket formed an air-tight seal on the outer edges of the filter. Then the filter holder frame was tightened to the filter holder with swing bolts. The applied pressure should be sufficient to avoid air leakage at the edges.
- The programmable timer will be set for a sampling period of 1 hour or 24 hours. Information was recorded on the record sheet, which included the starting time, the weather condition and the filter number (the initial weight of the filter paper can be found out by using the filter number.).
- After sampling, the filter was transferred from the filter holder of the HVS to a sealed plastic bag and sent to the laboratory for weighting. The elapsed time was also recoded.

- Before weighting, all filters were equilibrated in a desiccator for 24 hour with the temperature of $25^{\circ}\text{C} \pm 3^{\circ}\text{C}$ and the relative humidity (RH) $<50\% \pm 5\%$.
- All measurement procedures in Section 2.3 of the EM&A Manual were followed during the reporting month.

Maintenance & Calibration

- HVS and their accessories should be maintained in good working condition, such as replacing motor brushes routinely and checking electrical wiring to ensure a continuous power supply.
- HVS should be calibrated at bi-monthly intervals.

Wind Data Monitoring

Measuring Procedure

Upon installation of the wind data logger on site, temperature, wind speed and direction was automatically stored in the logger. Regular downloading of the information was carried out weekly.

Maintenance

Cleaning was provided for all the rotational parts of the wind data logger regularly. Replacement of battery was carried out weekly. The wind data logger was checked once per week and no calibration was required for the equipment as instructed by the manufacturer.

4.6 Action and Limit Levels

Table 4.4 shows the Action and Limit levels for 24-hr TSP and 1-hr TSP monitoring.

Table 4.4 Action and Limit Levels for 24-hr TSP and 1-hr TSP

Monitoring Location	24-hr TSP ($\mu\text{g}/\text{m}^3$)		1-hr TSP ($\mu\text{g}/\text{m}^3$)	
	Action Level	Limit Level	Action Level	Limit Level
TKO-A1	210	260	376	500
TKO-A2	210	260	376	500

4.7 Event-Action Plans

Please refer to Appendix F for details.

4.8 Results and Observation

4.8.1 1-hour and 24-hour TSP Monitoring results

Monitoring data of both 1-hour and 24-hour TSP monitoring carried out in this reporting month are summarized in Appendix B2. Graphical presentation of 1-hour and 24-hour TSP monitoring results for the reporting month is shown in Appendix B3. Wind data included wind speed and wind direction was extracted from Tseung Kwan O Station of Hong Kong Observatory during this reporting month and is presented in Appendix E. Table 4.5 summarizes 1-hr TSP and 24-hr TSP monitoring results.



Table 4.5 Summary of 1-hr TSP and 24-hr TSP Monitoring Results

Air quality monitoring Stations	Location	Monitoring Period						
		24-hr TSP			1-hr TSP			
		Date	Result ($\mu\text{g}/\text{m}^3$)	Exceedance #	Date	Start Time	Result ($\mu\text{g}/\text{m}^3$)	Exceedance #
TKO-A1	Outside CEDD Site Office	05/01/11	166	X	03/01/11	14:00	327	X
					05/01/11	09:00	318	X
					07/01/11	09:00	301	X
		11/01/11	160	X	10/01/11	09:00	312	X
					11/01/11	09:00	337	X
					12/01/11	10:05	309	X
		17/01/11	155	X	14/01/11	09:00	320	X
					17/01/11	09:00	327	X
					19/01/11	09:00	306	X
		22/01/11	160	X	21/01/11	09:00	331	X
					22/01/11	09:00	318	X
					24/01/11	09:00	305	X
		28/01/11	162	X	26/01/11	09:00	293	X
					28/01/11	09:10	302	X
31/01/11	09:10				310	X		
TKO-A2	Site Egress	05/01/11	159	X	03/01/11	14:10	330	X
					05/01/11	09:05	300	X
					07/01/11	09:05	284	X
		11/01/11	153	X	10/01/11	09:05	316	X
					11/01/11	09:05	318	X
					12/01/11	10:10	318	X
		17/01/11	147	X	14/01/11	09:05	330	X
					17/01/11	09:05	289	X
					19/01/11	09:05	318	X
		22/01/11	152	X	21/01/11	09:05	322	X
					22/01/11	09:05	310	X
					24/01/11	09:05	312	X
		28/01/11	154	X	26/01/11	09:00	265	X
					28/01/11	09:15	317	X
31/01/11	09:15				278	X		

Remark (*): L=Limit Level exceedance, A=Action Level exceedance and X=not an exceedance

No exceedance of Action and Limit Level of 1-hr TSP and 24-hour TSP monitoring results was recorded during the reporting month.

4.8.2 Observation

Generally, the Contractor implemented sufficient dust mitigation measures, including operation of the mist spraying systems at the CEDD Combined Reception Office and the site egress area, wheel washing facilities, road dampening by water bowsters and automatic water sprinklers on the main haul roads. Furthermore, hydroseeded slopes on the stockpiling areas was maintained properly in order to prevent dust generation from wind erosion of the exposed surfaces. Other dust sources near TKO Area 137 also included operation of the C&DMSF at the PBR2 Project site, the temporary C&DMSF at Portion K and dumping activities at the SENT Landfill.

5.0 Noise Monitoring

5.1 Monitoring Requirements

Noise monitoring was conducted at 1 monitoring station as specified in the approved EM&A Monitoring Proposal for good site practice. The equipment, parameter, frequency, duration, methodology, calibration details, results and observations of the noise monitoring for the reporting month are presented in this section.

5.2 Monitoring Equipment

An Integrating Sound Level Meter was used for noise monitoring. It was a Type 1 sound level meter capable of giving a continuous readout of the noise level reading including equivalent continuous sound pressure level (L_{eq}) and percentile sound pressure level (L_x). It complies with International Electro Technical Commission Publications 651:1979 (Type1) and 804:1985 (Type1), and speed in m/s was used to monitor the wind speed.

Table 5.1 summarizes noise monitoring equipment model being used. A copy of the calibration certificate for noise meter and calibrator are attached in Appendix C1.

Table 5.1 Noise Monitoring Equipment

<i>Equipment</i>	<i>Model</i>
<i>Integrating Sound Level Meter</i>	<i>Rion NL-31 Sound Level Meter</i>
<i>Calibrator</i>	<i>Castle GA607 Acoustic Calibrator</i>
<i>Portable Wind Speed Indicator</i>	<i>TSI Model 8340-M Air Velocity Meter</i>

5.3 Monitoring Parameters, Duration and Frequency

Duration, frequencies and parameters of noise measurement are presented in Table 5.2.

Table 5.2 Duration, Frequencies and Parameters of Noise Monitoring

<i>Time period</i>	<i>Duration/min</i>	<i>Parameters</i>	<i>Frequency</i>
<i>Day-time: 0700-1900 hrs on normal weekday</i>	30	L_{eq} , L_{10} , L_{90}	Once per month

5.4 Monitoring Locations

One Noise monitoring was conducted at the noise monitoring location, TKO-N1 as shown in Figure 2 during the reporting month. Table 5.3 describes the location of the monitoring station.

Table 5.3 Noise Monitoring Locations

<i>Monitoring station</i>	<i>Location</i>	<i>Type of Measurement</i>
<i>TKO-N1</i>	<i>Outside site Egress along Wan Po Road</i>	<i>Free Field</i>

5.5 Monitoring Procedures and Calibration Details

Operation/Analysis Procedures

- The Sound Level Meter was set on a tripod at a height of 1.2m above the ground.
- For free field measurement, the meter was positioned away from any nearby reflective surfaces.
- The battery condition was checked to ensure the correct functioning of the meter.
- Parameters such as frequency weighting, the time weighting and the measurement time were set as follows:
 - *Frequency weighting: A*
 - *Time weighting : Fast*
 - *Time measurement : 30 mins*
- Prior to and after each noise measurement, the meter was calibrated using a Calibrator for 94 dB at 1000HZ. If the difference in the calibration level before and after measurement was more than 1dB(A), the measurement would be considered invalid and repeat measurement would be required after re-calibration or repair of the equipment.
- The wind speed was frequently checked with a portable wind meter.

- During the monitoring period, the Leq, L10 and L90 were recorded. In addition, site conditions and noise sources were recorded on a standard record sheet.
- Correction factor of +3dB(A) should be made to the free Field measurements.
- Noise monitoring would be cancelled in the presence of fog, rain, wind with a steady speed exceeding 5m/s, or wind gusts exceeding 10m/s.

Maintenance and Calibration

- The microphone head of the sound level meter and calibrator are cleaned with soft cloth in quarterly intervals.
- The meter is sent to the supplier or HOKLAS laboratory to check and calibrated in yearly intervals.

5.6 Action and Limit Levels

The Action and Limit levels for noise levels derived as illustrated in Table 5.4.

Table 5.4 Action and Limit Levels for noise monitoring

<i>Time Period</i>	<i>Time Period</i>	<i>Action</i>	<i>Limit</i>
<i>Normal hours</i>	<i>0700-1900 hrs on normal weekdays</i>	<i>When one documented complaint is received</i>	<i>75 dB(A)</i>

5.7 Event-Action Plans

Please refer to the Appendix F for details.

5.8 Results and Observation

5.8.1 Results

Only Day-time noise monitoring was carried out at monitoring station TKO-N1 in this reporting month. The detail of the noise monitoring is provided in Appendix C2. Graphical presentation of the monitoring result for the reporting month is shown in Appendix C3. A summary of the monitoring result is presented in Table 5.5.

Table 5.5 Summary of Impact Noise Level

<i>Date</i>	<i>Start Sampling Time (hh:mm)</i>	<i>Noise Level dB (A) *</i>		
		<i>L_{eq(30min)}</i>	<i>L₁₀</i>	<i>L₉₀</i>
<i>12/01/11</i>	<i>13:00</i>	<i>65.9</i>	<i>68.8</i>	<i>62.7</i>

Remark: (*): Correction factor of +3dB(A) was added to the measured results due to the free Field measurements.

Since no documented complaints on noise issue were received in this reporting month, no Action Level exceedances were recorded. Besides, no exceedances in Limit Level were recorded according to the result from Day-time noise monitoring.

5.8.2 Observation

The major noise source during the monitoring event was the dump truck traffic. Operation of the Fill Bank was from 08:00 to 21:00 from Monday to Sunday in the reporting month. Whereas the operation hours for barge activities in the TKO Basin was from 08:00 to 23:00. The monitoring result complied with the noise limit of 75dB(A).

6.0 MARINE WATER QUALITY MONITORING

6.1 Monitoring Requirements

In accordance with the EM&A Manual, impact marine water quality monitoring was conducted three days per week. Measurements were taken at both mid-flood and mid-ebb tides at three depths (i.e. 1m below surface, mid depth and 1m from seabed) at Control Station, C1 and Monitoring Station, M4.

6.2 Monitoring Locations

For the Reclamation Project, there were 4 Designated Monitoring Stations and 2 Designated Control Stations specified in the EM&A Manual. Upon the completion of the monitoring programme under Stage 2 reclamation works, the ET started monitoring events at the impact station M4 and the control station C1 from 18 May 2004 onwards. Figure 1 shows the location of the marine water quality monitoring stations. Table 6.1 describes the locations of the monitoring stations in the reporting month.

Table 6.1 Locations of Marine Water Monitoring Stations

Station Description	Code	HK Metric Grid E	HK Metric Grid N
Control Station (Ebb tide)	TKO-C1	844 740.208	815 371.502
Monitoring Station, Tung Lung Chau Fish Culture Zone	TKO-M4	847 741.029	812 977.878

6.3 Monitoring Parameters

Monitoring of the marine water quality parameters are listed in Table 6.2.

Table 6.2 Marine Water Quality Monitoring Parameters

In-situ measurement	Laboratory analysis
Depth (m)	Suspended solids (mg/L)
Temperature (°C)	
Dissolved Oxygen (mg/L and % saturation)	
Turbidity (NTU)	
Salinity (ppt)	

6.4 Monitoring Frequency

The monitoring frequency of the marine water monitoring is summarized in Table 6.3.

Table 6.3 Monitoring frequency of the marine water

Parameter	Frequency	No. of Location	No. of Depths
Temperature	3 days/week, 2 tides/day	2 (TKO-C1 and TKO-M4)	3 (Surface, mid-depth & bottom)
Salinity			
DO			
Turbidity			
Suspended solids			

6.5 Monitoring Methodology and Equipment Used

For Location of the monitoring stations

Global Positioning System (GPS)

A hand-held digital GPS was used to identify the designated monitoring stations prior to water sampling.

For Water Depth measurement

Echo Sounder

A portable, battery-operated echo sounder was used for the determination of water depth at each designated monitoring station.

For In-situ Water Quality Measurement

All in-situ monitoring instruments were checked, calibrated and certified by a laboratory accredited under HOKLAS or any other international accreditation scheme before use, and subsequently re-calibrated at 3 monthly intervals or sometimes longer throughout all stages of the water quality monitoring.



Dissolved Oxygen, Salinity and Temperature Measuring Equipment

A portable, weatherproof dissolved oxygen & salinity measuring instrument, which complete with cable, sensor and DC power source (e.g. YSI 85 or equivalent) was used for measuring:

- a dissolved oxygen level in the range of 0-20 mg/L and 0-200 % saturation;
- a salinity in range 0-40 ppt; and
- a temperature of 0-45 degree Celsius

A membrane electrode with automatic temperature compensation complete with a cable was installed.

Turbidity Measurement Instrument

A portable and weatherproof turbidity meter (HACH model 2100P) was used during impact monitoring. It has a photoelectric sensor capable of measuring turbidity between 0-1000 NTU. Response of the sensor was checked with certified standard Turbidity solutions before the start of measurement.

For Water Sampling and Sample Analysis

In-situ monitoring was carried out at three depths: 1 meter below water surface, at mid-depth and 1 meter above the seabed. If the water depth is less than 6 m, the mid-depth station shall be omitted and if the water depth is below 3 m, only the mid depth station shall be monitored.

Water Sampler

A water sampler comprising a transparent PVC cylinder, with a capacity of not less than 2 liters, was lowered into the water body at the predetermined depth. The both opening ends of the sampler were then closed accordingly by dead weight and water samples were collected.

Water Container

The sample container, made by high-density polythene, was rinsed with a portion of the water sample. The water sample was then transferred to the container, labelled with a unique sample ID and sealed with a screw cap. The water samples were stored in a cool box maintained at 4°C. The water samples were then delivered to a local HOKLAS-accredited laboratory (Environmental Laboratory, ETS-Testconsult Ltd, HOKLAS Registration No. 022) on the same day for analysis.

The summary of testing method of testing parameter as recommended by EIA or required by EPD, with the QA/QC results in accordance with the requirement of HOKLAS or international accredited scheme is shown in Table 6.4.

Table 6.4 Summary of testing procedures

<i>Laboratory Analysis</i>	<i>Testing Procedure</i>	<i>Detection Limit</i>
<i>Total suspended solids</i>	<i>In house methodbased on APHA 19th ed 2540D</i>	<i>1.0 mg/L</i>

In-situ measurement

All in-situ monitoring instruments were checked, calibrated and certified by a laboratory accredited under HOKLAS or any other international accreditation scheme before use. Responses of sensors and electrodes were checked with certified standard solutions before each use. Wet bulb calibration for a DO meter was carried out before the start of measurement.

At each measurement/sampling depth, two consecutive measurements of dissolved oxygen (DO), dissolved oxygen saturation (DOS), turbidity and salinity were taken. For turbidity measurement, the sample was collected by using sampler and then transferred to the cell. The reading of turbidity of the sample was directly recorded from the Turbidimeter (HACH 2100P) after inserting the cell to the Turbidimeter. For DO, DOS and Salinity, duplicate measurements were performed by dropping the calibrated probes of the corresponding monitoring equipments to the designated depths of the water column and taking readings after stabilized. The duplicate measurements were averaged if the difference was not greater than 25%. If the difference is greater than 25%, repeat measurement will be required.

Table 6.5 shows the equipment used for in-situ monitoring of water quality. The calibration certificates are attached in Appendix D1.

Table 6.5 Details of Marine Water Quality Monitoring Equipment (In-site measurement)

Parameter	Model	Date of Calibration	Due Date	Equipment No.
Coordinate of Monitoring stations	MLR GPS Navigator, SP24	----	----	ET/EW/005/01*
Dissolved Oxygen (Saturation), Temperature, Salinity	YSI Dissolved Oxygen, Salinity & Temperature Meter, YSI 85	23/11/10	22/02/11	ET/EW/008/002*
Turbidity	HACH Model 2100P Turbid Meter	08/11/10	07/02/11	ET/0505/006
Water Depth	EAGLE Strata 128 Sonar	----	----	EW/002/02

Remark: (*) indicates the instrument should be calibrated on use.

6.6 Action and Limit Level

The water quality criteria, namely Action and Limit (A/L) levels are presented in the table below.

Table 6.6 Water Quality Action and Limit Levels

Parameter	Action Level	Limit Level
DO (mg/L)	<u>Surface & Middle</u> <5.45 mg/L (5%-ile of baseline data) <u>Bottom</u> <4.72 mg/L (5%-ile of baseline data)	<u>Surface & Middle</u> <5.10 mg/L (1%-ile of baseline data) <u>Bottom</u> <2.00 mg/L
SS (mg/L) (Depth-averaged)	>6.74 mg/L (95%-ile of baseline data) or >120% of the upstream control station's SS at the same tide on the same day	>7.67 mg/L (99%-ile of baseline data) or >130% of the upstream control station's SS at the same tide on the same day
Turbidity (NTU) (Depth-averaged)	>4.28 NTU (95%-ile of Impact data) or >120% of the upstream control station's turbidity at the same tide on the same day	>4.58 NTU (99%-ile of Impact data) or >130% of the upstream control station's turbidity at the same tide on the same day

6.7 Event and Action Plan

Please refer to the Appendix F for details.

6.8 Monitoring Duration and Period in this reporting month

Below is the time schedule for the water quality monitoring events that were conducted in this reporting month:

Table 6.7 Time Schedule of Impact Marine Water Quality Monitoring

January 2011						
Sunday	Monday	Tuesday	Wednesday	Thursday	Friday	Saturday
						1 Holiday
2	3	4	5	6	7	8
	▼		▼		▼	
9	10	11	12	13	14	15
	▼		▼		▼	
16	17	18	19	20	21	22
	▼		▼		▼	
23	24	25	26	27	28	29
	▼		▼		▼	
30	31					
	▼					

Remarks: (▼) = Marine water quality monitoring carried out by ET.

The daily marine water quality monitoring duration are detailed in Appendix D2.

6.9 Marine Water Quality Monitoring Results

The impact water quality measurement results are detailed in Appendix D2. Appendix D3 presents the water quality monitoring data and graphical presentations of monitoring results respectively.

The summary of marine water quality exceedances is shown in Table 6.8.

Table 6.8 Summary of Impact Marine Water Quality Exceedances in this reporting month

Station	Exceedance Level	DO		Turbidity		SS		Total	
		Flood	Ebb	Flood	Ebb	Flood	Ebb	Flood	Ebb
TKO-C1	Action	0	0	0	0	0	0	0	0
	Limit	0	0	0	0	0	0	0	0
TKO-M4	Action	0	0	0	0	0	0	0	0
	Limit	0	0	0	0	0	0	0	0

No exceedances for water monitoring were recorded in this reporting month.

7.0 IEC SITE AUDIT AND WEEKLY ET SITE INSPECTIONS

7.1 IEC Site Audit

7.1.1 During this reporting period, the IEC team conducted two independent site audits of the Contract CV/2009/02 site (TKO Area 137 Fill Bank).

7.1.2 Findings of the site audit have been recorded on site checklists, copies of which were submitted to the Contractor for their further action as appropriate, and to the Client for their records. Key issues were highlighted to the Contractor's representative at the completion of each site audit to ensure that they were aware of the problem(s) identified and where necessary, to take immediate corrective actions. A copy of the completed checklists are appended to this report in Appendix H.

Table 7.1 Dates of IEC Site Audits in this reporting month

Date of Audit	Work Period	Site Audit Checklist Submitted Under IEC's Ref No.
06 January 2011	Operation of TKO Area 137 Fill Bank	CEDPFRSFEM00_110106_TKOFB
21 January 2011		CEDPFRSFEM00_110121_TKOFB

7.1.3 The major findings recorded during the site audit conducted during this reporting period are summarized below. Full details are provided in the site audit checklists presented in Appendix H.

Table 7.2 Key Findings of IEC Site Audits in this reporting month

Date	Key Findings	Action Taken recommended by IEC	Rectification Status by IEC
06 January 2011	No silt curtain was installed near the contractor office side. (Previous item)	To re-install the silt curtain as soon as possible.	Follow up
	Mud was accumulated at Catchpit and the discharge was observed not clear. (Previous item)	To clean up the mud and review the silt screen efficiency.	Closed
	Muddy water pond was observed beside CREO. (Previous item)	To divert all site-runoff into the drainage channel and ensure the runoff treated prior to discharge.	Closed
	Oil and seeped from the drip tray at water filling station No.2. (Previous item)	To replace the drip tray as soon as possible and clean up the contaminated soil as chemical waste.	Closed
	Skip at crushing plant was observed full of C&D wastes. (Previous item)	To dispose of C&D wastes regularly at site.	Closed
	The posted EP was not the updated. (New item)	To display the updated EP for public information.	Follow up
	Debris was discarded at the grassland of vehicle repairing area. (New item)	To collect and dispose of the debris properly.	Follow up

Date	Key Findings	Action Taken recommended by IEC	Rectification Status by IEC
21 January 2011	No silt curtain was installed near the contractor office side. (Previous item)	To re-install the silt curtain as soon as possible.	Follow up
	The posted EP was not the updated. (Previous item)	To display the updated EP for public information.	Closed
	Debris was discarded at the grassland of vehicle repairing area. (Previous item)	To collect and dispose of the debris properly.	Closed
	Fugitive dust emission was observed when truck travelling at site. (New item)	To increase the watering frequency especially at dry haul road.	Follow up
	Mud was accumulated at roadside near Tipping Hall No.2. (New item)	To remove the accumulated mud and maintain the road access properly.	Follow up

7.2 Weekly ET Site Inspections

Weekly ET site inspections were carried out by ET to monitor the timely implementation of proper environmental pollution control and mitigation measures for the Project. In this reporting month, four weekly site inspections were conducted (06, 12, 21 and 26 January 2011).

After each site inspection, a site inspection report detailing the environmental observations had also been prepared by the ET and submitted to RE, IEC and Contractor to notify of the ET's observations and recommendations. The weekly site inspection reports in this reporting month are attached in Appendix I. Summaries of the weekly site inspection findings in this month are described as follows:

Air Quality

- The major dust sources were dump truck movement on the unpaved haul roads and loading & unloading activities on various working platforms in the Fill Bank. The Contractor deployed water bowzers to dampen the haul roads and the working platforms;
- During the weekly site inspection on 21 January 2011, watering the site was noted ineffective at some site area. In order to prevent fugitive dust emission, the Contractor was reminded to increase the frequency of watering especially during dry weather. During the subsequent weekly site inspection at 26 January 2011, watering was noted effective and no fugitive dust emission was observed;
- No black smoke emission was observed from the site equipment in this reporting month. However, the Contractor was still reminded to stop to use the defect machine until repaired properly and also reminded to maintain all PME regularly and properly in order to avoid black smoke emission;
- Water spraying system at Tipping Hall operated properly during the weekly site inspection in this reporting month. However, the Contractor was still reminded to maintain the water spraying system properly in order to avoid dust generation during operation;
- The enclosure of Tipping Hall No. 2 was noted damaged during the weekly site inspection on 26 January 2011. The Contractor was reminded to repair the damaged enclosure and maintain the tipping hall properly. Since the finding was observed at the last weekly site inspection in this reporting month, it will be verified in the coming month;
- Wheel washing facilities were operating during weekly site inspections. Besides, the Contractor operated several mist spraying systems at the site egress and weighbridge respectively. The truckloads were dampened during inspection of fill material at CEDD Reception Office;
- The dump trucks were operating below the speed limit in the Fill Bank. There were sufficient speed limit signs on site to advise the drivers;
- Stockpiles of construction materials were noted covered in this reporting month. However, the Contractor was reminded to cover the stockpile by using tarpaulin sheet to avoid dust generation;
- The fill material was usually dampened on the barge. Dust impact was minimal from the barge delivery and unloading activity at the BHA; and

- Other than the Fill Bank operation, dust sources also included road paving works of Wan Po Road outside the site egress, operation of PBR2 at Portion J of the Fill Bank, temp C&DMSF at Portion K, delivery of rock fill material from the SENT Landfill to the EPD's barging point and associated dumping activity, operation of the SENT Landfill, vehicular movement and wind erosion on Wan Po Road.

Noise

- The major noise source was dump truck traffic in the Fill Bank. Since the nearby NSR were remote from the Fill Bank, the noise impact was minimal. There was no specific observation noted regarding noise issue.

Water Quality

- Follow up action to the outstanding finding in the previous month, the silt curtain near the Contractor's site office was still noted broken during several weekly site inspections in this reporting month. The Contractor was reminded to maintain the silt curtain properly. Since the finding was observed in the last weekly site inspection on 26 January 2011, it will be verified in the coming month;
- Follow up action to the outstanding finding in the previous month, mud and silt accumulated inside the drainage near weight-bridge were cleaned up during the weekly site inspection on 06 January 2011;
- Follow up action to the outstanding finding in the previous month, no stagnant water was noted in the drip tray of a generator at water truck filling No.2 during the weekly site inspection on 06 January 2011; and
- Rubbish was noted discarded inside the drainage channel near the new weighbridge during the weekly site inspection on 26 January 2011. The Contractor was reminded to clean up the rubbish and maintain the drainage channel regularly in order to avoid any blockage. Since the finding was observed at the last weekly site inspection in this reporting month, it will be verified in the coming month.

Chemical and Waste Management

- The Contractor provided waste skips to collect general refuse and disposal of them regularly to the SENT Landfill. In this reporting month, no C&D waste was disposed to SENT Landfill and no chemical wastes were collected by licensed waste collector;
- The chemical waste was stored in the Chemical Waste Storage Area (CWSA). The Contractor should dispose chemical wastes regularly to avoid over accumulation of chemical waste on site;
- The door of CWSA was found locked properly during weekly site inspections in this month; and
- Follow up action to the outstanding finding in the previous month, drip tray was noted provided for chemicals inside the chemical waste storage area during the weekly site inspection on 06 January 2011.

Landscape and Visual

- Germination rate on the hydroseeded panels were observed to be satisfactory in this reporting month. The Contractor was still advised to maintain the hydroseeded panels properly; and
- Sufficient lighting was provided for the Fill Bank operation in the evening.

Site Practices

- The Environment Permit posted at the site entrance was found invalid. The Contractor was reminded to post valid Environmental Permit at the site entrance. During the subsequent weekly site inspection on 12 January 2011, valid Environmental Permit was noted;
- Rubbish and debris were noted discarded at the vehicle repairing area during the weekly site inspection on 06 January 2011. The Contractor was reminded to collect and dispose of the rubbish properly. During the next weekly site inspection on 12 January 2011, the rubbish was collected;
- Rubbish was noted discarded near the wheel washing bay and tipping hall No.1 during the weekly site inspection on 12 January 2011. The Contractor was reminded to collect and dispose of the rubbish properly. During the next weekly site inspection on 21 January 2011, the rubbish was collected; and
- Mud was found accumulated at the roadside near Tipping Hall No.2 during the weekly site inspection on 21 January 2011. The Contractor was reminded to clean up the accumulated mud properly. During the next weekly site inspection on 26 January 2011, the mud accumulated was cleared.



7.3 Review of Environmental Monitoring Procedures

The monitoring works conducted by the Environmental Team were inspected regularly. The observations for the monitoring works were recorded and summarized as follows:

Air Quality Monitoring

- The monitoring team recorded the observations around the monitoring stations within and outside of the site.
- The monitoring team recorded the temperature, air pressure and general weather condition on the monitoring day.

Noise Monitoring

- The monitoring team recorded the observations around the monitoring station, which might affect the results.
- Major noise sources were identified and recorded.

Water Quality Monitoring

- The monitoring team recorded the observations around the monitoring stations, which might affect the results.

7.4 Assessment of Environmental Monitoring Results

All monitoring results were audited against the Action and Limit levels and any exceedances would be validated.

No exceedances were recorded in water quality, air quality and noise monitoring in this month.

The monitoring results in this reporting period were comparable with those of baseline period. Detailed discussions were given in Section 4, 5 and 6 of this Report.

7.5 Advice on the Solid and Liquid Waste Management Status

The Contractor should provide sufficient preventive measures during equipment maintenance works so as to avoid oil leakage on the ground. In the event of any oil leakage, the Contractor should clean up the polluted soil and handle all the materials used for this cleaning works as chemical waste.

Concrete bunding has erected outside the CEDD combined reception office and near the automatic wheel washing facilities for storing generator sets and oil drums. The drain outlet of all the bunded areas should be plugged properly. Besides, pre-cast drip trays were provided for oil drums at several areas, such as workshop and chemical storage area. The Contractor should collect and dispose of any stagnant water accumulated in the concrete bunding and drip trays and handle them as chemical waste.

The Contractor should use suitable containers with proper labels to store chemical wastes in accordance with Code of Practice on the Packaging, Labeling and Storage of Chemical Waste. The Contractor should also advise their workers of the proper procedures in handling the chemical waste. All the trip tickets for chemical waste disposal were properly kept in the site office. No chemical waste disposal was undertaken in the reporting month.

The Contractor was reminded to increase the frequency of inspection and cleaning of the site drainage system, including permanent desilting chambers, desilting facilities, oil interceptor bypass tank, DP3 and DP4 and all the trapezoidal channels. Moreover, the Contractor should apply approved pesticides in the stagnant water ponds.

All the runoff from the parking area should be pumped to the desilting facilities and oil interceptors to remove suspended solids and oil & grease prior to discharge.

8.0 Status of Environmental Licensing and Permitting

All permits/licenses valid in this reporting month are summarized in Table 8.1.



Table 8.1 Summary of environmental licensing and permit status

Description	Permit No.	Valid Period		Section
		From	To	
Amended Environmental Permit	EP-134/2002/I	20/12/10	---	(Valid) <ul style="list-style-type: none"> ▪ Site clearance ▪ Construction of a temporary storm water system ▪ Stockpiling of 6 million m3 of public fill ▪ Setting up two barging points for transporting the stockpiled public fill by barges ▪ Setting up a temporary barging point at the existing Explosive Off-loading Barging Point for the period of May 2004 to December 2004 for transporting the stockpiled public fill by barge ▪ Construction of operation of a construction and Demolition Material Sorting Facility (C&DMSF) ▪ Setting up a Construction and Demolition Material Crushing Facility at the TKO Basin ▪ Remove the temporary fill bank
Effluent Discharge License	WT000057 77-2010	12/05/10	31/05/15	Wastewater arising from the wheel washing bay, Sedimentation Tank & Desilting Tank
Chemical Waste Producer	5123-839-C3577-02	17/12/09	---	Spent Lubricating Oil, Spent Flammable Liquid, Spent Battery containing Heavy Metals and Surplus Paint
Marine Dumping Permit	EP/MD/11-107	01/01/11	31/01/11	Approval for dumping 2,000,000 tons (approximately equal to 1,111,111 cu.m. bulked quantity) of Public Fill (Reclamation Materials) from Tseung Kwan O Area 137 Fill Bank, Tuen Mun Area 38 Fill Bank, Barging Point at Former Kai Tak Airport and MTR XRL Contracts 803A to D to designated dumping area at Guanghaiwan of Taishan

9.0 ENVIRONMENTAL NON-CONFORMANCE

9.1 Summary of air quality, noise and marine water quality

No action and limit level exceedance of 1-hour and 24-hr TSP monitoring was recorded in this reporting month.

No day-time noise level measured at the monitoring station exceeded the Action and Limit Level in the reporting month.

No exceedances of Action and Limit Level of water quality monitoring results were recorded during the reporting month.

9.2 Summary of Environmental Complaints

No complaint was received in this reporting month.

9.3 Summary of Notification of Summons and successful Prosecution

There was no notification of summons and successful prosecution respect to environmental issues registered in this reporting month.

10.0 IMPLEMENTATION STATUS

10.1 Implementation Status of Environmental Mitigation Measures

An updated summary of the Environmental Mitigation Implementation Schedule (EMIS) is presented in Appendix J. Most of the necessary mitigation measures were implemented properly. Any deficiencies were noted in the remarks of the schedule.

10.2 Implementation Status of Event and Action Plan

No action and limit level exceedance of 1-hour and 24-hr TSP monitoring was recorded in this reporting month.



Since no documented complaints on noise issue were received in this reporting month, no Action Level exceedances were recorded. Besides, no exceedances in Limit Level were recorded according to the result from Day-time noise monitoring.

No exceedances of Action and Limit Level of water quality monitoring results were recorded during the reporting month.

10.3 Implementation Status of Environmental Complaint, Notifications of Summons and Successful Prosecutions Handling

No complaints, notifications of summons and successful prosecutions were received in this reporting month. A summary of environmental complaints, notifications of summons and successful prosecutions was given in Table 10.1 and further details of the complaint could be found in the Complaint Log (Appendix M).

Table 10.1 Summary of Environmental Complaints and Prosecutions

<i>Complaints logged</i>		<i>Summons served</i>		<i>Successful prosecution received</i>	
<i>January 2011</i>	<i>Cumulative</i>	<i>January 2011</i>	<i>Cumulative</i>	<i>January 2011</i>	<i>Cumulative</i>
0	3	0	0	0	0

11.0 CONCLUSIONS AND RECOMMENDATIONS

Conclusions

Impact monitoring of air quality, noise and water quality were carried out at designated locations in accordance with the EM&A Manual in this reporting month.

According to the summary of air monitoring results, no exceedance of Action and Limit Level of 1-hour and 24-hour TSP monitoring results were recorded during the reporting month

The noise level measured at the monitoring station complied with the Limit Level of 75dB(A). No complaint was received regarding noise issue in this reporting month.

No exceedances of Action and Limit Level of water quality monitoring results were recorded during the reporting month.

According to the ET weekly site inspections and IEC site audits carried out in this reporting month, the Contractor generally implemented sufficient dust mitigation measures, including operation of the mist spraying systems and automatic wheel washing facilities, dampening of haul roads and stockpiling areas.

No complaint, prosecutions and notifications of summons were received in this reporting month.

Recommendations

According to the environmental site inspections performed in the reporting month, the following recommendations were provided:

Air Quality

- Ensure the frequency of water spraying on haul roads, unloading areas and stockpiles to be sufficient to suppress the dust sources;
- Provide proper maintenance for the powered mechanical equipment and barges to avoid emission of dark smoke;
- Provide water spraying onto the truckloads during inspection of fill material;
- Conduct road sweeping on all paved haul roads and public roads especially outside and near the site egress by the road sweeper. Undertake water spraying on stockpiling area by water bowsers;
- Erect adequate speed limit signs to advise the truck drivers of the speed limit;
- Operate mist spraying systems and automatic water sprinklers in the Fill Bank;
- Implement the dust mitigation measures for the site activities;
- Designate proper haul roads to ensure effective water spraying; and
- Ensure all vehicles to be washed before leaving the site egress by provision, operation and maintenance of automatic wheel washing facilities.

Noise

- Conduct noisy activities at a farther location from the NSRs.

Water Quality

- Maintain the drainage system, including the trapezoidal channels, permanent desilting chambers, DP3 & DP4 regularly;
- Operate and maintain the silt curtains regularly;
- Operate the cleaning vessel within the TKO Basin regularly;
- Provide proper treatment for the oil discharge from the area near air monitoring station TKO-A1;
- Clean up the fill material on the concrete pavement at BHA frequently; and
- Remove the stagnant water or provide approved pesticides for the stagnant water in the permanent desilting chambers, if any.

Chemical and Waste Management

- Remove waste materials from the site to avoid accumulation regularly;
- Handle and store chemical wastes properly;
- Remove unwanted material in the existing stockpiles and avoid further dumping of such material;
- Provide and maintain sufficient drip trays for diesel drums, chemical containers, chemical waste storage drums and diesel operated generator set;
- Maintain mesh screen on top of the additional drainage, DP3 to avoid improper dumping of rubbish;
- Maintain good housekeeping at the workshop area;
- Ensure sufficient tarpaulin sheets are provided to cover drip trays; and
- Avoid soil being polluted during oil filling and equipment maintenance; hence, properly remove and store the contaminated soil, if any.

Landscape and Visual

- Provide hydroseeding on the exposed slopes, on which the final profile has been formed;
- Erect all the site hoarding/chaining fences in accordance with agreed design at proper location; and
- Maintain the hydroseeded slopes in accordance with the Landscape Plan.

12.0 FUTURE KEY ISSUES

12.1 Work Programme for the Coming Month

As informed by the Contractor, the activities to be conducted by them in the next month included:

- *Removal & delivery of public fill stockpiled material to Mainland*
- *Maintenance of haul road within fill bank area.*
- *Operation of the queuing area for public truck lorries*
- *Operation of the tipping hall (A1, A2 & A3)*
- *Operation of the road water lorries and the road sweeper*
- *Delivery of public fill received at the Chai Wan Public Fill Barging Point to TKO fill bank*
- *Provision of New Combined Reception and Exit Offices*
- *Removal of Existing Combined Reception, Exit Offices & other facilities A3*

12.2 Key Issues for the Coming Month

Key issues to be considered in the coming month include:

- *Chemical and waste management;*
- *Treatment of runoff and wastewater prior to discharge;*
- *Dust generated from loading and unloading activities; and*
- *Dust generated from dump trucks traffic.*

Mitigation measures to be required in the coming month:

Air Quality Impact

- To provide adequate water spraying on haul roads and working platform;
- To operate and maintain automatic wheel washing facilities properly;
- To dampen the fill material prior to unloading or movement;
- To provide road sweeping on haul road near site egress and public roads outside site egress;
- To ensure implementation of the dust mitigation measures for the site activities;
- To maintain proper operation of the mist spraying system;
- To provide proper maintenance for vehicles and machines on site; and
- To investigate any other dust sources around the air sensitive receivers

Noise

- To switch off equipment if not in use;
- To operate silent equipment;
- To identify the noise sources inside and outside of the site;
- To follow up any exceedance caused by the Fill Bank operation; and
- To re-schedule the work activities in the event of valid noise exceedance.

Water Quality Impact

- To maintain the drainage system in the Fill Bank;
- To ensure the cleanliness of oil interceptor bypass tanks and all the drainage channels;
- To maintain the existing silt trap to ensure good efficiency of wheel wash facilities;
- To repair, inspect and maintain the silt curtains regularly;
- To provide covers for the drip trays to avoid stagnant water pond due to rainfall;
- To provide proper treatment for oily water discharged from the area around air monitoring station TKO-A1;
- To deploy a cleaning vessel to remove floating rubbish in the TKO Basin;
- To clean up the concrete paved area at Portion I every night to avoid fill materials from being washed into the sea; and
- To avoid any stagnant water or provide insecticide to avoid mosquito breeding in the Fill Bank.

Chemical and Waste Management

- To remove waste from the site regularly;
- To properly store and handle chemical wastes on site;
- To implement trip ticket system for all the imported public fill and general refuse disposal;
- To provide and manage sufficiently sized drip trays for diesel drums or chemical containers;
- To remove existing unwanted material in the stockpiles and avoid improper disposal at the Fill Bank through inspection of imported truckloads;
- To maintain proper housekeeping at the workshop area;
- To remove the oil stains in the event of leakage and handle all materials using for this cleaning works as chemical waste;
- To maintain mesh screen on top of the additional drainage, DP3 opening to avoid improper dumping of rubbish into this channel; and
- To identify C&D material by packaging, labeling, storage, transportation and disposal in accordance with statutory regulations.

12.3 Monitoring Schedule for the Coming Month

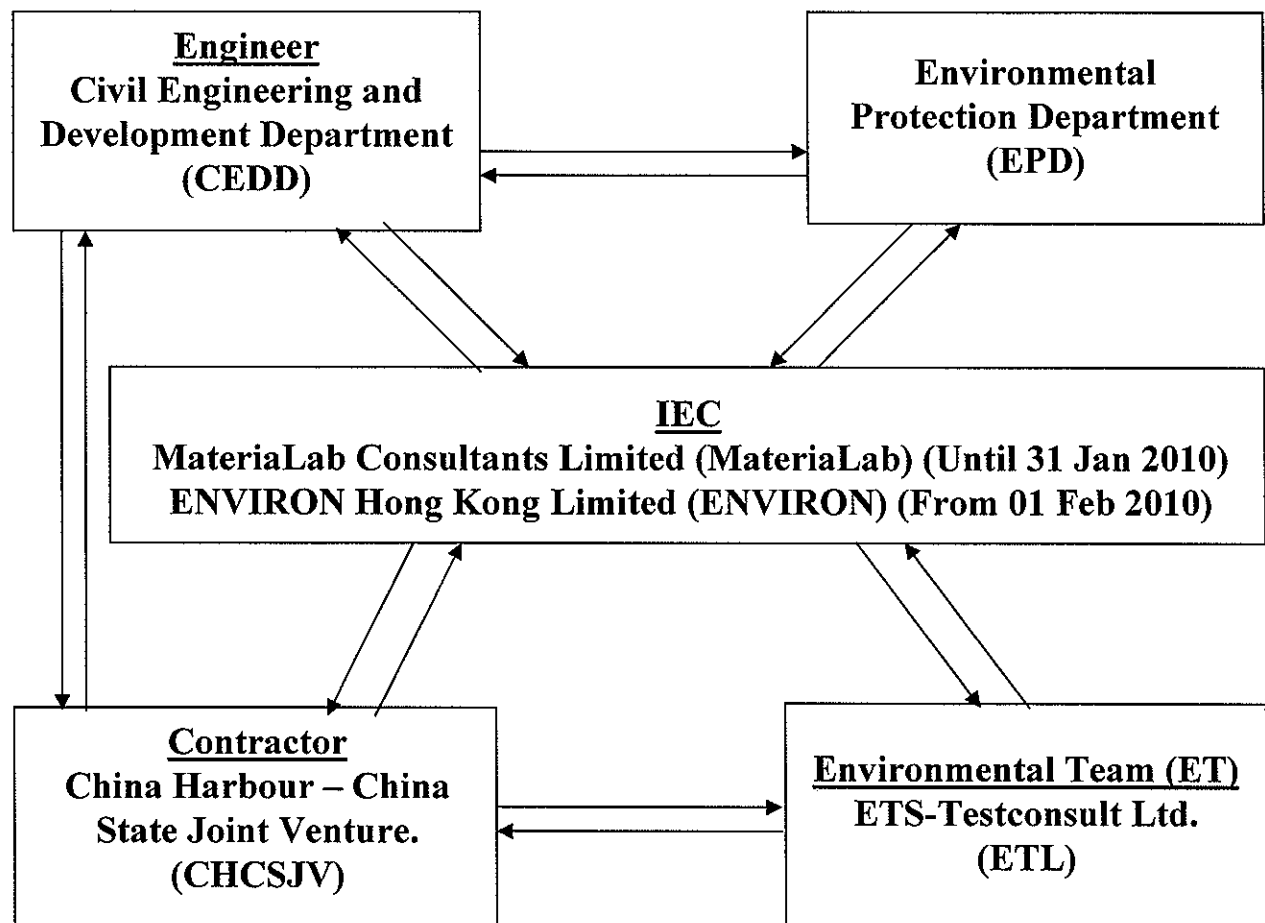
The proposed EM&A program of the coming month is attached in Appendix L.



Appendix A

Organization Chart and Lines of Communication

Lines of Communication





Appendix B1

Calibration Certificates for Impact Air Quality Monitoring Equipment



東業德勤測試顧問有限公司
ETS-TESTCONSULT LIMITED

8/F, Block B, Veristrong Industrial Centre, 34-36 Au Pui Wan Street, Fotan, Hong Kong
Tel : 2695 8318 E-mail : etl@ets-testconsult.com
Fax : 2695 3944 Web site : www.ets-testconsult.com

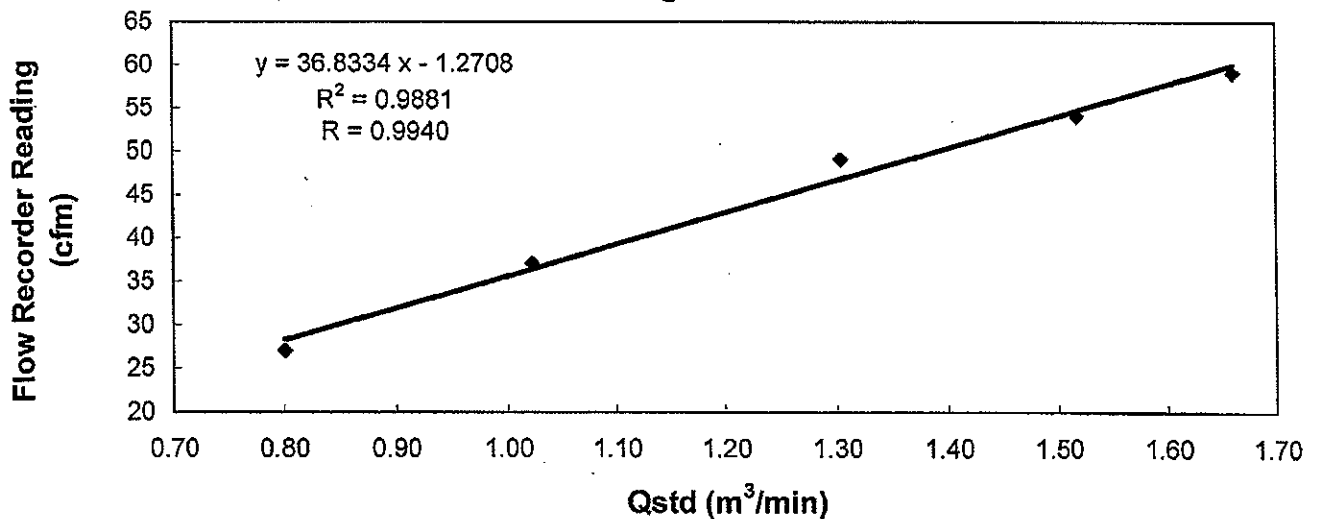
TEST REPORT

Calibration Report
of
High Volume Air Sampler

Manufacturer : Graseby GMW Date of Calibration : 26 November 2010
Serial No. : 10581 (ET / EA / 003 / 22) Calibration Due Date : 25 January 2011
Method : Five-point calibration by using standard calibration kit Tisch TE-5025A refer to the Operations Manual

Results	Flow recorder reading (cfm)	59	54	49	37	27
	Qstd (Actual flow rate, m ³ /min)	1.66	1.52	1.30	1.02	0.80
	Pressure : 760.56 mm Hg	Temp. : 296 K				

Sampler 10581 Calibration Curve
Site: Tseung Kwan O A-1




Acceptance Criteria : Correlation coefficient (r) of the calibration curve greater than 0.990 after a 5-point calibration.

The high volume sampler complies* / ~~does not comply*~~ with the specified requirements and is deemed acceptable* / ~~unacceptable*~~ for use.

Calibrated by : MAK, Kei Wai
MAK, Kei Wai
(Senior Technician)

Checked by : LAW, Sau Yee
LAW, Sau Yee
(Senior Environmental Officer)



東業德勤測試顧問有限公司
ETS-TESTCONSULT LIMITED

8/F., Block B, Veristrong Industrial Centre, 34-36 Au Pui Wan Street, Fotan, Hong Kong
Tel : 2695 8318 E-mail : etl@ets-testconsult.com
Fax : 2695 3944 Web site : www.ets-testconsult.com

TEST REPORT

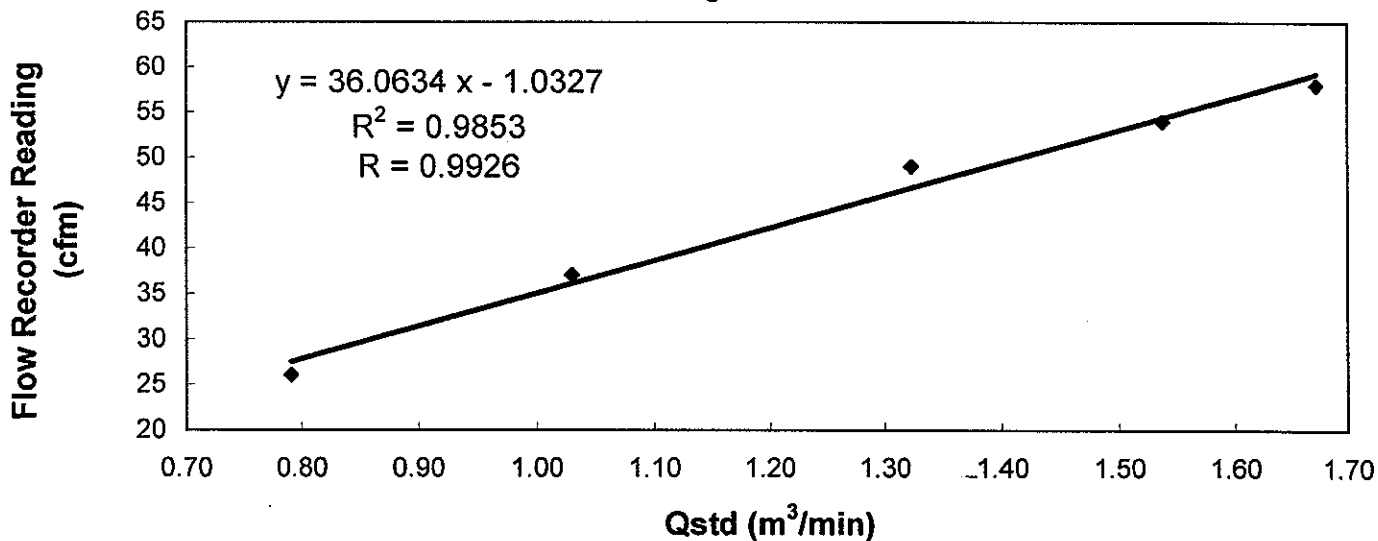
**Calibration Report
of
High Volume Air Sampler**

Manufacturer : Graseby GMW Date of Calibration : 26 January 2011
Serial No. : 10581 (ET / EA / 003 / 22) Calibration Due Date : 25 March 2011
Method : Five-point calibration by using standard calibration kit Tisch TE-5025A refer to the Operations Manual

Results :

Flow recorder reading (cfm)	58	54	49	37	26
Qstd (Actual flow rate, m ³ /min)	1.67	1.54	1.32	1.03	0.79
Pressure :	763.56	mm Hg	Temp. :	293	K

**Sampler 10581 Calibration Curve
Site: Tseung Kwan O A-1**



Acceptance Criteria : Correlation coefficient (r) of the calibration curve greater than 0.990 after a 5-point calibration.

The high volume sampler complies* / ~~does not comply*~~ with the specified requirements and is deemed acceptable* / unacceptable* for use.

Calibrated by : MAK Kei Wai
MAK, Kei Wai
(Senior Technician)

Checked by : LAW Sau Yee
LAW, Sau Yee
(Senior Environmental Officer)



東業德勤測試顧問有限公司
ETS-TESTCONSULT LIMITED

8/F., Block B, Veristrong Industrial Centre, 34-36 Au Pui Wan Street, Fotan, Hong Kong
Tel : 2695 8318 E-mail : etl@ets-testconsult.com
Fax : 2695 3944 Web site : www.ets-testconsult.com

TEST REPORT

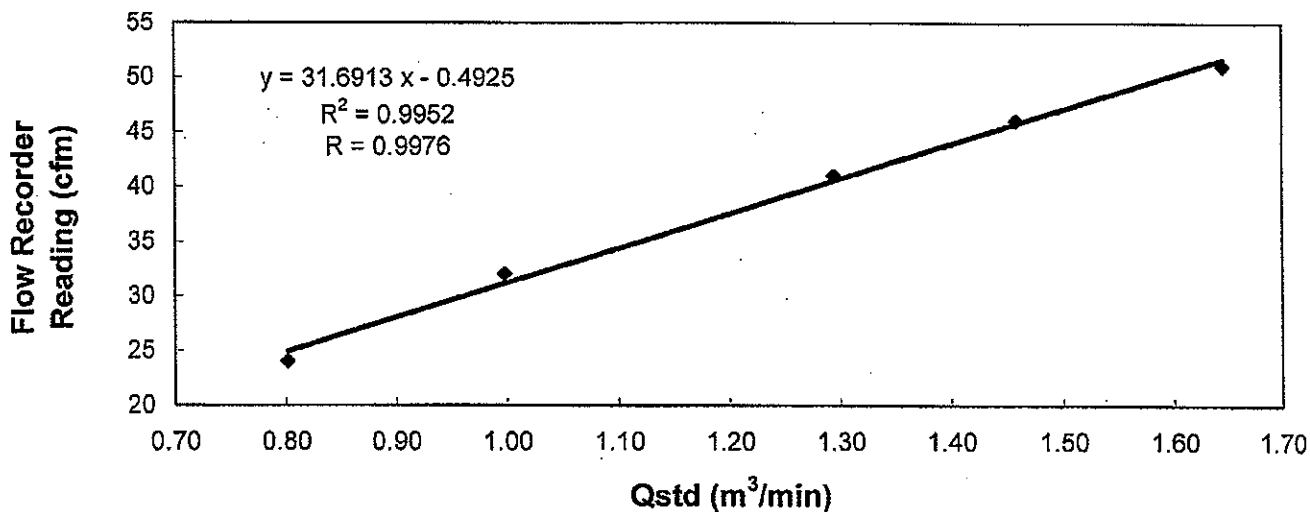
Calibration Report
of
High Volume Air Sampler

Manufacturer : Graseby GMW Date of Calibration : 26 November 2010
Serial No. : 1172 (ET/EA/003/11) Calibration Due Date : 25 January 2011
Method : Five-point calibration by using standard calibration kit Tisch TE-5025A refer to the Operations Manual

Results :

Flow recorder reading (cfm)	51	46	41	32	24
Qstd (Actual flow rate, m ³ /min)	1.65	1.46	1.29	1.00	0.80
Pressure :	760.56	mm Hg	Temp. :	296	K

Sampler 1172 Calibration Curve
Site: Tseung Kwan O A-2




Acceptance Criteria : Correlation coefficient (r) of the calibration curve greater than 0.990 after a 5-point calibration.

The high volume sampler complies* / does not comply* with the specified requirements and is deemed acceptable* / unacceptable* for use.

Calibrated by : MAK, Kei Wai
MAK, Kei Wai
(Senior Technician)

Checked by : LAW, Sau Yee
LAW, Sau Yee
(Senior Environmental Officer)



東業德勤測試顧問有限公司
ETS-TESTCONSULT LIMITED

8/F., Block B, Veristrong Industrial Centre, 34-36 Au Pui Wan Street, Fotan, Hong Kong
Tel : 2695 8318 E-mail : etl@ets-testconsult.com
Fax : 2695 3944 Web site : www.ets-testconsult.com

TEST REPORT

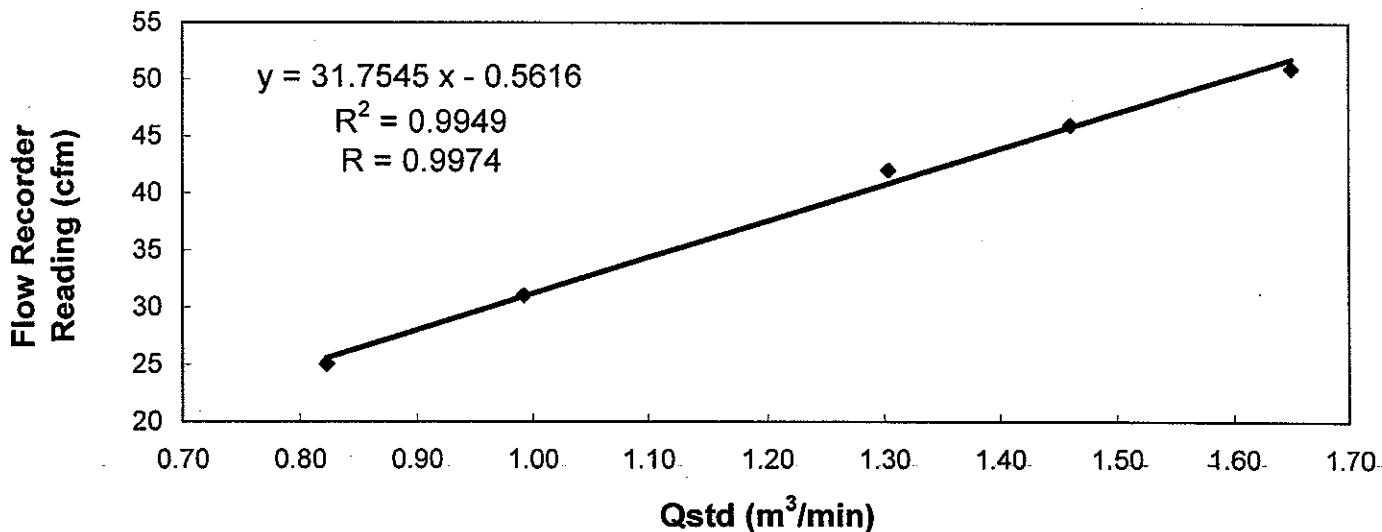
Calibration Report
of
High Volume Air Sampler

Manufacturer : Graseby GMW **Date of Calibration** : 26 January 2011
Serial No. : 1172 (ET / EA / 003 / 11) **Calibration Due Date** : 25 March 2011
Method : Five-point calibration by using standard calibration kit Tisch TE-5025A refer to the Operations Manual

Results :

Flow recorder reading (cfm)	21	46	42	31	25
Qstd (Actual flow rate, m ³ /min)	1.65	1.46	1.30	0.99	0.82
Pressure :	763.56	mm Hg	Temp. :	293	K

Sampler 1172 Calibration Curve
Site: Tseung Kwan O A-2



Acceptance Criteria : Correlation coefficient (r) of the calibration curve greater than 0.990 after a 5-point calibration.

The high volume sampler complies* / ~~does not comply*~~ with the specified requirements and is deemed acceptable* / unacceptable* for use.

Calibrated by : MAK, Kei Wai
MAK, Kei Wai
(Senior Technician)

Checked by : LAW, Sau Yee
LAW, Sau Yee
(Senior Environmental Officer)



TISCH ENVIRONMENTAL, INC.
 145 SOUTH MIAMI AVE.
 VILLAGE OF CLEVELAND, OH 45002
 513.467.9000
 877.263.7610 TOLL FREE
 513.467.9009 FAX
 WWW.TISCH-ENV.COM

AIR POLLUTION MONITORING EQUIPMENT

ORIFICE TRANSFER STANDARD CERTIFICATION WORKSHEET TE-5025A

Date - May 10, 2010 Rootsometer S/N 9833620 Ta (K) - 296
 Operator Tisch Orifice I.D. - 1784 Pa (mm) - 750.57

PLATE OR Run #	VOLUME START (m3)	VOLUME STOP (m3)	DIFF VOLUME (m3)	DIFF TIME (min)	METER DIFF Hg (mm)	ORFICE DIFF H2O (in.)
1	NA	NA	1.00	1.3900	3.2	2.00
2	NA	NA	1.00	0.9800	6.4	4.00
3	NA	NA	1.00	0.8740	7.9	5.00
4	NA	NA	1.00	0.8320	8.7	5.50
5	NA	NA	1.00	0.6880	12.8	8.00

DATA TABULATION

Vstd	(x axis) Qstd	(y axis)	Va	(x axis) Qa	(y axis)
0.9900	0.7122	1.4102	0.9957	0.7163	0.8881
0.9858	1.0059	1.9943	0.9915	1.0117	1.2560
0.9837	1.1255	2.2296	0.9894	1.1320	1.4042
0.9827	1.1812	2.3385	0.9884	1.1880	1.4728
0.9773	1.4205	2.8203	0.9829	1.4287	1.7762
Qstd slope (m) = 1.98896			Qa slope (m) = 1.24545		
intercept (b) = -0.00762			intercept (b) = -0.00480		
coefficient (r) = 0.99998			coefficient (r) = 0.99998		
y axis = SQRT [H2O (Pa/760) (298/Ta)]			y axis = SQRT [H2O (Ta/Pa)]		

CALCULATIONS

Vstd = Diff. Vol [(Pa-Diff. Hg)/760] (298/Ta)
 Qstd = Vstd/Time

Va = Diff Vol [(Pa-Diff Hg)/Pa]
 Qa = Va/Time

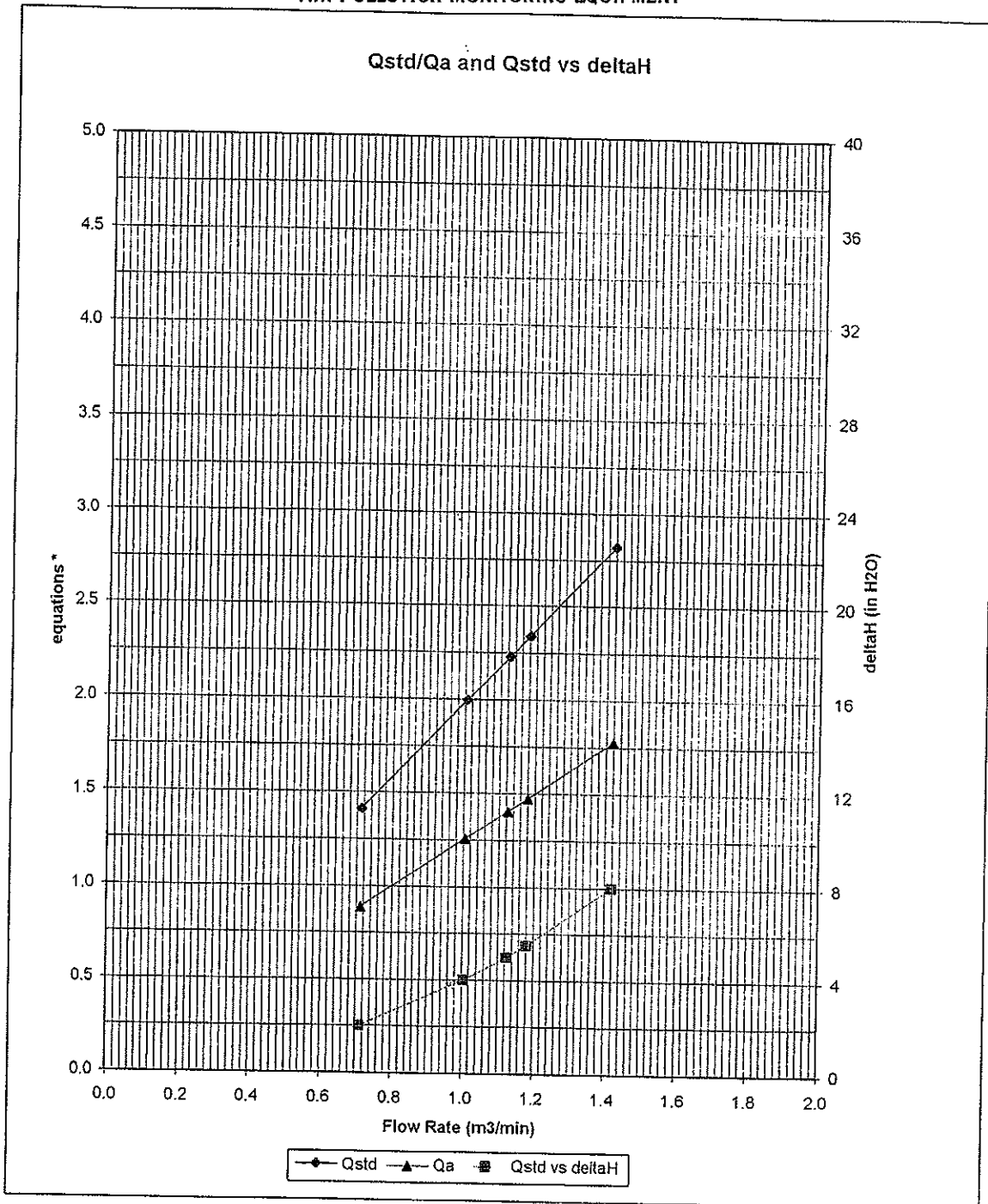
For subsequent flow rate calculations:

Qstd = 1/m { [SQRT (H2O (Pa/760) (298/Ta))] - b }
 Qa = 1/m { [SQRT H2O (Ta/Pa)] - b }



TISCH ENVIROMENTAL, INC.
 145 SOUTH MIAMI AVE.
 VILLAGE OF CLEVELS, OH 45002
 513.467.9000
 877.263.7610 TOLL FREE
 513.467.9009 FAX
 WWW.TISCH-ENV.COM

AIR POLLUTION MONITORING EQUIPMENT



* y-axis equations:

Qstd series:
$$\sqrt{\Delta H \left(\frac{P_a}{P_{std}} \right) \left(\frac{T_{std}}{T_a} \right)}$$

Qa series:
$$\sqrt{\Delta H (T_a / P_a)}$$

#1784



Appendix B2

Impact Air Quality Monitoring Results

Summary of 24-hr TSP Monitoring Results

Monitoring Station : TKO-A1
Location : Outside CEDD Site Office

Start Date	Start Time	Finish		Elapse Time		Sampling Time (hrs)	Flow Rate (m ³ /min.)		Average (m ³ /min.)	Filter Weight (g)		Conc. (µg/m ³)
		Date	Time	Initial	Final		Initial	Final		Initial	Final	
05/01/11	10:00	06/01/11	10:00	12220.33	12244.33	24.00	1.1476	1.1476	1.1476	2.8711	3.1450	166
11/01/11	10:05	12/01/11	10:05	12247.33	12271.33	24.00	1.1476	1.1476	1.1476	2.7342	2.9985	160
17/01/11	10:05	18/01/11	10:05	12274.33	12298.33	24.00	1.1476	1.1476	1.1476	2.6251	2.8820	155
22/01/11	13:00	23/01/11	13:00	12301.33	12325.33	24.00	1.1476	1.1476	1.1476	2.8724	3.1368	160
28/01/11	09:40	29/01/11	09:40	12328.33	12352.33	24.00	1.1655	1.1655	1.1655	2.8177	3.0889	162

Monitoring Station : TKO-A2
Location : Site Egress

Start Date	Start Time	Finish		Elapse Time		Sampling Time (hrs)	Flow Rate (m ³ /min.)		Average (m ³ /min.)	Filter Weight (g)		Conc. (µg/m ³)
		Date	Time	Initial	Final		Initial	Final		Initial	Final	
05/01/11	10:05	06/01/11	10:05	15013.49	15037.49	24.00	1.2462	1.2462	1.2462	2.8620	3.1465	159
11/01/11	10:10	12/01/11	10:10	15040.49	15064.49	24.00	1.2462	1.2462	1.2462	2.8235	3.0987	153
17/01/11	10:10	18/01/11	10:10	15067.49	15091.49	24.00	1.2462	1.2462	1.2462	2.7328	2.9965	147
22/01/11	13:05	23/01/11	13:05	15094.49	15118.49	24.00	1.2462	1.2462	1.2462	2.8633	3.1362	152
28/01/11	09:45	29/01/11	09:45	15121.49	15145.49	24.00	1.2459	1.2459	1.2459	2.8425	3.1190	154

Summary of 1-hr TSP Monitoring Results

Monitoring Station : TKO-A1
 Location : Outside CEDD Site Office

Date	Time		Finish	Initial	Final	Sampling Time (hrs)	Flow Rate (m ³ /min.)		Average (m ³ /min.)	Filter Weight (g)		Conc. (µg/m ³)
	Start	End					Initial	Final		Initial	Final	
03/01/11	14:00	15:00	12218.33	12219.33	12219.33	1.00	1.1476	1.1476	1.1476	2.8520	2.8745	327
05/01/11	09:00	10:00	12219.33	12220.33	12220.33	1.00	1.1476	1.1476	1.1476	2.8620	2.8839	318
07/01/11	09:00	10:00	12244.33	12245.33	12245.33	1.00	1.1476	1.1476	1.1476	2.8604	2.8811	301
10/01/11	09:00	10:00	12245.33	12246.33	12246.33	1.00	1.1476	1.1476	1.1476	2.8530	2.8745	312
11/01/11	09:00	10:00	12246.33	12247.33	12247.33	1.00	1.1476	1.1476	1.1476	2.8342	2.8574	337
12/01/11	10:05	11:05	12271.33	12272.33	12272.33	1.00	1.1476	1.1476	1.1476	2.8433	2.8646	309
14/01/11	09:00	10:00	12272.33	12273.33	12273.33	1.00	1.1476	1.1476	1.1476	2.8621	2.8841	320
17/01/11	09:00	10:00	12273.33	12274.33	12274.33	1.00	1.1476	1.1476	1.1476	2.8534	2.8759	327
19/01/11	09:00	10:00	12298.33	12299.33	12299.33	1.00	1.1476	1.1476	1.1476	2.8634	2.8845	306
21/01/11	09:00	10:00	12299.33	12300.33	12300.33	1.00	1.1476	1.1476	1.1476	2.8746	2.8974	331
22/01/11	09:00	10:00	12300.33	12301.33	12301.33	1.00	1.1476	1.1476	1.1476	2.8526	2.8745	318
24/01/11	09:00	10:00	12325.33	12326.33	12326.33	1.00	1.1476	1.1476	1.1476	2.8563	2.8773	305
26/01/11	09:00	10:00	12326.33	12327.33	12327.33	1.00	1.1476	1.1476	1.1476	2.8302	2.8504	293
28/01/11	09:10	10:10	12327.33	12328.33	12328.33	1.00	1.1655	1.1655	1.1655	2.8435	2.8646	302
31/01/11	09:10	10:10	12352.33	12353.33	12353.33	1.00	1.1655	1.1655	1.1655	2.8418	2.8635	310

Monitoring Station : TKO-A2
 Location : Site Egress

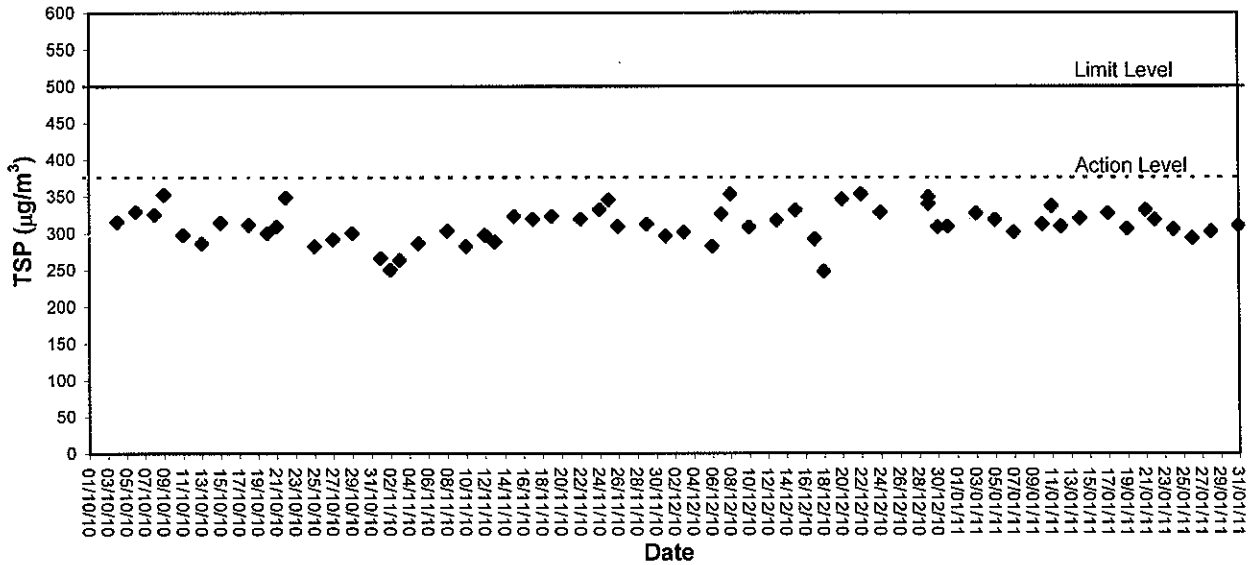
Date	Time		Finish	Initial	Final	Sampling Time (hrs)	Flow Rate (m ³ /min.)		Average (m ³ /min.)	Filter Weight (g)		Conc. (µg/m ³)
	Start	End					Initial	Final		Initial	Final	
03/01/11	14:10	15:10	15011.49	15012.49	15012.49	1.00	1.2462	1.2462	1.2462	2.8317	2.8564	330
05/01/11	09:05	10:05	15012.49	15013.49	15013.49	1.00	1.2462	1.2462	1.2462	2.8491	2.8715	300
07/01/11	09:05	10:05	15037.49	15038.49	15038.49	1.00	1.2462	1.2462	1.2462	2.8594	2.8806	284
10/01/11	09:05	10:05	15038.49	15039.49	15039.49	1.00	1.2462	1.2462	1.2462	2.8534	2.8870	316
11/01/11	09:05	10:05	15039.49	15040.49	15040.49	1.00	1.2462	1.2462	1.2462	2.8547	2.8785	318
12/01/11	10:10	11:10	15064.49	15065.49	15065.49	1.00	1.2462	1.2462	1.2462	2.7542	2.7780	318
14/01/11	09:05	10:05	15065.49	15066.49	15066.49	1.00	1.2462	1.2462	1.2462	2.8546	2.8793	330
17/01/11	09:05	10:05	15066.49	15067.49	15067.49	1.00	1.2462	1.2462	1.2462	2.8541	2.8857	289
19/01/11	09:05	10:05	15091.49	15092.49	15092.49	1.00	1.2462	1.2462	1.2462	2.8571	2.8809	318
21/01/11	09:05	10:05	15092.49	15093.49	15093.49	1.00	1.2462	1.2462	1.2462	2.8536	2.8777	322
22/01/11	09:05	10:05	15093.49	15094.49	15094.49	1.00	1.2462	1.2462	1.2462	2.8476	2.8708	310
24/01/11	09:05	10:05	15118.49	15119.49	15119.49	1.00	1.2462	1.2462	1.2462	2.8417	2.8650	312
26/01/11	09:00	10:00	15119.49	15120.49	15120.49	1.00	1.2462	1.2462	1.2462	2.8219	2.8417	265
28/01/11	09:15	10:15	15120.49	15121.49	15121.49	1.00	1.2459	1.2459	1.2459	2.8347	2.8584	317
31/01/11	09:15	10:15	15145.49	15146.49	15146.49	1.00	1.2459	1.2459	1.2459	2.8312	2.8520	278

Appendix B3

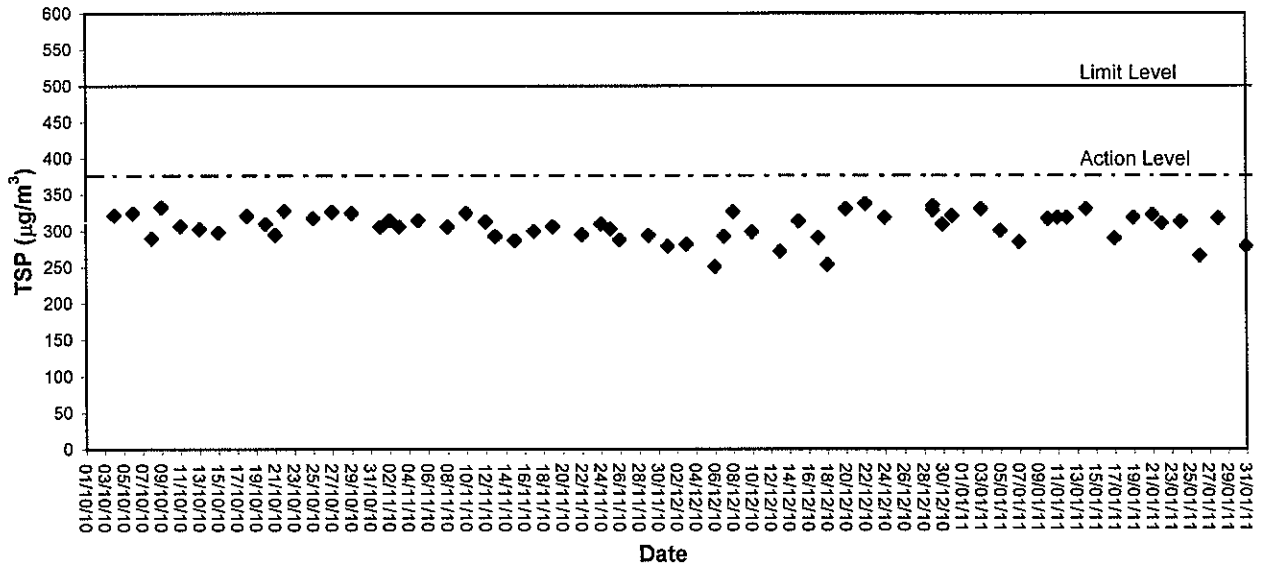
Graphical Plots of Impact Air Quality Monitoring Data



1-hour TSP level at TKO-A1 (Outside CEDD Site Office)

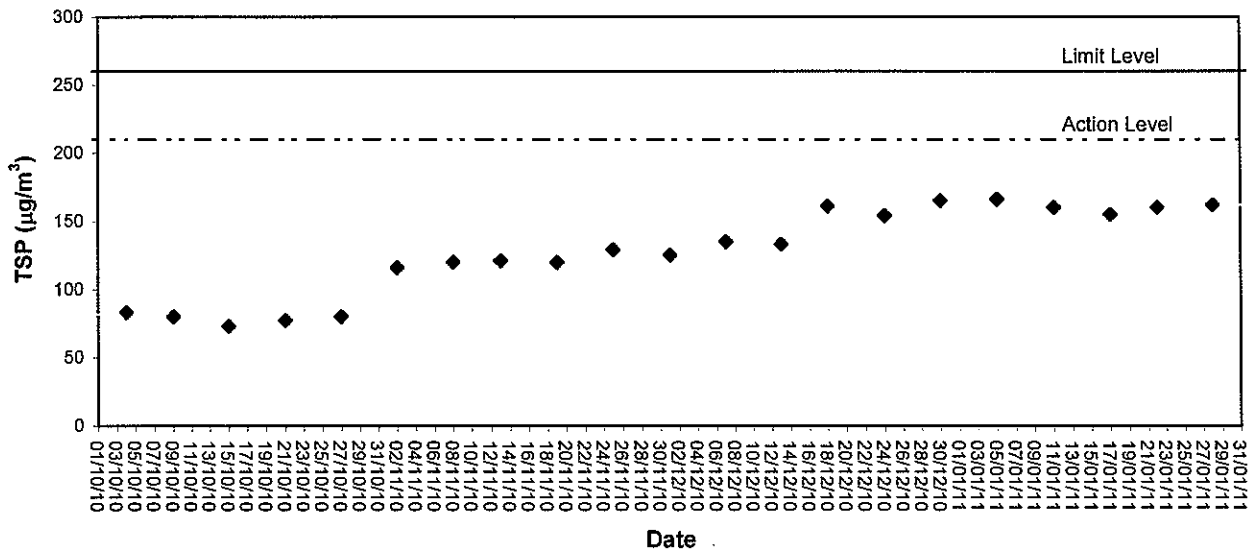


1-hour TSP level at TKO-A2 (Site Egress)

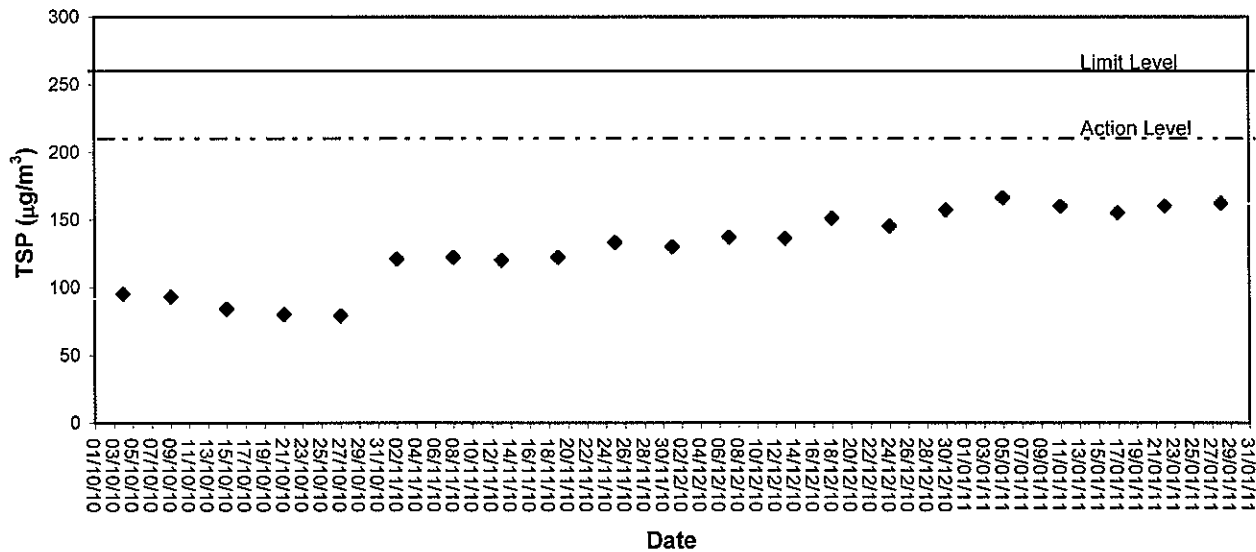




24-hour TSP level at TKO-A1 (Outside CEDD Site Office)



24-hour TSP level at TKO-A2 (Site Egress)



Appendix C1

Calibration Certificates for Impact Noise Monitoring Equipment



Calibration Certificate

Certificate No. **07049**

Page 1 of 3 Pages

Customer : ETS-Testconsult Limited

Address : 8/F., Block B, Veristrong Industrial Centre, 34-36 Au Pui Wan St., Fotan, Hong Kong.

Order No. : Q02790

Date of receipt : 7-Dec-10

Item Tested

Description : Precision Integrating Sound Level Meter(ET/EN/003/12)

Manufacturer : Rion

Model : NL-31

Serial No. : 00773032

Test Conditions

Date of Test : 8-Dec-10

Supply Voltage : --

Ambient Temperature : (23 ± 3)°C

Relative Humidity : (50 ± 25) %

Test Specifications

Calibration check.

Ref. Document/Procedure : Z01.

Test Results

All results were within the IEC 651 Type 1 & IEC 804 Type 1 specification.

The results are shown in the attached page(s).

Main Test equipment used:


<u>Equipment No.</u>	<u>Description</u>	<u>Cert. No.</u>	<u>Traceable to</u>
S017A	Multi-Function Generator	00804	SCL-HKSAR
S024	Sound Level Calibrator	04062	NIM-PRC & SCL-HKSAR

The values given in this Calibration Certificate only relate to the values measured at the time of the test and any uncertainties quoted will not include allowance for the equipment long term drift, variations with environmental changes, vibration and shock during transportation, overloading, mis-handling, or the capability of any other laboratory to repeat the measurement. Hong Kong Calibration Ltd. shall not be liable for any loss or damage resulting from the use of the equipment.


The test equipment used for calibration are traceable to International System of Units (SI).

The test results apply to the above Unit-Under-Test only

Calibrated by :


P.F. Wong

Approved by :


Dorothy Cheuk

Date: 9-Dec-10

This Certificate is issued by:

Hong Kong Calibration Ltd.

Unit 8B, 24/F., Well Fung Industrial Centre, No. 58-76, Ta Chuen Ping Street, Kwai Chung, NT, Hong Kong.

Tel: 2425 8801 Fax: 2425 8646

The copyright of this certificate is owned by Hong Kong Calibration Ltd.. It may not be reproduced except in full.



Calibration Certificate

Certificate No. 07049

Page 2 of 3 Pages

Results :

1. SPL Accuracy

UUT Setting			Applied Value (dB)	UUT Reading (dB)
Level Range (dB)	Weight	Response		
20 - 100	L _A	Fast	94.0	93.9
		Slow		93.9
	L _C L _p	Fast		93.9
		Fast		94.0
30 - 120	L _A	Fast	94.0	93.9
		Slow		93.9
	L _C L _p	Fast		93.9
		Fast		93.9
30 - 120	L _A	Fast	114.0	113.7
		Slow		113.7
	L _C L _p	Fast		113.7
		Fast		113.7

IEC 651 Type 1 Spec. : ± 0.7 dB
Uncertainty : ± 0.1 dB

2. Level Stability : 0.0 dB

IEC 651 Type 1 Spec. : ± 0.3 dB
Uncertainty : ± 0.1 dB

3. Linearity

3.1 Level Linearity

UUT Range (dB)	Applied Value (dB)	UUT Reading (dB)	Variation (dB)	IEC 651 Type 1 Spec. (Primary Indicator Range)
130	114.0	114.0	+0.1	
130	104.0	104.0	+0.1	
120	94.0	93.9 (Ref.)	--	
110	84.0	83.9	0.0	
100	74.0	73.9	0.0	
90	64.0	64.0	+0.1	
80	54.0	54.0	+0.1	

Uncertainty : ± 0.1 dB



Calibration Certificate

Certificate No. 07049

Page 3 of 3 Pages

3.2 Differential level linearity

UUT Range (dB)	Applied Value (dB)	UUT Reading (dB)	Variation (dB)	IEC 651 Type 1 Spec.
120	84.0	83.9	0.0	± 0.4 dB
	94.0	93.9 (Ref.)	--	
	95.0	94.9	0.0	± 0.2 dB

Uncertainty : ± 0.1 dB

4. Frequency Weighting

A weighting

Frequency	Attenuation (dB)	IEC 651 Type 1 Spec.
31.5 Hz	-40.1	- 39.4 dB, ± 1.5 dB
63 Hz	-26.8	- 26.2 dB, ± 1.5 dB
125 Hz	-16.8	- 16.1 dB, ± 1 dB
250 Hz	-9.2	- 8.6 dB, ± 1 dB
500 Hz	-3.6	- 3.2 dB, ± 1 dB
1 kHz	0.0 (Ref.)	0 dB, ± 1 dB
2 kHz	+1.6	+ 1.2 dB, ± 1 dB
4 kHz	+1.6	+ 1.0 dB, ± 1 dB
8 kHz	-0.6	- 1.1 dB, + 1.5 dB ~ - 3 dB
16 kHz	-6.2	- 6.6 dB, + 3 dB ~ ∞

Uncertainty : ± 0.1 dB

5. Time Averaging

Applied Burst duty Factor	Applied Leq Value (dB)	UUT Reading (dB)	IEC 804 Type 1 Spec.
continuous	40.0	40.0	--
1/10	40.0	40.0	± 0.5 dB
1/10 ²	40.0	40.0	
1/10 ³	40.0	40.1	± 1.0 dB
1/10 ⁴	40.0	40.1	

Uncertainty : ± 0.1 dB

Remark : 1. UUT : Unit-Under-Test

2. The uncertainty claimed is for a confidence probability of not less than 95%.

3. Atmospheric Pressure : 1 008 hPa.

----- END -----



Calibration Certificate

Certificate No. **06467**

Page 1 of 2 Pages

Customer : ETS-Testconsult Limited

Address : 8/F., Block B, Veristrong Industrial Centre, 34-36 Au Pui Wan St., Fotan, Hong Kong.

Order No. : Q02516

Date of receipt : 8-Nov-10

Item Tested

Description : Sound Level Calibrator (ET/EN/002/01)

Manufacturer : Rion

Model : NC-73

Serial No. : 10196943

Test Conditions

Date of Test : 12-Nov-10

Supply Voltage : --

Ambient Temperature : (23 ± 3)°C

Relative Humidity : (50 ± 25) %

Test Specifications

Calibration check.

Ref. Document/Procedure : F21, Z02.

Test Results

All results were within the manufacturer's specification.

The results are shown in the attached page(s).


Main Test equipment used:


<u>Equipment No.</u>	<u>Description</u>	<u>Cert. No.</u>	<u>Traceable to</u>
S014	Spectrum Analyzer	03926	NIM-PRC & SCL-HKSAR
S024	Sound Level Calibrator	04062	NIM-PRC & SCL-HKSAR
S041	Universal Counter	04461	SCL-HKSAR
S206	Sound Level Meter	04462	SCL-HKSAR

The values given in this Calibration Certificate only relate to the values measured at the time of the test and any uncertainties quoted will not include allowance for the equipment long term drift, variations with environmental changes, vibration and shock during transportation, overloading, mis-handling, or the capability of any other laboratory to repeat the measurement. Hong Kong Calibration Ltd. shall not be liable for any loss or damage resulting from the use of the equipment.

The test equipment used for calibration are traceable to International System of Units (SI).

The test results apply to the above Unit-Under-Test only

Calibrated by : 
P. F. Wong

Approved by : 
Dorothy Cheuk

This Certificate is issued by:

Hong Kong Calibration Ltd.

Unit 8B, 24/F., Well Fung Industrial Centre, No. 58-76, Ta Chuen Ping Street, Kwai Chung, NT, Hong Kong.

Tel: 2425 8801 Fax: 2425 8646

Date: 15-Nov-10



Calibration Certificate

Certificate No. 06467

Page 2 of 2 Pages

Results :

1. Level Accuracy (at 1 kHz)

UUT Nominal Value	Measured Value		Mfr's Spec.
	Before Adjust.	After Adjust.	
94 dB	93.52 dB	93.82 dB	± 1 dB

Uncertainty : ± 0.1 dB

2. Frequency Accuracy

UUT Nominal Value	Measured Value	Mfr's Spec.
1 kHz	0.988 kHz	± 2 %

Uncertainty : ± 0.1 %

3. Level Stability : 0.0 dB

Uncertainty : ± 0.01 dB

4. Total Harmonic Distortion : < 0.3 %

Mfr's Spec. : < 3 %

Uncertainty : ± 2.3 % of reading

Remark : 1. UUT : Unit-Under-Test

2. The uncertainty claimed is for a confidence probability of not less than 95%.

3. Atmospheric Pressure : 1 006 hPa

----- END -----



Appendix C2

Impact Noise Monitoring Results

Day-time Noise Monitoring

Monitoring Location: TKO-N1 (Site Egress)

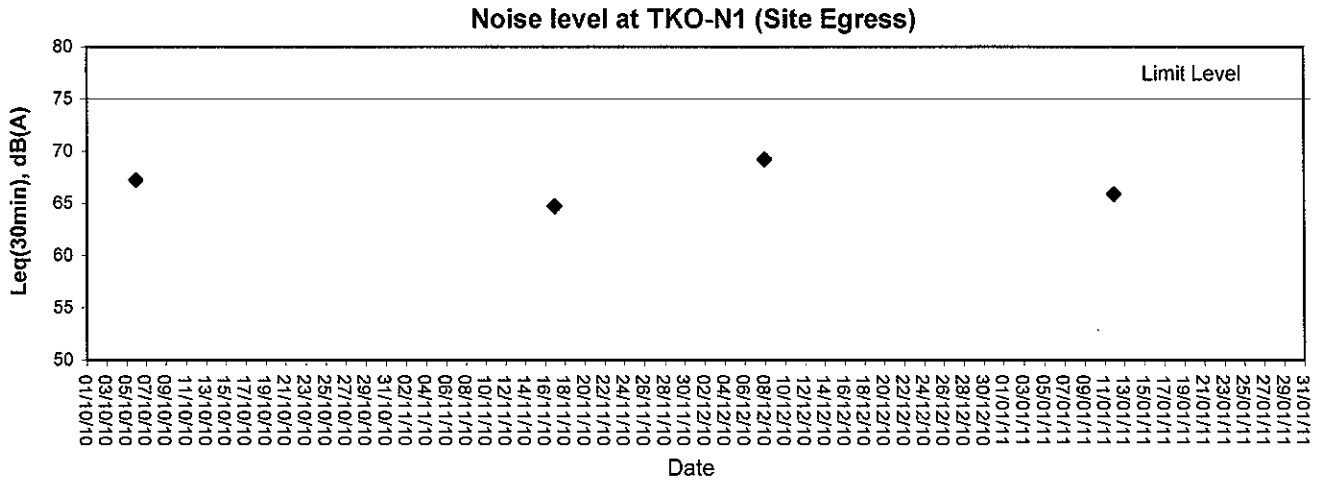
Date	Start Sampling Time (hh:mm)	Noise Level dB (A)			Wind Speed (m/s)	Weather Condition
		L _{eq} (30min)	L ₁₀	L ₉₀		
12/01/11	13:00	65.9	68.8	62.7	0.7	Fine

Appendix C3

Graphical Plots of Impact Noise Monitoring Data



Noise Monitoring (Day-time)





Appendix D1

Calibration Certificates for Impact Marine Water Quality Monitoring Equipments



Internal Calibration Report of Dissolved Oxygen Meter

Equipment Ref. No. :	<u>ET/EW/008/002</u>	Manufacturer :	<u>YSI</u>
Model No. :	<u>85</u>	Serial No. :	<u>060 1998 AD</u>
Date of Calibration :	<u>23/11/10</u>	Calibration Due Date :	<u>22/2/11</u>

Temperature Verification

Ref. No. of Reference Thermometer : ET/0521/001
 Ref. No. of Water Bath : ET/0533/001

		Temperature (°C)		
Reference Thermometer reading	Measured		Corrected	
DO Meter reading	Measured		Difference	

Standardization of sodium thiosulphate (Na₂S₂O₃) solution

Reagent No. of Na ₂ S ₂ O ₃ titrant		Reagent No. of 0.025N K ₂ Cr ₂ O ₇	
		Trial 1	Trial 2
Initial Vol. of Na ₂ S ₂ O ₃ (ml)		0	0
Final Vol. of Na ₂ S ₂ O ₃ (ml)		40.0	40.5
Vol. of Na ₂ S ₂ O ₃ used (ml)		40.0	40.5
Normality of Na ₂ S ₂ O ₃ solution (N)		0.025	0.02467
Average Normality (N) of Na ₂ S ₂ O ₃ solution (N)		0.02485	
Acceptance criteria, Deviation		Less than ± 0.001N	

Calculation: Normality of Na₂S₂O₃, N = 1 / ml Na₂S₂O₃ used

Linearity Checking

Determination of dissolved oxygen content by Winkler Titration *

Purging Time (min)	2		5		10	
	1	2	1	2	1	2
Initial Vol. of Na ₂ S ₂ O ₃ (ml)	0	11.80	0	9.75	0	6.50
Final Vol. of Na ₂ S ₂ O ₃ (ml)	11.80	23.80	9.75	19.45	6.50	13.00
Vol. (V) of Na ₂ S ₂ O ₃ used (ml)	11.80	11.80	9.75	9.70	6.50	6.50
Dissolved Oxygen (DO), mg/L	7.87	7.87	6.50	6.47	4.34	4.34
Acceptance criteria, Deviation	Less than + 0.3mg/L		Less than + 0.3mg/L		Less than + 0.3mg/L	

Calculation: DO (mg/L) = V x N x 8000/298

Purging time, min	DO meter reading, mg/L			Winkler Titration result *, mg/L			Difference (%) of DO Content
	1	2	Average	1	2	Average	
2	7.85	7.75	7.80	7.87	7.87	7.87	0.89
5	6.42	6.42	6.42	6.50	6.47	6.49	1.08
10	4.38	4.46	4.42	4.34	4.34	4.34	1.83
Linear regression coefficient				0.9996			



Performance Check of Salinity Meter

Equipment Ref. No. : E71EW/0081002 Manufacturer : YSI
Model No. : 85 Serial No. : 0601998 AD
Date of Calibration : 23/11/10 Due Date : 22/2/11

Ref. No. of Salinity Standard used (30ppt)

5410

Salinity Standard (ppt)	Measured Salinity (ppt)	Difference %
30	29.9	0.33%

Acceptance Criteria

Difference : <10 %

The salinity meter complies * / ~~does not comply~~ * with the specified requirements and is deemed acceptable * / ~~unacceptable~~ * for use. Measurements are traceable to national standards.

Checked by : Zu

Approved by : [Signature]



Performance Check of Turbidimeter

Equipment Ref. No. : ET 10505/1006 Manufacturer : HACH
Model No. : 2100P Serial No. : 06070C018334
Date of Calibration : 8/1/11 Due Date : 7/2/11

Gelex Vial Std	Theoretical Value (NTU)	Measured Value (NTU)	Difference %
0-10 NTU	5.65	5.85	3.48%
10-100 NTU	52.5	51.9	1.15%
100-1000 NTU	543	519	4.52%

Acceptance Criteria

Difference : <5 %

The salinity meter complies * / ~~does not comply~~ * with the specified requirements and is deemed acceptable * / ~~unacceptable~~ * for use. Measurements are traceable to national standards.

Checked by : Zm Approved by : Wade Lam

Appendix D2

Impact Marine Water Quality Monitoring Results

Mid-Flood Tide



東業儀器測試顧問有限公司
ETS-TESTCONSULT LIMITED

Monitoring Station : TKO-C1

Date	Sampling Duration	Ambient Temp (°C) / Weather Condition	Monitoring Depth (m)	Temp (°C)	Salinity (ppt)		Dissolved Oxygen (mg/L)		Dissolved Oxygen Saturation (%)		Turbidity (NTU)		Suspended Solids (mg/L)	
					Value	Average	Value	Average	Value	Average	Value	Average	Value	Average
03/01/11	0830-0845	12/Cloudy	Surface	18.8	30.2	30.2	6.08	6.09	83.8	84.0	3.11	3.13	4.6	4.6
			Middle	18.4	30.8	30.8	5.96	5.94	82.2	81.9	3.15	3.26	4.6	
			Bottom	17.6	30.8	30.8	5.92	5.94	81.6	81.9	3.27	3.26	4.7	
05/01/11	0845-0900	13/Cloudy	Surface	17.9	31.6	31.6	5.84	5.82	80.5	80.3	3.46	3.48	5.3	5.3
			Middle	18.2	29.8	29.8	6.08	6.07	82.1	82.0	3.50	3.27	5.0	
			Bottom	17.4	30.2	30.3	5.94	5.95	81.8	80.4	3.26	3.31	5.0	
07/01/11	0930-0945	10/Cloudy	Surface	14.4	30.3	30.3	5.96	6.05	80.5	80.4	3.31	3.37	5.0	5.0
			Middle	14.6	30.8	30.8	5.80	5.81	78.3	78.5	3.46	3.45	5.3	
			Bottom	14.8	29.5	29.7	5.82	5.81	84.2	84.2	3.51	3.52	5.5	
10/01/11	1000-1015	13/Fine	Surface	18.5	30.8	30.8	5.94	5.92	82.0	81.7	3.56	3.55	5.5	5.5
			Middle	17.9	30.5	30.6	6.33	6.34	84.2	84.2	3.22	3.21	5.0	
			Bottom	17.3	30.6	30.6	6.26	6.27	83.5	83.5	3.44	3.45	5.0	
12/01/11	1100-1115	8/Cloudy	Surface	14.4	31.1	31.1	6.15	6.16	82.0	81.7	3.56	3.55	5.5	5.5
			Middle	15.1	31.7	31.7	5.99	5.98	85.5	85.6	2.57	2.56	4.0	
			Bottom	16.4	30.2	30.3	5.97	5.98	84.8	84.7	2.66	2.67	4.0	
14/01/11	1200-1215	12/Cloudy	Surface	17.0	31.2	31.2	5.74	5.75	83.0	83.2	2.77	2.78	4.3	4.3
			Middle	17.7	31.3	31.3	5.83	5.83	83.3	83.2	2.79	2.78	4.3	
			Bottom	18.1	30.9	30.9	5.74	5.75	80.9	80.8	3.12	3.13	4.5	
17/01/11	1500-1515	15/Sunny	Surface	18.6	30.9	30.9	5.74	5.75	80.6	80.6	3.14	3.13	4.5	4.5
			Middle	18.2	31.3	31.3	5.82	5.81	78.6	78.5	3.26	3.27	4.7	
			Bottom	17.9	31.4	31.4	5.74	5.75	77.5	77.7	3.33	3.34	4.7	
19/01/11	0815-0835	14/Cloudy	Surface	17.6	31.3	31.3	5.76	5.74	77.8	77.7	3.35	3.34	5.0	5.0
			Middle	18.2	30.4	30.4	6.21	6.23	80.7	80.6	3.07	3.08	4.5	
			Bottom	17.9	30.5	30.5	6.24	6.23	80.5	80.6	3.09	3.08	4.5	
19/01/11	0815-0835	14/Cloudy	Surface	18.1	30.8	30.8	5.82	5.81	78.3	78.5	3.11	3.12	4.5	4.5
			Middle	18.6	31.3	31.3	6.13	6.15	82.8	83.1	3.13	3.12	4.7	
			Bottom	18.2	31.2	31.2	6.17	6.15	83.3	83.1	2.71	2.69	4.3	
19/01/11	0815-0835	14/Cloudy	Surface	17.6	31.7	31.7	6.09	6.08	82.2	82.0	2.75	2.78	4.3	4.3
			Middle	18.2	31.8	31.8	6.06	6.08	81.8	82.0	2.81	2.78	4.3	
			Bottom	17.9	30.3	30.3	5.97	5.96	83.0	82.8	3.10	3.10	4.5	
19/01/11	0815-0835	14/Cloudy	Surface	17.6	30.7	30.7	5.85	5.84	81.3	81.2	3.14	3.15	4.8	4.8
			Middle	17.9	30.8	30.8	5.82	5.84	81.3	81.2	3.16	3.15	4.8	
			Bottom	17.6	31.1	31.1	5.75	5.74	79.9	79.7	3.29	3.30	5.0	
19/01/11	0815-0835	14/Cloudy	Surface	17.6	31.3	31.3	5.72	5.74	79.5	79.7	3.31	3.30	5.0	5.0
			Middle	17.9	31.2	31.2	5.74	5.74	79.9	79.7	3.29	3.30	5.0	
			Bottom	17.6	31.3	31.3	5.72	5.74	79.5	79.7	3.31	3.30	5.0	

Mid-Flood Tide

Monitoring Station : TKO-C1



東業經動測試顧問有限公司
ETS-TESTCONSULT LIMITED

Date	Sampling Duration	Ambient Temp (°C) / Weather Condition	Monitoring Depth (m)		Temp (°C)	Salinity (ppt)		Dissolved Oxygen (mg/L)			Dissolved Oxygen Saturation (%)			Turbidity (NTU)			Suspended Solids (mg/L)		
			Surface	Bottom		Value	Average	Value	Average	Value	Average	Value	Average	Value	Average	Value	Average	Value	Average
21/01/11	0800-0815	11/Fine	Surface	1.0	16.4	30.4	30.5	6.09	6.08	82.2	82.1	3.26	3.25	5.0	5.1	5.3			
			Middle	10.1	17.8	31.6	31.7	6.07	6.11	81.9	82.5	3.24	3.47	5.2	5.3				
			Bottom	19.2	18.2	31.7	32.1	6.12	5.94	82.4	80.2	3.46	3.59	5.3	5.5				
24/01/11	0930-0945	14/Cloudy	Surface	1.0	17.5	30.6	30.7	5.93	6.35	80.1	85.4	3.58	2.56	4.0	4.0	4.1			
			Middle	9.6	17.8	30.8	31.4	6.37	6.26	84.8	83.9	2.57	2.67	4.0	4.0				
			Bottom	18.2	18.3	31.4	31.9	6.24	6.19	83.6	83.2	2.67	2.74	4.0	4.3				
26/01/11	1100-1115	14/Fine	Surface	1.0	16.7	30.8	30.8	6.21	6.05	82.5	81.6	2.75	3.02	4.3	4.5	5.0			
			Middle	10.4	17.2	30.7	31.0	6.16	6.00	81.4	81.0	3.01	3.24	4.5	5.0				
			Bottom	19.8	17.5	30.9	31.0	6.03	5.85	81.8	79.0	3.23	3.55	5.0	5.5				
28/01/11	1200-1215	14/Cloudy	Surface	1.0	18.0	31.5	30.4	5.84	6.07	78.8	84.3	3.56	3.25	5.0	5.0	5.1			
			Middle	10.0	18.4	31.6	30.9	5.86	6.00	80.9	83.4	3.54	3.32	5.0	5.0				
			Bottom	19.1	19.1	31.0	31.6	6.01	5.82	83.5	80.9	3.33	3.37	5.0	5.3				
31/01/11	0800-0815	11/Sunny	Surface	1.0	16.4	31.5	30.5	5.80	6.32	81.2	86.0	3.39	2.54	4.0	4.0	4.1			
			Middle	9.4	19.2	30.5	31.2	6.33	6.25	86.1	84.3	2.55	2.64	4.0	4.0				
			Bottom	17.8	20.4	30.4	31.8	6.31	6.18	85.8	83.5	2.52	2.72	4.0	4.3				

Mid-Flood Tide

Monitoring Station : TKO-M4



東業 德動 測 試 顧 問 有 限 公 司
ETS-TESTCONSULT LIMITED

Date	Sampling Duration	Ambient Temp (°C) / Weather Condition	Monitoring Depth (m)		Temp (°C)	Salinity (ppt)		Dissolved Oxygen (mg/L)			Dissolved Oxygen Saturation (%)			Turbidity (NTU)			Suspended Solids (mg/L)			
			Surface	Middle		Value	Average	Value	Average	Value	Average	Value	Average	Value	Average	Value	Average	Value	Average	Value
03/01/11	0915-0930	12/Cloudy	Surface	1.0	18.7	30.3	30.3	6.21	6.19	85.6	85.4	3.04	3.02	4.5	4.5	2.94	4.4	4.5	4.5	4.4
			Middle	4.7	18.6	30.7	30.7	6.04	6.02	83.3	83.0	2.95	2.94	4.5	4.4					
			Bottom	8.4	18.4	31.2	31.2	5.93	5.91	81.8	81.5	2.88	2.86	4.3	4.3					
05/01/11	0930-0945	13/Cloudy	Surface	1.0	18.0	29.9	29.9	5.99	5.98	80.9	80.8	3.08	3.09	4.5	4.5	3.20	4.8	5.0	5.0	4.8
			Middle	4.9	17.8	30.4	30.4	5.94	5.93	80.2	80.1	3.14	3.15	4.8	4.8					
			Bottom	8.8	17.5	30.4	30.4	5.88	5.88	79.4	79.3	3.35	3.36	5.0	5.0					
07/01/11	1015-1030	10/Cloudy	Surface	1.0	14.5	29.8	29.9	6.00	6.01	82.8	83.0	3.16	3.17	4.8	4.8	3.35	5.0	5.2	5.2	5.0
			Middle	4.9	14.8	30.5	30.6	5.94	5.94	82.0	81.9	3.38	3.39	5.0	5.0					
			Bottom	8.8	15.0	30.8	30.9	5.84	5.84	80.6	80.6	3.48	3.49	5.2	5.2					
10/01/11	1045-1100	13/Fine	Surface	1.0	18.3	30.3	30.4	6.45	6.44	87.1	87.0	2.47	2.48	3.8	3.8	2.57	4.0	4.0	4.0	4.0
			Middle	4.3	18.0	30.9	31.0	6.36	6.35	85.9	85.8	2.56	2.57	4.0	4.0					
			Bottom	7.6	17.6	31.8	31.8	6.22	6.23	84.0	84.1	2.65	2.66	4.3	4.3					
12/01/11	1145-1200	8/Cloudy	Surface	1.0	14.3	30.3	30.3	5.94	5.94	80.2	80.2	3.07	3.07	4.5	4.5	3.11	4.6	4.5	4.5	4.6
			Middle	4.9	14.9	30.9	31.0	5.91	5.92	79.8	80.0	3.01	3.02	4.5	4.4					
			Bottom	8.8	15.8	31.0	31.1	5.87	5.88	79.2	79.4	3.26	3.25	4.7	4.8					
14/01/11	1245-1300	12/Cloudy	Surface	1.0	17.0	30.5	30.5	6.02	6.03	81.3	81.4	2.89	2.90	4.2	4.3	2.96	4.5	4.5	4.5	4.4
			Middle	4.7	16.9	30.8	30.8	5.91	5.92	79.8	80.0	2.98	2.97	4.5	4.5					
			Bottom	8.4	16.6	31.2	31.3	5.84	5.85	78.8	78.9	3.01	3.02	4.5	4.5					
17/01/11	1545-1600	15/Sunny	Surface	1.0	17.4	30.7	30.7	6.35	6.33	85.7	85.5	2.65	2.67	4.0	4.0	2.76	4.30	4.00	4.00	4.2
			Middle	4.6	17.9	31.1	31.1	6.25	6.27	84.4	84.6	2.78	2.76	4.3	4.30					
			Bottom	8.2	18.3	31.5	31.6	6.28	6.19	84.8	83.6	2.74	2.84	4.3	4.30					
19/01/11	0900-0917	14/Cloudy	Surface	1.0	18.1	30.5	30.4	6.17	6.05	83.3	84.1	2.86	2.94	4.5	4.4	3.00	4.5	4.5	4.5	4.5
			Middle	4.8	18.0	30.7	30.7	5.92	5.93	84.9	82.4	2.89	2.98	4.3	4.5					
			Bottom	8.5	17.8	31.2	31.3	5.84	5.85	82.4	81.4	2.97	3.09	4.5	4.5					

Mid-Flood Tide

Monitoring Station : TKO-M4



東業德測別試顧問有限公司
ETS-TESTCONSULT LIMITED

Date	Sampling Duration	Ambient Temp (°C) / Weather Condition	Monitoring Depth (m)		Temp (°C)	Salinity (ppt)		Dissolved Oxygen (mg/L)			Dissolved Oxygen Saturation (%)			Turbidity (NTU)			Suspended Solids (mg/L)		
			Surface	Middle		Value	Average	Value	Average	Value	Average	Value	Average	Value	Average	Value	Average	Value	Average
21/01/11	0845-0900	11/Fine	Surface	1.0	16.5	30.3	30.4	6.11	6.10	82.5	82.4	3.01	3.03	4.5	4.5	3.09	4.5	4.5	4.6
			Middle	4.7	17.4	31.4	31.4	5.93	5.94	80.1	80.2	3.04	3.18	4.7	4.7				
			Bottom	8.4	17.9	31.3	31.9	5.95	5.85	80.3	79.0	3.19	3.07	4.7	4.5				
24/01/11	1015-1030	14/Cloudy	Surface	1.0	17.2	30.3	30.4	6.43	6.41	86.2	86.3	2.43	2.44	3.8	3.8	2.54	4.0	4.0	4.0
			Middle	4.4	17.6	30.9	31.0	6.36	6.34	85.9	85.3	2.52	2.53	4.0	4.0				
			Bottom	7.8	18.0	31.1	31.7	6.32	6.25	84.7	84.0	2.54	2.64	4.0	4.2				
26/01/11	1145-1200	14/Fine	Surface	1.0	16.8	30.7	30.7	5.94	5.95	80.2	80.4	2.94	2.94	4.5	4.5	2.99	4.5	4.5	4.6
			Middle	4.9	17.0	30.6	30.9	5.96	5.82	80.5	78.6	2.93	2.91	4.5	4.5				
			Bottom	8.8	17.2	30.8	31.5	5.84	5.80	78.8	78.3	2.92	3.13	4.5	4.9				
28/01/11	1245-1300	14/Cloudy	Surface	1.0	18.1	30.4	30.5	6.01	6.03	83.5	83.8	3.14	3.25	5.0	5.0	3.30	5.0	4.9	5.1
			Middle	4.7	18.3	30.6	30.7	6.04	5.94	84.0	82.5	3.24	3.28	5.0	4.8				
			Bottom	8.3	18.4	30.7	30.9	5.95	5.88	82.7	81.7	3.27	3.36	4.8	5.3				
31/01/11	0845-0900	11/Sunny	Surface	1.0	16.6	30.4	30.5	6.44	6.45	86.9	87.0	2.45	2.46	3.5	3.7	2.55	3.8	3.8	3.8
			Middle	4.3	19.5	31.4	31.3	6.39	6.38	86.3	86.2	2.54	2.53	3.8	3.8				
			Bottom	7.6	20.3	31.2	31.9	6.37	6.30	86.0	84.4	2.51	2.66	3.8	4.0				

Monitoring Station : TKO-C1

Date	Sampling Duration	Ambient Temp (°C) / Weather Condition	Monitoring Depth (m)	Temp (°C)	Salinity (ppt)		Dissolved Oxygen (mg/L)			Dissolved Oxygen Saturation (%)			Turbidity (NTU)			Suspended Solids (mg/L)		
					Value	Average	Value	Average	Depth-average	Value	Average	Value	Average	Depth-average	Value	Average	Value	Average
03/01/11	1130-1145	12/Cloudy	Surface	19.2	30.4	30.4	6.11	6.09	6.04	84.3	84.0	3.21	3.19	4.7	4.7	3.17	4.5	4.7
			Middle	18.7	30.9	30.9	5.98	5.98	3.04	3.05	4.5	4.5						
			Bottom	18.1	31.7	31.7	5.82	5.81	3.26	3.28	4.7	4.9						
05/01/11	1245-1300	14/Cloudy	Surface	18.2	30.0	30.0	5.93	5.94	5.93	80.1	80.2	3.33	3.34	5.0	5.0	3.51	5.5	5.5
			Middle	18.0	30.5	30.5	5.90	5.91	3.56	3.57	5.5	5.5						
			Bottom	17.8	30.9	30.9	5.87	5.87	3.62	3.63	5.5	5.5						
07/01/11	1400-1415	13/Cloudy	Surface	15.0	30.4	30.4	5.92	5.93	5.89	81.7	81.8	3.19	3.19	4.8	4.8	3.33	5.0	5.0
			Middle	15.2	30.8	30.8	5.84	5.85	3.36	3.37	5.0	5.0						
			Bottom	15.4	31.2	31.2	5.76	5.75	3.41	3.42	5.2	5.3						
10/01/11	1500-1515	15/Fine	Surface	18.8	30.5	30.5	6.29	6.29	6.26	84.9	84.9	2.63	2.64	4.0	4.0	2.75	4.3	4.3
			Middle	18.2	31.4	31.4	6.23	6.24	2.77	2.77	4.3	4.3						
			Bottom	17.5	31.6	31.6	6.11	6.10	2.84	2.85	4.5	4.5						
12/01/11	1700-1715	9/Cloudy	Surface	14.9	30.4	30.4	5.93	5.94	5.85	80.1	80.2	3.22	3.23	4.8	4.8	3.38	5.0	5.0
			Middle	15.6	30.9	31.0	5.76	5.76	3.39	3.39	5.0	5.0						
			Bottom	16.2	31.3	31.3	5.81	5.82	3.51	3.52	5.3	5.3						
14/01/11	1730-1745	14/Cloudy	Surface	17.5	30.5	30.5	5.91	5.92	5.88	79.8	79.9	3.31	3.31	5.0	5.0	3.34	4.9	5.0
			Middle	17.0	30.9	30.9	5.83	5.84	3.26	3.27	4.7	4.9						
			Bottom	16.8	31.3	31.4	5.76	5.77	3.42	3.43	5.2	5.2						
17/01/11	1100-1115	17/Cloudy	Surface	17.3	30.7	30.7	6.32	6.30	6.27	85.3	85.1	2.47	2.50	3.8	3.8	2.60	4.0	4.0
			Middle	17.7	31.3	31.4	6.25	6.23	2.62	2.60	4.0	4.0						
			Bottom	18.2	31.7	31.7	6.14	6.16	2.73	2.71	4.0	4.0						
19/01/11	1130-1148	16/Cloudy	Surface	18.5	30.5	30.5	5.93	5.91	5.88	81.9	82.2	3.35	3.33	5.0	5.0	3.35	4.9	5.1
			Middle	18.2	30.7	30.8	5.85	5.84	3.27	3.29	4.8	4.9						
			Bottom	17.9	31.5	31.4	5.72	5.74	3.46	3.44	5.3	5.3						

Mid-Ebb Tide

Monitoring Station : TKO-C1

Date	Sampling Duration	Ambient Temp (°C) / Weather Condition	Monitoring Depth (m)	Temp (°C)	Salinity (ppt)		Dissolved Oxygen (mg/L)			Dissolved Oxygen Saturation (%)			Turbidity (NTU)			Suspended Solids (mg/L)		
					Value	Average	Value	Average	Depth-average	Value	Average	Value	Average	Depth-average	Value	Average	Depth-average	
21/01/11	1300-1315	13/Fine	Surface	17.2	30.4	30.5	6.08	6.07	6.05	82.1	82.0	3.36	3.37	5.0	5.0	5.4		
			Middle	18.0	31.6	31.7	6.03	6.02	6.05	81.4	81.3	3.38	3.52	5.5	5.5			
			Bottom	18.3	32.1	32.0	5.93	5.94	5.94	80.1	80.2	3.53	3.68	5.5	5.7			
24/01/11	1500-1515	17/Cloudy	Surface	17.8	30.4	30.5	6.22	6.21	6.17	84.0	83.5	2.64	2.65	4.0	4.0	4.2		
			Middle	18.2	31.4	31.3	6.19	6.13	6.13	82.5	82.8	2.66	2.75	4.0	4.3			
			Bottom	18.5	31.9	31.8	6.15	6.06	6.06	83.0	81.5	2.75	2.74	4.2	4.3			
26/01/11	1630-1645	15/Fine	Surface	16.9	30.9	30.9	6.12	6.11	6.08	81.5	82.5	2.84	2.83	5.0	5.0	5.4		
			Middle	17.4	31.3	31.3	6.10	6.05	6.05	82.4	81.7	3.30	3.53	5.0	5.3			
			Bottom	17.8	31.2	31.2	6.04	5.95	5.95	81.8	80.4	3.51	3.66	5.3	5.5			
28/01/11	0745-0800	13/Cloudy	Surface	17.8	32.0	32.1	5.94	6.00	5.95	80.2	83.4	3.67	3.19	5.0	5.0	5.1		
			Middle	18.2	30.4	30.5	5.96	5.91	5.95	80.5	82.1	3.65	3.24	5.0	5.0			
			Bottom	18.5	30.9	31.0	6.01	5.85	5.85	83.3	81.3	3.18	3.34	5.0	5.3			
31/01/11	1030-1045	13/Sunny	Surface	16.6	31.6	31.7	5.83	6.25	6.22	81.0	85.0	3.34	2.63	4.0	4.0	4.2		
			Middle	19.3	30.3	30.4	6.24	6.20	6.22	84.9	84.3	2.62	2.73	4.0	4.2			
			Bottom	20.3	31.3	31.2	6.26	6.08	6.08	85.1	82.1	2.72	2.86	4.0	4.5			

Mid-Ebb Tide

Monitoring Station : TKO-M4

Date	Sampling Duration	Ambient Temp (°C) / Weather Condition	Monitoring Depth (m)	Temp (°C)	Salinity (ppt)		Dissolved Oxygen (mg/L)			Dissolved Oxygen Saturation (%)			Turbidity (NTU)			Suspended Solids (mg/L)		
					Value	Average	Value	Average	Depth-average	Value	Average	Value	Average	Depth-average	Value	Average	Value	Average
03/01/11	1215-1230	12/Cloudy	Surface	19.1	30.4	30.4	6.05	6.07	6.03	83.4	83.7	3.14	3.15	4.5	4.5	4.4		
			Middle	18.8	30.8	30.8	6.09	5.98	6.03	82.7	82.5	3.16	3.06	4.5	4.5			
			Bottom	18.5	31.6	31.6	5.96	5.85	5.85	82.2	80.7	3.08	2.93	4.3	4.2			
05/01/11	1330-1345	14/Cloudy	Surface	18.1	30.0	30.1	5.86	5.90	5.91	80.5	79.7	2.94	3.27	4.7	4.9	5.0		
			Middle	18.0	30.2	30.3	5.89	5.91	5.91	79.5	79.8	3.27	3.35	5.0	5.0			
			Bottom	17.6	30.3	30.8	5.92	5.84	5.84	79.9	78.8	3.36	3.43	5.0	5.2			
07/01/11	1445-1500	13/Cloudy	Surface	14.9	30.2	30.3	5.85	5.82	5.79	78.7	77.5	3.42	3.62	4.8	4.9	5.2		
			Middle	15.1	30.7	30.8	5.81	5.77	5.79	78.9	79.7	3.44	3.43	5.0	5.2			
			Bottom	15.2	31.0	31.1	5.76	5.61	5.61	79.5	77.5	3.42	3.62	5.5	5.5			
10/01/11	1545-1600	15/Fine	Surface	18.5	30.6	30.7	5.62	6.38	6.35	77.3	86.1	3.61	2.53	3.8	3.9	4.0		
			Middle	17.8	31.2	31.3	6.37	6.32	6.18	86.0	85.3	2.52	2.67	4.0	4.0			
			Bottom	17.4	31.7	31.7	6.32	6.18	6.18	85.3	83.4	2.67	2.75	4.0	4.2			
12/01/11	1745-1800	9/Cloudy	Surface	14.5	31.6	31.6	6.17	5.96	5.92	83.3	80.5	2.75	3.05	4.5	4.5	4.7		
			Middle	15.0	30.2	30.3	5.97	5.88	5.83	80.6	79.4	3.04	3.13	4.5	4.5			
			Bottom	15.9	30.8	30.8	5.95	5.83	5.83	79.5	78.7	3.12	3.47	4.5	5.1			
14/01/11	1815-1830	14/Cloudy	Surface	17.4	31.3	31.4	5.84	5.85	5.83	78.6	79.0	3.48	2.95	5.0	4.5	4.7		
			Middle	17.1	30.4	30.4	5.84	5.98	5.92	78.8	80.8	2.94	3.09	4.5	4.5			
			Bottom	16.9	30.7	30.7	5.86	5.83	5.83	80.6	78.7	3.08	3.27	4.5	5.0			
17/01/11	1145-1200	12/Cloudy	Surface	17.6	31.2	31.1	6.29	6.41	6.38	84.9	86.6	3.28	2.54	4.0	4.0	4.1		
			Middle	18.0	30.5	30.5	6.36	6.35	6.35	85.5	85.7	2.56	2.64	4.0	4.0			
			Bottom	18.5	30.9	31.0	6.39	6.27	6.27	85.9	84.7	2.62	2.75	4.0	4.4			
19/01/11	1213-1229	16/Cloudy	Surface	18.4	31.6	31.6	6.25	5.86	5.88	84.4	81.5	2.77	2.98	4.5	4.5	4.6		
			Middle	18.1	30.3	30.4	5.85	5.91	5.91	81.3	82.1	2.97	3.12	4.5	4.5			
			Bottom	18.0	30.7	30.8	5.87	5.80	5.80	81.6	80.6	3.11	3.24	4.5	4.9			

Mid-Ebb Tide

Monitoring Station : TKO-M4

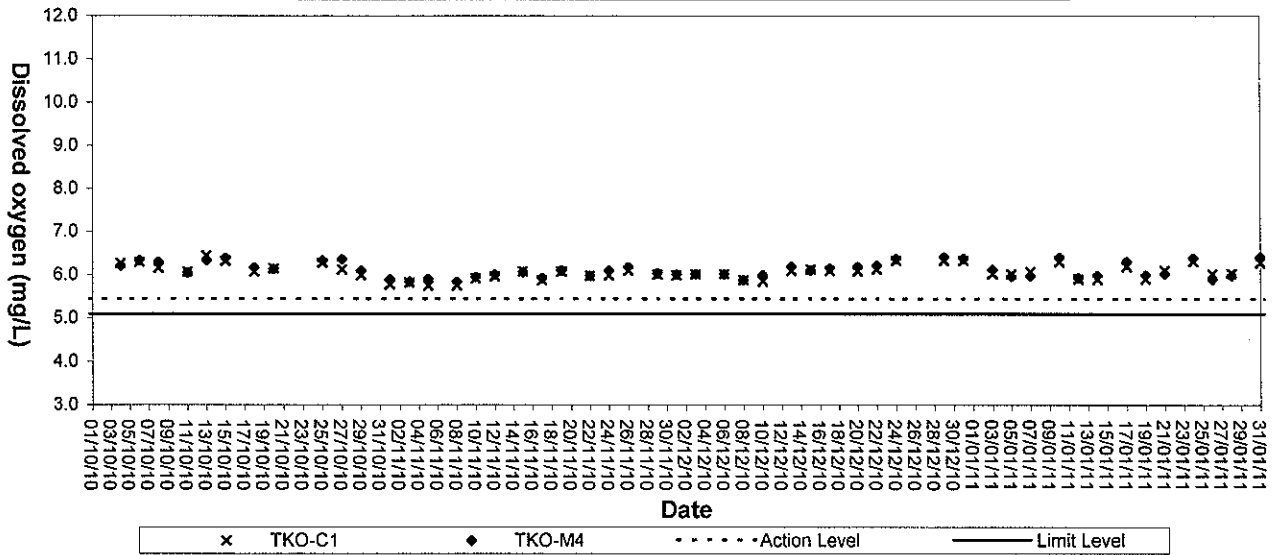
Date	Sampling Duration	Ambient Temp (°C) / Weather Condition	Monitoring Depth (m)		Temp (°C)	Salinity (ppt)		Dissolved Oxygen (mg/L)		Dissolved Oxygen Saturation (%)		Turbidity (NTU)			Suspended Solids (mg/L)		
			Surface	Bottom		Value	Average	Value	Average	Value	Average	Value	Average	Depth-average	Value	Average	Depth-average
21/01/11	1345-1400	13/Fine	Surface	1.0	17.0	30.3	30.4	6.09	6.08	82.2	82.1	2.88	2.89	4.5	4.5	4.6	
			Middle	4.3	17.4	31.5	31.6	5.99	5.99	80.9	80.8	2.97	2.98	4.5	4.5		
			Bottom	7.6	18.0	31.6	32.0	5.96	5.96	80.7	80.4	3.16	3.15	4.8	4.9		
24/01/11	1545-1600	17/Cloudy	Surface	1.0	17.6	30.5	30.6	6.27	6.30	80.6	84.7	3.13	2.54	4.0	4.0	4.1	
			Middle	4.1	17.9	30.6	31.1	6.32	6.22	85.3	84.3	2.55	2.64	4.0	4.0		
			Bottom	7.2	18.4	31.0	31.8	6.20	6.15	83.7	82.7	2.64	2.74	4.2	4.4		
26/01/11	1715-1730	15/Fine	Surface	1.0	16.8	31.7	30.8	6.16	6.02	82.1	81.3	2.75	3.02	4.5	4.5	4.8	
			Middle	4.3	17.2	30.8	31.4	6.03	5.86	81.1	79.0	3.02	3.12	4.5	4.6		
			Bottom	7.6	17.6	30.7	32.0	5.84	5.92	78.8	80.0	3.12	3.37	4.7	5.4		
28/01/11	0825-0840	13/Cloudy	Surface	1.0	17.7	31.9	30.6	5.94	6.05	79.2	84.1	3.11	3.16	5.0	5.0	4.8	
			Middle	4.4	17.9	32.0	30.8	5.90	5.96	80.2	82.8	3.38	3.20	5.0	5.0		
			Bottom	7.8	18.1	30.5	31.0	6.07	5.90	83.7	81.9	3.14	3.23	5.0	5.0		
31/01/11	1115-1130	13/Sunny	Surface	1.0	16.5	30.6	30.4	6.32	6.31	82.1	85.1	3.22	2.54	4.0	4.0	4.3	
			Middle	3.9	19.6	30.3	31.3	6.29	6.24	84.4	84.3	2.53	2.62	4.0	4.4		
			Bottom	6.8	20.5	31.2	31.7	6.25	6.19	84.1	83.0	2.63	2.74	4.3	4.4		

Appendix D3

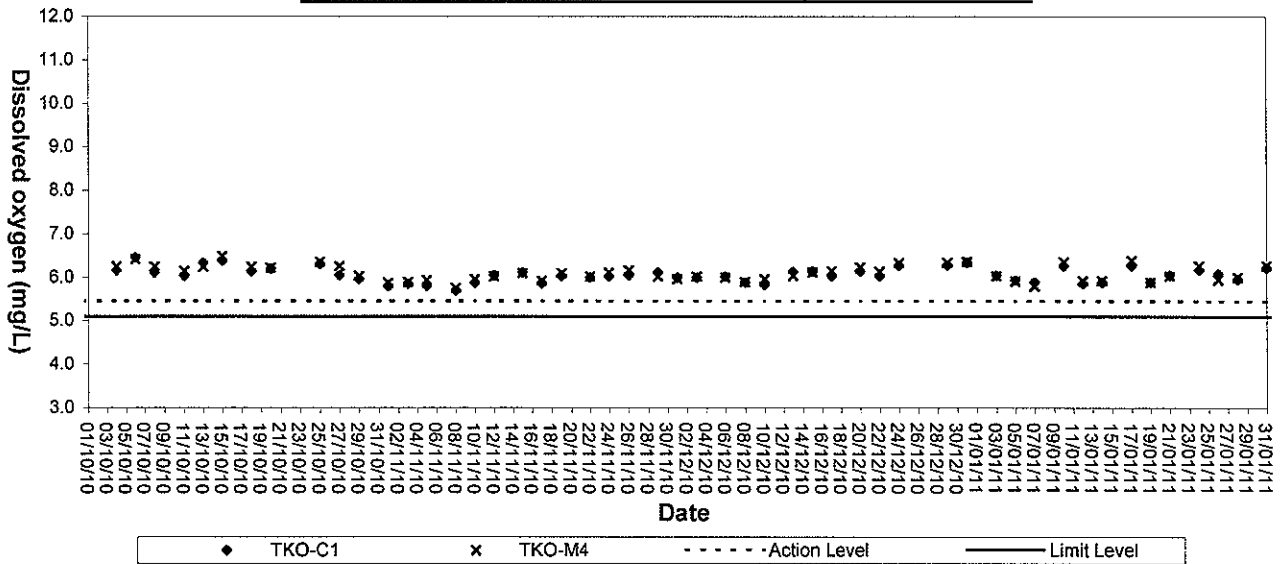
Graphical Plots of Impact Marine Water Quality Monitoring Data



Dissolved Oxygen (Surface & Middle) at Mid-Flood Tide

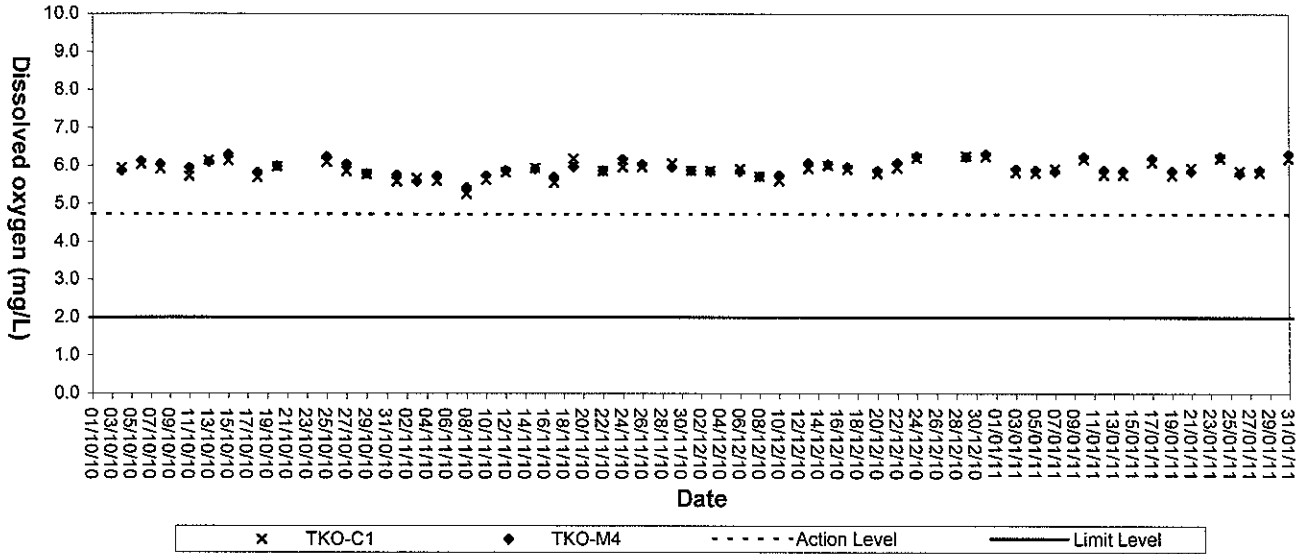


Dissolved Oxygen (Surface & Middle) at Mid-Ebb Tide

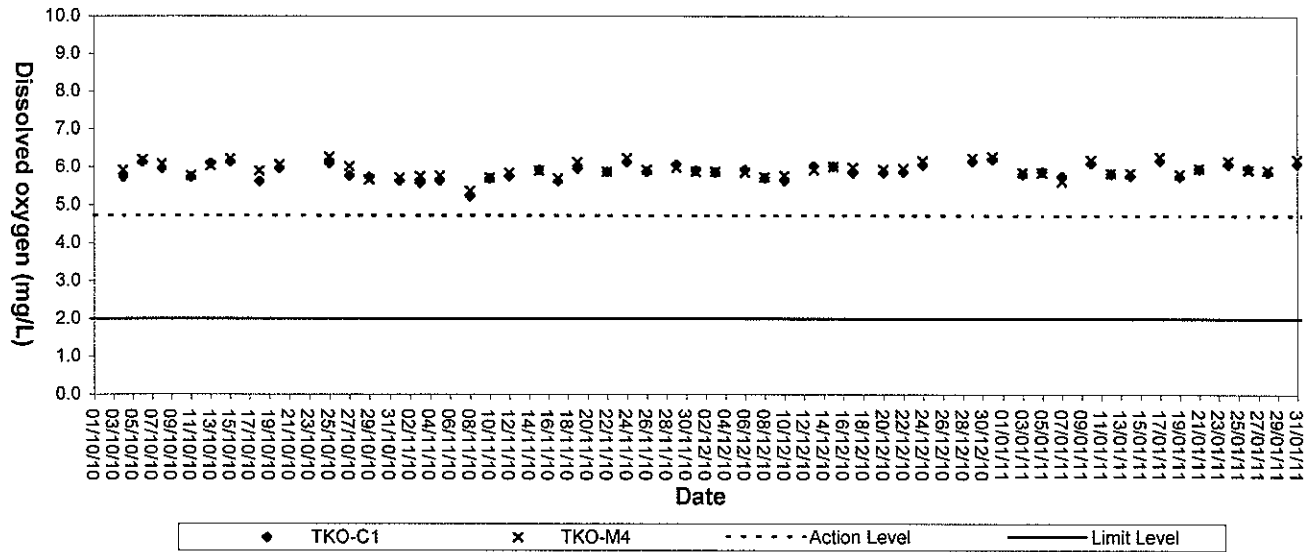




Dissolved Oxygen (Bottom) at Mid-Flood Tide

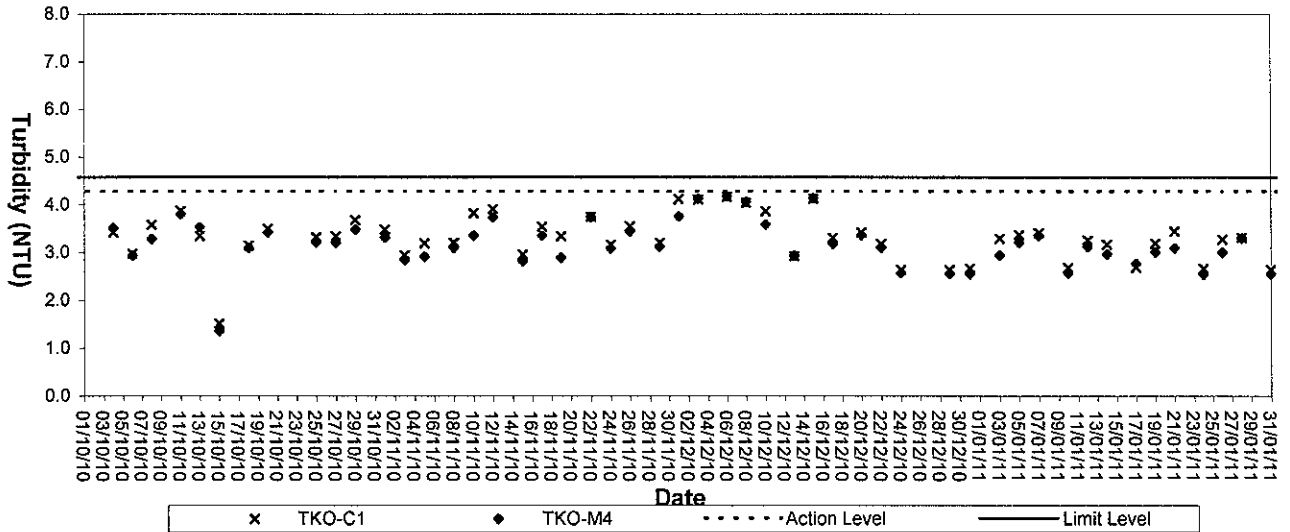


Dissolved Oxygen (Bottom) at Mid-Ebb Tide

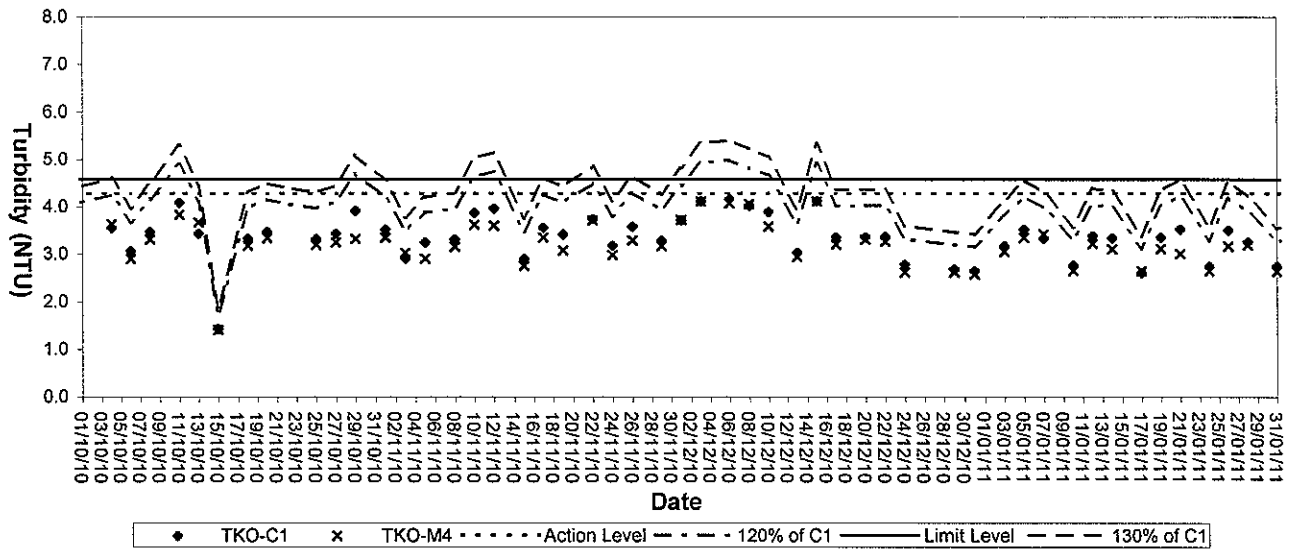




Turbidity (Depth-average) at Mid-Flood Tide

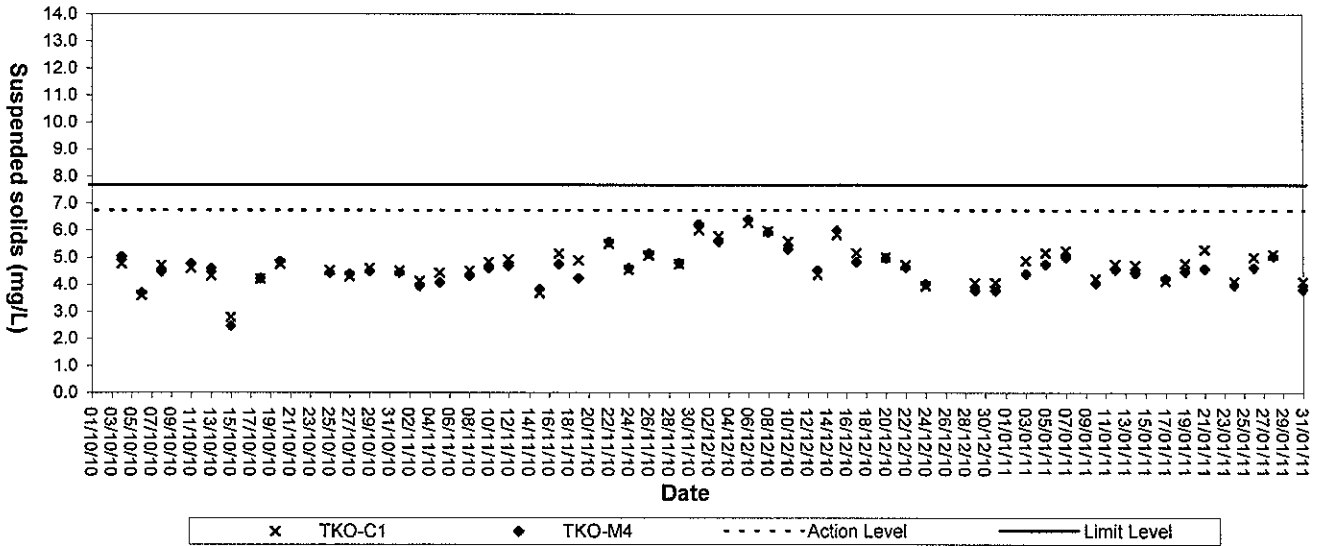


Turbidity (Depth-average) at Mid-Ebb Tide

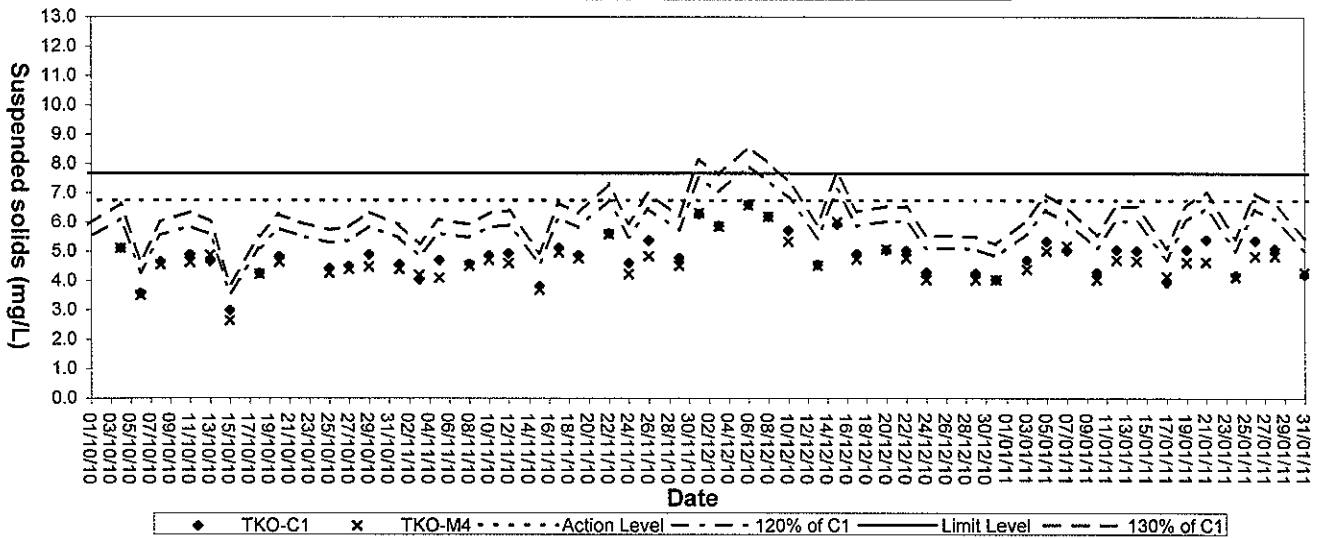




Suspended solids (Depth-average) at Mid-Flood Tide



Suspended Solids (Depth-average) at Mid-Ebb Tide



Appendix E

Weather Condition

Extract of Meteorological Observations for Tseung Kwan O Automatic Weather Station, January 2011

Date	Mean Pressure at M.S.L. (hPa)	Air Temperature			Mean Dew Point Temperature (deg C)	Relative Humidity		
		Max. (deg C)	Mean (deg C)	Min. (deg C)		Max. (%)	Mean (%)	Min. (%)
Jan 1	*****	17.9	14.3	10.5	4.5	71	53	39
Jan 2	*****	15.7	14.4	13.3	7.3	72	62	49
Jan 3	*****	14.9	12.7	11.5	7.3	78	70	58
Jan 4	*****	13.5	11.8	10.0	9.0	93	83	74
Jan 5	*****	18.1	14.9	13.0	11.1	88	78	63
Jan 6	*****	16.9	13.4	10.4	7.2	91	67	47
Jan 7	*****	13.8	9.9	8.4	2.7	72	61	46
Jan 8	*****	16.9	11.3	7.6	5.2	88	68	44
Jan 9	*****	19.3	13.6	8.9	4.6	83	56	36
Jan 10	*****	17.1	12.4	9.6	2.6	74	52	33
Jan 11	*****	12.3	10.3	7.4	2.5	74	59	45
Jan 12	*****	9.3	7.7	6.2	5.8	95	88	72
Jan 13	*****	16.0	11.8	8.9	7.9	93	78	54
Jan 14	*****	20.6	15.1	11.7	10.3	93	75	46
Jan 15	*****	15.8	12.8	9.2	3.5	94	55	34
Jan 16	*****	13.7	10.4	8.0	1.1	72	53	39
Jan 17	*****	15.2	11.0	7.5	3.3	79	60	36
Jan 18	*****	17.6	13.6	11.8	8.4	90	72	49
Jan 19	*****	19.0	14.9	12.1	10.9	91	78	53
Jan 20	*****	18.5	15.5	13.8	9.2	91	67	49
Jan 21	*****	18.1	13.1	9.4	4.8	77	58	41
Jan 22	*****	14.2	11.7	9.1	6.9	84	72	63
Jan 23	*****	20.0	14.8	11.4	8.5	86	68	43
Jan 24	*****	16.8	13.4	10.2	6.2	78	62	47
Jan 25	*****	17.4	13.5	11.4	7.8	84	70	49
Jan 26	*****	19.2	14.3	9.8	9.5	94	75	48
Jan 27	*****	18.9	15.5	13.6	10.9	87	75	54
Jan 28	*****	16.7	14.4	12.2	7.8	89	66	49
Jan 29	*****	15.1	12.3	9.9	1.5	61	48	36
Jan 30	*****	15.6	11.3	7.4	1.0	60	49	38
Jan 31	*****	16.1	12.2	9.6	3.7	81	57	37
Mean	*****	16.5	12.8	10.1	6.2	83	66	47
Maximum	*****	20.6	15.5	13.8	11.1	95	88	74
Minimum	*****	9.3	7.7	6.2	1.0	60	48	33

Extract of Meteorological Observations for Tseung Kwan O Automatic Weather Station, January 2011

Date	Total Rainfall (mm)	Prevailing Wind Direction (degrees)	Mean Wind Speed (km/h)
Jan 1	0.0	070	7.3
Jan 2	0.0	030	11.3
Jan 3	0.0	070	8.0
Jan 4	0.5	050	8.1
Jan 5	0.0	040	6.6
Jan 6	0.0	070	8.8
Jan 7	0.0	070	7.5
Jan 8	0.0	080	4.2
Jan 9	0.0	070	7.6
Jan 10	0.0	080#	6.7#
Jan 11	0.0	350	8.0
Jan 12	3.5	070	5.9
Jan 13	0.0	070	5.2
Jan 14	0.0	080	4.0
Jan 15	0.0	060	12.0
Jan 16	0.0	050	8.8
Jan 17	0.0	070	7.1
Jan 18	0.0	020	7.8
Jan 19	0.0	030	7.4
Jan 20	0.0	070	7.6
Jan 21	0.0	070	9.3
Jan 22	0.0	080	7.2
Jan 23	0.0	080	5.7
Jan 24	0.0	080	7.6
Jan 25	0.0	060	7.2
Jan 26	0.0	030	6.3
Jan 27	0.0	020	7.0
Jan 28	0.0	070	8.3
Jan 29	0.0	070	9.9
Jan 30	0.0	060	8.0
Jan 31	0.0	070	6.5
Mean	-----	070#	7.5#
Total	4.0	---	-----
Maximum	3.5	---	12.0#
Minimum	0.0	---	4.0#

*** unavailable

missing (less than 24 hourly observations a day)

Rainfall measured in increment of 0.5 mm. Amount of < 0.5 mm cannot be detected



Appendix F

Event-Action Plans

EVENT/ACTION PLAN FOR AIR QUALITY EXCEEDANCE

ACTION

	ET Leader	IC(E)	ER	Contractor
ACTION LEVEL				
1. Exceedance for one sample	<ol style="list-style-type: none"> 1. Identify source, investigate the causes of exceedance and propose remedial measures 2. Inform ER, IC(E) and Contractor 3. Repeat measurement to confirm finding 4. Increase monitoring frequency to daily 	<ol style="list-style-type: none"> 1. Check monitoring data submitted by the ET 2. Check contractor's working method 	<ol style="list-style-type: none"> 1. Notify Contractor 	<ol style="list-style-type: none"> 1. Rectify any unacceptable practise 2. Amend working methods if appropriate
2. Exceedance for two or more consecutive samples	<ol style="list-style-type: none"> 1. Identify source, investigate the causes of exceedance and propose remedial measures 2. Inform IC(E) and Contractor 3. Repeat measurements to confirm finding 4. Increase monitoring frequency to daily 5. Discuss with IC(E) and Contractor on remedial actions 6. If exceedance continues, arrange meeting with IC(E) and ER. 7. If exceedance stops, cease additional monitoring 	<ol style="list-style-type: none"> 1. Check monitoring data submitted by the ET 2. Check Contractor's working method 3. Discuss with ET and Contractor on possible remedial measures 4. Advise the ER on the effectiveness of the proposed remedial measures 5. Supervise implementation of remedial measures 	<ol style="list-style-type: none"> 1. Confirm receipt of notification of failure in writing 2. Notify the Contractor 3. Ensure remedial measures properly implemented 	<ol style="list-style-type: none"> 1. Submit proposals for remedial actions to IC(E) within 3 working days of notification 2. Implement the agreed proposals 3. Amend proposal if appropriate
LIMIT LEVEL				
1. Exceedance for one sample	<ol style="list-style-type: none"> 1. Identify source, investigate the causes of exceedance and propose remedial measures 2. Inform ER, Contractor and EPD 3. Repeat measurement to confirm finding 4. Increase monitoring frequency to daily 5. Assess the effectiveness of Contractor's remedial actions and keep IC(E), EPD and ER informed of the results 	<ol style="list-style-type: none"> 1. Check monitoring data submitted by the ET 2. Check Contractor's working method 3. Discuss with ET and Contractor on possible remedial measures 4. Advise the ER on the effectiveness of the proposed remedial measures 5. Supervise implementation of remedial measures 	<ol style="list-style-type: none"> 1. Confirm receipt of notification of failure in writing 2. Notify the Contractor 3. Ensure remedial measures properly implemented 	<ol style="list-style-type: none"> 1. Take immediate action to avoid further exceedance. 2. Submit proposals for remedial actions to IC(E) within 3 working days of notification 3. Implement the agreed proposals 4. Amend proposal if appropriate.

EVENT

EVENT/ACTION PLAN FOR AIR QUALITY EXCEEDANCE

ACTION

	ET Leader	IC(E)	ER	Contractor
<p>2. Exceedance for two or more consecutive samples</p>	<ol style="list-style-type: none"> 1. Identify source, investigate the causes of exceedance and propose remedial measures 2. Notify IC(E), ER, EPD and Contractor 3. Repeat measurement to confirm finding 4. Increase monitoring frequency to daily 5. Carry out analysis of contractor's working procedures to determine possible mitigation to be implemented 6. Arrange meeting with IC(E) and ER to discuss the remedial actions to be taken 7. Assess effectiveness of Contractor's remedial actions and keep IC(E), EPD and ER informed of the results 8. If exceedance stops, cease additional monitoring 	<ol style="list-style-type: none"> 1. Discuss amongst ER, ET and Contractor on the potential remedial actions 2. Review Contractor's remedial actions whenever necessary to assure their effectiveness and advise the ER accordingly 3. Supervise the implementation of remedial measures 	<ol style="list-style-type: none"> 1. Confirm receipt of notification of failure in writing 2. Notify Contractor 3. In consultation with the IC(E), agree with the Contractor on the remedial measures to be implemented 4. Ensure remedial measures are properly implemented 5. If exceedances continues, consider what portion of the work is responsible and instruct the Contractor to stop that portion of work until the exceedance is abated 	<ol style="list-style-type: none"> 1. Take immediate action to avoid further exceedances 2. Submit proposals for remedial actions to IC(E) within 3 working days of notification 3. Implement the agreed proposals 4. Resubmit proposals if problem still not under control 5. Stop the relevant activity of works as determined by the ER until the exceedance is abated

EVENT/ACTION PLAN FOR NOISE EXCEEDANCE

EVENT	ACTION			
	ET Leader	IC(E)	ER	Contractor
Action Level	<ol style="list-style-type: none"> 1. Notify the IC(E) and the Contractor. 2. Carry out investigation. 3. Report the results of investigation to the IC(E) and the Contractor. 4. Discuss with the Contractor and formulate remedial measures. 5. Increase monitoring frequency to check mitigation effectiveness 	<ol style="list-style-type: none"> 1. Review the analysed results submitted by the ET. 2. Review the proposed remedial measures by the Contractor and advise the ER accordingly. 3. Supervise the implementation of remedial measures. 	<ol style="list-style-type: none"> 1. Confirm receipt of notification of failure in writing. 2. Notify the Contractor. 3. Require the Contractor to propose remedial measures for the analysed noise problem. 4. Ensure remedial measures are properly implemented. 	<ol style="list-style-type: none"> 1. Submit noise mitigation proposals to IC(E). 2. Implement noise mitigation proposals.
Limit Level	<ol style="list-style-type: none"> 1. Notify the IC(E), the ER, the EPD and the Contractor. 2. Identify source. 3. Repeat measurement to confirm findings. 4. Increase monitoring frequency. 5. Carry out analysis of Contractor's working procedures to determine possible mitigation to be implemented. 6. Inform the IC(E), the ER and the EPD the causes & actions taken for the exceedances. 7. Assess effectiveness of Contractor's remedial actions and keep the IC(E), the EPD and the ER informed of the results 8. If exceedance due to the construction works stops, cease additional monitoring 	<ol style="list-style-type: none"> 1. Discuss amongst the ER, the ET Leader and the Contractor on the potential remedial actions. 2. Review the Contractor's remedial actions whenever necessary to assure their effectiveness and advise the ER accordingly. 3. Supervise the implementation of remedial measures. 	<ol style="list-style-type: none"> 1. Confirm receipt of notification of failure in writing. 2. Notify the Contractor. 3. Require the Contractor to propose remedial measures for the analysed noise problem. 4. Ensure remedial measures are properly implemented. 5. If exceedances continue, consider what activity of the work is responsible and instruct the Contractor to stop that activity of work until the exceedances is abated. 	<ol style="list-style-type: none"> 1. Take immediate action to avoid further exceedance 2. Submit proposals for remedial actions to IC(E) within 3 working days of notification. 3. Implement the agreed proposals. 4. Resubmit proposals if problem still not under control. 5. Stop the relevant activity of works as determined by the ER until the exceedances is abated.

EVENT AND ACTION PLAN FOR WATER QUALITY EXCEEDANCE

Event	ACTION			IEC
	ET Leader	Contractor	ER	
<p>Action level being exceeded by one sampling day</p>	<ol style="list-style-type: none"> 1. Identify source(s) of impact; 2. Repeat in-situ measurement to confirm findings; 3. Notify Contractor in writing within 24 hours of identification of the exceedance 4. Check monitoring data, all plant, equipment and Contractor's working methods; 5. Carry out investigation 6. Report the results of investigation to the Contractor within 3 working days of identification of exceedance and advise contractor if exceedance is due to contractor's construction works 7. Discuss mitigation measures with Contractor if exceedance is due to the construction works within 4 working days 8. Repeat measurement on next day of exceedance if exceedance is due to the construction works 	<ol style="list-style-type: none"> 1. Notify the ER and IEC in writing within 24 hours of identification of exceedance 2. Rectify unacceptable practice; 3. Check all plant and equipment; 4. Submit investigation report to IEC and ER within 3 working days of the identification of an exceedance 5. Consider changes of working method if exceedance is due to the construction works 6. Discuss with ET, IEC and ER and propose mitigation measures to IEC and ER if exceedance is due to the construction works within 4 working days of identification of an exceedance 7. Implement the agreed mitigation measures within reasonable time scale 	<ol style="list-style-type: none"> 1. Notify EPD and other relevant governmental agencies in writing within 24 hours of the identification of the exceedance 2. Discuss with IEC, ET and Contractor on the proposed mitigation measures; 3. Require contractor to propose remedial measures for the analysed problem if related to the construction works 4. Ensure remedial measures are properly implemented 5. Assess the effectiveness of the mitigation measure 	<ol style="list-style-type: none"> 1. Check monitoring data submitted by ET 2. Confirm ET assessment if exceedance is due / not due to the works 3. Discuss with ET, ER and Contractor on the mitigation measures 4. Review contractor's mitigation measures whenever necessary to ensure their effectiveness and advise the ER accordingly 5. Supervise the implementation of mitigation measures

EVENT AND ACTION PLAN FOR WATER QUALITY

Event	ACTION			IEC
	ET Leader	Contractor	ER	
<p>Action level being exceeded by more than one consecutive sampling days</p>	<ol style="list-style-type: none"> 1. Identify source(s) of impact; 2. Repeat in-situ measurement to confirm findings 3. Notify Contractor in writing within 24 hours of identification 4. Check monitoring data, all plant, equipment and Contractor's working methods; 5. Carry out investigation 6. Report the results of investigation to the Contractor within 3 working days of identification of exceedance and advise contractor if exceedance is due to contractor's construction works 7. Discuss mitigation measures with IEC and Contractor within 4 working of identification of an exceedance 8. Ensure mitigation measures are implemented; 9. Prepare to increase the monitoring frequency to daily; 10. Repeat measurement on next day of exceedance. 	<ol style="list-style-type: none"> 1. Notify IEC and ER in writing within 24 hours of identification of exceedance 2. Rectify unacceptable practice; 3. Check all plant and equipment; 4. Consider changes of working methods; 5. Submit the results of the investigation to IEC and ER within 3 working days of the identification of an exceedance 6. Discuss with ET, IEC and ER and propose mitigation measures to IEC and ER within 4 working days of identification of an exceedance 7. Implement the agreed mitigation measures within reasonable time scale 	<ol style="list-style-type: none"> 1. Notify EPD and other relevant governmental agencies in writing within 24 hours of the identification of the exceedance 2. Discuss with IEC, ET and Contractor on the proposed mitigation measures; 3. Require contractor to propose remedial measures for the analysed problem if related to the construction works 4. Ensure remedial measures are properly implemented 5. Assess the effectiveness of the mitigation measure 	<ol style="list-style-type: none"> 1. Check monitoring data submitted by ET 2. Confirm ET assessment if exceedance is due / not due to the works 3. Discuss with ET, ER and Contractor on the mitigation measures. 4. Review contractor's mitigation measures whenever necessary to ensure their effectiveness and advise the ER accordingly 5. Assess the effectiveness of the implemented mitigation measures.

EVENT AND ACTION PLAN FOR WATER QUALITY EXCEEDANCE

Event	ACTION			IEC
	ET Leader	Contractor	ER	
Limit level being exceeded by one sampling day	<ol style="list-style-type: none"> 1. Repeat in-situ measurement to confirm findings; 2. Identify source(s) of impact; 3. Notify Contractor in writing within 24 hours of identification of the exceedance 4. Check monitoring data, all plant, equipment and Contractor's working methods; 5. Carry out investigation 6. Report the results of investigation to the Contractor within 3 working days of identification of exceedance and advise contractor if exceedance is due to contractor's construction works 7. Discuss mitigation measures with IEC, ER and Contractor within 4 working of identification of an exceedance 8. Ensure mitigation measures are implemented; 9. Increase the monitoring frequency to daily until no exceedance of Limit Level. 	<ol style="list-style-type: none"> 1. Notify IEC and ER in writing; within 24 hours of the identification of the exceedance 2. Rectify unacceptable practice; 3. Check all plant and equipment; 4. Consider changes of working methods; 5. Submit the results of the investigation to IEC and ER within 3 working days of the identification of an exceedance 6. Discuss with ET, IEC and ER and propose mitigation measures to IEC and ER within 4 working days of the identification of an exceedance 7. Implement the agreed mitigation measures within reasonable time scale 	<ol style="list-style-type: none"> 1. Notify EPD and other relevant governmental agencies in writing within 24 hours of identification of exceedance 2. Discuss with IEC, ET and Contractor on the proposed mitigation measures; 3. Request Contractor to critically review the working methods; 4. Ensure remedial measures are properly implemented 5. Assess the effectiveness of the implemented mitigation measures. 	<ol style="list-style-type: none"> 1. Check monitoring data submitted by ET 2. Confirm ET assessment if exceedance is due / not due to the works 3. Discuss with ET, ER and Contractor on the mitigation measures. 4. Review proposals on mitigation measures submitted by Contractor and advise the ER accordingly. 5. Assess the effectiveness of the implemented mitigation measures

EVENT AND ACTION PLAN FOR WATER QUALITY EXCEEDANCE

ACTION

Event	ET Leader	Contractor	ER	IEC
<p>Limit Level being exceeded by more than one consecutive sampling days</p>	<ol style="list-style-type: none"> 1. Repeat in-situ measurement to confirm findings; 2. Identify source(s) of impact; 3. Notify Contractor in writing within 24 hours of identification of the exceedance 4. Check monitoring data, all plant, equipment and Contractor's working methods; 5. Carry out investigation 6. Report the results of investigation to the Contractor within 3 working days of identification of exceedance and advise contractor if exceedance is due to contractor's construction works 7. Discuss mitigation measures with IEC, ER and Contractor; 8. Ensure mitigation measures are implemented; 9. Increase the monitoring frequency to daily until no exceedance of Limit Level for two consecutive days. 	<ol style="list-style-type: none"> 1. Notify ER and IEC in writing within 24 hours of the identification of the exceedance and 2. Rectify unacceptable practice; 3. Check all plant and equipment; 4. Consider changes of working methods; 8. Submit the results of the investigation to IEC and ER within 3 working days of the identification of an exceedance 5. Discuss with ET, IEC and ER and propose mitigation measures to IEC and ER within 4 working days; 6. Implement the agreed mitigation measures within reasonable time scale 7. As directed by the Engineer, to slow down or to stop all or part of the marine work or construction activities. 	<ol style="list-style-type: none"> 1. Notify EPD and other relevant governmental agencies in writing within 24 hours of identification of exceedance 2. Discuss with IEC, ET and Contractor on the proposed mitigation measures; 3. Request Contractor to critically review the working methods; 6. Ensure remedial measures are properly implemented 4. Assess the effectiveness of the implemented mitigation measures; 5. Consider and instruct, if necessary, the Contractor to slow down or to stop all or part of the marine work until no exceedance of Limit Level. 	<ol style="list-style-type: none"> 1. Check monitoring data submitted by ET 2. Confirm ET assessment if exceedance is due / not due to the works 3. Discuss with ER, ET and Contractor on the mitigation measures. 4. Review proposals on mitigation measures submitted by Contractor and advise the ER accordingly. 5. Assess the effectiveness of the implemented mitigation measures.



Appendix G

Works Programme

Master Programme of Contract No. CV/2009/02 - Handling of Surplus Public Fill

Site Location : TKO Area 137

ID	Activity	Original Duration	Start	Finish
S101000	Taking Over the Existing Facilities	0	19/01/2010	
S102000	Operation	1096	19/01/2010	18/01/2013
S103000	Operation and Maintenance of Tipping Halls	1096	19/01/2010	18/01/2013
S104000	Provision and Operation of a Crushing Plant	1096	19/01/2010	18/01/2013
S105000	Handing Over the Facilities to the Employer	0		18/01/2013
A101000	Removal of Stockpile Area A3	100	19/01/2010	28/04/2010
A102000	Site Formation	7	22/04/2010	28/04/2010
A103000	Provision of New Combined Reception and Exit Offices	90	29/04/2010	27/07/2010
A104000	Provision of Inspection Platform	60	28/07/2010	25/09/2010
A105000	Provision of Measurement Systems	60	28/07/2010	25/09/2010
A106000	Provision of Surveillance Systems	60	28/07/2010	25/09/2010
A107000	Provision of Wheel Washing Facilities	60	28/07/2010	25/09/2010
A109000	Testing, Commissioning & Handover	21	14/09/2010	10/04/2010
A109100	Removal of Existing Combined Reception & Exit Offices & other Facilities A3	14	10/05/2010	18/10/2010
A109200	Removal of Existing Combined Reception & Exit Offices & other Facilities A6	14	10/05/2010	18/10/2010
A201000	Removal of Stockpile Area at Portion A6	316	19/01/2010	30/11/2010
A209100	Construction of Access Road at Portion A6	60	20/10/2010	18/12/2010
A209200	Construction of Access Road at Portion A3	61	19/10/2010	18/12/2010



Appendix H

IEC's Site Audit Records

ENVIRON

Ref.: CEDPFRSFEM00_0_0447L.11

6 January 2011

By Post and Fax No.: 2714 0113

Civil Engineering and Development Department
Fill Management Division
5/F, Civil Engineering and Development Building
101 Princess Margaret Road
Kowloon, Hong Kong

Attention: Mr. C.Y. LIU

Dear Mr. LIU,


**Re: Contract No. CV/2009/02
Handling of Surplus Public Fill
IEC Site Inspection at TKO Area 137 on 6 January 2011**

Further to the IEC Environmental Site Inspection with the representatives of CEDD, ET and the Contractor carried out on 6 January 2011, please find attached a copy of the completed checklist (Ref No.: CEDPFRSFEM00_110106_TKOFB) for your record.

Five follow-up actions and two observations were recorded during this site inspection with its details summarized in the checklist for your reference.

Thank you very much for your attention and please do not hesitate to contact our Jason Lai or the undersigned should you have any queries.

Yours faithfully,



Tony Cheng
Independent Environmental Checker

c.c. CEDD Site Office
CHCSJV
ETS

Attn: Mr. K L Lee
Attn: Mr. Dennis Tang
Attn: Ms. Linda Law

Fax No.: 2623 9122
Fax No.: 2247 4108
Fax No.: 2695 3944

Q:\Projects\CEDPFRSFEM00\Corr\CEDPFRSFEM00_0_0447L.11.doc

ENVIRON

Contract No.: CV/2009/02
 Handling of Surplus Public Fill

Environmental Inspection Checklist – TKO Area 137 Fill Bank

Project:	Contract No.: CV/2009/02 Handling of Surplus Public Fill	Checklist No.	CEDPFRSFEM00_110106_TKOFB
Inspection		Inspected by	
Date:	6 January 2011	CEDD:	C.K. WOO
Time:	10:00	IEC:	JASON LAY
Location:	TKO Area 137	ET:	LINDA LAW
		Contractor:	M.H. CHEUNG

PART A: GENERAL INFORMATION

Weather: Sunny Fine Cloudy Rainy
 Temperature: °C
 Humidity: High Moderate Low
 Wind: Strong Breeze Light Calm

PART B: SITE AUDIT

	Not Obs.	Yes	No	Follow up	N/A	Photo/Remarks
Section 1: Water Quality						
1.01	<input type="checkbox"/>	<input checked="" type="checkbox"/>	<input type="checkbox"/>	<input type="checkbox"/>	<input type="checkbox"/>	
1.02	<input type="checkbox"/>	<input checked="" type="checkbox"/>	<input type="checkbox"/>	<input type="checkbox"/>	<input type="checkbox"/>	
1.03	<input type="checkbox"/>	<input checked="" type="checkbox"/>	<input type="checkbox"/>	<input type="checkbox"/>	<input type="checkbox"/>	
1.04	<input type="checkbox"/>	<input checked="" type="checkbox"/>	<input type="checkbox"/>	<input type="checkbox"/>	<input type="checkbox"/>	
1.05	<input type="checkbox"/>	<input checked="" type="checkbox"/>	<input type="checkbox"/>	<input type="checkbox"/>	<input type="checkbox"/>	
1.06	<input type="checkbox"/>	<input checked="" type="checkbox"/>	<input type="checkbox"/>	<input type="checkbox"/>	<input type="checkbox"/>	
1.07	<input type="checkbox"/>	<input checked="" type="checkbox"/>	<input type="checkbox"/>	<input type="checkbox"/>	<input type="checkbox"/>	
1.08	<input type="checkbox"/>	<input checked="" type="checkbox"/>	<input type="checkbox"/>	<input type="checkbox"/>	<input type="checkbox"/>	
1.09	<input checked="" type="checkbox"/>	<input type="checkbox"/>	<input type="checkbox"/>	<input type="checkbox"/>	<input type="checkbox"/>	
1.10	<input checked="" type="checkbox"/>	<input type="checkbox"/>	<input type="checkbox"/>	<input type="checkbox"/>	<input type="checkbox"/>	
1.11	<input type="checkbox"/>	<input checked="" type="checkbox"/>	<input type="checkbox"/>	<input type="checkbox"/>	<input type="checkbox"/>	
1.12	<input type="checkbox"/>	<input checked="" type="checkbox"/>	<input type="checkbox"/>	<input type="checkbox"/>	<input type="checkbox"/>	
1.13	<input type="checkbox"/>	<input checked="" type="checkbox"/>	<input type="checkbox"/>	<input type="checkbox"/>	<input type="checkbox"/>	
1.14	<input type="checkbox"/>	<input checked="" type="checkbox"/>	<input type="checkbox"/>	<input type="checkbox"/>	<input type="checkbox"/>	
1.15	<input type="checkbox"/>	<input checked="" type="checkbox"/>	<input type="checkbox"/>	<input type="checkbox"/>	<input type="checkbox"/>	
1.16	<input type="checkbox"/>	<input checked="" type="checkbox"/>	<input type="checkbox"/>	<input type="checkbox"/>	<input type="checkbox"/>	
1.17	<input type="checkbox"/>	<input type="checkbox"/>	<input type="checkbox"/>	<input checked="" type="checkbox"/>	<input type="checkbox"/>	Fu① i pia 2
1.18	<input checked="" type="checkbox"/>	<input type="checkbox"/>	<input type="checkbox"/>	<input type="checkbox"/>	<input type="checkbox"/>	
1.19	<input type="checkbox"/>	<input checked="" type="checkbox"/>	<input type="checkbox"/>	<input type="checkbox"/>	<input type="checkbox"/>	
1.20	<input type="checkbox"/>	<input checked="" type="checkbox"/>	<input type="checkbox"/>	<input type="checkbox"/>	<input type="checkbox"/>	

ENVIRONContract No.: CV/2009/02
Handling of Surplus Public Fill

Environmental Inspection Checklist – TKO Area 137 Fill Bank

	Not Obs.	Yes	No	Follow up	N/A	Photo/Remarks
1.21	<input type="checkbox"/>	<input checked="" type="checkbox"/>	<input type="checkbox"/>	<input type="checkbox"/>	<input type="checkbox"/>	
1.22	<input type="checkbox"/>	<input checked="" type="checkbox"/>	<input type="checkbox"/>	<input type="checkbox"/>	<input type="checkbox"/>	
1.23	<input type="checkbox"/>	<input checked="" type="checkbox"/>	<input type="checkbox"/>	<input type="checkbox"/>	<input type="checkbox"/>	
1.24	<input type="checkbox"/>	<input checked="" type="checkbox"/>	<input type="checkbox"/>	<input type="checkbox"/>	<input type="checkbox"/>	
1.25	<input type="checkbox"/>	<input checked="" type="checkbox"/>	<input type="checkbox"/>	<input type="checkbox"/>	<input type="checkbox"/>	
1.26	<input checked="" type="checkbox"/>	<input type="checkbox"/>	<input type="checkbox"/>	<input type="checkbox"/>	<input type="checkbox"/>	
1.27	<input checked="" type="checkbox"/>	<input type="checkbox"/>	<input type="checkbox"/>	<input type="checkbox"/>	<input type="checkbox"/>	
1.28	<input type="checkbox"/>	<input checked="" type="checkbox"/>	<input type="checkbox"/>	<input type="checkbox"/>	<input type="checkbox"/>	
1.29	<input type="checkbox"/>	<input type="checkbox"/>	<input type="checkbox"/>	<input type="checkbox"/>	<input checked="" type="checkbox"/>	
Section 2: Air Quality						
2.01	<input type="checkbox"/>	<input checked="" type="checkbox"/>	<input type="checkbox"/>	<input type="checkbox"/>	<input type="checkbox"/>	
2.02	<input type="checkbox"/>	<input checked="" type="checkbox"/>	<input type="checkbox"/>	<input type="checkbox"/>	<input type="checkbox"/>	
2.03	<input type="checkbox"/>	<input checked="" type="checkbox"/>	<input type="checkbox"/>	<input type="checkbox"/>	<input type="checkbox"/>	
2.04	<input type="checkbox"/>	<input checked="" type="checkbox"/>	<input type="checkbox"/>	<input type="checkbox"/>	<input type="checkbox"/>	
2.05	<input type="checkbox"/>	<input checked="" type="checkbox"/>	<input type="checkbox"/>	<input type="checkbox"/>	<input type="checkbox"/>	
2.06	<input type="checkbox"/>	<input checked="" type="checkbox"/>	<input type="checkbox"/>	<input type="checkbox"/>	<input type="checkbox"/>	
2.07	<input type="checkbox"/>	<input checked="" type="checkbox"/>	<input type="checkbox"/>	<input type="checkbox"/>	<input type="checkbox"/>	
2.08	<input type="checkbox"/>	<input checked="" type="checkbox"/>	<input type="checkbox"/>	<input type="checkbox"/>	<input type="checkbox"/>	
2.09	<input type="checkbox"/>	<input checked="" type="checkbox"/>	<input type="checkbox"/>	<input type="checkbox"/>	<input type="checkbox"/>	
2.10	<input checked="" type="checkbox"/>	<input type="checkbox"/>	<input type="checkbox"/>	<input type="checkbox"/>	<input type="checkbox"/>	
2.11	<input type="checkbox"/>	<input checked="" type="checkbox"/>	<input type="checkbox"/>	<input type="checkbox"/>	<input type="checkbox"/>	
2.12	<input type="checkbox"/>	<input checked="" type="checkbox"/>	<input type="checkbox"/>	<input type="checkbox"/>	<input type="checkbox"/>	
2.13	<input type="checkbox"/>	<input checked="" type="checkbox"/>	<input type="checkbox"/>	<input type="checkbox"/>	<input type="checkbox"/>	
2.14	<input type="checkbox"/>	<input checked="" type="checkbox"/>	<input type="checkbox"/>	<input type="checkbox"/>	<input type="checkbox"/>	
2.15	<input type="checkbox"/>	<input checked="" type="checkbox"/>	<input type="checkbox"/>	<input type="checkbox"/>	<input type="checkbox"/>	
2.16	<input type="checkbox"/>	<input checked="" type="checkbox"/>	<input type="checkbox"/>	<input type="checkbox"/>	<input type="checkbox"/>	
2.17	<input checked="" type="checkbox"/>	<input type="checkbox"/>	<input type="checkbox"/>	<input type="checkbox"/>	<input type="checkbox"/>	
2.18	<input checked="" type="checkbox"/>	<input type="checkbox"/>	<input type="checkbox"/>	<input type="checkbox"/>	<input type="checkbox"/>	
2.19	<input checked="" type="checkbox"/>	<input type="checkbox"/>	<input type="checkbox"/>	<input type="checkbox"/>	<input type="checkbox"/>	
2.20	<input checked="" type="checkbox"/>	<input type="checkbox"/>	<input type="checkbox"/>	<input type="checkbox"/>	<input type="checkbox"/>	

ENVIRONContract No.: CV/2009/02
Handling of Surplus Public Fill

Environmental Inspection Checklist – TKO Area 137 Fill Bank

	Not Obs.	Yes	No	Follow up	N/A	Photo/ Remarks
2.21	<input type="checkbox"/>	<input checked="" type="checkbox"/>	<input type="checkbox"/>	<input type="checkbox"/>	<input type="checkbox"/>	
2.22	<input type="checkbox"/>	<input checked="" type="checkbox"/>	<input type="checkbox"/>	<input type="checkbox"/>	<input type="checkbox"/>	
Section 3: Noise						
3.01	<input type="checkbox"/>	<input checked="" type="checkbox"/>	<input type="checkbox"/>	<input type="checkbox"/>	<input type="checkbox"/>	
3.02	<input type="checkbox"/>	<input checked="" type="checkbox"/>	<input type="checkbox"/>	<input type="checkbox"/>	<input type="checkbox"/>	
3.03	<input type="checkbox"/>	<input checked="" type="checkbox"/>	<input type="checkbox"/>	<input type="checkbox"/>	<input type="checkbox"/>	
3.04	<input type="checkbox"/>	<input checked="" type="checkbox"/>	<input type="checkbox"/>	<input type="checkbox"/>	<input type="checkbox"/>	
3.05	<input checked="" type="checkbox"/>	<input type="checkbox"/>	<input type="checkbox"/>	<input type="checkbox"/>	<input type="checkbox"/>	
3.06	<input type="checkbox"/>	<input checked="" type="checkbox"/>	<input type="checkbox"/>	<input type="checkbox"/>	<input type="checkbox"/>	
3.07	<input type="checkbox"/>	<input checked="" type="checkbox"/>	<input type="checkbox"/>	<input type="checkbox"/>	<input type="checkbox"/>	
3.08	<input type="checkbox"/>	<input checked="" type="checkbox"/>	<input type="checkbox"/>	<input type="checkbox"/>	<input type="checkbox"/>	
3.09	<input type="checkbox"/>	<input checked="" type="checkbox"/>	<input type="checkbox"/>	<input type="checkbox"/>	<input type="checkbox"/>	
3.10	<input type="checkbox"/>	<input checked="" type="checkbox"/>	<input type="checkbox"/>	<input type="checkbox"/>	<input type="checkbox"/>	
Section 4: Waste/Chemical Management						
4.01	<input type="checkbox"/>	<input checked="" type="checkbox"/>	<input type="checkbox"/>	<input type="checkbox"/>	<input type="checkbox"/>	
4.02	<input type="checkbox"/>	<input checked="" type="checkbox"/>	<input type="checkbox"/>	<input type="checkbox"/>	<input type="checkbox"/>	
4.03	<input checked="" type="checkbox"/>	<input type="checkbox"/>	<input type="checkbox"/>	<input type="checkbox"/>	<input type="checkbox"/>	
4.04	<input checked="" type="checkbox"/>	<input type="checkbox"/>	<input type="checkbox"/>	<input type="checkbox"/>	<input type="checkbox"/>	
4.05	<input type="checkbox"/>	<input checked="" type="checkbox"/>	<input type="checkbox"/>	<input type="checkbox"/>	<input type="checkbox"/>	
4.06	<input type="checkbox"/>	<input type="checkbox"/>	<input type="checkbox"/>	<input checked="" type="checkbox"/>	<input type="checkbox"/>	obs (2); p12x13
4.07	<input type="checkbox"/>	<input checked="" type="checkbox"/>	<input type="checkbox"/>	<input type="checkbox"/>	<input type="checkbox"/>	
4.08	<input type="checkbox"/>	<input checked="" type="checkbox"/>	<input type="checkbox"/>	<input type="checkbox"/>	<input type="checkbox"/>	
4.09	<input type="checkbox"/>	<input checked="" type="checkbox"/>	<input type="checkbox"/>	<input type="checkbox"/>	<input type="checkbox"/>	
4.10	<input type="checkbox"/>	<input checked="" type="checkbox"/>	<input type="checkbox"/>	<input type="checkbox"/>	<input type="checkbox"/>	
4.11	<input type="checkbox"/>	<input checked="" type="checkbox"/>	<input type="checkbox"/>	<input type="checkbox"/>	<input type="checkbox"/>	
4.12	<input type="checkbox"/>	<input checked="" type="checkbox"/>	<input type="checkbox"/>	<input type="checkbox"/>	<input type="checkbox"/>	
4.13	<input type="checkbox"/>	<input checked="" type="checkbox"/>	<input type="checkbox"/>	<input type="checkbox"/>	<input type="checkbox"/>	

ENVIRONContract No.: CV/2009/02
Handling of Surplus Public Fill

Environmental Inspection Checklist – TKO Area 137 Fill Bank

	Not Obs.	Yes	No	Follow up	N/A	Photo/Remarks
4.14	<input type="checkbox"/>	<input checked="" type="checkbox"/>	<input type="checkbox"/>	<input type="checkbox"/>	<input type="checkbox"/>	
4.15	<input type="checkbox"/>	<input checked="" type="checkbox"/>	<input type="checkbox"/>	<input type="checkbox"/>	<input type="checkbox"/>	
4.16	<input type="checkbox"/>	<input checked="" type="checkbox"/>	<input type="checkbox"/>	<input type="checkbox"/>	<input type="checkbox"/>	
4.17	<input type="checkbox"/>	<input checked="" type="checkbox"/>	<input type="checkbox"/>	<input type="checkbox"/>	<input type="checkbox"/>	
4.18	<input type="checkbox"/>	<input checked="" type="checkbox"/>	<input type="checkbox"/>	<input type="checkbox"/>	<input type="checkbox"/>	
4.19	<input type="checkbox"/>	<input checked="" type="checkbox"/>	<input type="checkbox"/>	<input type="checkbox"/>	<input type="checkbox"/>	
4.20	<input type="checkbox"/>	<input checked="" type="checkbox"/>	<input type="checkbox"/>	<input type="checkbox"/>	<input type="checkbox"/>	
4.21	<input type="checkbox"/>	<input checked="" type="checkbox"/>	<input type="checkbox"/>	<input type="checkbox"/>	<input type="checkbox"/>	
4.22	<input type="checkbox"/>	<input checked="" type="checkbox"/>	<input type="checkbox"/>	<input type="checkbox"/>	<input type="checkbox"/>	
4.23	<input type="checkbox"/>	<input checked="" type="checkbox"/>	<input type="checkbox"/>	<input type="checkbox"/>	<input type="checkbox"/>	
4.24	<input type="checkbox"/>	<input checked="" type="checkbox"/>	<input type="checkbox"/>	<input type="checkbox"/>	<input type="checkbox"/>	
4.25	<input type="checkbox"/>	<input checked="" type="checkbox"/>	<input type="checkbox"/>	<input type="checkbox"/>	<input type="checkbox"/>	
4.26	<input type="checkbox"/>	<input checked="" type="checkbox"/>	<input type="checkbox"/>	<input type="checkbox"/>	<input type="checkbox"/>	
4.27	<input type="checkbox"/>	<input checked="" type="checkbox"/>	<input type="checkbox"/>	<input type="checkbox"/>	<input type="checkbox"/>	
4.28	<input type="checkbox"/>	<input checked="" type="checkbox"/>	<input type="checkbox"/>	<input type="checkbox"/>	<input type="checkbox"/>	
4.29	<input type="checkbox"/>	<input checked="" type="checkbox"/>	<input type="checkbox"/>	<input type="checkbox"/>	<input type="checkbox"/>	
4.30	<input type="checkbox"/>	<input checked="" type="checkbox"/>	<input type="checkbox"/>	<input type="checkbox"/>	<input type="checkbox"/>	
4.31	<input type="checkbox"/>	<input checked="" type="checkbox"/>	<input type="checkbox"/>	<input type="checkbox"/>	<input type="checkbox"/>	
4.32	<input type="checkbox"/>	<input checked="" type="checkbox"/>	<input type="checkbox"/>	<input type="checkbox"/>	<input type="checkbox"/>	
4.33	<input type="checkbox"/>	<input checked="" type="checkbox"/>	<input type="checkbox"/>	<input type="checkbox"/>	<input type="checkbox"/>	
Section 5: Landscape & Visual						
5.01	<input type="checkbox"/>	<input checked="" type="checkbox"/>	<input type="checkbox"/>	<input type="checkbox"/>	<input type="checkbox"/>	
5.02	<input type="checkbox"/>	<input checked="" type="checkbox"/>	<input type="checkbox"/>	<input type="checkbox"/>	<input type="checkbox"/>	
5.03	<input type="checkbox"/>	<input checked="" type="checkbox"/>	<input type="checkbox"/>	<input type="checkbox"/>	<input type="checkbox"/>	
5.04	<input type="checkbox"/>	<input checked="" type="checkbox"/>	<input type="checkbox"/>	<input type="checkbox"/>	<input type="checkbox"/>	
5.05	<input type="checkbox"/>	<input checked="" type="checkbox"/>	<input type="checkbox"/>	<input type="checkbox"/>	<input type="checkbox"/>	

ENVIRON

Contract No.: CV/2009/02
 Handling of Surplus Public Fill

Environmental Inspection Checklist – TKO Area 137 Fill Bank

	Not Obs.	Yes	No	Follow up	N/A	Photo/Remarks
Section 6: Others						
6.01 Is the fill bank site restricted access by the general public?	<input type="checkbox"/>	<input checked="" type="checkbox"/>	<input type="checkbox"/>	<input type="checkbox"/>	<input type="checkbox"/>	
6.02 Is environmental permit displaced conspicuously on site?	<input type="checkbox"/>	<input type="checkbox"/>	<input type="checkbox"/>	<input checked="" type="checkbox"/>	<input type="checkbox"/>	obs ①; p11
Section 7: Follow-up for the Previous Environmental Inspection on date 23.12.10 (Ref No. CEDPFRSFEM00_101223_TKOFB)						
Is the situation in item <u>Fu ①</u> improved / rectified?	<input type="checkbox"/>	<input type="checkbox"/>	<input type="checkbox"/>	<input checked="" type="checkbox"/>	<input type="checkbox"/>	refer p1 & 2
Is the situation in item <u>Fu ②</u> improved / rectified?	<input type="checkbox"/>	<input checked="" type="checkbox"/>	<input type="checkbox"/>	<input type="checkbox"/>	<input type="checkbox"/>	closed; p4
Is the situation in item <u>Fu ③</u> improved / rectified?	<input type="checkbox"/>	<input checked="" type="checkbox"/>	<input type="checkbox"/>	<input type="checkbox"/>	<input type="checkbox"/>	closed; p6
Is the situation in item <u>Fu ④</u> improved / rectified?	<input type="checkbox"/>	<input checked="" type="checkbox"/>	<input type="checkbox"/>	<input type="checkbox"/>	<input type="checkbox"/>	closed; p8
Is the situation in item <u>Fu ⑤</u> improved / rectified?	<input type="checkbox"/>	<input checked="" type="checkbox"/>	<input type="checkbox"/>	<input type="checkbox"/>	<input type="checkbox"/>	closed; p10

Remarks:

Follow up the previous inspection:
 - All defects were rectified except item (Fu 1).
 observation during site inspection:
 ① The posted EP was not the updated.
 ② Debris / Rubbish was discarded at the grassland.

Signature: CEDD's Representative	Signature: IEC Auditor	Signature: ET Auditor	Signature: Contractor's Representative
Name: C. L. Woo	Name: KC LAI	Name: Linda Lam	Name: M H Cheung
Date:	Date: 6 JAN. 2011	Date: 6/1/11	Date: 6/1/2011

ENVIRON

Photo Record

Contract No.: CV/2009/02

Inspection Date: 6 January 2011

(1) Follow up the previous inspection

Checklist No.: CEDPFRSFEM00_101223TKOFB

Before



Photo 1

Silt Curtain

No silt curtain was installed near the contractor office side.

After



Photo 2

Silt Curtain

No silt curtain was installed. **(Follow up)**




Photo 3

Catchpit

Mud was accumulated at Catchpit and the discharge was observed not clear.



Photo 4

Catchpit

The silt screen was replaced and the discharge quality was improved. **(Closed)**

ENVIRON

Photo Record

Before




Photo 5
Beside CREO
Muddy water pond was observed.

After



Photo 6
Beside CREO
The uneven portion was paved and no water pond was observed. (Closed)



Photo 7
Water Filling Station No. 2
Oil was seeped from the drip tray.




Photo 8
Water Filling Station No. 2
The drip tray was replaced and no oil leaking was observed. (Closed)



Photo 9
Crushing Plant
Skip was observed full of C&D wastes.




Photo 10
Crushing Plant
Regular disposal of the wastes were conducted. (Closed)

ENVIRON

Photo Record

Contract No.: CV/2009/02

Inspection Date: 6 January 2011

(2) Observation during the site inspection

Checklist No.: CEDPFRSFEM00_110106TKOFB




Photo 11

Environmental Permit

The posted EP was not the updated.

The Contractor should display the updated EP for public information.



Photo 12 and 13

Vehicle Repairing Area

Debris was discarded at the grassland.

The Contractor should collect and dispose of the debris properly.



ENVIRON

Ref.: CEDPFRSFEM00_0_0472L.11

24 January 2011

By Post and Fax No.: 2714 0113

Civil Engineering and Development Department
Fill Management Division
5/F, Civil Engineering and Development Building
101 Princess Margaret Road
Kowloon, Hong Kong

Attention: Mr. C.Y. LIU

Dear Mr. LIU,


**Re: Contract No. CV/2009/02
Handling of Surplus Public Fill
IEC Site Inspection at TKO Area 137 on 21 January 2011**

Further to the IEC Environmental Site Inspection with the representatives of CEDD, ET and the Contractor carried out on 21 January 2011, please find attached a copy of the completed checklist (Ref No.: CEDPFRSFEM00_110121_TKOFB) for your record.

Three follow-up actions and two observations were recorded during this site inspection with its details summarized in the checklist for your reference.

Thank you very much for your attention and please do not hesitate to contact our Jason Lai or the undersigned should you have any queries.

Yours faithfully,



Tony Cheng
Independent Environmental Checker

c.c. CEDD Site Office
CHCSJV
ETS

Attn: Mr. K L Lee
Attn: Mr. Dennis Tang
Attn: Ms. Linda Law

Fax No.: 2623 9122
Fax No.: 2247 4108
Fax No.: 2695 3944

Q:\Projects\CEDPFRSFEM00\Corr\CEDPFRSFEM00_0_0472L.11.doc

ENVIRON

Contract No.: CV/2009/02
 Handling of Surplus Public Fill
 Environmental Inspection Checklist – TKO Area 137 Fill Bank

Project:	Contract No.: CV/2009/02 Handling of Surplus Public Fill	Checklist No.	CEDPFRSFEM00_110121_TKOFB
Inspection		Inspected by	
Date:	21 January 2011	CEDD:	K L LEE
Time:	14:30	IEC:	JASON LAI
Location:	TKO Area 137	ET:	LINDA LAW
		Contractor:	DENNIS TANG

PART A: GENERAL INFORMATION

Weather: Sunny Fine Cloudy Rainy
 Temperature: 18 °C
 Humidity: High Moderate Low
 Wind: Strong Breeze Light Calm

PART B: SITE AUDIT

		Not Obs.	Yes	No	Follow up	N/A	Photo/Remarks
Section 1: Water Quality							
1.01	Is an effluent discharge license obtained for the Project?	<input type="checkbox"/>	<input checked="" type="checkbox"/>	<input type="checkbox"/>	<input type="checkbox"/>	<input type="checkbox"/>	
1.02	Is the effluent discharged in accordance with the discharge licence?	<input type="checkbox"/>	<input checked="" type="checkbox"/>	<input type="checkbox"/>	<input type="checkbox"/>	<input type="checkbox"/>	
1.03	Is the discharge of turbid water avoided?	<input type="checkbox"/>	<input checked="" type="checkbox"/>	<input type="checkbox"/>	<input type="checkbox"/>	<input type="checkbox"/>	
1.04	Are temporary intercepting drains provided at the stockpiling area to divert polluted stormwater to the intercepting channels?	<input type="checkbox"/>	<input checked="" type="checkbox"/>	<input type="checkbox"/>	<input type="checkbox"/>	<input type="checkbox"/>	
1.05	Are all catchpits, sand and silt removal facilities, and the drainage and intercepting channels on site properly maintained?	<input type="checkbox"/>	<input checked="" type="checkbox"/>	<input type="checkbox"/>	<input type="checkbox"/>	<input type="checkbox"/>	
1.06	Is the stormwater intercepting system effective to collect of runoff and remove suspended solids before discharge?	<input type="checkbox"/>	<input checked="" type="checkbox"/>	<input type="checkbox"/>	<input type="checkbox"/>	<input type="checkbox"/>	
1.07	Is water retained in receptacles and standing water avoided to prevent mosquito breeding?	<input type="checkbox"/>	<input checked="" type="checkbox"/>	<input type="checkbox"/>	<input type="checkbox"/>	<input type="checkbox"/>	
1.08	Is the material properly covered to prevent washed away especially before rainstorm?	<input checked="" type="checkbox"/>	<input type="checkbox"/>	<input type="checkbox"/>	<input type="checkbox"/>	<input type="checkbox"/>	
1.09	Is the temporary slope surface covered with impermeable sheet or sprayed with water or protected by other method approved by CEDD when rainstorm is imminent or forecast?	<input checked="" type="checkbox"/>	<input type="checkbox"/>	<input type="checkbox"/>	<input type="checkbox"/>	<input type="checkbox"/>	
1.10	Is the final slope surface treated by compaction, followed by hydroseeding or other suitable surface stabiliser approved by CEDD to prevent washing away of stockpiled material?	<input checked="" type="checkbox"/>	<input type="checkbox"/>	<input type="checkbox"/>	<input type="checkbox"/>	<input type="checkbox"/>	
1.11	Is a wheel washing bay with high pressure water jets provided at the site exit?	<input type="checkbox"/>	<input checked="" type="checkbox"/>	<input type="checkbox"/>	<input type="checkbox"/>	<input type="checkbox"/>	
1.12	Is sand and silt settled out or removed before being discharged into storm drains?	<input type="checkbox"/>	<input checked="" type="checkbox"/>	<input type="checkbox"/>	<input type="checkbox"/>	<input type="checkbox"/>	
1.13	Are the manholes covered and sealed?	<input type="checkbox"/>	<input checked="" type="checkbox"/>	<input type="checkbox"/>	<input type="checkbox"/>	<input type="checkbox"/>	
1.14	Is sewage from toilets discharged in to a foul sewer, or chemical toilets provided?	<input type="checkbox"/>	<input checked="" type="checkbox"/>	<input type="checkbox"/>	<input type="checkbox"/>	<input type="checkbox"/>	
1.15	Is sewage from chemical toilets collected by a licensed contractor for disposal and maintenance of these facilities?	<input type="checkbox"/>	<input checked="" type="checkbox"/>	<input type="checkbox"/>	<input type="checkbox"/>	<input type="checkbox"/>	
1.16	Are tipping halls enclosed with top and 3-sides to prevent spillage of material into marine water?	<input type="checkbox"/>	<input checked="" type="checkbox"/>	<input type="checkbox"/>	<input type="checkbox"/>	<input type="checkbox"/>	
1.17	Is silt curtain provided at the outward side at the TKO basin near the barging point?	<input type="checkbox"/>	<input type="checkbox"/>	<input type="checkbox"/>	<input checked="" type="checkbox"/>	<input type="checkbox"/>	Full, refer p2
1.18	Is a waste collection vessel deployed to remove floating debris?	<input checked="" type="checkbox"/>	<input type="checkbox"/>	<input type="checkbox"/>	<input type="checkbox"/>	<input type="checkbox"/>	
1.19	Is foam, oil, grease, scum, litter or other objectionable matters avoided on the water in vicinity of the barging facilities during the work activities?	<input type="checkbox"/>	<input checked="" type="checkbox"/>	<input type="checkbox"/>	<input type="checkbox"/>	<input type="checkbox"/>	
1.20	Are the barges in right size such that adequate clearance is maintained between the vessels and the seabed at all states of the tide to ensure the undue turbidity is not generated by turbulence from vessel movement or propeller washing?	<input type="checkbox"/>	<input checked="" type="checkbox"/>	<input type="checkbox"/>	<input type="checkbox"/>	<input type="checkbox"/>	

ENVIRONContract No.: CV/2009/02
Handling of Surplus Public Fill

Environmental Inspection Checklist – TKO Area 137 Fill Bank

	Not Obs.	Yes	No	Follow up	N/A	Photo/ Remarks
1.21	<input type="checkbox"/>	<input checked="" type="checkbox"/>	<input type="checkbox"/>	<input type="checkbox"/>	<input type="checkbox"/>	
1.22	<input type="checkbox"/>	<input checked="" type="checkbox"/>	<input type="checkbox"/>	<input type="checkbox"/>	<input type="checkbox"/>	
1.23	<input type="checkbox"/>	<input checked="" type="checkbox"/>	<input type="checkbox"/>	<input type="checkbox"/>	<input type="checkbox"/>	
1.24	<input type="checkbox"/>	<input checked="" type="checkbox"/>	<input type="checkbox"/>	<input type="checkbox"/>	<input type="checkbox"/>	
1.25	<input type="checkbox"/>	<input checked="" type="checkbox"/>	<input type="checkbox"/>	<input type="checkbox"/>	<input type="checkbox"/>	
1.26	<input checked="" type="checkbox"/>	<input type="checkbox"/>	<input type="checkbox"/>	<input type="checkbox"/>	<input type="checkbox"/>	
1.27	<input checked="" type="checkbox"/>	<input type="checkbox"/>	<input type="checkbox"/>	<input type="checkbox"/>	<input type="checkbox"/>	
1.28	<input type="checkbox"/>	<input checked="" type="checkbox"/>	<input type="checkbox"/>	<input type="checkbox"/>	<input type="checkbox"/>	
1.29	<input type="checkbox"/>	<input type="checkbox"/>	<input type="checkbox"/>	<input type="checkbox"/>	<input checked="" type="checkbox"/>	
Section 2: Air Quality						
2.01	<input type="checkbox"/>	<input checked="" type="checkbox"/>	<input type="checkbox"/>	<input type="checkbox"/>	<input type="checkbox"/>	
2.02	<input type="checkbox"/>	<input checked="" type="checkbox"/>	<input type="checkbox"/>	<input type="checkbox"/>	<input type="checkbox"/>	
2.03	<input type="checkbox"/>	<input checked="" type="checkbox"/>	<input type="checkbox"/>	<input type="checkbox"/>	<input type="checkbox"/>	
2.04	<input type="checkbox"/>	<input checked="" type="checkbox"/>	<input type="checkbox"/>	<input type="checkbox"/>	<input type="checkbox"/>	
2.05	<input type="checkbox"/>	<input checked="" type="checkbox"/>	<input type="checkbox"/>	<input type="checkbox"/>	<input type="checkbox"/>	
2.06	<input type="checkbox"/>	<input checked="" type="checkbox"/>	<input type="checkbox"/>	<input type="checkbox"/>	<input type="checkbox"/>	
2.07	<input type="checkbox"/>	<input checked="" type="checkbox"/>	<input type="checkbox"/>	<input type="checkbox"/>	<input type="checkbox"/>	
2.08	<input type="checkbox"/>	<input type="checkbox"/>	<input type="checkbox"/>	<input checked="" type="checkbox"/>	<input type="checkbox"/>	Obs @ Dip 7
2.09	<input type="checkbox"/>	<input checked="" type="checkbox"/>	<input type="checkbox"/>	<input type="checkbox"/>	<input type="checkbox"/>	
2.10	<input checked="" type="checkbox"/>	<input type="checkbox"/>	<input type="checkbox"/>	<input type="checkbox"/>	<input type="checkbox"/>	
2.11	<input type="checkbox"/>	<input checked="" type="checkbox"/>	<input type="checkbox"/>	<input type="checkbox"/>	<input type="checkbox"/>	
2.12	<input type="checkbox"/>	<input checked="" type="checkbox"/>	<input type="checkbox"/>	<input type="checkbox"/>	<input type="checkbox"/>	
2.13	<input type="checkbox"/>	<input checked="" type="checkbox"/>	<input type="checkbox"/>	<input type="checkbox"/>	<input type="checkbox"/>	
2.14	<input type="checkbox"/>	<input checked="" type="checkbox"/>	<input type="checkbox"/>	<input type="checkbox"/>	<input type="checkbox"/>	
2.15	<input type="checkbox"/>	<input checked="" type="checkbox"/>	<input type="checkbox"/>	<input type="checkbox"/>	<input type="checkbox"/>	
2.16	<input type="checkbox"/>	<input checked="" type="checkbox"/>	<input type="checkbox"/>	<input type="checkbox"/>	<input type="checkbox"/>	
2.17	<input checked="" type="checkbox"/>	<input type="checkbox"/>	<input type="checkbox"/>	<input type="checkbox"/>	<input type="checkbox"/>	
2.18	<input checked="" type="checkbox"/>	<input type="checkbox"/>	<input type="checkbox"/>	<input type="checkbox"/>	<input type="checkbox"/>	
2.19	<input checked="" type="checkbox"/>	<input type="checkbox"/>	<input type="checkbox"/>	<input type="checkbox"/>	<input type="checkbox"/>	
2.20	<input checked="" type="checkbox"/>	<input type="checkbox"/>	<input type="checkbox"/>	<input type="checkbox"/>	<input type="checkbox"/>	

ENVIRONContract No.: CV/2009/02
Handling of Surplus Public Fill

Environmental Inspection Checklist – TKO Area 137 Fill Bank

	Not Obs.	Yes	No	Follow up	N/A	Photo/Remarks
2.21	<input type="checkbox"/>	<input checked="" type="checkbox"/>	<input type="checkbox"/>	<input type="checkbox"/>	<input type="checkbox"/>	
2.22	<input type="checkbox"/>	<input checked="" type="checkbox"/>	<input type="checkbox"/>	<input type="checkbox"/>	<input type="checkbox"/>	
Section 3: Noise						
3.01	<input type="checkbox"/>	<input checked="" type="checkbox"/>	<input type="checkbox"/>	<input type="checkbox"/>	<input type="checkbox"/>	
3.02	<input type="checkbox"/>	<input checked="" type="checkbox"/>	<input type="checkbox"/>	<input type="checkbox"/>	<input type="checkbox"/>	
3.03	<input type="checkbox"/>	<input checked="" type="checkbox"/>	<input type="checkbox"/>	<input type="checkbox"/>	<input type="checkbox"/>	
3.04	<input type="checkbox"/>	<input checked="" type="checkbox"/>	<input type="checkbox"/>	<input type="checkbox"/>	<input type="checkbox"/>	
3.05	<input checked="" type="checkbox"/>	<input type="checkbox"/>	<input type="checkbox"/>	<input type="checkbox"/>	<input type="checkbox"/>	
3.06	<input type="checkbox"/>	<input checked="" type="checkbox"/>	<input type="checkbox"/>	<input type="checkbox"/>	<input type="checkbox"/>	
3.07	<input type="checkbox"/>	<input checked="" type="checkbox"/>	<input type="checkbox"/>	<input type="checkbox"/>	<input type="checkbox"/>	
3.08	<input type="checkbox"/>	<input checked="" type="checkbox"/>	<input type="checkbox"/>	<input type="checkbox"/>	<input type="checkbox"/>	
3.09	<input type="checkbox"/>	<input checked="" type="checkbox"/>	<input type="checkbox"/>	<input type="checkbox"/>	<input type="checkbox"/>	
3.10	<input type="checkbox"/>	<input checked="" type="checkbox"/>	<input type="checkbox"/>	<input type="checkbox"/>	<input type="checkbox"/>	
Section 4: Waste/Chemical Management						
4.01	<input type="checkbox"/>	<input checked="" type="checkbox"/>	<input type="checkbox"/>	<input type="checkbox"/>	<input type="checkbox"/>	
4.02	<input type="checkbox"/>	<input checked="" type="checkbox"/>	<input type="checkbox"/>	<input type="checkbox"/>	<input type="checkbox"/>	
4.03	<input checked="" type="checkbox"/>	<input type="checkbox"/>	<input type="checkbox"/>	<input type="checkbox"/>	<input type="checkbox"/>	
4.04	<input checked="" type="checkbox"/>	<input type="checkbox"/>	<input type="checkbox"/>	<input type="checkbox"/>	<input type="checkbox"/>	
4.05	<input type="checkbox"/>	<input type="checkbox"/>	<input type="checkbox"/>	<input checked="" type="checkbox"/>	<input type="checkbox"/>	Obs(2); p 8
4.06	<input type="checkbox"/>	<input checked="" type="checkbox"/>	<input type="checkbox"/>	<input type="checkbox"/>	<input type="checkbox"/>	
4.07	<input type="checkbox"/>	<input checked="" type="checkbox"/>	<input type="checkbox"/>	<input type="checkbox"/>	<input type="checkbox"/>	
4.08	<input type="checkbox"/>	<input checked="" type="checkbox"/>	<input type="checkbox"/>	<input type="checkbox"/>	<input type="checkbox"/>	
4.09	<input type="checkbox"/>	<input checked="" type="checkbox"/>	<input type="checkbox"/>	<input type="checkbox"/>	<input type="checkbox"/>	
4.10	<input type="checkbox"/>	<input checked="" type="checkbox"/>	<input type="checkbox"/>	<input type="checkbox"/>	<input type="checkbox"/>	
4.11	<input type="checkbox"/>	<input checked="" type="checkbox"/>	<input type="checkbox"/>	<input type="checkbox"/>	<input type="checkbox"/>	
4.12	<input type="checkbox"/>	<input checked="" type="checkbox"/>	<input type="checkbox"/>	<input type="checkbox"/>	<input type="checkbox"/>	
4.13	<input type="checkbox"/>	<input checked="" type="checkbox"/>	<input type="checkbox"/>	<input type="checkbox"/>	<input type="checkbox"/>	

ENVIRONContract No.: CV/2009/02
Handling of Surplus Public Fill

Environmental Inspection Checklist – TKO Area 137 Fill Bank

	Not Obs.	Yes	No	Follow up	N/A	Photo/ Remarks
4.14	<input type="checkbox"/>	<input checked="" type="checkbox"/>	<input type="checkbox"/>	<input type="checkbox"/>	<input type="checkbox"/>	
4.15	<input type="checkbox"/>	<input checked="" type="checkbox"/>	<input type="checkbox"/>	<input type="checkbox"/>	<input type="checkbox"/>	
4.16	<input type="checkbox"/>	<input checked="" type="checkbox"/>	<input type="checkbox"/>	<input type="checkbox"/>	<input type="checkbox"/>	
4.17	<input type="checkbox"/>	<input checked="" type="checkbox"/>	<input type="checkbox"/>	<input type="checkbox"/>	<input type="checkbox"/>	
4.18	<input type="checkbox"/>	<input checked="" type="checkbox"/>	<input type="checkbox"/>	<input type="checkbox"/>	<input type="checkbox"/>	
4.19	<input type="checkbox"/>	<input checked="" type="checkbox"/>	<input type="checkbox"/>	<input type="checkbox"/>	<input type="checkbox"/>	
4.20	<input type="checkbox"/>	<input checked="" type="checkbox"/>	<input type="checkbox"/>	<input type="checkbox"/>	<input type="checkbox"/>	
4.21	<input type="checkbox"/>	<input checked="" type="checkbox"/>	<input type="checkbox"/>	<input type="checkbox"/>	<input type="checkbox"/>	
4.22	<input type="checkbox"/>	<input checked="" type="checkbox"/>	<input type="checkbox"/>	<input type="checkbox"/>	<input type="checkbox"/>	
4.23	<input type="checkbox"/>	<input checked="" type="checkbox"/>	<input type="checkbox"/>	<input type="checkbox"/>	<input type="checkbox"/>	
4.24	<input type="checkbox"/>	<input checked="" type="checkbox"/>	<input type="checkbox"/>	<input type="checkbox"/>	<input type="checkbox"/>	
4.25	<input type="checkbox"/>	<input checked="" type="checkbox"/>	<input type="checkbox"/>	<input type="checkbox"/>	<input type="checkbox"/>	
4.26	<input type="checkbox"/>	<input checked="" type="checkbox"/>	<input type="checkbox"/>	<input type="checkbox"/>	<input type="checkbox"/>	
4.27	<input type="checkbox"/>	<input checked="" type="checkbox"/>	<input type="checkbox"/>	<input type="checkbox"/>	<input type="checkbox"/>	
4.28	<input type="checkbox"/>	<input checked="" type="checkbox"/>	<input type="checkbox"/>	<input type="checkbox"/>	<input type="checkbox"/>	
4.29	<input type="checkbox"/>	<input checked="" type="checkbox"/>	<input type="checkbox"/>	<input type="checkbox"/>	<input type="checkbox"/>	
4.30	<input type="checkbox"/>	<input checked="" type="checkbox"/>	<input type="checkbox"/>	<input type="checkbox"/>	<input type="checkbox"/>	
4.31	<input type="checkbox"/>	<input checked="" type="checkbox"/>	<input type="checkbox"/>	<input type="checkbox"/>	<input type="checkbox"/>	
4.32	<input type="checkbox"/>	<input checked="" type="checkbox"/>	<input type="checkbox"/>	<input type="checkbox"/>	<input type="checkbox"/>	
4.33	<input type="checkbox"/>	<input checked="" type="checkbox"/>	<input type="checkbox"/>	<input type="checkbox"/>	<input type="checkbox"/>	
Section 5: Landscape & Visual						
5.01	<input type="checkbox"/>	<input checked="" type="checkbox"/>	<input type="checkbox"/>	<input type="checkbox"/>	<input type="checkbox"/>	
5.02	<input type="checkbox"/>	<input checked="" type="checkbox"/>	<input type="checkbox"/>	<input type="checkbox"/>	<input type="checkbox"/>	
5.03	<input type="checkbox"/>	<input checked="" type="checkbox"/>	<input type="checkbox"/>	<input type="checkbox"/>	<input type="checkbox"/>	
5.04	<input type="checkbox"/>	<input checked="" type="checkbox"/>	<input type="checkbox"/>	<input type="checkbox"/>	<input type="checkbox"/>	
5.05	<input type="checkbox"/>	<input checked="" type="checkbox"/>	<input type="checkbox"/>	<input type="checkbox"/>	<input type="checkbox"/>	

ENVIRON

Contract No.: CV/2009/02
 Handling of Surplus Public Fill

Environmental Inspection Checklist – TKO Area 137 Fill Bank

	Not Obs.	Yes	No	Follow up	N/A	Photo/ Remarks
Section 6: Others						
6.01 Is the fill bank site restricted access by the general public?	<input type="checkbox"/>	<input checked="" type="checkbox"/>	<input type="checkbox"/>	<input type="checkbox"/>	<input type="checkbox"/>	
6.02 Is environmental permit displaced conspicuously on site?	<input type="checkbox"/>	<input checked="" type="checkbox"/>	<input type="checkbox"/>	<input type="checkbox"/>	<input type="checkbox"/>	
Section 7: Follow-up for the Previous Environmental Inspection on date <u>6.01.2011</u> (Ref No. CEDPFRSFEM00_110106_TKOFB)						
Is the situation in item <u>Fu ①</u> improved / rectified?	<input type="checkbox"/>	<input type="checkbox"/>	<input type="checkbox"/>	<input checked="" type="checkbox"/>	<input type="checkbox"/>	<u>refer p1 & 2</u>
Is the situation in item <u>Fu ②</u> improved / rectified?	<input type="checkbox"/>	<input checked="" type="checkbox"/>	<input type="checkbox"/>	<input type="checkbox"/>	<input type="checkbox"/>	<u>closed; pf</u>
Is the situation in item <u>Fu ③</u> improved / rectified?	<input type="checkbox"/>	<input checked="" type="checkbox"/>	<input type="checkbox"/>	<input type="checkbox"/>	<input type="checkbox"/>	<u>closed; pb</u>
Is the situation in item _____ improved / rectified?	<input type="checkbox"/>	<input type="checkbox"/>	<input type="checkbox"/>	<input type="checkbox"/>	<input type="checkbox"/>	
Is the situation in item _____ improved / rectified?	<input type="checkbox"/>	<input type="checkbox"/>	<input type="checkbox"/>	<input type="checkbox"/>	<input type="checkbox"/>	

Remarks:

Follow up the previous inspection:

- Fu ② & Fu ③ had been rectified.
- Fu ① is still outstanding.

Observation during this inspection:

- ① Fugitive dust emission was observed from haul road when truck travelling at site.
- ② Mud was accumulated at roadside near Tipping Hall 102.

Signature:
CEDD's Representative

Signature:
IEC Auditor

Signature:
ET Auditor

Signature:
Contractor's Representative

[Signature]
Name: Lee K. L.
Date: 21.1.2011

[Signature]
Name: K. C. L.
Date: 21/1/2011

[Signature]
Name: Linda Lam
Date: 21/1/11

[Signature]
Name: [Signature]
Date: 21/1/2011

ENVIRON

Photo Record

Contract No.: CV/2009/02

Inspection Date: 21 January 2011

(1) Follow up the previous inspection

Checklist No.: CEDPFRSFEM00_110106_TKOFB

Before



Photo 1

Silt Curtain

No silt curtain was installed near the contractor office side.

After



Photo 2

Silt Curtain

No silt curtain was installed. **(Follow up)**




Photo 3

Environmental Permit

The posted EP was not the updated.




Photo 4

Environmental Permit

The updated EP has been displayed at the vehicular site entrance. **(Closed)**

ENVIRON

Photo Record

Before



Photo 5

Vehicle Repairing Area

Debris was discarded at the grassland.

After




Photo 6

Vehicle Repairing Area

Debris was removed from the grassland area.
(Closed)

(2) Observation during the site inspection

Checklist No.: CEDPFRSFEM00_110121_TKOFB



Photo 7

Site Haul Road

Fugitive dust emission was observed when truck travelling at site.

The Contractor was reminded to increase the watering frequency especially at dry haul road.



Photo 8

Tipping Hall No.2

Mud was accumulated at roadside near Tipping Hall No. 2.

The Contractor should remove the accumulated mud and maintain the road access properly.



Appendix I

Weekly ET's Site Inspection Record

CEDD Contract No.: CV/2009/02
Handling of Surplus Public Fill - Tseung Kwan O Fill Bank

Inspection Date : 06/01/2011




Time : 10:00

Weather : Sunny / Fine / Cloudy / Overcast / Drizzle / Rain / Storm / Hazy

Wind : Calm / Light / Breeze / Strong

Temperature : 13°C

Humidity : High / Moderate / Low

Inspected by	CEDD	Contractor / Sub-Contractor	ET
Signature:	 <i>Stanley</i>	 M H Cheung	 Linda Lam
Name:	ALAN LIU CHAI YUEN	M H Cheung	Linda Lam
Title	ALAN E/P	Env Supervisor	E.T.

Environmental Checklist		Implementation Stages*		Remark
		Yes	No / N/A	
Fugitive Dust Emission				
<ul style="list-style-type: none"> ▪ Dust control / mitigation measures shall be provided to prevent dust nuisance. ▪ A buffer zone of at least 100m shall be maintained between the edge of the stockpiling area and the nearest ASRs at the TKO Industrial Estate. Within the buffer zone, no dusty material shall be stockpiled and no loading / unloading and similar activities should be allowed. ▪ Water sprays shall be provided and used to dampen materials. ▪ Regular cleaning and watering the site shall be provided to minimize the fugitive dust emissions. ▪ All vehicles shall be restricted to a maximum speed of 10 km per hour. ▪ Any vehicle with open load carrying area used for moving materials which has the potential to create dust shall have properly fitting side and tail boards. Material having the potential to create dust shall not be loaded to a level higher than the side and tail boards, and shall be covered by a clean tarpaulin. ▪ The designated site main haul road shall be paved or regular watering. ▪ Frequent watering of work site shall be at least three times per day. ▪ Wheel washing facilities including high-pressure water jet shall be provided at the entrance of work site. ▪ Every vehicle shall be washed to remove any dusty materials from its body and wheels before leaving the fill bank. ▪ All plant and equipment should be well maintained e.g. without black smoke emission. ▪ Open burning should be prohibited. ▪ The temporary slope surfaces, especially those facing to the north of the site shall be covered with impermeable sheet or sprayed with water or protected by other method approved by CEDD. ▪ Final slope surfaces, especially those facing to the north of the site shall be treated by compaction, followed by hydroseeding, vegetation planting or sealing with shot concrete, latex, vinyl, bitumen, or other suitable surface stabilizer approved by CEDD. ▪ When fill material is transfer by belt conveyor systems, the conveyors shall be enclosed on top and 2 sides. ▪ The belt scraper shall be equipped with bottom plates or other similar means to prevent falling of material from the return belt. ▪ The level of stockpiling belt conveyor shall be adjustable such that the vertical distance between the belt conveyor and the material landing point is maintained at no more than 1m. 	<ul style="list-style-type: none"> ✓ ✓ ✓ ✓ ✓ ✓ ✓ ✓ ✓ ✓ ✓ ✓ ✓ ✓ ✓ ✓ ✓ ✓ ✓ 			
Noise Impact				
<ul style="list-style-type: none"> ▪ The approved method of working, equipment and sound-reducing measures (e.g. use of silenced type of equipment, etc.) shall be adapted. ▪ Only well maintained plant should be operated on-site and plant should be serviced regularly during the construction works. ▪ Powered mechanical equipment (PME) should be covered or shielded by appropriate acoustic materials. ▪ Air compressors and hand held breakers should have noise labels. ▪ Machines and plants that may be in intermittent use should be shut down between work periods or should be throttled down to a minimum. ▪ Noisy equipment and mobile plant shall always be site away from NSRs. 	<ul style="list-style-type: none"> ✓ ✓ ✓ ✓ ✓ ✓ 			

Implementation Stages*		Remark
Water Quality		
Drainage system should be adequate and well maintained to prevent flooding and overflow, especially after rain storms.	√	
The permanent drainage channels should have sediment basin, traps and baffles and maintain properly.	√	
Temporary intercepting drains should be used at the stockpiling area to divert polluted stormwater to the intercepting channels. Earth bunds and sand bay barriers shall be used to assist the diversion of polluted stormwater to the intercepting channels.	√	
Manholes should be covered and sealed.	√	
Unnecessary water retained in receptacles and standing water should be avoided to prevent mosquito breeding.	√	
A buffer distance of at least 100m shall be maintained between the boundary of the public fill stockpiling area and the sea front.	√	
A buffer distance of at least 20m shall be maintained between the boundary of the C&DMSF and the seafloor.	√	
The stormwater intercepting system shall be effective to collect of runoff and remove suspended solids before discharge.	√	
The temporary slope surfaces, especially those facing to the north of the site shall be covered with impermeable sheet or sprayed with water or protected by other method approved by CEDD.	√	
Final slope surfaces, especially those facing to the north of the site shall be treated by compaction, followed by hydroseeding, vegetation planting or sealing with shotcrete, latex, vinyl, bitumen, or other suitable surface stabilizer approved by CEDD.	√	
Existing and newly constructed Catchpits, sand and silt removal facilities and intercepting channels shall be maintained, and the deposited silt and grit shall be removed weekly and on a need basis especially at the onset of and after each rainstorm to ensure that these facilities are functioning properly at all times.	√	
A wheel washing bay shall be provided at the site exit and wash-water shall have sand and silt settled out or removed before being discharged into storm drains.	√	
The section of construction road between wheel washing bay and the public road shall be paved with concrete, bituminous materials or hardcore to reduce vehicle tracking of soil and to prevent site run-off from entering public road drains.	√	
Sewage from toilets shall be discharged in to a foul sewer, or chemical toilets shall be provided. The chemical toilets (if use) shall be provided by a licensed contractor, who will be responsible for disposal and maintenance of these facilities.	√	
Oil intercept in addition of sand / silt removal facilities shall be provided at the car parking areas.	√	
Oil interceptor shall be provided at work shop.	√	
Tipping halls enclosed with top and 3-side to prevent spillage of material into marine water.	√	
The barges shall be in right size such that adequate clearance is maintained between the vessels and the seabed at all states of the tide to ensure the undue turbidity is not generated by turbulence from vessel movement or propeller wash.	√	
All vessels used for transportation of fill material shall have tight fitting seals to their bottom openings to prevent leakage of material during transport.	√	
Adequate environmental control measures shall be provided to prevent / avoid dropping of fill material into the sea during the transfer.	√	
Barges shall not be filled to a level which may cause the overflow of material during loading or transportation. Barge effluents shall be properly collected and treated before disposal.	√	
The work activities shall not cause any visible foam, oil, grease, scum, litter or other objectionable matters to be present on the water in the vicinity of the barging facilities.	√	
Existing silt curtain at the outward side of the basin near the Barging Handling Area throughout the period shall be repair, maintain and service when there is public fill intake by barges to the Fill Bank in accordance with PS Clause 1.68. The total length of the silt curtains shall not be less than 160m, and a gap of about 80m shall be left open for access of barges. The silt curtain shall be properly maintained such that it can also serve the function of refuse containment boom to confine floating refuse.	√	Item 1
A waste collection vessel shall be deployed to remove floating debris.	√	


	Implementation Stages*			Remark
	Yes	No	N/A	
Environmental Checklist				
Landscape and Visual				
<ul style="list-style-type: none"> ▪ The design of the fill bank and platform heights adopted should allow the fill bank to fit into the general topography of the surrounding land. Straight edged slopes should be avoided. ▪ The maximum stockpiling height at the fill bank shall be limited to a maximum of +35.2mPD. ▪ Surface of outer slopes of the fill bank shall preferably be hydroseeded or covered with geo-textile matting of appropriate colour (e.g. dark green / brown) once completed. ▪ The barging point and the C&DMSF at the fill bank shall not be in operation from 07:00 pm to 08:00 am daily to avoid potential visual impact from glare. 	√			
Other Environmental Factors				
<ul style="list-style-type: none"> ▪ C&D waste sorted from mixed C&D material shall be removed from the temporary buffer storage area on a daily basis and transfer to SENT landfill for disposal. ▪ Plan and stock construction materials carefully to minimise amount of waste generated and avoid unnecessary generation of waste. ▪ Any unused materials or those with remaining functional capacity should be recycled and stored properly. ▪ All generators, fuel and oil storage are within bundle areas. ▪ Oil leakage from machinery, vehicle and plant is prevented. ▪ The Environmental Permit should be displaced conspicuously on site. ▪ Good site practices should be adopted to clean the rubbish and litter on a regular basis so as to prevent the rubbish and litter from dropping into the nearby environment. ▪ To encourage collection of aluminium cans by individual collectors, separate labelled bins should be provided to segregate this waste from other general refuse generated by the workforce. 	√			Item 2 Item 3

Summary of the Weekly Site Inspection:

Item	Details of defective works or observations	Proposed Follow Up Action	Photo Ref.	Further Action Required (Yes/No)	Target Completion Date
1	Follow up action to item 5 on 27/10/10, item 3 on 03/11/10, item 2 on 10/11/10, item 2 on 17/11/10, item 1 on 24/11/10, item 1 on 01/12/10, item 1 on 09/12/10, item 1 on 23/12/10, item 1 on 23/12/10 and item 1 on 29/12/10, silt curtain near Contractor Site Office was still found broken.	To fix silt curtain at the designated position as soon as possible.	110106_001	Yes	12/01/11
2	Environmental Permit post at the site entrance was found invalid.	To post the valid Environmental Permit at the site entrance.	110106_002	Yes	12/01/11
3	Rubbish was noted discarded at the vehicle repairing area.	To collect and dispose of the rubbish properly.	110106_003	Yes	12/01/11
4	Follow up action to item 6 on 29/12/10, mud and silt accumulated inside the drainage near weight bridge were cleared.	---	110106_004	No	---
5	Follow up action to item 7 on 29/12/10, drip tray was noted provided for chemicals stored in the chemical waste storage area.	---	110106_005	No	---
6	Follow up action to item 8 on 29/12/10, no stagnant water was noted inside the drip tray of a generator at water truck filling station No.2.	---	110106_006	No	---

Remark

--

Name	Title	Signature	Date
Checked by C L Lau	Environmental Team Leader		06 January 2011

Photos




Photo 110106_001

06.01.2011




Photo 110106_002

06.01.2011

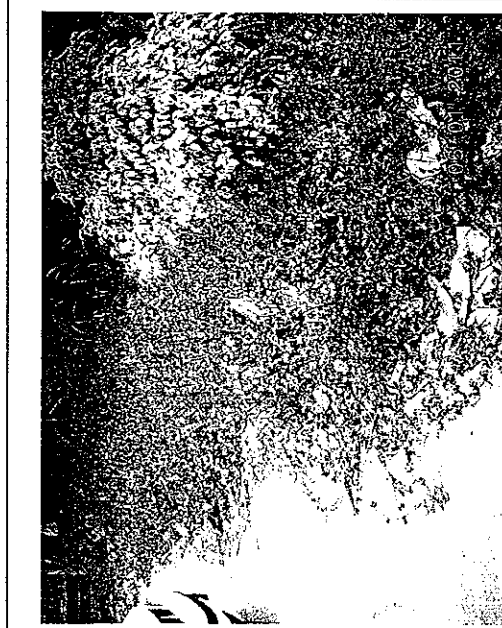


Photo 110106_003



Photo 110106_004







Photo 110106_005



Photo 110106_006

CEDD Contract No.: CV/2009/02
Handling of Surplus Public Fill - Tseung Kwan O Fill Bank

Inspection Date : 12/01/11
 Time : 10:00
 Weather : Sunny / Fine / Cloudy / Overcast / Drizzle / Rain / Storm / Hazy
 Wind : Calm / Light / Breeze / Strong
 Temperature : 16 °C
 Humidity : High / Moderate / Low

Inspected by	CEDD	Contractor / Sub-Contractor	ET
Signature:			
Name:	C.K. Wai	MU Cheung (see with further details)	Linda Lam
Title	Atwork	Site Supervisor	E.T.

Implementation Stages*		Remark
Fugitive Dust Emission		
✓		Dust control / mitigation measures shall be provided to prevent dust nuisance.
✓		A buffer zone of at least 100m shall be maintained between the edge of the stockpiling area and the nearest ASRs at the TKO Industrial Estate. Within the buffer zone, no dusty material shall be stockpiled and no loading / unloading and similar activities should be allowed.
✓		Water sprays shall be provided and used to dampen materials.
✓		Regular cleaning and watering the site shall be provided to minimize the fugitive dust emissions.
✓		All vehicles shall be restricted to a maximum speed of 10 km per hour.
✓		Any vehicle with open load carrying area used for moving materials which has the potential to create dust shall have properly fitting side and tail boards. Material having the potential to create dust shall not be loaded to a level higher than the side and tail boards, and shall be covered by a clean tarpaulin.
✓		The designated site main haul road shall be paved or regular watering.
✓		Frequent watering of work site shall be at least three times per day.
✓		Wheel washing facilities including high-pressure water jet shall be provided at the entrance of work site.
✓		Every vehicle shall be washed to remove any dusty materials from its body and wheels before leaving the fill bank.
✓		All plant and equipment should be well maintained e.g. without black smoke emission.
✓		Open burning should be prohibited.
✓		The temporary slope surfaces, especially those facing to the north of the site shall be covered with impermeable sheet or sprayed with water or protected by other method approved by CEDD.
✓		Final slope surfaces, especially those facing to the north of the site shall be treated by compaction, followed by hydroseeding, vegetation planting or sealing with shot concrete, latex, vinyl, bitumen, or other suitable surface stabilizer approved by CEDD.
✓		When fill material is transfer by belt conveyor systems, the conveyors shall be enclosed on top and 2 sides.
✓		The belt scraper shall be equipped with bottom plates or other similar means to prevent falling of material from the return belt.
✓		The level of stockpiling belt conveyor shall be adjustable such that the vertical distance between the belt conveyor and the material landing point is maintained at no more than 1m.
Noise Impact		
✓		The approved method of working, equipment and sound-reducing measures (e.g. use of silenced type of equipment, etc.) shall be adapted.
✓		Only well maintained plant should be operated on-site and plant should be serviced regularly during the construction works.
✓		Powered mechanical equipment (PME) should be covered or shielded by appropriate acoustic materials.
✓		Air compressors and hand held breakers should have noise labels.
✓		Machines and plants that may be in intermittent use should be shut down between work periods or should be throttled down to a minimum.
✓		Noisy equipment and mobile plant shall always be site away from NSRs.

Implementation Stages*		Remark
Water Quality		
√		Drainage system should be adequate and well maintained to prevent flooding and overflow, especially after rain storms.
√		The permanent drainage channels should have sediment basin, traps and baffles and maintain properly.
√		Temporary intercepting drains should be used at the stockpiling area to divert polluted stormwater to the intercepting channels. Earth bunds and sand bay barriers shall be used to assist the diversion of polluted stormwater to the intercepting channels.
√		Manholes should be covered and sealed.
√		Unnecessary water retained in receptacles and standing water should be avoided to prevent mosquito breeding.
√		A buffer distance of at least 100m shall be maintained between the boundary of the public fill stockpiling area and the sea front.
√		A buffer distance of at least 20m shall be maintained between the boundary of the C&DMSF and the seafront.
√		The stormwater intercepting system shall be effective to collect of runoff and remove suspended solids before discharge.
√		The temporary slope surfaces, especially those facing to the north of the site shall be covered with impermeable sheet or sprayed with water or protected by other method approved by CEDD.
√		Final slope surfaces, especially those facing to the north of the site shall be treated by compaction, followed by hydroseeding, vegetation planting or sealing with shotconcrete, latex, vinyl, bitumen, or other suitable surface stabilizer approved by CEDD.
√		Existing and newly constructed Catchpits, sand and silt removal facilities and intercepting channels shall be maintained, and the deposited silt and grit shall be removed weekly and on a need basis especially at the onset of and after each rainstorm to ensure that these facilities are functioning properly at all times.
√		A wheel washing bay shall be provided at the site exit and wash-water shall have sand and silt settled out or removed before being discharged into storm drains.
√		The section of construction road between wheel washing bay and the public road shall be paved with concrete, bituminous materials or hardcores to reduce vehicle tracking of soil and to prevent site run-off from entering public road drains.
√		Sewage from toilets shall be discharged in to a foul sewer, or chemical toilets shall be provided. The chemical toilets (if use) shall be provided by a licensed contractor, who will be responsible for disposal and maintenance of these facilities.
√		Oil intercept in addition of sand / silt removal facilities shall be provided at the car parking areas.
√		Oil interceptor shall be provided at work shop.
√		Tipping halls enclosed with top and 3-side to prevent spillage of material into marine water.
√		The barges shall be in right size such that adequate clearance is maintained between the vessels and the seabed at all states of the tide to ensure the undue turbidity is not generated by turbulence from vessel movement or propeller wash.
√		All vessels used for transportation of fill material shall have tight fitting seals to their bottom openings to prevent leakage of material during transport.
√		Adequate environmental control measures shall be provided to prevent / avoid dropping of fill material into the sea during the transfer.
√		Barges shall not be filled to a level which may cause the overflow of material during loading or transportation. Barge effluents shall be properly collected and treated before disposal.
√		The work activities shall not cause any visible foam, oil, grease, scum, litter or other objectionable matters to be present on the water in the vicinity of the barging facilities.
√		Existing silt curtain at the outward side of the basin near the Barging Handling Area throughout the period shall be repair, maintain and service when there is public fill intake by barges to the Fill Bank in accordance with PS Clause 1.68. The total length of the silt curtains shall not be less than 160m, and a gap of about 80m shall be left open for access of barges. The silt curtain shall be properly maintained such that it can also serve the function of refuse containment boom to confine floating refuse.
√		A waste collection vessel shall be deployed to remove floating debris.
	√	Item 1


Environmental Checklist		Implementation Stages*			Remark
		Yes	No	N/A	
Landscape and Visual					
▪	The design of the fill bank and platform heights adopted should allow the fill bank to fit into the general topography of the surrounding land. Straight edged slopes should be avoided.	√			
▪	The maximum stockpiling height at the fill bank shall be limited to a maximum of +35.2mPD.	√			
▪	Surface of outer slopes of the fill bank shall preferably be hydroseeded or covered with geo-textile matting of appropriate colour (e.g. dark green / brown) once completed.	√			
▪	The barging point and the C&DMSF at the fill bank shall not be in operation from 07:00 pm to 08:00 am daily to avoid potential visual impact from glare.	√			
Other Environmental Factors					
▪	C&D waste sorted from mixed C&D material shall be removed from the temporary buffer storage area on a daily basis and transfer to SENT landfill for disposal.	√			
▪	Plan and stock construction materials carefully to minimise amount of waste generated and avoid unnecessary generation of waste.	√			
▪	Any unused materials or those with remaining functional capacity should be recycled and stored properly.	√			
▪	All generators, fuel and oil storage are within bundle areas.	√			
▪	Oil leakage from machinery, vehicle and plant is prevented.	√			
▪	The Environmental Permit should be displaced conspicuously on site.	√			
▪	Good site practices should be adopted to clean the rubbish and litter on a regular basis so as to prevent the rubbish and litter from dropping into the nearby environment.		√		Item 4
▪	To encourage collection of aluminium cans by individual collectors, separate labelled bins should be provided to segregate this waste from other general refuse generated by the workforce.	√			

Summary of the Weekly Site Inspection:

Item	Details of defective works or observations	Proposed Follow Up Action	Photo Ref.	Further Action Required (Yes/No)	Target Completion Date
1	Follow up action to item 5 on 27/10/10, item 3 on 03/11/10, item 2 on 10/11/10, item 2 on 17/11/10, item 1 on 24/11/10, item 1 on 01/12/10, item 1 on 09/12/10, item 1 on 23/12/10, item 1 on 23/12/10, item 1 on 29/12/10 and item 1 on 06/01/11, silt curtain near Contractor Site Office was still found broken.	To fix silt curtain at the designated position as soon as possible.	110112_001	Yes	20/01/11
2	Follow up action to item 2 on 06/01/11, valid environmental permit was post at the site entrance.	--	110112_002	No	--
3	Follow up action to item 3 on 06/01/11, rubbish discarded at the vehicle repairing area was collected.	--	110112_003	No	--
4	Rubbish was noted discarded near wheel washing bay and Tipping hall No. 1.	To collect and dispose the rubbish regularly and provide appropriate rubbish skip for temporarily storage.	110112_004, 110112_005, 110112_006	Yes	20/01/11

Remark

--

Name	Title	Signature	Date
C L Lau	Environmental Team Leader		12 January 2011

Photos



Photo 110112_001 (Silt curtain near the Contractor's office)




Photo 110112_002 (EP at site entrance)



Photo 110112_003 (Vehicle repairing area)



Photo 110112_004 (Tipping hall No.1)





Photo 110112_005 (Near wheel washing bay)



Photo 110112_006 (Near drainage chamber at wheel washing bay)

CEDD Contract No.: CV/2009/02
 Handling of Surplus Public Fill - Tseung Kwan O Fill Bank

Inspection Date : 21/1/11
 Time : 14:30
 Weather : Sunny / Fine / Cloudy / Overcast / Drizzle / Rain / Storm / Hazy
 Wind : Calm / Light / Breeze / Strong
 Temperature : 18 °C
 Humidity : High / Moderate / Low

Inspected by	CEDD	Contractor / Sub-Contractor	ET
Signature:			Linda Lam
Name:	Lee Ki Long	Dennis Tang	Linda Lam
Title	new P3	Inv. Officer.	E.T.

Environmental Checklist	Implementation Stages*		Remark
	Yes	No / N/A	
Fugitive Dust Emission			
▪ Dust control / mitigation measures shall be provided to prevent dust nuisance.	√		
▪ A buffer zone of at least 100m shall be maintained between the edge of the stockpiling area and the nearest ASRs at the TKO Industrial Estate. Within the buffer zone, no dusty material shall be stockpiled and no loading / unloading and similar activities should be allowed.	√		
▪ Water sprays shall be provided and used to dampen materials.	√		
▪ Regular cleaning and watering the site shall be provided to minimize the fugitive dust emissions.	√		Item 3
▪ All vehicles shall be restrict to a maximum speed of 10 km per hour.	√		
▪ Any vehicle with open load carrying area used for moving materials which has the potential to create dust shall have properly fitting side and tail boards. Material having the potential to create dust shall not be loaded to a level higher than the side and tail boards, and shall be covered by a clean tarpaulin.	√		
▪ The designated site main haul road shall be paved or regular watering.	√		
▪ Frequent watering of work site shall be at least three times per day.	√		
▪ Wheel washing facilities including high-pressure water jet shall be provided at the entrance of work site.	√		
▪ Every vehicle shall be washed to remove any dusty materials from its body and wheels before leaving the fill bank.	√		
▪ All plant and equipment should be well maintained e.g. without black smoke emission.	√		
▪ Open burning should be prohibited.	√		
▪ The temporary slope surfaces, especially those facing to the north of the site shall be covered with impermeable sheet or sprayed with water or protected by other method approved by CEDD.	√		
▪ Final slope surfaces, especially those facing to the north of the site shall be treated by compaction, followed by hydroseeding, vegetation planting or sealing with shot concrete, latex, vinyl, bitumen, or other suitable surface stabilizer approved by CEDD.	√		
▪ When fill material is transfer by belt conveyor systems, the conveyors shall be enclosed on top and 2 sides.	√		
▪ The belt scraper shall be equipped with bottom plates or other similar means to prevent falling of material from the return belt.	√		
▪ The level of stockpiling belt conveyor shall be adjustable such that the vertical distance between the belt conveyor and the material landing point is maintained at no more than 1m.	√		
Noise Impact			
▪ The approved method of working, equipment and sound-reducing measures (e.g. use of silenced type of equipment, etc.) shall be adapted.	√		
▪ Only well maintained plant should be operated on-site and plant should be serviced regularly during the construction works.	√		
▪ Powered mechanical equipment (PME) should be covered or shielded by appropriate acoustic materials.	√		
▪ Air compressors and hand held breakers should have noise labels.	√		
▪ Machines and plants that may be in intermittent use should be shut down between work periods or should be throttled down to a minimum.	√		
▪ Noisy equipment and mobile plant shall always be site away from NSRs.	√		

Environmental Checklist		Implementation Stages*		Remark
		Yes	No / N/A	
Water Quality				
▪	Drainage system should be adequate and well maintained to prevent flooding and overflow, especially after rain storms.	✓		
▪	The permanent drainage channels should have sediment basin, traps and baffles and maintain properly.	✓		
▪	Temporary intercepting drains should be used at the stockpiling area to divert polluted stormwater to the intercepting channels. Earth bunds and sand bay barriers shall be used to assist the diversion of polluted stormwater to the intercepting channels.	✓		
▪	Manholes should be covered and sealed.	✓		
▪	Unnecessary water retained in receptacles and standing water should be avoided to prevent mosquito breeding.	✓		
▪	A buffer distance of at least 100m shall be maintained between the boundary of the public fill stockpiling area and the sea front.	✓		
▪	A buffer distance of at least 20m shall be maintained between the boundary of the C&DMSF and the seafront.	✓		
▪	The stormwater intercepting system shall be effective to collect of runoff and remove suspended solids before discharge.	✓		
▪	The temporary slope surfaces, especially those facing to the north of the site shall be covered with impermeable sheet or sprayed with water or protected by other method approved by CEDD.	✓		
▪	Final slope surfaces, especially those facing to the north of the site shall be treated by compaction, followed by hydroseeding, vegetation planting or sealing with shotconcrete, latex, vinyl, bitumen, or other suitable surface stabilizer approved by CEDD.	✓		
▪	Existing and newly constructed Catchpits, sand and silt removal facilities and intercepting channels shall be maintained, and the deposited silt and grit shall be removed weekly and on a need basis especially at the onset of and after each rainstorm to ensure that these facilities are functioning properly at all times.	✓		
▪	A wheel washing bay shall be provided at the site exit and wash-water shall have sand and silt settled out or removed before being discharged into storm drains.	✓		
▪	The section of construction road between wheel washing bay and the public road shall be paved with concrete, bituminous materials or hardcore to reduce vehicle tracking of soil and to prevent site run-off from entering public road drains.	✓		
▪	Sewage from toilets shall be discharged in to a foul sewer, or chemical toilets shall be provided. The chemical toilets (if use) shall be provided by a licensed contractor, who will be responsible for disposal and maintenance of these facilities.	✓		
▪	Oil intercept in addition of sand / silt removal facilities shall be provided at the car parking areas.	✓		
▪	Oil interceptor shall be provided at work shop.	✓		
▪	Tipping hails enclosed with top and 3-side to prevent spillage of material into marine water.	✓		
▪	The barges shall be in right size such that adequate clearance is maintained between the vessels and the seabed at all states of the tide to ensure the undue turbidity is not generated by turbulence from vessel movement or propeller wash.	✓		
▪	All vessels used for transportation of fill material shall have tight fitting seals to their bottom openings to prevent leakage of material during transport.	✓		
▪	Adequate environmental control measures shall be provided to prevent / avoid dropping of fill material into the sea during the transfer.	✓		
▪	Barges shall not be filled to a level which may cause the overflow of material during loading or transportation. Barge effluents shall be properly collected and treated before disposal.	✓		
▪	The work activities shall not cause any visible foam, oil, grease, scum, litter or other objectionable matters to be present on the water in the vicinity of the barging facilities.	✓		
▪	Existing silt curtain at the outward side of the basin near the Barging Handling Area throughout the period shall be repair, maintain and service when there is public fill intake by barges to the Fill Bank in accordance with PS Clause 1.68. The total length of the silt curtains shall not be less than 160m, and a gap of about 80m shall be left open for access of barges. The silt curtain shall be properly maintained such that it can also serve the function of refuse containment boom to confine floating refuse.	✓		Item 1
▪	A waste collection vessel shall be deployed to remove floating debris.	✓		


Environmental Checklist	Implementation Stages*			Remark
	Yes	No	N/A	
Landscape and Visual				
<ul style="list-style-type: none"> ▪ The design of the fill bank and platform heights adopted should allow the fill bank to fit into the general topography of the surrounding land. Straight edged slopes should be avoided. ▪ The maximum stockpiling height at the fill bank shall be limited to a maximum of +35.2mPD. ▪ Surface of outer slopes of the fill bank shall preferably be hydroseeded or covered with geo-textile matting of appropriate colour (e.g. dark green / brown) once completed. ▪ The barging point and the C&DMSF at the fill bank shall not be in operation from 07:00 pm to 08:00 am daily to avoid potential visual impact from glare. 	√			
Other Environmental Factors				
<ul style="list-style-type: none"> ▪ C&D waste sorted from mixed C&D material shall be removed from the temporary buffer storage area on a daily basis and transfer to SENT landfill for disposal. ▪ Plan and stock construction materials carefully to minimise amount of waste generated and avoid unnecessary generation of waste. ▪ Any unused materials or those with remaining functional capacity should be recycled and stored properly. ▪ All generators, fuel and oil storage are within bundle areas. ▪ Oil leakage from machinery, vehicle and plant is prevented. ▪ The Environmental Permit should be displaced conspicuously on site. ▪ Good site practices should be adopted to clean the rubbish and litter on a regular basis so as to prevent the rubbish and litter from dropping into the nearby environment. ▪ To encourage collection of aluminium cans by individual collectors, separate labelled bins should be provided to segregate this waste from other general refuse generated by the workforce. 	√			

Summary of the Weekly Site Inspection:

Item	Details of defective works or observations	Proposed Follow Up Action	Photo Ref.	Further Action Required (Yes/No)	Target Completion Date
1	Follow up action to item 5 on 27/10/10, item 3 on 03/11/10, item 2 on 10/11/10, item 2 on 17/11/10, item 1 on 24/11/10, item 1 on 01/12/10, item 1 on 09/12/10, item 1 on 23/12/10, item 1 on 23/12/10, item 1 on 29/12/10, item 1 on 06/01/11 and item 1 on 12/01/11, silt curtain near Contractor Site Office was still found broken.	To fix silt curtain at the designated position as soon as possible.	110121_001	Yes	26/01/11
2	Follow up action to item 4 on 12/01/11, rubbish discarded near wheel washing bay and Tipping hall No.1 were cleaned up.	--	110121_002	No	---
3	Although the road watering was provided, some site areas were found dry.	To increase the frequency of road watering during the dry weather to minimize the fugitive dust emissions.	110121_003 & 110121_004	Yes	26/01/11
4	Mud was found accumulated near the road-side at Tipping Hall No.2.	To clean up the mud accumulated and maintain the road access properly.	110121_005	Yes	26/01/11

Remark

--

Name	Title	Signature	Date
C L Lau	Environmental Team Leader		21 January 2011

Photos




Photo 110121_001 (Silt curtain near the Contractor's office)

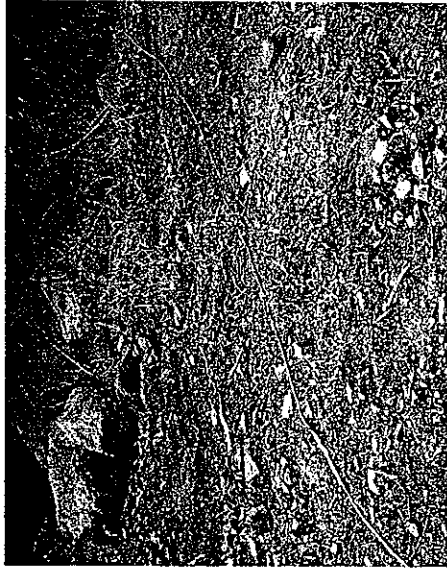


Photo 110121_002 (Near wheel washing bay)



Photo 110121_003






Photo 110121_004



Photo 110121_005 (Tipping Hall No.2)

CEDD Contract No.: CV/2009/02
Handling of Surplus Public Fill - Tseung Kwun O Fill Bank

Inspection Date : 26/11/11
 Time : 10:00
 Weather : Sunny Fine / Cloudy / Overcast / Drizzle / Rain / Storm / Hazy
 Wind : Calm / Light Breeze / Strong
 Temperature : 16°C
 Humidity : High / Moderate / Low

Inspected by	CEDD	Contractor / Sub-Contractor	ET
Signature:			
Name:	C. K. WAD	M H Cheung	Mark Jee Wan
Title	AIOW RB	Gen Supervisor	E.T

Environmental Checklist	Implementation Stages*			Remark
	Yes	No	N/A	
Fugitive Dust Emission				
▪ Dust control / mitigation measures shall be provided to prevent dust nuisance.	√			Item 6
▪ A buffer zone of at least 100m shall be maintained between the edge of the stockpiling area and the nearest ASRs at the TKO Industrial Estate. Within the buffer zone, no dusty material shall be stockpiled and no loading / unloading and similar activities should be allowed.	√			
▪ Water sprays shall be provided and used to dampen materials.	√			
▪ Regular cleaning and watering the site shall be provided to minimize the fugitive dust emissions.	√			
▪ All vehicles shall be restricted to a maximum speed of 10 km per hour.	√			
▪ Any vehicle with open load carrying area used for moving materials which has the potential to create dust shall have properly fitting side and tail boards. Material having the potential to create dust shall not be loaded to a level higher than the side and tail boards, and shall be covered by a clean tarpaulin.	√			
▪ The designated site main haul road shall be paved or regular watering.	√			
▪ Frequent watering of work site shall be at least three times per day.	√			
▪ Wheel washing facilities including high-pressure water jet shall be provided at the entrance of work site.	√			
▪ Every vehicle shall be washed to remove any dusty materials from its body and wheels before leaving the fill bank.	√			
▪ All plant and equipment should be well maintained e.g. without black smoke emission.	√			
▪ Open burning should be prohibited.	√			
▪ The temporary slope surfaces, especially those facing to the north of the site shall be covered with impermeable sheet or sprayed with water or protected by other method approved by CEDD.	√			
▪ Final slope surfaces, especially those facing to the north of the site shall be treated by compaction, followed by hydroseeding, vegetation planting or sealing with shot concrete, latex, vinyl, bitumen, or other suitable surface stabilizer approved by CEDD.	√			
▪ When fill material is transfer by belt conveyor systems, the conveyors shall be enclosed on top and 2 sides.	√			
▪ The belt scraper shall be equipped with bottom plates or other similar means to prevent falling of material from the return belt.	√			
▪ The level of stockpiling belt conveyor shall be adjustable such that the vertical distance between the belt conveyor and the material landing point is maintained at no more than 1m.	√			
Noise Impact				
▪ The approved method of working, equipment and sound-reducing measures (e.g. use of silenced type of equipment, etc.) shall be adapted.	√			
▪ Only well maintained plant should be operated on-site and plant should be serviced regularly during the construction works.	√			
▪ Powered mechanical equipment (PME) should be covered or shielded by appropriate acoustic materials.	√			
▪ Air compressors and hand held breakers should have noise labels.	√			
▪ Machines and plants that may be in intermittent use should be shut down between work periods or should be throttled down to a minimum.	√			
▪ Noisy equipment and mobile plant shall always be site away from NSRs.	√			

Implementation Stages*		Remark			
			Yes	No	N/A
Water Quality					
<input checked="" type="checkbox"/>	<input type="checkbox"/>	Drainage system should be adequate and well maintained to prevent flooding and overflow, especially after rain storms.			Item 5
<input checked="" type="checkbox"/>	<input type="checkbox"/>	The permanent drainage channels should have sediment basin, traps and baffles and maintain properly.			
<input checked="" type="checkbox"/>	<input type="checkbox"/>	Temporary intercepting drains should be used at the stockpiling area to divert polluted stormwater to the intercepting channels. Earth bunds and sand bay barriers shall be used to assist the diversion of polluted stormwater to the intercepting channels.			
<input checked="" type="checkbox"/>	<input type="checkbox"/>	Manholes should be covered and sealed.			
<input checked="" type="checkbox"/>	<input type="checkbox"/>	Unnecessary water retained in receptacles and standing water should be avoided to prevent mosquito breeding.			
<input checked="" type="checkbox"/>	<input type="checkbox"/>	A buffer distance of at least 100m shall be maintained between the boundary of the public fill stockpiling area and the sea front.			
<input checked="" type="checkbox"/>	<input type="checkbox"/>	A buffer distance of at least 20m shall be maintained between the boundary of the C&DMSF and the seafront.			
<input checked="" type="checkbox"/>	<input type="checkbox"/>	The stormwater intercepting system shall be effective to collect runoff and remove suspended solids before discharge.			
<input checked="" type="checkbox"/>	<input type="checkbox"/>	The temporary slope surfaces, especially those facing to the north of the site shall be covered with impermeable sheet or sprayed with water or protected by other method approved by CEDD.			
<input checked="" type="checkbox"/>	<input type="checkbox"/>	Final slope surfaces, especially those facing to the north of the site shall be treated by compaction, followed by hydroseeding, vegetation planting or sealing with shotconcrete, latex, vinyl, bitumen, or other suitable surface stabilizer approved by CEDD.			
<input checked="" type="checkbox"/>	<input type="checkbox"/>	Existing and newly constructed Catchpits, sand and silt removal facilities and intercepting channels shall be maintained, and the deposited silt and grit shall be removed weekly and on a need basis especially at the onset of and after each rainstorm to ensure that these facilities are functioning properly at all times.			
<input checked="" type="checkbox"/>	<input type="checkbox"/>	A wheel washing bay shall be provided at the site exit and wash-water shall have sand and silt settled out or removed before being discharged into storm drains.			
<input checked="" type="checkbox"/>	<input type="checkbox"/>	The section of construction road between wheel washing bay and the public road shall be paved with concrete, bituminous materials or hardcore to reduce vehicle tracking of soil and to prevent site run-off from entering public road drains.			
<input checked="" type="checkbox"/>	<input type="checkbox"/>	Sewage from toilets shall be discharged in to a foul sewer, or chemical toilets shall be provided. The chemical toilets (if use) shall be provided by a licensed contractor, who will be responsible for disposal and maintenance of these facilities.			
<input checked="" type="checkbox"/>	<input type="checkbox"/>	Oil intercept in addition of sand / silt removal facilities shall be provided at the car parking areas.			
<input checked="" type="checkbox"/>	<input type="checkbox"/>	Oil interceptor shall be provided at work shop.			
<input checked="" type="checkbox"/>	<input type="checkbox"/>	Tipping halls enclosed with top and 3-side to prevent spillage of material into marine water.			
<input checked="" type="checkbox"/>	<input type="checkbox"/>	The barges shall be in right size such that adequate clearance is maintained between the vessels and the seabed at all states of the tide to ensure the undue turbidity is not generated by turbulence from vessel movement or propeller wash.			
<input checked="" type="checkbox"/>	<input type="checkbox"/>	All vessels used for transportation of fill material shall have tight fitting seals to their bottom openings to prevent leakage of material during transport.			
<input checked="" type="checkbox"/>	<input type="checkbox"/>	Adequate environmental control measures shall be provided to prevent / avoid dropping of fill material into the sea during the transfer.			
<input checked="" type="checkbox"/>	<input type="checkbox"/>	Barges shall not be filled to a level which may cause the overflow of material during loading or transportation. Barge effluents shall be properly collected and treated before disposal.			
<input checked="" type="checkbox"/>	<input type="checkbox"/>	The work activities shall not cause any visible foam, oil, grease, scum, litter or other objectionable matters to be present on the water in the vicinity of the barging facilities.			
<input checked="" type="checkbox"/>	<input type="checkbox"/>	Existing silt curtain at the outward side of the basin near the Barging Handling Area throughout the period shall be repair, maintain and service when there is public fill intake by barges to the Fill Bank in accordance with PS Clause 1.68. The total length of the silt curtains shall not be less than 160m, and a gap of about 80m shall be left open for access of barges. The silt curtain shall be properly maintained such that it can also serve the function of refuse containment boom to confine floating refuse.			Item 1
<input checked="" type="checkbox"/>	<input type="checkbox"/>	A waste collection vessel shall be deployed to remove floating debris.			


Environmental Checklist	Implementation Stages*			Remark
	Yes	No	N/A	
Landscape and Visual				
▪ The design of the fill bank and platform heights adopted should allow the fill bank to fit into the general topography of the surrounding land. Straight edged slopes should be avoided.	√			
▪ The maximum stockpiling height at the fill bank shall be limited to a maximum of +35.2mPD.	√			
▪ Surface of outer slopes of the fill bank shall preferably be hydroseeded or covered with geo-textile matting of appropriate colour (e.g. dark green / brown) once completed.	√			
▪ The barging point and the C&DMSF at the fill bank shall not be in operation from 07:00 pm to 08:00 am daily to avoid potential visual impact from glare.	√			
Other Environmental Factors				
▪ C&D waste sorted from mixed C&D material shall be removed from the temporary buffer storage area on a daily basis and transfer to SENT landfill for disposal.	√			
▪ Plan and stock construction materials carefully to minimise amount of waste generated and avoid unnecessary generation of waste.	√			
▪ Any unused materials or those with remaining functional capacity should be recycled and stored properly.	√			
▪ All generators, fuel and oil storage are within bundle areas.	√			
▪ Oil leakage from machinery, vehicle and plant is prevented.	√			
▪ The Environmental Permit should be displaced conspicuously on site.	√			
▪ Good site practices should be adopted to clean the rubbish and litter on a regular basis so as to prevent the rubbish and litter from dropping into the nearby environment.	√			
▪ To encourage collection of aluminium cans by individual collectors, separate labelled bins should be provided to segregate this waste from other general refuse generated by the workforce.	√			

Summary of the Weekly Site Inspection:

Item	Details of defective works or observations	Proposed Follow Up Action	Photo Ref.	Further Action Required (Yes/No)	Target Completion Date
1	Follow up action to item 5 on 27/10/10, item 3 on 03/11/10, item 2 on 10/11/10, item 2 on 17/11/10, item 1 on 24/11/10, item 1 on 01/12/10, item 1 on 09/12/10, item 1 on 23/12/10, item 1 on 23/12/10, item 1 on 29/12/10, item 1 on 06/01/11 and item 1 on 12/01/11 and item 1 on 21/01/11, silt curtain near Contractor Site Office was still found broken.	To fix silt curtain at the designated position as soon as possible.	110126_001	Yes	02/02/11
2	Follow up action to item 3 on 21/01/11, watering was found effective in the site area.	--	110126_002	No	---
3	Follow up action to item 4 on 21/01/11, mud accumulated near the road-side at Tipping Hall No.2 was cleaned up.	--	110126_003	No	---
4	Skirt curtain for a generator at Subcontractor's site office was found too small so that it only partially covered the drip tray.	To replace the skirt curtain by a bigger one that can cover the drip tray properly.	110126_004	Yes	02/02/11
5	Rubbish was found inside the drainage chamber near new weighbridge.	To collect and dispose of the rubbish properly.	110126_005	Yes	02/02/11
6	The enclosure of tipping hall no.2 was damaged.	To repair the damaged part of tipping hall properly.	110126_006	Yes	02/02/11

Remark

--

Name	Title	Signature	Date
Linda Law	Senior Environmental Officer		26 January 2011

Photos



Photo 110126_001 (Silt curtain near the Contractor's office)



Photo 110126_002



Photo 110126_003 (Tipping Hall No.2)



Photo 110126_004 (Subcontractor's Site Office)




Photo 110126_005 (Drainage chamber near new weighbridge)




Photo 110126_006 (Tipping Hall No.2)



Appendix J

Implementation Schedule of Mitigation Measures



	Location	Implementation Status			
		Implemented	Partially implemented	Not implemented	Not Applicable
Water Quality					
▪ Drainage system should be adequate and well maintained to prevent flooding and overflow, especially after rain storms.	All areas		√		
▪ Unnecessary water retained in receptacles and standing water should be avoided to prevent mosquito breeding.	All areas	√			
▪ The existing / realigned intercepting channels and the sand / silt removal facilities shall be used and maintained regularly.	All areas		√		
▪ A buffer distance of at least 100m shall be maintained between the boundary of the public fill stockpiling area and the sea front.	Along the seafront	√			
▪ A buffer distance of at least 20m shall be maintained between the boundary of the C&DMSF and the seafront.	C&DMSF				√
▪ The stormwater intercepting system shall be effective to collect of runoff and remove suspended solids before discharge.	All areas	√			
▪ The material shall be properly covered to prevent washed away especially before rainstorm.	All areas	√			
▪ The temporary slope surfaces, especially those facing to the north of the site shall be covered with impermeable sheet or sprayed with water or protected by other method approved by CEDD.	Temporary Slopes	√			
▪ A wheel washing bay shall be provided at the site exit and wash-water shall have sand and silt settled out or removed before being discharged into storm drains.	Wheel Washing facility	√			
▪ Obtain Discharge License	Site Office	√			
▪ Adequate environmental control measures shall be provided to prevent / avoid dropping of fill material into the sea during the transfer.	Barge Handling Area (BHA)	√			
▪ The work activities shall not cause any visible foam, oil, grease, scum, litter or other objectionable matters to be present on the water in the vicinity of the barging facilities.	Barge Handling Area (BHA)	√			
▪ A waste collection vessel shall be deployed to remove floating debris.	Barge Handling Area (BHA)	√			
Landscape and Visual					
• Construction of lighting to avoid spillage and glare	All areas	√			
• Hydro-seeding	Completed slopes	√			
• Hoarding erection	Site boundary	√			
• Damage to surrounding area avoided	All areas	√			
Other Environmental Factors					
• C&D waste sorted from mixed C&D material shall be transfer to SENT landfill for disposal.	All areas	√			
• Plan and stock construction materials carefully to minimise generation of waste.	All areas	√			
• Any unused materials or those with remaining functional capacity should be recycled.	All areas	√			
• All generators, fuel and oil storage are within bunded areas.	All areas		√		
• Oil leakage from machinery, vehicle and plant is prevented.	All areas	√			
• Bund chemical storage area to 110% capacity.	All areas	√			
• Prevent disposal of hazardous materials to air, soil and water body.	All areas	√			
• Provide rubbish skips at all work areas	All areas	√			
• Good site practices should be adopted to clean the rubbish and litter on a regular basis so as to prevent the rubbish and litter from dropping into the nearby environment.	All areas		√		

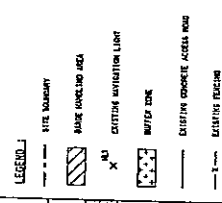


Appendix K

Site General Layout plan

NOTES:

1. ALL DIMENSIONS UNLESS OTHERWISE SPECIFIED ARE IN METERS.
2. ALL DIMENSIONS TO BE SHOWN ON THIS PLAN SHALL BE TO THE CENTERLINE OF THE ROAD.
3. ALL DIMENSIONS TO BE SHOWN ON THIS PLAN SHALL BE TO THE CENTERLINE OF THE ROAD.
4. ALL DIMENSIONS TO BE SHOWN ON THIS PLAN SHALL BE TO THE CENTERLINE OF THE ROAD.
5. ALL DIMENSIONS TO BE SHOWN ON THIS PLAN SHALL BE TO THE CENTERLINE OF THE ROAD.
6. ALL DIMENSIONS TO BE SHOWN ON THIS PLAN SHALL BE TO THE CENTERLINE OF THE ROAD.
7. ALL DIMENSIONS TO BE SHOWN ON THIS PLAN SHALL BE TO THE CENTERLINE OF THE ROAD.
8. ALL DIMENSIONS TO BE SHOWN ON THIS PLAN SHALL BE TO THE CENTERLINE OF THE ROAD.
9. ALL DIMENSIONS TO BE SHOWN ON THIS PLAN SHALL BE TO THE CENTERLINE OF THE ROAD.
10. ALL DIMENSIONS TO BE SHOWN ON THIS PLAN SHALL BE TO THE CENTERLINE OF THE ROAD.


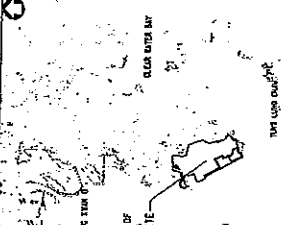
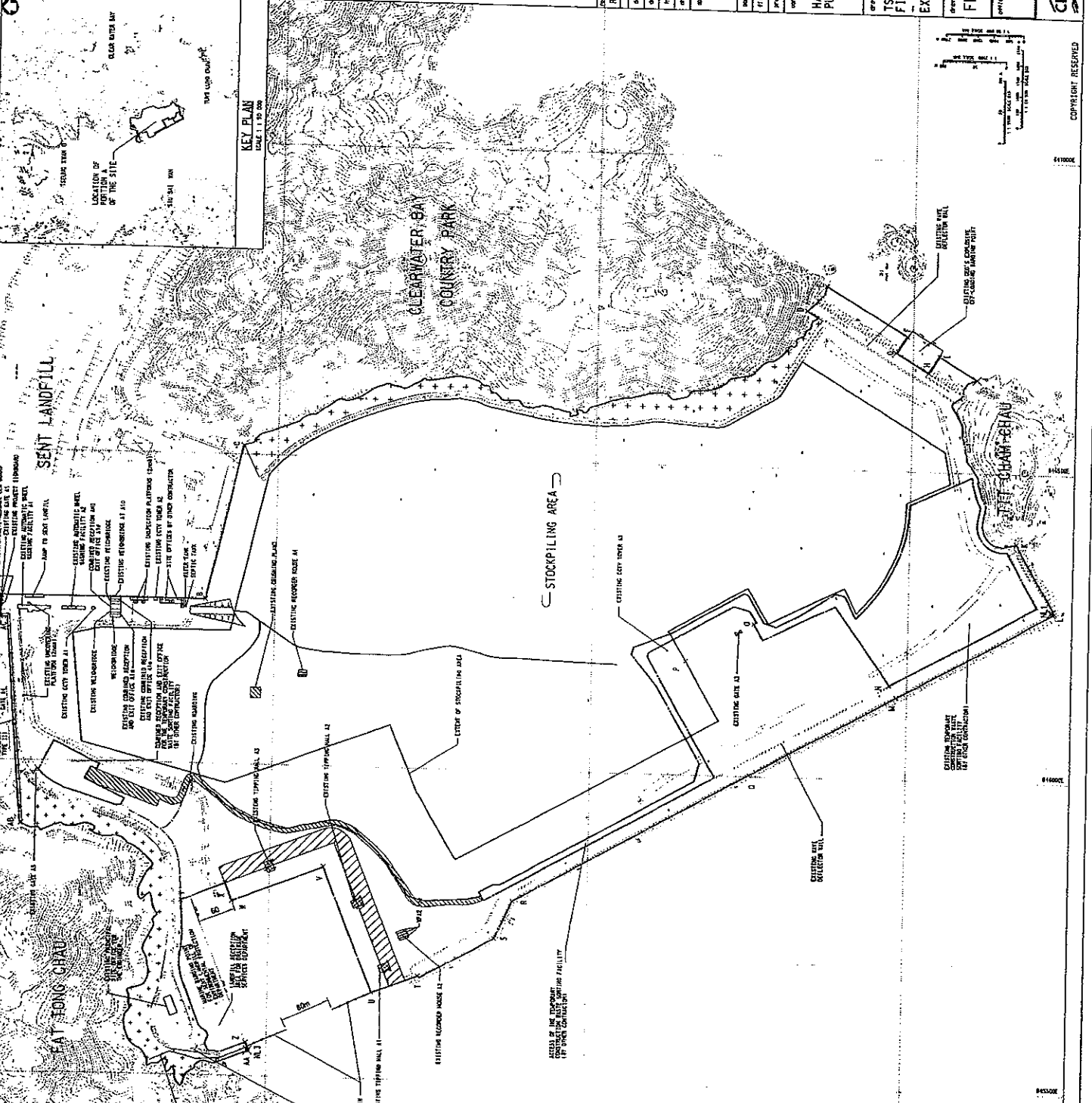


NO.	DATE	DESCRIPTION	BY	CHECKED
1	15/10/2004	ISSUED FOR TENDER
2	15/10/2004
3	15/10/2004
4	15/10/2004
5	15/10/2004
6	15/10/2004
7	15/10/2004
8	15/10/2004
9	15/10/2004
10	15/10/2004

HANDLING OF SURPLUS
PUBLIC FILL

PROJECT NO. FIM10056-6
DATE: 15/10/2004
DRAWN BY: ...
CHECKED BY: ...
APPROVED BY: ...

PROJECT NO. FIM10056-6
DATE: 15/10/2004
DRAWN BY: ...
CHECKED BY: ...
APPROVED BY: ...



SETTING-OUT DETAILS OF SITE BOUNDARY

POINT	COORDINATES
1	113550.111, 113550.111
2	113550.111, 113550.111
3	113550.111, 113550.111
4	113550.111, 113550.111
5	113550.111, 113550.111
6	113550.111, 113550.111
7	113550.111, 113550.111
8	113550.111, 113550.111
9	113550.111, 113550.111
10	113550.111, 113550.111
11	113550.111, 113550.111
12	113550.111, 113550.111
13	113550.111, 113550.111
14	113550.111, 113550.111
15	113550.111, 113550.111
16	113550.111, 113550.111
17	113550.111, 113550.111
18	113550.111, 113550.111
19	113550.111, 113550.111
20	113550.111, 113550.111
21	113550.111, 113550.111
22	113550.111, 113550.111
23	113550.111, 113550.111
24	113550.111, 113550.111
25	113550.111, 113550.111
26	113550.111, 113550.111
27	113550.111, 113550.111
28	113550.111, 113550.111
29	113550.111, 113550.111
30	113550.111, 113550.111

COPYRIGHT RESERVED

11/0000

11/0000

11/0000

11/0000

11/0000

11/0000

Appendix L

Monitoring Schedule for the Coming Month



Contract No. CV/2009/02
Handing of Surplus Public Fill

Tseung Kwan O Area137

Time Schedule for Impact Water Quality Monitoring (WQM), Impact Air Monitoring (1-hr TSP & 24-hr TSP), Weekly Site Inspection (Weekly SI) and Impact Noise Monitoring (NM)

February 2011

Sun	Mon	Tue	Wed	Thu	Fri	Sat
		1	2 <u>Weekly SI</u> <u>1-hr TSP</u> <u>WQM</u> Mid-flood (07:30-08:30) Mid-ebb (12:00-13:00)	3 Holiday	4 Holiday	5 Holiday
6	7 <u>1-hr & 24-hr TSP</u> <u>WQM</u> Mid-flood (08:30-09:30) Mid-ebb (14:30-15:30)	8	9 <u>Weekly SI</u> <u>NM</u> <u>1-hr TSP</u> <u>WQM</u> Mid-flood (09:30-10:30) Mid-ebb (15:30-16:30)	10	11 <u>1-hr TSP</u> <u>WQM</u> Mid-flood (10:00-11:00) Mid-ebb (15:30-16:30)	12 <u>24-h TSP</u> <u>1-hr TSP</u>
13	14 <u>1-hr TSP</u> <u>WQM</u> Mid-flood (09:00-10:00) Mid-ebb (18:00-19:00)	15	16 <u>Weekly SI</u> <u>1-hr TSP</u> <u>WQM</u> Mid-ebb (10:30-11:30) Mid-flood (15:30-16:30)	17	18 <u>1-hr & 24-hr TSP</u> <u>WQM</u> Mid-ebb (12:00-13:00) Mid-flood (16:00-17:00)	19
20	21 <u>1-hr TSP</u> <u>WQM</u> Mid-flood (08:30-09:30) Mid-ebb (14:00-15:00)	22	23 <u>Weekly SI</u> <u>1-hr TSP</u> <u>WQM</u> Mid-flood (09:00-10:00) Mid-ebb (15:30-16:30)	24 <u>24-h TSP</u> <u>1-hr TSP</u>	25 <u>1-hr TSP</u> <u>WQM</u> Mid-flood (10:30-11:30) Mid-ebb (16:30-17:30)	26
27	28 <u>1-hr TSP</u> <u>WQM</u> Mid-ebb (09:30-10:30) Mid-flood (14:00-15:00)					

Appendix M

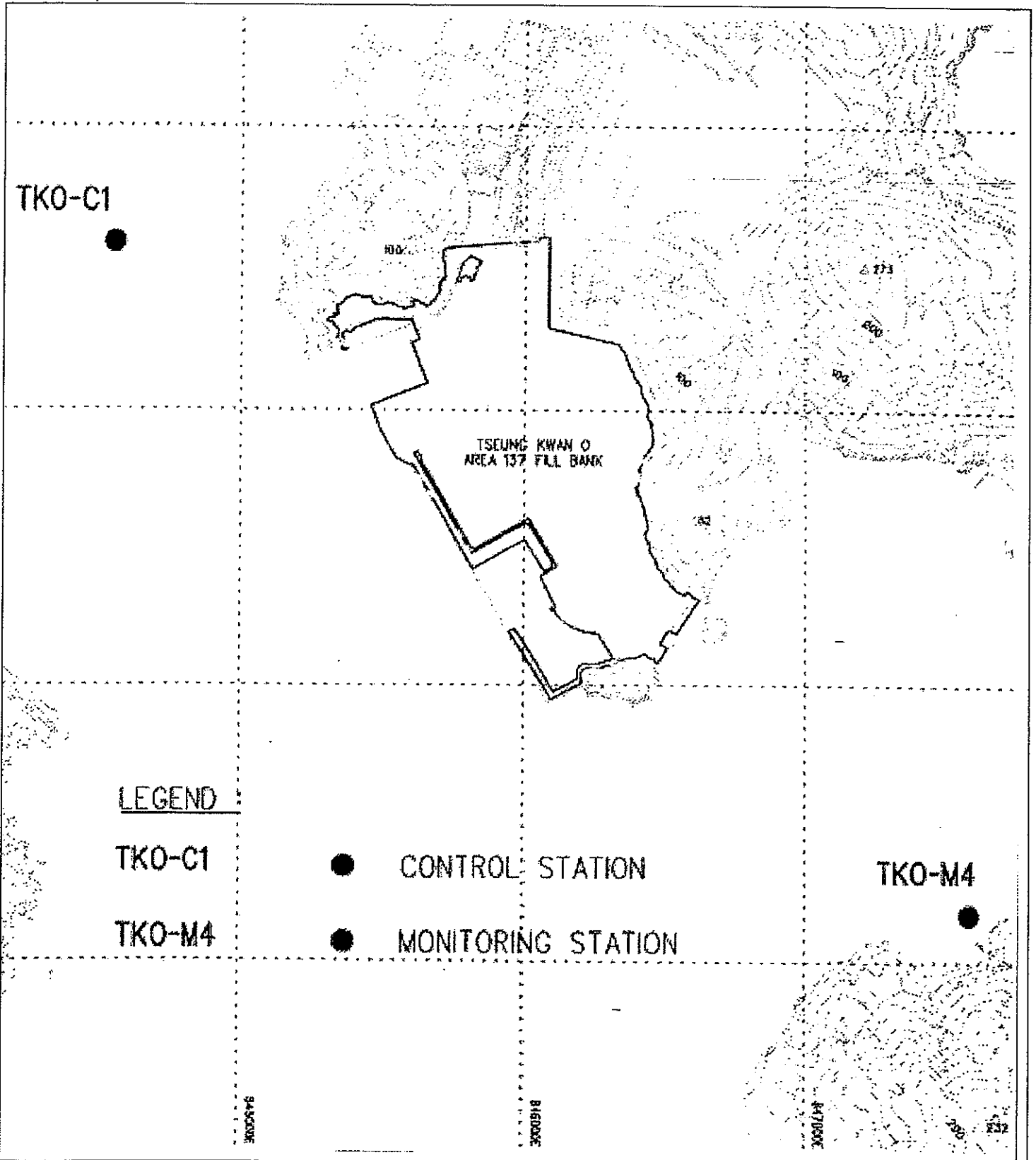
Complaint Log

Complaint Logs

Log Ref.	Location	Received Date	Details of Complaint	Investigation / Mitigation Action	Status
001	Working Area of the Fill Bank	25 August 2010	Three complaints received on 06 and 08 July 2010 was forwarded by the EPD on 25 August 2010 (Ref No.: (3) in EP3/N08/RE/00013438-10) from a citizen against dust emission at working area of the Fill Bank which caused by no water spray. The complainant complained that the dust generated caused an environmental nuisance.	<p>In response to the complaint, EPD had taken site investigations on 12 July 2010. During the site investigation, some improvements in the situation were noted by EPD and EPD reminded the Contractor to implement appropriate dust control measures as suggested in the EIA report to minimize dust impact to the environment, such as increasing the frequency of watering and spraying the site area especially during dry weather.</p> <p>Besides, a complaint Investigation report of this event have prepared by ET. From the investigation report, it noted that water spraying in the Fill Bank was not sufficient during the weekly site inspection on 07 July 2010 but there was no exceedance in air quality on 07 and 08 July 2010. Nevertheless, in view of our observation on site, the Contractor was still urged to increase the frequency of watering in the Project site especially during dry weather condition in order to enhance the air quality of the Project site. During the subsequently weekly site inspection on 14 July 2010, no more dust emission was observed in the Project site. It believed that the Contractor had provided as much as dust control measures to mitigate the problem and the air quality was further improved.</p>	Closed



Figures

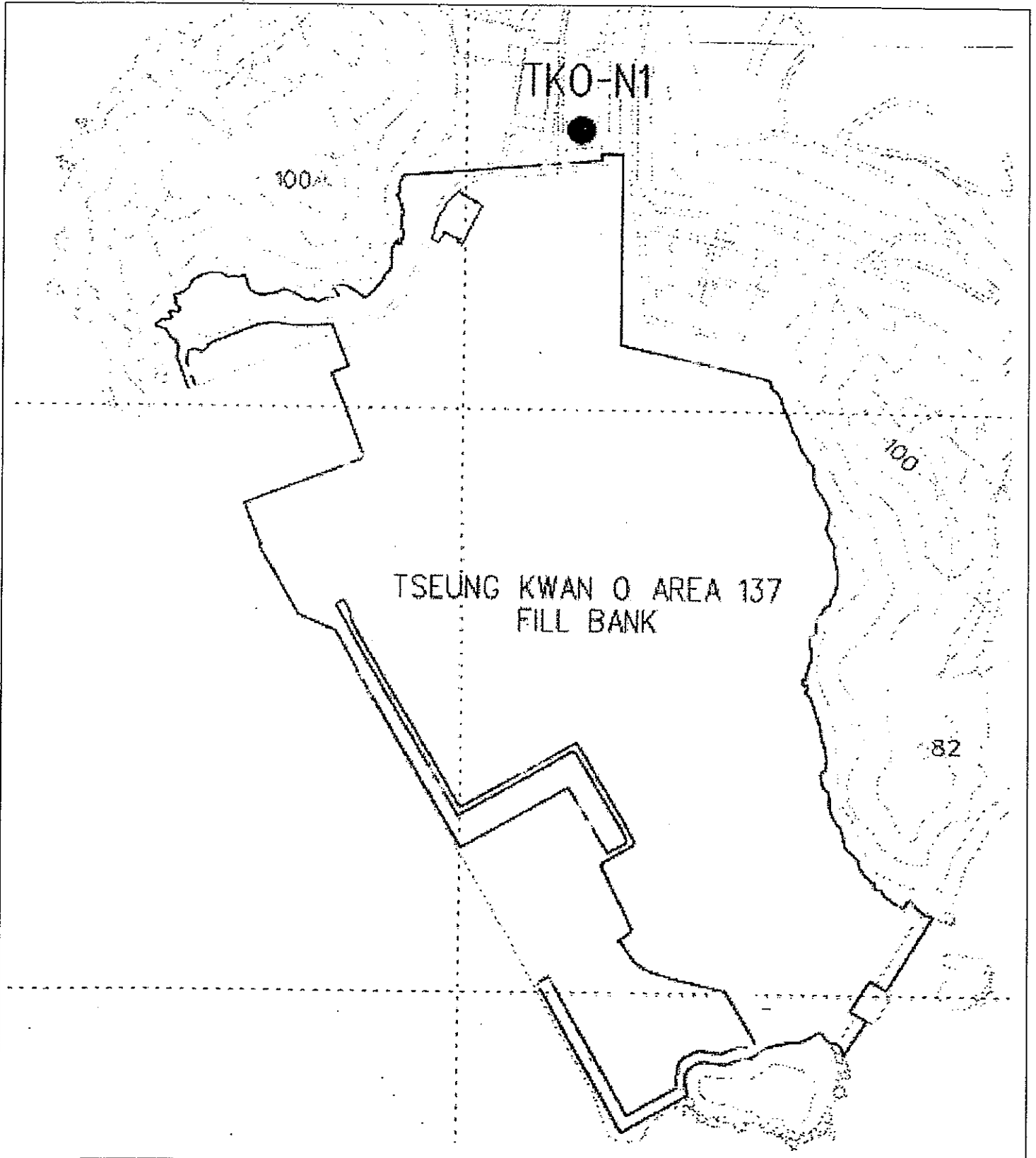


Contract No. CV/2009/02
 Handling of Surplus Public Fill

Figure 1
 Locations of Water Quality Monitoring Stations –
 Tseung Kwan O Area 137 Fill Bank



東業德勤測試顧問有限公司
 ETS-TESTCONSULT LIMITED

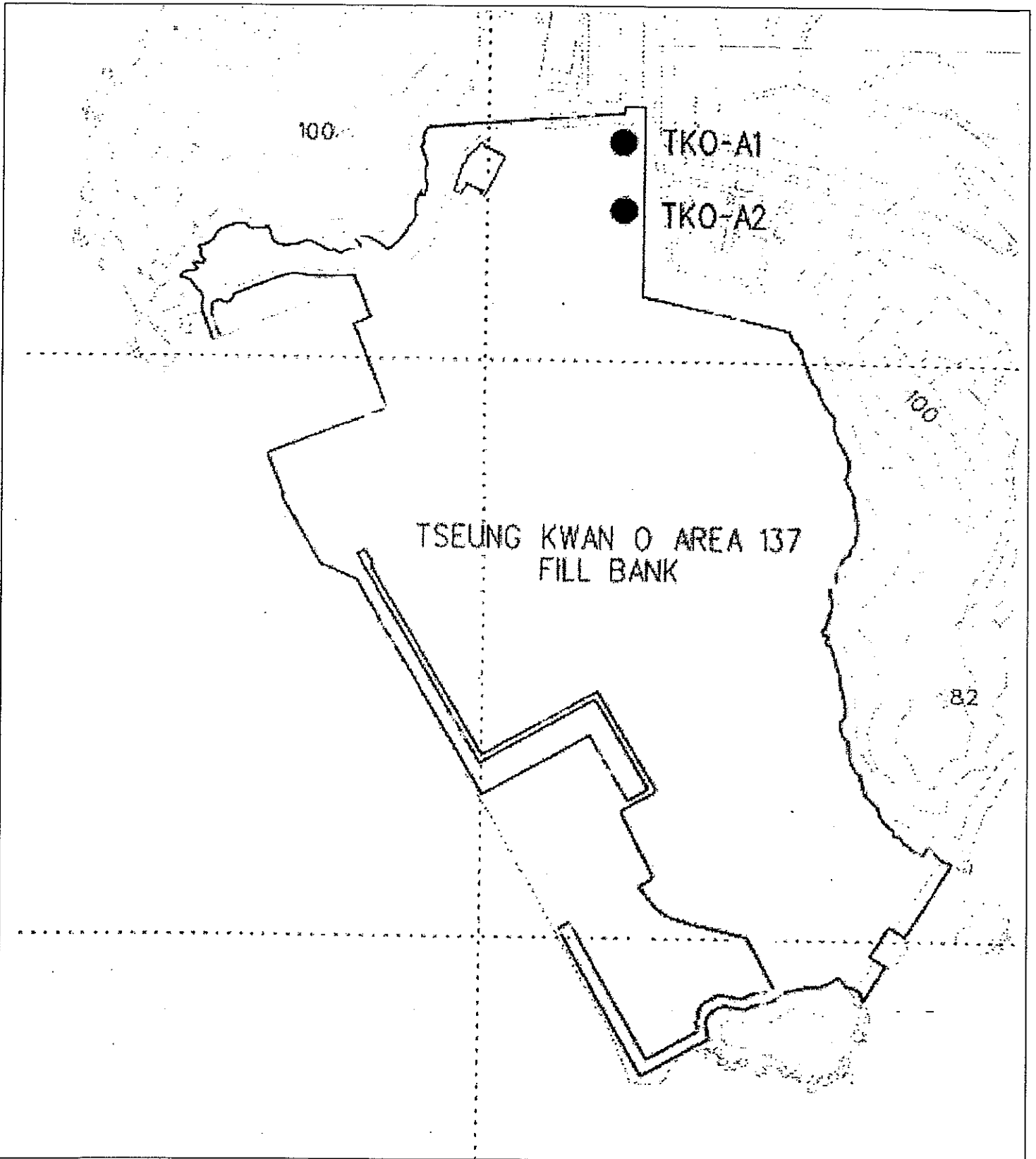


Contract No. CV/2009/02
Handling of Surplus Public Fill

Figure 2
Locations of Noise Monitoring Station –
Tseung Kwan O Area 137 Fill Bank



東業德勤測試顧問有限公司
ETS-TESTCONSULT LIMITED



Contract No. CV/2009/02
Handling of Surplus Public Fill

Figure 3
Locations of Air Quality Monitoring Stations –
Tseung Kwan O Area 137 Fill Bank



東業德勤測試顧問有限公司
ETS-TESTCONSULT LIMITED