

東業德勤測試顧問有限公司  
ETS-TESTCONSULT LIMITED

8/F., Block B, Veristrong Industrial Centre, 34-36 Au Pui Wan Street, Fotan, Hong Kong  
Tel : 2695 8318 E-mail : etl@ets-testconsult.com  
Fax : 2695 3944 Web site : www.ets-testconsult.com

**TEST REPORT**

**China Harbour – China State Joint Venture**

**CONTRACT NO. CV/2009/02**


**HANDLING OF SURPLUS PUBLIC FILL**

**TSEUNG KWAN O AREA 137 FILL BANK**


**MONTHLY EM&A REPORT NO.24**

**(NOVEMBER 2011)**

Prepared by:

  
LAW, Sau Yee  
Senior Environmental Officer

Checked by:

  
LAU, Chi Leung  
Environmental Team Leader

Issue Date: 09 December 2011

Report No.: ENA11223

# ENVIRON

Ref.: CEDPFRSFEM00\_0\_0876L.11

19 December 2011

By E-mail and Fax No.: 2695 3944

ETS-Testconsult Limited  
8/F, Block B  
Veristrong Industrial Centre  
34-36 Au Pui Wan Street  
Fo Tan, Hong Kong

Attention: Mr. C. L. Lau

Dear Mr. Lau,


**Re: Contract No. CV/2009/02  
Handling of Surplus Public Fill – Tseung Kwan O Area 137 Fill Bank  
Monthly EM&A Report No. 24 for November 2011**

Reference is made to your submission of the draft Monthly EM&A Report for November 2011 for the captioned by E-mail on 16 December 2011.

We are pleased to inform you that we have no comment on the captioned report.

Thank you very much for your attention and please do not hesitate to contact our Simon Lam or the undersigned should you have any queries.

Yours faithfully,



Tony Cheng  
Independent Environmental Checker

c.c. CEDD  
CHCSJV

Attn: Mr. W.K. Wong  
Attn: Mr. Dennis Tang / Mr. Albus Cheung

Fax No.: 2714 0113  
Fax No.: 2247 4108

Q:\Projects\CEDPFRSFEM00\Corr\CEDPFRSFEM00\_0\_0876L.11.doc



<b>TABLE OF CONTENTS</b>		<b>Page</b>
<b>EXECUTIVE SUMMARY</b>		
<b>1.0</b>	<b>INTRODUCTION</b>	1
<b>2.0</b>	<b>PROJECT INFORMATION</b>	
	2.1 Scope of the Project	1
	2.2 Site Description	2
	2.3 Work Programme	2
	2.4 Project Organization and Management Structure	2
	2.5 Contact Details of Key Personnel	2
<b>3.0</b>	<b>WORK PROGRESS IN THIS REPORTING MONTH</b>	2
<b>4.0</b>	<b>AIR QUALITY MONITORING</b>	
	4.1 Monitoring Requirement	2
	4.2 Monitoring Equipment	2 – 3
	4.3 Monitoring Parameters, Frequency and Duration	3
	4.4 Monitoring Locations and Schedule	3
	4.5 Monitoring Methodology	3 – 4
	4.6 Action and Limit levels	4
	4.7 Event-Action Plans	4
	4.8 Results and Observation	4 – 5
<b>5.0</b>	<b>NOISE MONITORING</b>	
	5.1 Monitoring Requirements	6
	5.2 Monitoring Equipment	6
	5.3 Monitoring Parameters, Duration and Frequency	6
	5.4 Monitoring Locations and Period	6
	5.5 Monitoring Procedures and Calibration Details	6 – 7
	5.6 Action and Limit levels	7
	5.7 Event-Action Plans	7
	5.8 Results and Observation	7
<b>6.0</b>	<b>MARINE WATER QUALITY MONITORING</b>	
	6.1 Monitoring Requirements	7
	6.2 Monitoring Locations	8
	6.3 Monitoring Parameters	8
	6.4 Monitoring Frequency	8
	6.5 Monitoring Methodology and Equipment Used	8 – 10
	6.6 Action and Limit Level	10
	6.7 Event and Action Plan	10
	6.8 Monitoring Duration and Period in this reporting month	11
	6.9 Marine Water Monitoring Results	11
<b>7.0</b>	<b>IEC SITE AUDIT AND WEEKLY ET SITE INSPECTIONS</b>	
	7.1 IEC site Audits	11 – 12
	7.2 Weekly ET Site Inspections	12 – 13
	7.3 Review of Environmental Monitoring Procedures	13
	7.4 Assessment of Environmental Monitoring Results	13 – 14
	7.5 Advice on the Solid and Liquid Waste Management Status	14
<b>8.0</b>	<b>STATUS OF ENVIRONMENTAL LICENSING AND PERMITTING</b>	14
<b>9.0</b>	<b>ENVIRONMENTAL NON-CONFORMANCE</b>	
	9.1 Summary of air quality, noise and marine water quality	15
	9.2 Summary of Environmental Complaints	15
	9.3 Summary of Notification of Summons and Prosecution	15
<b>10.0</b>	<b>IMPLEMENTATION STATUS</b>	
	10.1 Implementation Status of Environmental Mitigation Measures	15
	10.2 Implementation Status of Event and Action Plan	15
	10.3 Implementation Status of Environmental Complaint, Notifications of Summons and Successful Prosecutions Handling	15
<b>11.0</b>	<b>CONCLUSION AND RECOMMENDATIONS</b>	15 – 17
<b>12.0</b>	<b>FUTURE KEY ISSUE</b>	
	12.1 Work Programme for the Coming Month	17
	12.2 Key Issues for the Coming Month	17 – 18
	12.3 Monitoring Schedule for the Coming Month	18



## APPENDIX

A	Organization Chart and Lines of Communication
B1	Calibration Certificates for Impact Air Quality Monitoring Equipment
B2	Impact Air Quality Monitoring Results
B3	Graphical Plots of Impact Air Quality Monitoring Data
C1	Calibration Certificates for Impact Noise Monitoring Equipment
C2	Impact Noise Monitoring Results
C3	Graphical Plots of Impact Noise Monitoring Data
D1	Calibration Certificates for Impact Marine Water Quality Monitoring Equipment
D2	Impact Marine Water Quality Monitoring Results
D3	Graphical Plots of Impact Marine Water Quality Monitoring Data
E	Weather Condition
F	Event-Action Plans
G	Work Programme
H	IEC's Site Audit Records
I	Weekly ET's Site Inspection Record
J	Implementation Schedule of Mitigation Measures
K	Site General Layout Plan
L	Monitoring Schedule for the Coming Month
M	Complaint Log

## FIGURES

Figure 1	Water Quality Monitoring Stations
Figure 2	Noise Environmental Monitoring Station
Figure 3a	Locations of Air Quality Monitoring Stations – Tseung Kwan O Area 137 Fill Bank

## TABLES

2.1	Contact Details of Key Personnel
4.1	Air Quality Monitoring Equipment
4.2	Monitoring parameters, duration and frequency of air quality monitoring
4.3	Air Quality Monitoring Locations
4.4	Action and Limit levels for 24-hr TSP and 1-hr TSP
4.5	Summary of 1-hr TSP and 24-hr TSP Monitoring Results
5.1	Noise Monitoring Equipment
5.2	Duration, Frequency and Parameters of noise monitoring
5.3	Noise Monitoring Locations
5.4	Action and Limit levels for noise monitoring
5.5	Summary of Impact Noise Level
6.1	Locations of Marine Water Monitoring Stations
6.2	Marine Water Quality Monitoring Parameters
6.3	Monitoring frequency of the marine water
6.4	Summary of testing procedures
6.5	Details of Marine Water Quality Monitoring Equipment (In-site measurement)
6.6	Water Quality Action and Limit Levels
6.7	Time Schedule of Impact Marine Water Quality Monitoring
6.8	Summary of Impact Marine Water Quality Exceedances in this reporting month
7.1	Dates of IEC Site Audits in this reporting month
7.2	Key Findings of IEC Site Audits in this reporting month
8.1	Summary of environmental licensing and permit status
10.1	Summary of Environmental Complaints and Prosecutions



## **EXECUTIVE SUMMARY**

This monthly Environmental Monitoring and Audit (EM&A) report No.24 was prepared by ETS-Testconsult Ltd (ET) for the "Contract No: CV/2009/02 – Handling of Surplus Public Fill – Tseung Kwan O Area 137 Fill Bank" (The Project).

This report documented the findings of EM&A Works conducted during the operation phase of Fill Bank at Tseung Kwan O Area 137 in November 2011.

### **Site Activities**

As informed by the Contractor, the site activities in this reporting month were as below:

- Removal & delivery of public fill stockpiled material to Mainland
- Operation of the road water lorries and the road sweeper
- Maintenance of haul road within fill bank area
- Delivery of public fill received at the Chai Wan Public Fill Barging Point to TKO fill bank
- Operation of the tipping hall (A1, A2 & A3)
- Operation at the queuing area for public truck lorries
- Operation of stone crushing plant at TKOFB

### **Environmental Monitoring Progress**

The summary of the monitoring activities in this monitoring month is listed below:

- Noise Monitoring (Day-time): 1 Occasion at 1 designated location
- 24-hour TSP Monitoring: 5 Occasions at 2 designated locations
- 1-hour TSP Monitoring: 15 Occasions at 2 designated locations
- Marine Water Quality Monitoring: 13 Occasions at 2 designated locations
- Weekly-site inspection: 5 Occasions

### **Noise Monitoring**

No exceedances of Action and Limit levels for noise monitoring were recorded in the reporting month.

### **Air Monitoring**

Since the old CREO was closed, dust monitoring station TKO-A2 located at old Combined Reception and Exit Office (CREO) was relocated to the new dust monitoring station TKO-A2a at the new CREO under the proposal by ET, approval by the ER and agreement by IC(E) and effective on 01 February 2011.

No exceedances of Action and Limit levels were recorded for 1-hr and 24-hr TSP monitoring in the reporting month.

### **Marine Water Quality Monitoring**

No exceedances of Action and Limit levels were recorded for water quality monitoring in the reporting month.

### **Site Inspection**

Environmental site inspections conducted in this reporting month are presented as follows:

#### **Concerned Parties**

ET Weekly site inspection  
IEC site inspection

#### **Dates of Audit / Inspection**

02, 09, 16, 25 and 30 November 2011  
09 and 25 November 2011

In general, performance on environmental mitigation measures implemented was found to be satisfactory in this reporting month. The major findings observed during site inspections are presented in the Section 7.0.

### **Landscape and Visual**

The germination rate on the panels was satisfactory in this reporting month. The Contractor should properly maintain the hydroseeded panels.

### **Environmental Complaints, Notification of summons and successful prosecutions**

No complaints and no notification of summons or successful prosecutions with respect to environmental issues were received in this reporting month.



### **Future Key Issues**

Based on the site inspections and forecast of engineering works in the coming month, key issues to be considered are as follows:

- *Noise and air quality impact due to site works;*
- *Maintain wheel washing facilities properly;*
- *Maintain all drainage and desilting facilities properly;*
- *Use and maintain silt curtain properly;*
- *Clean up the fill material on concrete pavement along the BHA frequently;*
- *Watering, hydroseeding or covering all opening slopes and stockpiles with tarpaulin to avoid wind and water erosion;*
- *Sufficient drip trays for all oil drums / chemical containers;*
- *Implement all necessary preventive measures to avoid oil leakage. In the event an oil leakage happens, the Contractor should properly remove the leaked oil and handle the contaminated soil and all materials using for this cleaning works as chemical waste;*
- *Maintain good site practice and waste management to minimize environmental impacts at the site; and*
- *Follow-up improvements on waste management issues.*



## 1.0 INTRODUCTION

China Harbour – China State Joint Venture (CHCSJV) appointed Environmental Team (ET) of ETS-Testconsult Limited (ETL) to undertake the Environmental Monitoring and Audit (EM&A) for the “Contract No: CV/2009/02 –Handling of Surplus Public Fill – Tseung Kwan O Area 137 Fill Bank” (The Project).

In accordance with the Environmental Permit (No.: EP-134/2002/J) (the EP), an EM&A programme should be implemented in accordance with the procedures and requirements in the EM&A Manual of the approved EIA report (Registration No. AEIAR-060/2002). The EM&A programme for this study as stated in Section 2.3.1 of the EM&A Manual covers the following environmental aspects during the establishment, operation and removal phases of the Fill Bank at Tseung Kwan O Area 137:

- *Fugitive Dust;*
- *Noise generation from onsite activities;*
- *Water Quality; and*
- *Landscape and Visual.*

The EM&A programme requires environmental monitoring for air quality, noise and water quality and environmental site inspections for air quality, noise, water quality, landscape and visual, and waste management. The EM&A requirements for each parameter described in the following sections include:

- *All monitoring parameters;*
- *Monitoring schedules for the reporting month and forthcoming months;*
- *Action and Limit levels for all environmental parameters;*
- *Event/Action Plans;*
- *Environmental mitigation measures, as recommended in the Project EIA study final report; and*
- *Environmental requirements in contract documents.*

Baseline monitoring was completed in August and September 2002 by Materialab. Action and Limit Levels were established for air and water quality parameters based on the baseline monitoring results.

This report documented the findings of EM&A Works conducted during the operation phase of Fill Bank at Tseung Kwan O Area 137 in November 2011.

## 2.0 PROJECT INFORMATION

### 2.1 Scope of the Project

The scale and scope of the Project as stated in the EP include:

- Site clearance;
- Construction of a temporary storm water system;
- Stockpiling of 6 million m<sup>3</sup> of public fill;
- Setting up two barging points: one at the Tseung Kwan O Basin (TKO Basin) and one at the Construction and Demolition Material Sorting Facility (C&DMSF) for transporting the stockpiled public fill by barges;
- Setting up a temporary barging point at the existing Explosive Off-loading Barging Point located in the south-eastern part of Area 137 for the period of May 2004 to December 2004 for transporting the stockpiled public fill by barge;
- Construction and operation of a Construction and Demolition Material Sorting Facility (C&DMSF);
- Setting up a Construction and Demolition Material Crushing Facility at the TKO Basin; and
- Remove the temporary fill bank.



## 2.2 Site Description

Tseung Kwan O Area 137 is located at the southern end of Wan Po Road. In the vicinity of the site are other industrial uses such as SENT landfill, TKO Industrial Estate, etc. Both Island Resort and Fullview Garden are also situated at more than 1.8km from the site. Other existing ASRs and NSRs, including resident developments and schools, are located at a further distance away from TKO Area 137.

## 2.3 Work Programme

Details of work programme are shown in Appendix G.

## 2.4 Project Organization and Management Structure

The organization chart and lines of communication with respect to the on-site environmental management and monitoring program are shown in Appendix A.

## 2.5 Contact Details of Key Personnel

The key personnel contact names and telephone numbers are shown in Table 2.1.

Table 2.1 Contact Details of Key Personnel

Organization	Name of Key Staff	Project Role	Tel. No.	Fax No.
CEDD	Mr. Lawrence NG Mr. CHU Tun Hon Mr. Wong Wa Kei Mr. LIU Chi Yuen	Engineer's Representative	2760 5835	2714 0113
IEC (Materialab) *	Mr Joseph Poon	IEC	2450 8238	2450 6138
IEC (Environ) *	Mr Tony Cheng	IEC	3743 0722	3548 6988
Contractor (CHCSJV)	Mr. Wah Fung Lok	Contractor's Agent	9772 7055	2243 4089
ET (ETL)	Mr C. L. Lau	ET Leader	2946 7791	2695 3944

Remark (\*): Materialab was being as IEC of this Project until 31 January 2010 and was replaced by Environ from 01 February 2010.

## 3.0 WORK PROGRESS IN THIS REPORTING MONTH

As informed by the Contractor, the activities in the reporting month include:

- Removal & delivery of public fill stockpiled material to Mainland
- Operation of the road water lorries and the road sweeper
- Maintenance of haul road within fill bank area
- Delivery of public fill received at the Chai Wan Public Fill Barging Point to TKO fill bank
- Operation of the tipping hall (A1, A2 & A3)
- Operation at the queuing area for public truck lorries
- Operation of stone crushing plant at TKOFB

## 4.0 AIR QUALITY MONITORING

### 4.1 Monitoring Requirement

TSP levels were monitored in the reporting month in accordance with the EM&A Manual. Table 4.4 shows the Action and Limit Levels for the environmental monitoring works.

### 4.2 Monitoring Equipment

Both 1-hour and 24-hour TSP air quality monitoring was performed using a GMWS2310 High Volume Air Sampler (HVS) located at each of the designated monitoring station. Table 4.1 summarizes the equipment used in the air quality monitoring programme. A copy of the calibration certificates for the HVS and calibrator are attached in Appendix B1.



Table 4.1 Air Quality Monitoring Equipment

Equipment	Model and Make
HVS	Greasby GMWS2310
Calibrator	Tisch TE-5025A
Wind Data Logger	Davis Weather Monitor II

#### 4.3 Monitoring Parameters, Frequency and Duration

Table 4.2 summarizes the monitoring parameters, monitoring duration and frequencies of air quality monitoring.

Table 4.2 Monitoring parameters, duration, frequency of air quality monitoring

Parameter	Duration	Frequency
24-hr TSP	24 hr	Once every six days
1-hr TSP	1 hr	Three times per day every six days

#### 4.4 Monitoring Locations

Since the old CREO was closed, dust monitoring station TKO-A2 located at old Combined Reception and Exit Office (CREO) was relocated to the new dust monitoring station TKO-A2a at the new CREO under the proposal by ET, approval by the ER and agreement by IC(E) and effective on 01 February 2011.

Table 4.3 tabulates the air quality monitoring locations of this project.

Table 4.3 Air quality monitoring locations

Monitoring station	Location
TKO-A1	Site Egress
TKO-A2a	New CREO

#### 4.5 Monitoring Methodology

##### **Both 1-hr and 24-hr air quality monitoring (High Volume Sampler)**

##### Instrumentation

High volume sampler, as HVS, (Greasby GMWS2310) complete with appropriate sampling inlets were employed for both 1-hour and 24-hour TSP monitoring. The sampler is composed of a motor, a filter holder, a flow controller and a sampling inlet and its performance specification complies with that required by USEPA standard Title 40, Code of Federation Regulations Chapter 1 (Part 50).

##### Installation

The installation of HVS refers to the requirement stated in EM&A Manual.

##### Operation/Analytical Procedures

Operating/analytical procedures for the operation of HVS are as below:

- Prior to the commencement of the dust sampling, the flow rate of the high volume sampler was properly set (between 0.6m<sup>3</sup>/min and 1.7m<sup>3</sup>/min.) in accordance with the manufacturer's instruction to within the range recommended in USEPA Standard Title 40, CFR Part 50. The flow rate was indicated on the flow rate chart.
- For TSP sampling, fiberglass filters (GA-55) were used.
- The power supply was checked to ensure the sampler worked properly.
- On sampling, the sampler was operated 5 minutes to establish thermal equilibrium before placing any filter media at designated air monitoring station.
- The filter holding frame was then removed by loosening the four nuts and carefully a weighted and conditioned filter was centered with the stamped number upwards, on a supporting screen.
- The filter was aligned on the screen so that the gasket formed an air-tight seal on the outer edges of the filter. Then the filter holder frame was tightened to the filter holder with swing bolts. The applied pressure should be sufficient to avoid air leakage at the edges.

- The programmable timer will be set for a sampling period of 1 hour or 24 hours. Information was recorded on the record sheet, which included the starting time, the weather condition and the filter number (the initial weight of the filter paper can be found out by using the filter number.).
- After sampling, the filter was transferred from the filter holder of the HVS to a sealed plastic bag and sent to the laboratory for weighting. The elapsed time was also recorded.
- Before weighting, all filters were equilibrated in a desiccator for 24 hour with the temperature of  $25^{\circ}\text{C} \pm 3^{\circ}\text{C}$  and the relative humidity (RH)  $<50\% \pm 5\%$ .
- All measurement procedures in Section 2.3 of the EM&A Manual were followed during the reporting month.

#### Maintenance & Calibration

- HVS and their accessories should be maintained in good working condition, such as replacing motor brushes routinely and checking electrical wiring to ensure a continuous power supply.
- HVS should be calibrated at bi-monthly intervals.

#### **Wind Data Monitoring**

##### Measuring Procedure

Upon installation of the wind data logger on site, temperature, wind speed and direction was automatically stored in the logger. Regular downloading of the information was carried out weekly.

##### Maintenance

Cleaning was provided for all the rotational parts of the wind data logger regularly. Replacement of battery was carried out weekly. The wind data logger was checked once per week and no calibration was required for the equipment as instructed by the manufacturer.

#### **4.6 Action and Limit Levels**

Table 4.4 shows the Action and Limit levels for 24-hr TSP and 1-hr TSP monitoring.

Table 4.4 Action and Limit Levels for 24-hr TSP and 1-hr TSP

Monitoring Location	24-hr TSP ( $\mu\text{g}/\text{m}^3$ )		1-hr TSP ( $\mu\text{g}/\text{m}^3$ )	
	Action Level	Limit Level	Action Level	Limit Level
TKO-A1	210	260	376	500
TKO-A2 & TKO-A2a *	210	260	376	500

Remark (\*): Since dust monitoring stations TKO-A2 and TKO-A2a are located close to the major dust emission sources and also close to the same sensitive receptor and no significant difference between them on the prevailing meteorological conditions, the baseline data from TKO-A2 can also be valid in the case of TKO-A2a.

#### **4.7 Event-Action Plans**

Please refer to Appendix F for details.

#### **4.8 Results and Observation**

##### **4.8.1 1-hour and 24-hour TSP Monitoring results**

Monitoring data of both 1-hour and 24-hour TSP monitoring carried out in this reporting month are summarized in Appendix B2. Graphical presentation of 1-hour and 24-hour TSP monitoring results for the reporting month is shown in Appendix B3. Wind data included wind speed and wind direction was extracted from Tseung Kwan O Station of Hong Kong Observatory during this reporting month and is presented in Appendix E. Table 4.5 summarizes 1-hr TSP and 24-hr TSP monitoring results.



Table 4.5 Summary of 1-hr TSP and 24-hr TSP Monitoring Results

Air quality monitoring Stations	Location	Monitoring Period						
		24-hr TSP			1-hr TSP			
		Date	Result ( $\mu\text{g}/\text{m}^3$ )	Exceedance #	Date	Start Time	Result ( $\mu\text{g}/\text{m}^3$ )	Exceedance #
TKO-A1	Site Egress	02/11/11	149	X	02/11/11	09:50	323	X
					04/11/11	09:00	315	X
					07/11/11	11:00	327	X
		07/11/11	157	X	09/11/11	10:30	312	X
					09/11/11	13:00	290	X
					11/11/11	10:55	300	X
		14/11/11	176	X	14/11/11	09:00	323	X
					16/11/11	09:50	310	X
					18/11/11	09:00	329	X
		20/11/11	145	X	21/11/11	13:00	310	X
					23/11/11	09:50	212	X
					25/11/11	09:00	276	X
26/11/11	127	X	28/11/11	13:00	267	X		
			28/11/11	15:40	275	X		
			30/11/11	09:50	294	X		
TKO-A2a	New CREO	02/11/11	150	X	02/11/11	09:55	318	X
					04/11/11	09:05	295	X
					07/11/11	10:55	312	X
		07/11/11	161	X	09/11/11	10:35	298	X
					09/11/11	13:05	316	X
					11/11/11	11:00	307	X
		14/11/11	168	X	14/11/11	09:00	319	X
					16/11/11	09:55	295	X
					18/11/11	09:05	327	X
		20/11/11	149	X	21/11/11	13:10	295	X
					23/11/11	09:30	326	X
					25/11/11	09:00	275	X
26/11/11	130	X	28/11/11	13:10	263	X		
			28/11/11	15:50	266	X		
			30/11/11	09:55	294	X		

Remark (\*): L=Limit Level exceedance, A=Action Level exceedance and X=not an exceedance

No exceedance of Action and Limit Level of 1-hr TSP and 24-hour TSP monitoring results was recorded during the reporting month.

#### 4.8.2 Observation

Generally, the Contractor implemented sufficient dust mitigation measures, including operation of the mist spraying systems at the CEDD Combined Reception Office and the site egress area, wheel washing facilities, road dampening by water bowsers and automatic water sprinklers on the main haul roads. Furthermore, hydroseeded slopes on the stockpiling areas was maintained properly in order to prevent dust generation from wind erosion of the exposed surfaces. Other dust sources near TKO Area 137 also included operation of the C&DMSF at the PBR2 Project site, the temporary C&DMSF at Portion K and dumping activities at the SENT Landfill.



## 5.0 Noise Monitoring

### 5.1 Monitoring Requirements

Noise monitoring was conducted at 1 monitoring station as specified in the approved EM&A Monitoring Proposal for good site practice. The equipment, parameter, frequency, duration, methodology, calibration details, results and observations of the noise monitoring for the reporting month are presented in this section.

### 5.2 Monitoring Equipment

An Integrating Sound Level Meter was used for noise monitoring. It was a Type 1 sound level meter capable of giving a continuous readout of the noise level reading including equivalent continuous sound pressure level ( $L_{eq}$ ) and percentile sound pressure level ( $L_x$ ). It complies with International Electro Technical Commission Publications 651:1979 (Type1) and 804:1985 (Type1), and speed in m/s was used to monitor the wind speed.

Table 5.1 summarizes noise monitoring equipment model being used. A copy of the calibration certificate for noise meter and calibrator are attached in Appendix C1.

Table 5.1 Noise Monitoring Equipment

<i>Equipment</i>	<i>Model</i>
<i>Integrating Sound Level Meter</i>	<i>Rion NL-31 Sound Level Meter</i>
<i>Calibrator</i>	<i>Castle GA607 Acoustic Calibrator</i>
<i>Portable Wind Speed Indicator</i>	<i>TSI Model 8340-M Air Velocity Meter</i>

### 5.3 Monitoring Parameters, Duration and Frequency

Duration, frequencies and parameters of noise measurement are presented in Table 5.2.

Table 5.2 Duration, Frequencies and Parameters of Noise Monitoring

<i>Time period</i>	<i>Duration/min</i>	<i>Parameters</i>	<i>Frequency</i>
<i>Day-time: 0700-1900 hrs on normal weekday</i>	30	$L_{eq}$ , $L_{10}$ , $L_{90}$	Once per month

### 5.4 Monitoring Locations

One Noise monitoring was conducted at the noise monitoring location, TKO-N1 as shown in Figure 2 during the reporting month. Table 5.3 describes the location of the monitoring station.

Table 5.3 Noise Monitoring Locations

<i>Monitoring station</i>	<i>Location</i>	<i>Type of Measurement</i>
<i>TKO-N1</i>	<i>Outside site Egress along Wan Po Road</i>	<i>Free Field</i>

### 5.5 Monitoring Procedures and Calibration Details

#### Operation/Analysis Procedures

- The Sound Level Meter was set on a tripod at a height of 1.2m above the ground.
- For free field measurement, the meter was positioned away from any nearby reflective surfaces.
- The battery condition was checked to ensure the correct functioning of the meter.
- Parameters such as frequency weighting, the time weighting and the measurement time were set as follows:
  - *Frequency weighting: A*
  - *Time weighting : Fast*
  - *Time measurement : 30 mins*
- Prior to and after each noise measurement, the meter was calibrated using a Calibrator for 94 dB at 1000HZ. If the difference in the calibration level before and after measurement was more than 1dB(A), the measurement would be considered invalid and repeat measurement would be required after re-calibration or repair of the equipment.
- The wind speed was frequently checked with a portable wind meter.

- During the monitoring period, the Leq, L10 and L90 were recorded. In addition, site conditions and noise sources were recorded on a standard record sheet.
- Correction factor of +3dB(A) should be made to the free Field measurements.
- Noise monitoring would be cancelled in the presence of fog, rain, wind with a steady speed exceeding 5m/s, or wind gusts exceeding 10m/s.

#### Maintenance and Calibration

- The microphone head of the sound level meter and calibrator are cleaned with soft cloth in quarterly intervals.
- The meter is sent to the supplier or HOKLAS laboratory to check and calibrated in yearly intervals.

### 5.6 Action and Limit Levels

The Action and Limit levels for noise levels derived as illustrated in Table 5.4.

Table 5.4 Action and Limit Levels for noise monitoring

Time Period	Time Period	Action	Limit
Normal hours	0700-1900 hrs on normal weekdays	When one documented complaint is received	75 dB(A)

### 5.7 Event-Action Plans

Please refer to the Appendix F for details.

### 5.8 Results and Observation

#### 5.8.1 Results

Only Day-time noise monitoring was carried out at monitoring station TKO-N1 in this reporting month. The detail of the noise monitoring is provided in Appendix C2. Graphical presentation of the monitoring result for the reporting month is shown in Appendix C3. A summary of the monitoring result is presented in Table 5.5.

Table 5.5 Summary of Impact Noise Level

Date	Start Sampling Time (hh:mm)	Noise Level dB (A) *		
		Leq(30min)	L10	L90
09/11/11	10:40	68.2	70.4	65.3

Remark: (\*) Correction factor of +3dB(A) was added to the measured results due to the free Field measurements.

Since no documented complaints on noise issue were received in this reporting month, no Action Level exceedances were recorded. Besides, no exceedances in Limit Level were recorded according to the result from Day-time noise monitoring.

#### 5.8.2 Observation

The major noise source during the monitoring event was the dump truck traffic. Operation of the Fill Bank was from 08:00 to 21:00 from Monday to Sunday in the reporting month. Whereas the operation hours for barge activities in the TKO Basin was from 08:00 to 23:00. The monitoring result complied with the noise limit of 75dB(A).

### 6.0 MARINE WATER QUALITY MONITORING

#### 6.1 Monitoring Requirements

In accordance with the EM&A Manual, impact marine water quality monitoring was conducted three days per week. Measurements were taken at both mid-flood and mid-ebb tides at three depths (i.e. 1m below surface, mid depth and 1m from seabed) at Control Station, C1 and Monitoring Station, M4.



## 6.2 Monitoring Locations

For the Reclamation Project, there were 4 Designated Monitoring Stations and 2 Designated Control Stations specified in the EM&A Manual. Upon the completion of the monitoring programme under Stage 2 reclamation works, the ET started monitoring events at the impact station M4 and the control station C1 from 18 May 2004 onwards. Figure 1 shows the location of the marine water quality monitoring stations. Table 6.1 describes the locations of the monitoring stations in the reporting month.

Table 6.1 Locations of Marine Water Monitoring Stations

Station Description	Code	HK Metric Grid E	HK Metric Grid N
Control Station (Ebb tide)	TKO-C1	844 740.208	815 371.502
Monitoring Station, Tung Lung Chau Fish Culture Zone	TKO-M4	847 741.029	812 977.878

## 6.3 Monitoring Parameters

Monitoring of the marine water quality parameters are listed in Table 6.2.

Table 6.2 Marine Water Quality Monitoring Parameters

In-situ measurement	Laboratory analysis
Depth (m)	Suspended solids (mg/L)
Temperature (°C)	
Dissolved Oxygen (mg/L and % saturation)	
Turbidity (NTU)	
Salinity (ppt)	

## 6.4 Monitoring Frequency

The monitoring frequency of the marine water monitoring is summarized in Table 6.3.

Table 6.3 Monitoring frequency of the marine water

Parameter	Frequency	No. of Location	No. of Depths
Temperate	3 days/week, 2 tides/day	2 (TKO-C1 and TKO-M4)	3 (Surface, mid-depth & bottom)
Salinity			
DO			
Turbidity			
Suspended solids			

## 6.5 Monitoring Methodology and Equipment Used

### For Location of the monitoring stations

#### **Global Positioning System (GPS)**

A hand-held digital GPS was used to identify the designated monitoring stations prior to water sampling.

### For Water Depth measurement

#### **Echo Sounder**

A portable, battery-operated echo sounder was used for the determination of water depth at each designated monitoring station.

### For In-situ Water Quality Measurement

All in-situ monitoring instruments were checked, calibrated and certified by a laboratory accredited under HOKLAS or any other international accreditation scheme before use, and subsequently re-calibrated at 3 monthly intervals or sometimes longer throughout all stages of the water quality monitoring.



**Dissolved Oxygen, Salinity and Temperature Measuring Equipment**

A portable, weatherproof dissolved oxygen & salinity measuring instrument, which complete with cable, sensor and DC power source (e.g. YSI 85 or equivalent) was used for measuring:

- a dissolved oxygen level in the range of 0-20 mg/L and 0-200 % saturation;
- a salinity in range 0-40 ppt; and
- a temperature of 0-45 degree Celsius

A membrane electrode with automatic temperature compensation complete with a cable was installed.

**Turbidity Measurement Instrument**

A portable and weatherproof turbidity meter (HACH model 2100P) was used during impact monitoring. It has a photoelectric sensor capable of measuring turbidity between 0-1000 NTU. Response of the sensor was checked with certified standard Turbidity solutions before the start of measurement.

**For Water Sampling and Sample Analysis**

In-situ monitoring was carried out at three depths: 1 meter below water surface, at mid-depth and 1 meter above the seabed. If the water depth is less than 6 m, the mid-depth station shall be omitted and if the water depth is below 3 m, only the mid depth station shall be monitored.

**Water Sampler**

A water sampler comprising a transparent PVC cylinder, with a capacity of not less than 2 liters, was lowered into the water body at the predetermined depth. The both opening ends of the sampler were then closed accordingly by dead weight and water samples were collected.

**Water Container**

The sample container, made by high-density polythene, was rinsed with a portion of the water sample. The water sample was then transferred to the container, labelled with a unique sample ID and sealed with a screw cap. The water samples were stored in a cool box maintained at 4°C. The water samples were then delivered to a local HOKLAS-accredited laboratory (Environmental Laboratory, ETS-Testconsult Ltd, HOKLAS Registration No. 022) on the same day for analysis.

The summary of testing method of testing parameter as recommended by EIA or required by EPD, with the QA/QC results in accordance with the requirement of HOKLAS or international accredited scheme is shown in Table 6.4.

Table 6.4 Summary of testing procedures

Laboratory Analysis	Testing Procedure	Detection Limit
Total suspended solids	In house method based on APHA 19 <sup>th</sup> ed 2540D	1.0 mg/L

**In-situ measurement**

All in-situ monitoring instruments were checked, calibrated and certified by a laboratory accredited under HOKLAS or any other international accreditation scheme before use. Responses of sensors and electrodes were checked with certified standard solutions before each use. Wet bulb calibration for a DO meter was carried out before the start of measurement.

At each measurement/sampling depth, two consecutive measurements of dissolved oxygen (DO), dissolved oxygen saturation (DOS), turbidity and salinity were taken. For turbidity measurement, the sample was collected by using sampler and then transferred to the cell. The reading of turbidity of the sample was directly recorded from the Turbidimeter (HACH 2100P) after inserting the cell to the Turbidimeter. For DO, DOS and Salinity, duplicate measurements were performed by dropping the calibrated probes of the corresponding monitoring equipments to the designated depths of the water column and taking readings after stabilized. The duplicate measurements were averaged if the difference was not greater than 25%. If the difference is greater than 25%, repeat measurement will be required.

Table 6.5 shows the equipment used for in-situ monitoring of water quality. The calibration certificates are attached in Appendix D1.

Table 6.5 Details of Marine Water Quality Monitoring Equipment (In-site measurement)

Parameter	Model	Date of Calibration	Due Date	Equipment No.
Coordinate of Monitoring stations	MLR GPS Navigator, SP24	-----	-----	ET/EW/005/01*
Dissolved Oxygen (Saturation), Temperature, Salinity	YSI Dissolved Oxygen, Salinity & Temperature Meter, YSI 85	19/08/11 14/11/11	18/11/11 13/02/12	ET/EW/008/002*
Turbidity	HACH Model 2100P Turbid Meter	13/10/11	12/01/12	ET/0505/007
Water Depth	EAGLE Strata 128 Sonar	-----	-----	EW/002/02

Remark: (\*) indicates the instrument should be calibrated on use.

## 6.6 Action and Limit Level

The water quality criteria, namely Action and Limit (A/L) levels are presented in the table below.

Table 6.6 Water Quality Action and Limit Levels

Parameter	Action Level	Limit Level
DO (mg/L)	<u>Surface &amp; Middle</u> <5.45 mg/L (5%-ile of baseline data) <u>Bottom</u> <4.72 mg/L (5%-ile of baseline data)	<u>Surface &amp; Middle</u> <5.10 mg/L (1%-ile of baseline data) <u>Bottom</u> <2.00 mg/L
SS (mg/L) (Depth-averaged)	>6.74 mg/L (95%-ile of baseline data) or >120% of the upstream control station's SS at the same tide on the same day	>7.67 mg/L (99%-ile of baseline data) or >130% of the upstream control station's SS at the same tide on the same day
Turbidity (NTU) (Depth-averaged)	>4.28 NTU (95%-ile of Impact data) or >120% of the upstream control station's turbidity at the same tide on the same day	>4.58 NTU (99%-ile of Impact data) or >130% of the upstream control station's turbidity at the same tide on the same day

## 6.7 Event and Action Plan

Please refer to the Appendix F for details.

## 6.8 Monitoring Duration and Period in this reporting month

Below is the time schedule for the marine water quality monitoring events that were conducted in this reporting month:

Table 6.7 Time Schedule of Impact Marine Water Quality Monitoring

November 2011						
Sunday	Monday	Tuesday	Wednesday	Thursday	Friday	Saturday
		1	2	3	4	5
			▼			▼
6	7	8	9	10	11	12
	▼		▼		▼	
13	14	15	16	17	18	19
	▼		▼		▼	
20	21	22	23	24	25	26
	▼		▼		▼	
27	28	29	30	31		
	▼		▼			

Remarks: (▼) = Marine water quality monitoring carried out by ET.

The daily marine water quality monitoring duration are detailed in Appendix D2.



## 6.9 Marine Water Quality Monitoring Results

The impact water quality measurement results are detailed in Appendix D2. Appendix D3 presents the water quality monitoring data and graphical presentations of monitoring results respectively.

The summary of marine water quality exceedances is shown in Table 6.8.

Table 6.8 Summary of Impact Marine Water Quality Exceedances in this reporting month

Station	Exceedance Level	DO		Turbidity		SS		Total	
		Flood	Ebb	Flood	Ebb	Flood	Ebb	Flood	Ebb
TKO-C1	Action	0	0	0	0	0	0	0	0
	Limit	0	0	0	0	0	0	0	0
TKO-M4	Action	0	0	0	0	0	0	0	0
	Limit	0	0	0	0	0	0	0	0

No exceedances for water monitoring were recorded in this reporting month.

## 7.0 IEC SITE AUDIT AND WEEKLY ET SITE INSPECTIONS

### 7.1 IEC Site Audit

7.1.1 During this reporting period, the IEC team conducted two independent site audits of the Contract CV/2009/02 site (TKO Area 137 Fill Bank).

7.1.2 Findings of the site audit have been recorded on site checklists, copies of which were submitted to the Contractor for their further action as appropriate, and to the Client for their records. Key issues were highlighted to the Contractor's representative at the completion of each site audit to ensure that they were aware of the problem(s) identified and where necessary, to take immediate corrective actions. A copy of the completed checklists are appended to this report in Appendix H.

Table 7.1 Dates of IEC Site Audits in this reporting month

Date of Audit	Work Period	Site Audit Checklist Submitted Under IEC's Ref No.
09 November 2011	Operation of TKO Area 137 Fill Bank	CEDPFRSFEM00_111109_TKOFB
25 November 2011		CEDPFRSFEM00_111125_TKOFB

7.1.3 The major findings recorded during the site audit conducted during this reporting period are summarized below. Full details are provided in the site audit checklists presented in Appendix H.

Table 7.2 Key Findings of IEC Site Audits in this reporting month

Date	Key Findings	Action(s) Taken recommended by IEC	Action(s) Taken by the Contractor during the site audit	Rectification Status by IEC
09 November 2011	Silt curtain near Contractor's site office was broken. (Previous item)	The Contractor should repair the damaged part of the silt curtain.	---	Follow-up
	Enclosure of Tipping Hall No.3 was found damaged. (New item)	The Contractor should repair the damaged part of the Tipping Hall.	---	Follow-up
	No impermeable sheet was provided during plant maintenance work. (New item)	The Contractor should provide impermeable sheet during plant maintenance work..	---	Follow-up
25 November 2011	Silt curtain near Contractor's site office was not provided. (Previous item)	The Contractor should provide appropriate silt curtain.	---	Follow-up
	Enclosure of Tipping Hall No.3 was found damaged. (Previous item)	The Contractor should repair the damaged part of the Tipping Hall.	---	Follow-up



<b>Date</b>	<b>Key Findings</b>	<b>Action(s) Taken recommended by IEC</b>	<b>Action(s) Taken by the Contractor during the site audit</b>	<b>Rectification Status by IEC</b>
25 November 2011	No impermeable sheet was provided during plant maintenance work. (New item)	The Contractor should provide impermeable sheet during plant maintenance work..	No plant maintenance work was observed during site inspection.	Closed
	Stagnant water was found in drip tray inside the chemical waste storage container. (New item)	The Contractor should avoid stagnant water in the site.	---	Follow-up

## 7.2 Weekly ET Site Inspections

Weekly ET site inspections were carried out by ET to monitor the timely implementation of proper environmental pollution control and mitigation measures for the Project. In this reporting month, five weekly site inspections were conducted (02, 09, 16, 25 and 30 November 2011).

After each site inspection, a site inspection report detailing the environmental observations had also been prepared by the ET and submitted to RE, IEC and Contractor to notify of the ET's observations and recommendations. The weekly site inspection reports in this reporting month are attached in Appendix I. Summaries of the weekly site inspection findings in this month are described as follows:

### Air Quality

- The major dust sources were dump truck movement on the unpaved haul roads and loading & unloading activities on various working platforms in the Fill Bank. The Contractor deployed water bowsers to dampen the haul roads and the working platforms;
- Watering the site was noted effective and hence no fugitive dust emission was observed in this reporting month. However, the Contractor was still reminded to wet the unpaved haul roads regularly in order to prevent fugitive dust emission especially during dry weather;
- The enclosure of Tipping Hall No.3 was found damaged during the several weekly site inspections on 02, 09, 16, 25 and 30 November 2011. The Contractor was reminded to repair the damage part of the tipping hall. Since the finding was still observed at the last weekly site inspection on 30 November 2011, it will be verified in the coming month;
- Water spraying system at Tipping Hall operated properly during the weekly site inspection in this reporting month. However, the Contractor was still reminded to maintain the water spraying system properly in order to avoid dust generation during operation;
- No black smoke emission was observed from the site machines during the weekly site inspections in this reporting month. However, the Contractor was reminded to stop to use the defect machine until repaired properly and also reminded to maintain all PME regularly and properly in order to avoid black smoke emission;
- Wheel washing facilities were operating during weekly site inspections. Besides, the Contractor operated several mist spraying systems at the site egress and weighbridge respectively. The truckloads were dampened during inspection of fill material at CEDD Reception Office;
- The dump trucks were operating below the speed limit in the Fill Bank. There were sufficient speed limit signs on site to advise the drivers;
- Stockpiles of construction materials were noted covered in this reporting month. However, the Contractor was reminded to cover the stockpile by using tarpaulin sheet to avoid dust generation;
- The fill material was usually dampened on the barge. Dust impact was minimal from the barge delivery and unloading activity at the BHA; and
- Other than the Fill Bank operation, dust sources also included road paving works of Wan Po Road outside the site egress, operation of PBR2 at Portion J of the Fill Bank, temp C&DMSF at Portion K, delivery of rock fill material from the SENT Landfill to the EPD's barging point and associated dumping activity, operation of the SENT Landfill, vehicular movement and wind erosion on Wan Po Road.

### Noise

- The major noise source was dump truck traffic in the Fill Bank. Since the nearby NSR were remote from the Fill Bank, the noise impact was minimal. There was no specific observation noted regarding noise issue.

#### **Water Quality**

- Follow up action to the outstanding finding in the previous month, floating booms of silt curtain near the Contractor's site office were still noted damaged during the several weekly site inspections on 02, 09, 16, 25 and 30 November 2011. The Contractor was reminded to repair the silt curtain properly. Since the finding was still observed at the last weekly site inspection on 30 November 2011, it will be verified in the coming month;
- Mud and weed was noted accumulated inside the drainage channel near CREO during the weekly site inspection on 02 November 2011. The Contractor was reminded to clean up the mud and weeds accumulated, and maintain the drainage channel properly. During the subsequent weekly site inspection on 09 November 2011, the accumulated mud and weed were cleared.

#### **Chemical and Waste Management**

- The Contractor provided waste skips to collect general refuse and disposal of them regularly to the SENT Landfill. In this reporting month, no C&D waste was disposed to SENT Landfill and 80kg chemical wastes were collected by licensed waste collector;
- The chemical waste was stored in the Chemical Waste Storage Area (CWSA). The Contractor should dispose chemical wastes regularly to avoid over accumulation of chemical waste on site;
- The door of CWSA was found locked properly during weekly site inspections in this month;
- Oil leakage was noted from a site machine at Section A6 – 軟場 during the weekly site inspections on 02 and 09 November 2011. The Contractor was reminded to clean up the leaked oil and contaminated materials as chemical waste, and provide impermeable sheet during repairing and maintenance works. During the site inspection on 16 November 2011, no oil leakage was noted.

#### **Landscape and Visual**

- Germination rate on the hydroseeded panels were observed to be satisfactory in this reporting month. The Contractor was still advised to maintain the hydroseeded panels properly; and
- Sufficient lighting was provided for the Fill Bank operation in the evening.

#### **Site Practices**

- Rubbish was note discarded at the uncovering area for dump trucks entering the sorting facility during the weekly site inspection on 16 November 2011. The Contractor was reminded to collect and dispose of the rubbish properly. During the subsequent weekly site inspection on 25 November 2011, the rubbish was collected.

### **7.3 Review of Environmental Monitoring Procedures**

The monitoring works conducted by the Environmental Team were inspected regularly. The observations for the monitoring works were recorded and summarized as follows:

#### **Air Quality Monitoring**

- The monitoring team recorded the observations around the monitoring stations within and outside of the site.
- The monitoring team recorded the temperature, air pressure and general weather condition on the monitoring day.

#### **Noise Monitoring**

- The monitoring team recorded the observations around the monitoring station, which might affect the results.
- Major noise sources were identified and recorded.

#### **Water Quality Monitoring**

- The monitoring team recorded the observations around the monitoring stations, which might affect the results.

### **7.4 Assessment of Environmental Monitoring Results**

All monitoring results were audited against the Action and Limit levels and any exceedances would be validated.

No exceedances were recorded in water quality, air quality and noise monitoring in this month.

The monitoring results in this reporting period were comparable with those of baseline period. Detailed discussions were given in Section 4, 5 and 6 of this Report.

## 7.5 Advice on the Solid and Liquid Waste Management Status

The Contractor should provide sufficient preventive measures during equipment maintenance works so as to avoid oil leakage on the ground. In the event of any oil leakage, the Contractor should clean up the polluted soil and handle all the materials used for this cleaning works as chemical waste.

Concrete bunding has erected outside the CEDD combined reception office and near the automatic wheel washing facilities for storing generator sets and oil drums. The drain outlet of all the banded areas should be plugged properly. Besides, pre-cast drip trays were provided for oil drums at several areas, such as workshop and chemical storage area. The Contractor should collect and dispose of any stagnant water accumulated in the concrete bunding and drip trays and handle them as chemical waste.

The Contractor should use suitable containers with proper labels to store chemical wastes in accordance with Code of Practice on the Packaging, Labeling and Storage of Chemical Waste. The Contractor should also advise their workers of the proper procedures in handling the chemical waste. All the trip tickets for chemical waste disposal were properly kept in the site office. No chemical waste disposal was undertaken in the reporting month.

The Contractor was reminded to increase the frequency of inspection and cleaning of the site drainage system, including permanent desilting chambers, desilting facilities, oil interceptor bypass tank, DP3 and DP4 and all the trapezoidal channels. Moreover, the Contractor should apply approved pesticides in the stagnant water ponds.

All the runoff from the parking area should be pumped to the desilting facilities and oil interceptors to remove suspended solids and oil & grease prior to discharge.

## 8.0 Status of Environmental Licensing and Permitting

All permits/licenses valid in this reporting month are summarized in Table 8.1.

Table 8.1 Summary of environmental licensing and permit status

Description	Permit No.	Valid Period		Section
		From	To	
Amended Environmental Permit	EP-134/2002/J	14/11/11	---	<ul style="list-style-type: none"> <li>▪ Site clearance</li> <li>▪ Construction of a temporary storm water system</li> <li>▪ Stockpiling of 6 million m<sup>3</sup> of public fill</li> <li>▪ Setting up two barging points for transporting the stockpiled public fill by barges</li> <li>▪ Setting up a temporary barging point at the existing Explosive Off-loading Barging Point for the period of May 2004 to December 2004 for transporting the stockpiled public fill by barge</li> <li>▪ Construction of operation of a construction and Demolition Material Sorting Facility (C&amp;DMSF)</li> <li>▪ Setting up a Construction and Demolition Material Crushing Facility at the TKO Basin</li> <li>▪ Remove the temporary fill bank</li> </ul>
Chemical Waste Producer	5123-839-C3577-02	17/12/09	---	Spent Lubricating Oil, Spent Flammable Liquid, Spent Battery containing Heavy Metals and Surplus Paint
Effluent Discharge License	WT00005777-2010	12/05/10	31/05/15	Wastewater arising from the wheel washing bay, Sedimentation Tank & Desilting Tank
Marine Dumping Permit	EP/MD/12-064	01/10/11	31/12/11	Approval for dumping 3,000,000 tons (approximately equal to 1,666,666 cu.m. bulked quantity) of Public Fill (Reclamation Materials) from Tseung Kwan O Area 137 Fill Bank, Tuen Mun Area 38 Fill Bank, Barging Point at Former Kai Tak Airport and MTR XRL Contracts 803A to D to designated dumping area at Guanghaiwan of Taishan



## 9.0 ENVIRONMENTAL NON-CONFORMANCE

### 9.1 Summary of air quality, noise and marine water quality

No action and limit level exceedance of 1-hour and 24-hr TSP monitoring was recorded in this reporting month.

No day-time noise level measured at the monitoring station exceeded the Action and Limit Level in the reporting month.

No exceedances of Action and Limit Level of water quality monitoring results were recorded during the reporting month.

### 9.2 Summary of Environmental Complaints

No complaint was received in this reporting month.

### 9.3 Summary of Notification of Summons and successful Prosecution

There was no notification of summons and successful prosecution respect to environmental issues registered in this reporting month.

## 10.0 IMPLEMENTATION STATUS

### 10.1 Implementation Status of Environmental Mitigation Measures

An updated summary of the Environmental Mitigation Implementation Schedule (EMIS) is presented in Appendix J. Most of the necessary mitigation measures were implemented properly. Any deficiencies were noted in the remarks of the schedule.

### 10.2 Implementation Status of Event and Action Plan

No action and limit level exceedance of 1-hour and 24-hr TSP monitoring was recorded in this reporting month.

Since no documented complaints on noise issue were received in this reporting month, no Action Level exceedances were recorded. Besides, no exceedances in Limit Level were recorded according to the result from Day-time noise monitoring.

No exceedances of Action and Limit Level of water quality monitoring results were recorded during the reporting month.

### 10.3 Implementation Status of Environmental Complaint, Notifications of Summons and Successful Prosecutions Handling

No complaints, notifications of summons and successful prosecutions were received in this reporting month. A summary of environmental complaints, notifications of summons and successful prosecutions was given in Table 10.1 and further details of the complaint could be found in the Complaint Log (Appendix M).

Table 10.1 Summary of Environmental Complaints and Prosecutions

<i>Complaints logged</i>		<i>Summons served</i>		<i>Successful prosecution received</i>	
<i>November 2011</i>	<i>Cumulative</i>	<i>November 2011</i>	<i>Cumulative</i>	<i>November 2011</i>	<i>Cumulative</i>
0	5	0	0	0	0

## 11.0 CONCLUSIONS AND RECOMMENDATIONS

### Conclusions

Impact monitoring of air quality, noise and water quality were carried out at designated locations in accordance with the EM&A Manual in this reporting month.

According to the summary of air monitoring results, no exceedance of Action and Limit Level of 1-hour and 24-hour TSP monitoring results were recorded during the reporting month

The noise level measured at the monitoring station complied with the Limit Level of 75dB(A). No complaint was received regarding noise issue in this reporting month.

No exceedances of Action and Limit Level of water quality monitoring results were recorded during the reporting month.

According to the ET weekly site inspections and IEC site audits carried out in this reporting month, the Contractor generally implemented sufficient dust mitigation measures, including operation of the mist spraying systems and automatic wheel washing facilities, dampening of haul roads and stockpiling areas.

No complaint, prosecutions and notifications of summons were received in this reporting month.

### **Recommendations**

According to the environmental site inspections performed in the reporting month, the following recommendations were provided:

#### ***Air Quality***

- Ensure the frequency of water spraying on haul roads, unloading areas and stockpiles to be sufficient to suppress the dust sources;
- Provide proper maintenance for the powered mechanical equipment and barges to avoid emission of dark smoke;
- Provide water spraying onto the truckloads during inspection of fill material;
- Conduct road sweeping on all paved haul roads and public roads especially outside and near the site egress by the road sweeper. Undertake water spraying on stockpiling area by water bowsers;
- Erect adequate speed limit signs to advise the truck drivers of the speed limit;
- Operate mist spraying systems and automatic water sprinklers in the Fill Bank;
- Implement the dust mitigation measures for the site activities;
- Designate proper haul roads to ensure effective water spraying; and
- Ensure all vehicles to be washed before leaving the site egress by provision, operation and maintenance of automatic wheel washing facilities.

#### ***Noise***

- Conduct noisy activities at a farther location from the NSRs.

#### ***Water Quality***

- Maintain the drainage system, including the trapezoidal channels, permanent desilting chambers, DP3 & DP4 regularly;
- Operate and maintain the silt curtains regularly;
- Operate the cleaning vessel within the TKO Basin regularly;
- Provide proper treatment for the oil discharge from the area near air monitoring station TKO-A1;
- Clean up the fill material on the concrete pavement at BHA frequently; and
- Remove the stagnant water or provide approved pesticides for the stagnant water in the permanent desilting chambers, if any.

#### ***Chemical and Waste Management***

- Remove waste materials from the site to avoid accumulation regularly;
- Handle and store chemical wastes properly;
- Remove unwanted material in the existing stockpiles and avoid further dumping of such material;
- Provide and maintain sufficient drip trays for diesel drums, chemical containers, chemical waste storage drums and diesel operated generator set;
- Maintain mesh screen on top of the additional drainage, DP3 to avoid improper dumping of rubbish;
- Maintain good housekeeping at the workshop area;
- Ensure sufficient tarpaulin sheets are provided to cover drip trays; and
- Avoid soil being polluted during oil filling and equipment maintenance; hence, properly remove and store the contaminated soil, if any.

### **Landscape and Visual**

- Provide hydroseeding on the exposed slopes, on which the final profile has been formed;
- Erect all the site hoarding/chaining fences in accordance with agreed design at proper location; and
- Maintain the hydroseeded slopes in accordance with the Landscape Plan.

## **12.0 FUTURE KEY ISSUES**

### **12.1 Work Programme for the Coming Month**

As informed by the Contractor, the activities to be conducted by them in the next month included:

- Removal & delivery of public fill stockpiled material to Mainland
- Operation of the road water lorries and the road sweeper
- Maintenance of haul road within fill bank area.
- Delivery of public fill received at the Chai Wan Public Fill Barging Point to TKO fill bank
- Operation of the queuing area for public truck lorries
- Operation of the tipping hall (A1, A2 & A3)
- Operation of stone crushing plant at TKOFB

### **12.2 Key Issues for the Coming Month**

**Key issues to be considered in the coming month include:**

- Chemical and waste management;
- Treatment of runoff and wastewater prior to discharge;
- Dust generated from loading and unloading activities; and
- Dust generated from dump trucks traffic.

**Mitigation measures to be required in the coming month:**

#### Air Quality Impact

- To provide adequate water spraying on haul roads and working platform;
- To operate and maintain automatic wheel washing facilities properly;
- To dampen the fill material prior to unloading or movement;
- To provide road sweeping on haul road near site egress and public roads outside site egress;
- To ensure implementation of the dust mitigation measures for the site activities;
- To maintain proper operation of the mist spraying system;
- To provide proper maintenance for vehicles and machines on site; and
- To investigate any other dust sources around the air sensitive receivers

#### Noise

- To switch off equipment if not in use;
- To operate silent equipment;
- To identify the noise sources inside and outside of the site;
- To follow up any exceedance caused by the Fill Bank operation; and
- To re-schedule the work activities in the event of valid noise exceedance.

#### Water Quality Impact

- To maintain the drainage system in the Fill Bank;
- To ensure the cleanliness of oil interceptor bypass tanks and all the drainage channels;
- To maintain the existing silt trap to ensure good efficiency of wheel wash facilities;
- To repair, inspect and maintain the silt curtains regularly;
- To provide covers for the drip trays to avoid stagnant water pond due to rainfall;
- To provide proper treatment for oily water discharged from the area around air monitoring station TKO-A1;
- To deploy a cleaning vessel to remove floating rubbish in the TKO Basin;
- To clean up the concrete paved area at Portion I every night to avoid fill materials from being washed into the sea; and
- To avoid any stagnant water or provide insecticide to avoid mosquito breeding in the Fill Bank.



Chemical and Waste Management

- To remove waste from the site regularly;
- To properly store and handle chemical wastes on site;
- To implement trip ticket system for all the imported public fill and general refuse disposal;
- To provide and manage sufficiently sized drip trays for diesel drums or chemical containers;
- To remove existing unwanted material in the stockpiles and avoid improper disposal at the Fill Bank through inspection of imported truckloads;
- To maintain proper housekeeping at the workshop area;
- To remove the oil stains in the event of leakage and handle all materials using for this cleaning works as chemical waste;
- To maintain mesh screen on top of the additional drainage, DP3 opening to avoid improper dumping of rubbish into this channel; and
- To identify C&D material by packaging, labeling, storage, transportation and disposal in accordance with statutory regulations.

**12.3 Monitoring Schedule for the Coming Month**

The proposed EM&A program of the coming month is attached in Appendix L.

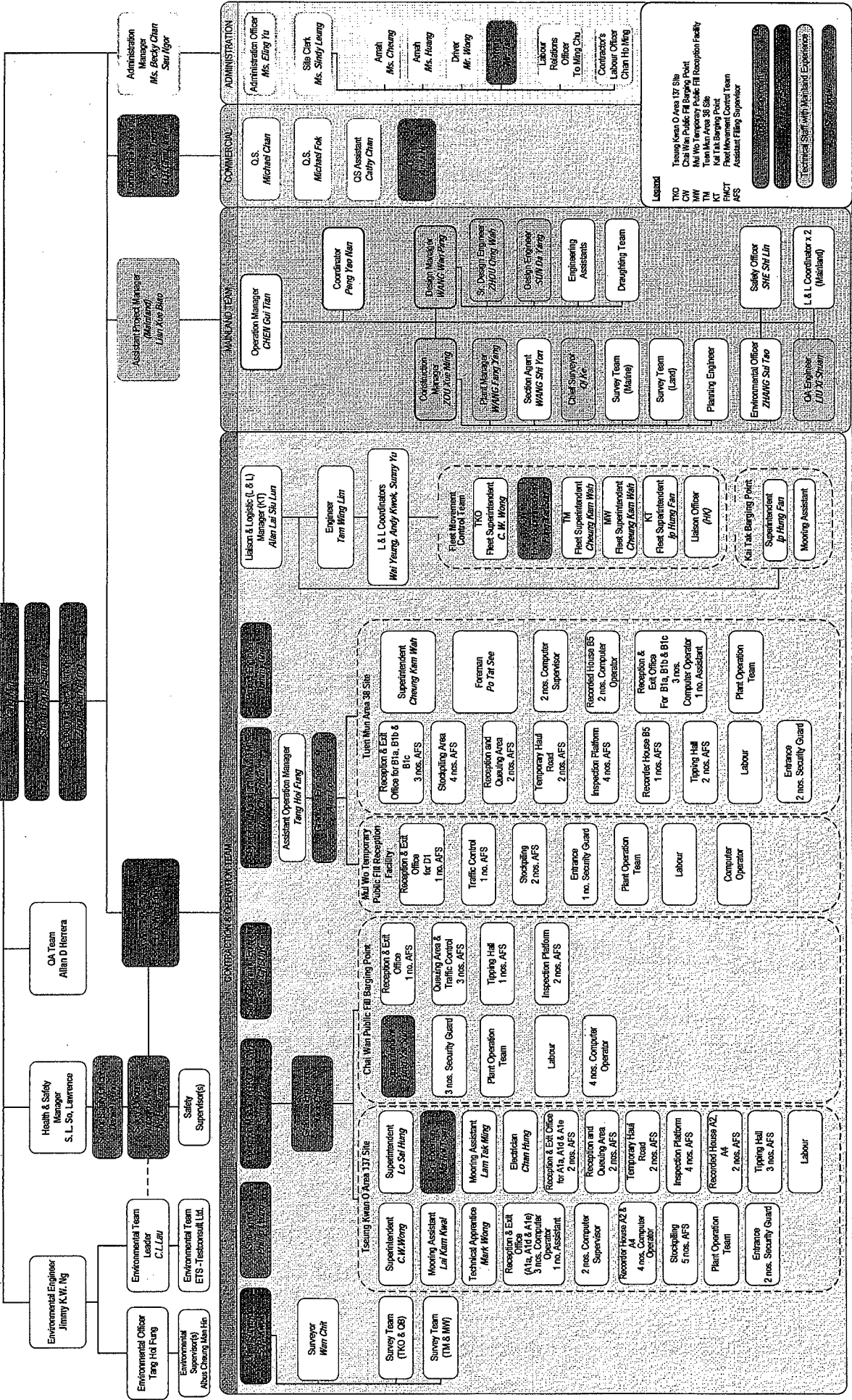
- END OF REPORT -



## **Appendix A**

### **Organization Chart and Lines of Communication**

CONTRACTOR'S ORGANISATION CHART



**Legend**

- TKO Teasung Kwun O Area 137 Site
- OB Old Basins Public FRI Barging Point
- MW Mai Wo Temporary Public FRI Reception Facility
- TM Teasung Kwun Area 38 Site
- KT Kai Tak Barging Point
- PMCT Fleet Movement Control Team
- AFS Assistant Filling Supervisor

**Technical Staff with Relevant Experience**

- Site Clerk
- Design Engineer
- Section Agent
- Chief Surveyor
- Survey Team
- Planning Engineer
- Enhancement Officer
- QA Engineer

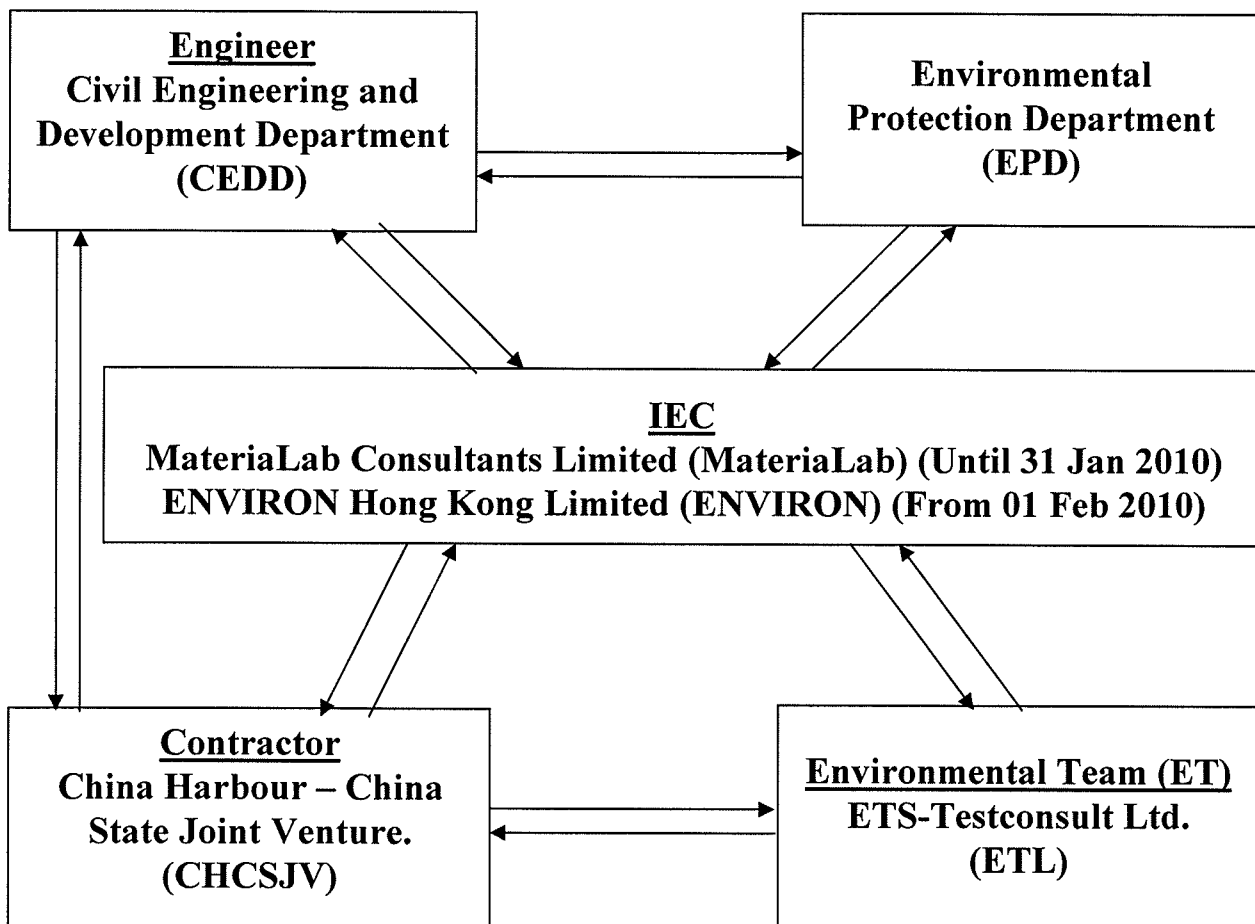
Organisation Chart (Rev.7)  
 Contract No. CV2009/02  
 Handing of Surplus Public Fill  
 (Revised on 1 September 2011)

China Harbour - China State Joint Venture

Civil Engineering and Development Department



# Lines of Communication





東業德勤測試顧問有限公司  
ETS-TESTCONSULT LIMITED

## **Appendix B1**

### **Calibration Certificates for Impact Air Quality Monitoring Equipment**



東業德勤測試顧問有限公司  
ETS-TESTCONSULT LIMITED

8/F., Block B, Veristrong Industrial Centre, 34-36 Au Pui Wan Street, Fotan, Hong Kong  
Tel : 2695 8318 E-mail : etl@ets-testconsult.com  
Fax : 2695 3944 Web site : www.ets-testconsult.com

**TEST REPORT**

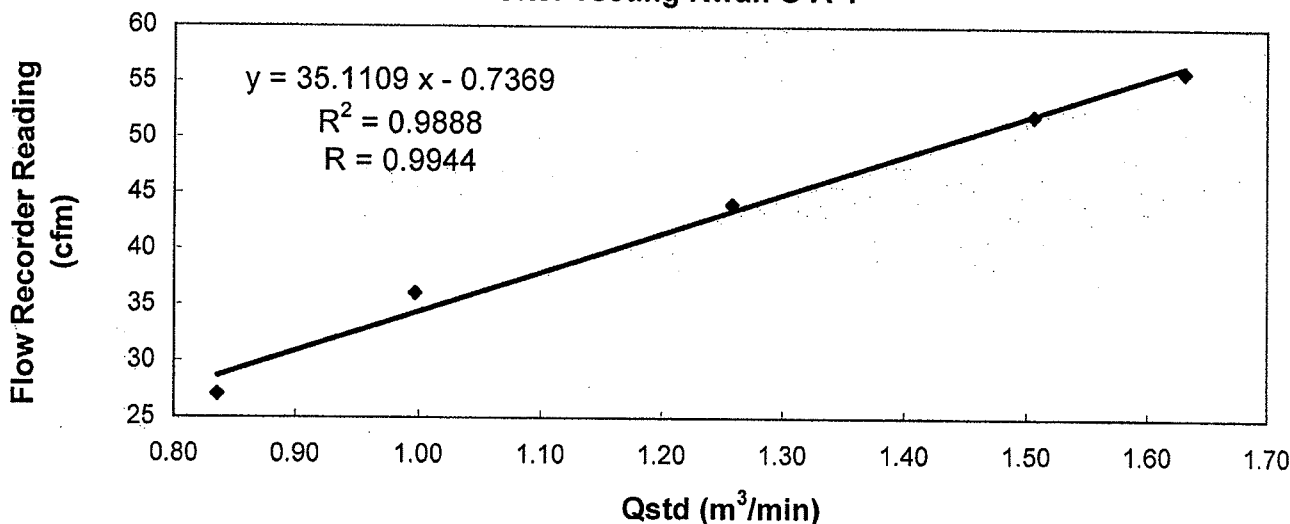
**Calibration Report**  
of  
**High Volume Air Sampler**

**Manufacturer** : Graseby GMW Date of Calibration : 26 September 2011  
**Serial No.** : 10581 ( ET / EA / 003 / 22 ) Calibration Due Date : 25 November 2011  
**Method** : Five-point calibration by using standard calibration kit Tisch TE-5025A refer to the Operations Manual

**Results** :

Flow recorder reading (cfm)	56	52	44	36	27
Qstd (Actual flow rate, m <sup>3</sup> /min)	1.63	1.51	1.26	1.00	0.84
Pressure :	757.56	mm Hg	Temp. :	303	K


**Sampler 10581 Calibration Curve**  
Site: Tseung Kwan O A-1




Acceptance Criteria : Correlation coefficient (r) of the calibration curve greater than 0.990 after a 5-point calibration.

The high volume sampler complies\* / does not comply\* with the specified requirements and is deemed acceptable\* / unacceptable\* for use.

Calibrated by :   
KWAN, King Ming  
(Site Technician)

Checked by :   
LAW, Sau Yee  
(Senior Environmental Officer)



東業德勤測試顧問有限公司  
ETS-TESTCONSULT LIMITED

8/F., Block B, Veristrong Industrial Centre, 34-36 Au Pui Wan Street, Fotan, Hong Kong  
Tel : 2695 8318 E-mail : etl@ets-testconsult.com  
Fax : 2695 3944 Web site : www.ets-testconsult.com

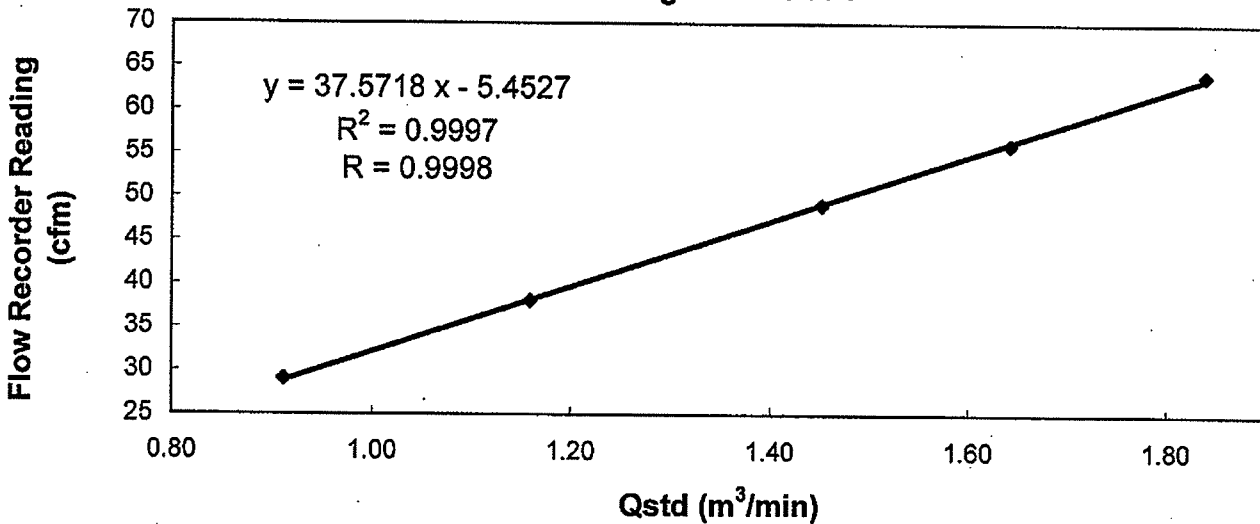
**TEST REPORT**

**Calibration Report  
of  
High Volume Air Sampler**

Manufacturer : Graseby GMW Date of Calibration : 23 November 2011  
Serial No. : 10581 ( ET / EA / 003 / 22 ) Calibration Due Date : 22 January 2012  
Method : Five-point calibration by using standard calibration kit Tisch TE-5025A refer to the Operations Manual

Results	Flow recorder reading (cfm)	64	56	49	38	29
	Qstd (Actual flow rate, m <sup>3</sup> /min)	1.84	1.64	1.45	1.16	0.91
	Pressure : 769.56 mm Hg	Temp. :		295	K	

**Sampler 10581 Calibration Curve  
Site: Tseung Kwan O A-1**



Acceptance Criteria : Correlation coefficient (r) of the calibration curve greater than 0.990 after a 5-point calibration.

The high volume sampler complies\* / does-not-comply\* with the specified requirements and is deemed acceptable\* / unacceptable\* for use.

Calibrated by : MAK Kei Wai  
MAK, Kei Wai  
(Assistant Supervisor)

Checked by : LAW Sau Yee  
LAW, Sau Yee  
(Senior Environmental Officer)



東業德勤測試顧問有限公司  
ETS-TESTCONSULT LIMITED

8/F., Block B, Veristrong Industrial Centre, 34-36 Au Pui Wan Street, Fotan, Hong Kong  
Tel : 2695 8318 E-mail : etl@ets-testconsult.com  
Fax : 2695 3944 Web site : www.ets-testconsult.com

**TEST REPORT**

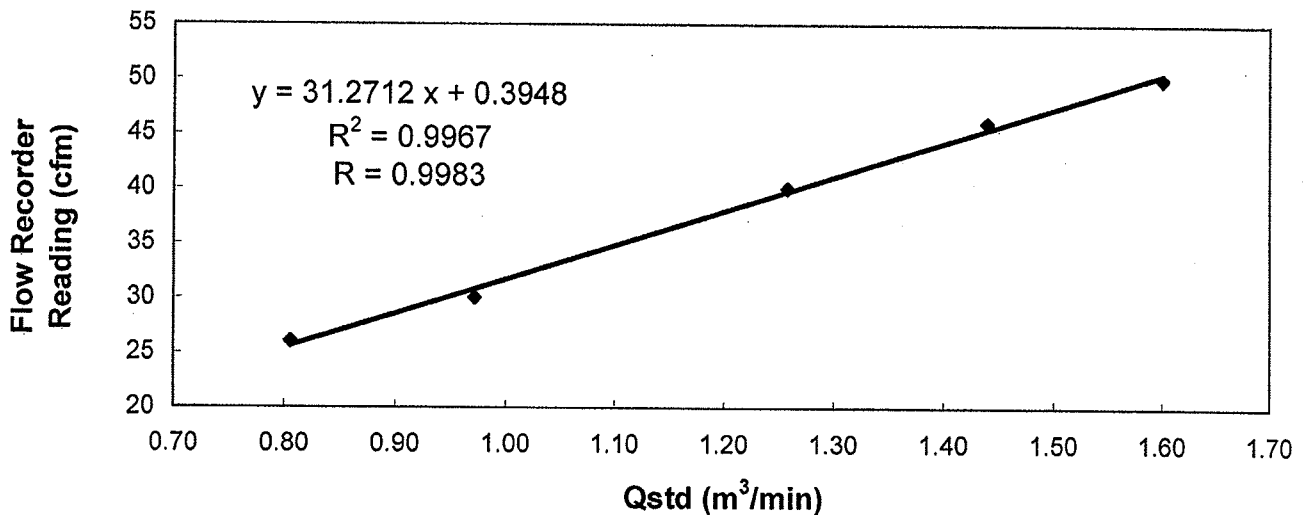
**Calibration Report  
of  
High Volume Air Sampler**

**Manufacturer** : Graseby GMW Date of Calibration : 26 September 2011  
**Serial No.** : 1172 (ET / EA / 003 / 11) Calibration Due Date : 25 November 2011  
**Method** : Five-point calibration by using standard calibration kit Tisch TE-5025A refer to the Operations Manual

**Results** :

Flow recorder reading (cfm)	50	46	40	30	26
Qstd (Actual flow rate, m <sup>3</sup> /min)	1.60	1.44	1.26	0.97	0.81
Pressure :	757.56 mm Hg		Temp. :	303 K	

**Sampler 1172 Calibration Curve  
Site: Tseung Kwan O A-2**



Acceptance Criteria : Correlation coefficient (r) of the calibration curve greater than 0.990 after a 5-point calibration.

The high volume sampler complies\* / ~~does not comply\*~~ with the specified requirements and is deemed acceptable\* / unacceptable\* for use.

Calibrated by :   
KWAN, King-Ming  
(Site Technician)

Checked by :   
LAW, Sau Yee  
(Senior Environmental Officer)



東業德勤測試顧問有限公司  
ETS-TESTCONSULT LIMITED

8/F., Block B, Veristrong Industrial Centre, 34-36 Au Pui Wan Street, Fotan, Hong Kong  
Tel : 2695 8318 E-mail : etl@ets-testconsult.com  
Fax : 2695 3944 Web site : www.ets-testconsult.com

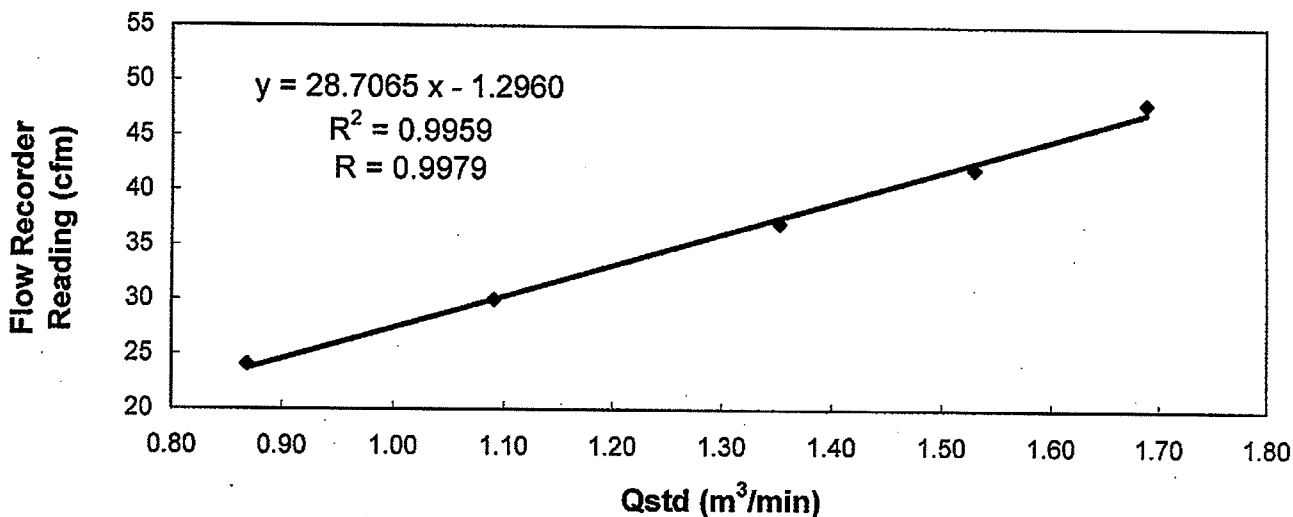
**TEST REPORT**

**Calibration Report  
of  
High Volume Air Sampler**

Manufacturer : Graseby GMW Date of Calibration : 23 November 2011  
Serial No. : 1172 (ET / EA / 003 / 11) Calibration Due Date : 22 January 2012  
Method : Five-point calibration by using standard calibration kit Tisch TE-5025A refer to the Operations Manual

Results	Flow recorder reading (cfm)	48	42	37	30	24
	Qstd (Actual flow rate, m <sup>3</sup> /min)	1.69	1.53	1.35	1.09	0.87
	Pressure :	769.56	mm Hg	Temp. :	295	K

**Sampler 1172 Calibration Curve  
Site: Tseung Kwan O A-2**



Acceptance Criteria : Correlation coefficient (r) of the calibration curve greater than 0.990 after a 5-point calibration.

The high volume sampler complies\* / ~~does not comply\*~~ with the specified requirements and is deemed acceptable\* / unacceptable\* for use.

Calibrated by : MAK Kei Wai  
MAK, Kei Wai  
(Assistant Supervisor)

Checked by : LAW Sau Yee  
LAW, Sau Yee  
(Senior Environmental Officer)



ET/EA/004/08



TISCH ENVIRONMENTAL, INC.  
 145 SOUTH MIAMI AVE.  
 VILLAGE OF CLEVELAND, OH 45002  
 513.467.9000  
 877.263.7610 TOLL FREE  
 513.467.9009 FAX  
 WWW.TISCH-ENV.COM

AIR POLLUTION MONITORING EQUIPMENT

ORIFICE TRANSFER STANDARD CERTIFICATION WORKSHEET TE-5025A

Date - May 19, 2011 Rootsmeter S/N 0438320 Ta (K) - 294  
 Operator Tisch Orifice I.D. - 1940 Pa (mm) - 754.38

PLATE OR Run #	VOLUME START (m3)	VOLUME STOP (m3)	DIFF VOLUME (m3)	DIFF TIME (min)	METER DIFF Hg (mm)	ORFICE DIFF H2O (in.)
1	NA	NA	1.00	1.4730	3.3	2.00
2	NA	NA	1.00	1.0390	6.4	4.00
3	NA	NA	1.00	0.9270	8.1	5.00
4	NA	NA	1.00	0.8860	8.9	5.50
5	NA	NA	1.00	0.7310	13.0	8.00

DATA TABULATION

Vstd	(x axis) Qstd	(y axis)	Va	(x axis) Qa	(y axis)
1.0017	0.6800	1.4185	0.9956	0.6759	0.8829
0.9975	0.9600	2.0061	0.9914	0.9542	1.2486
0.9952	1.0736	2.2429	0.9892	1.0671	1.3959
0.9942	1.1222	2.3524	0.9882	1.1153	1.4641
0.9887	1.3526	2.8371	0.9827	1.3444	1.7657
Qstd slope (m) = 2.10962			Qa slope (m) = 1.32101		
intercept (b) = -0.01785			intercept (b) = -0.01111		
coefficient (r) = 0.99997			coefficient (r) = 0.99997		

y axis = SQRT[H2O(Pa/760) (298/Ta)]

y axis = SQRT[H2O(Ta/Pa)]

CALCULATIONS

Vstd = Diff. Vol [(Pa-Diff. Hg)/760] (298/Ta)  
 Qstd = Vstd/Time

Va = Diff Vol [(Pa-Diff Hg)/Pa]  
 Qa = Va/Time

For subsequent flow rate calculations:

Qstd = 1/m{ [SQRT(H2O(Pa/760) (298/Ta))] - b}  
 Qa = 1/m{ [SQRT H2O(Ta/Pa)] - b}

## **Appendix B2**

### **Impact Air Quality Monitoring Results**

## Summary of 24-hr TSP Monitoring Results

Monitoring Station : TKO-A1  
 Location : Site Egress

Date	Start Time	Finish		Elapse Time		Sampling Time (hrs)	Flow Rate (m <sup>3</sup> /min.)		Average (m <sup>3</sup> /min.)	Filter Weight (g)		Conc. (µg/m <sup>3</sup> )
		Date	Time	Initial	Final		Initial	Final		Initial	Final	
02/11/11	13:00	03/11/11	13:00	13570.33	13594.33	24.00	0.9893	0.9893	0.9893	2.7827	2.9954	149
07/11/11	13:00	08/11/11	13:00	13596.33	13620.33	24.00	0.9893	0.9893	0.9893	2.8021	3.0258	157
14/11/11	14:30	15/11/11	14:30	13624.33	13648.33	24.00	0.9893	0.9893	0.9893	2.7800	3.0311	176
20/11/11	09:00	21/11/11	09:00	13650.33	13674.33	24.00	0.9893	0.9893	0.9893	2.8201	3.0265	145
26/11/11	09:00	27/11/11	09:00	13677.33	13701.33	24.00	1.0501	1.0501	1.0501	2.8102	3.0029	127

Monitoring Station : TKO-A2a  
 Location : new CREO

Date	Start Time	Finish		Elapse Time		Sampling Time (hrs)	Flow Rate (m <sup>3</sup> /min.)		Average (m <sup>3</sup> /min.)	Filter Weight (g)		Conc. (µg/m <sup>3</sup> )
		Date	Time	Initial	Final		Initial	Final		Initial	Final	
02/11/11	13:05	03/11/11	13:05	16363.44	16387.44	24.00	1.0746	1.0746	1.0746	2.7934	3.0254	150
07/11/11	13:05	08/11/11	13:05	16389.44	16413.44	24.00	1.0746	1.0746	1.0746	2.7993	3.0485	161
14/11/11	14:30	15/11/11	14:30	16417.44	16441.44	24.00	1.0746	1.0746	1.0746	2.7793	3.0398	168
20/11/11	09:00	21/11/11	09:00	16443.44	16467.44	24.00	1.0746	1.0746	1.0746	2.8154	3.0466	149
26/11/11	09:00	27/11/11	09:00	16470.44	16494.44	24.00	1.2295	1.2295	1.2295	2.8095	3.0393	130

## Summary of 1-hr TSP Monitoring Results

Monitoring Station : TKO-A1  
Location : Site Egress

Date	Time		Elapsed Time		Sampling Time (hrs)	Flow Rate (m <sup>3</sup> /min.)		Average (m <sup>3</sup> /min.)	Filter Weight (g)		Conc. (µg/m <sup>3</sup> )
	Start	Finish	Initial	Final		Initial	Final		Initial	Final	
02/11/11	09:50	10:50	13569.33	13570.33	1.00	0.9893	0.9893	0.9893	2.8097	2.8289	323
04/11/11	09:00	10:00	13594.33	13595.33	1.00	0.9893	0.9893	0.9893	2.8017	2.8204	315
07/11/11	11:00	12:00	13595.33	13596.33	1.00	0.9893	0.9893	0.9893	2.8114	2.8308	327
09/11/11	10:30	11:30	13620.33	13621.33	1.00	0.9893	0.9893	0.9893	2.8021	2.8206	312
09/11/11	13:00	14:00	13621.33	13622.33	1.00	0.9893	0.9893	0.9893	2.8192	2.8364	290
11/11/11	10:55	11:55	13622.33	13623.33	1.00	0.9893	0.9893	0.9893	2.8048	2.8226	300
14/11/11	09:00	10:00	13623.33	13624.33	1.00	0.9893	0.9893	0.9893	2.7822	2.8014	323
16/11/11	09:50	10:50	13648.33	13649.33	1.00	0.9893	0.9893	0.9893	2.8117	2.8301	310
18/11/11	09:00	10:00	13649.33	13650.33	1.00	0.9893	0.9893	0.9893	2.8147	2.8342	329
21/11/11	13:00	14:00	13674.33	13675.33	1.00	0.9893	0.9893	0.9893	2.7843	2.8027	310
23/11/11	09:50	10:50	13675.33	13676.33	1.00	0.9893	0.9893	0.9893	2.7789	2.7915	212
25/11/11	09:00	10:00	13676.33	13677.33	1.00	1.0501	1.0501	1.0501	2.8212	2.8386	276
28/11/11	13:00	14:00	13701.33	13702.33	1.00	1.0501	1.0501	1.0501	2.8211	2.8379	267
28/11/11	15:40	16:40	13702.33	12703.33	1.00	1.0501	1.0501	1.0501	2.8022	2.8195	275
30/11/11	09:50	10:50	13703.33	13704.33	1.00	1.0501	1.0501	1.0501	2.8010	2.8195	294

Monitoring Station : TKO-A2a  
Location : New CREO

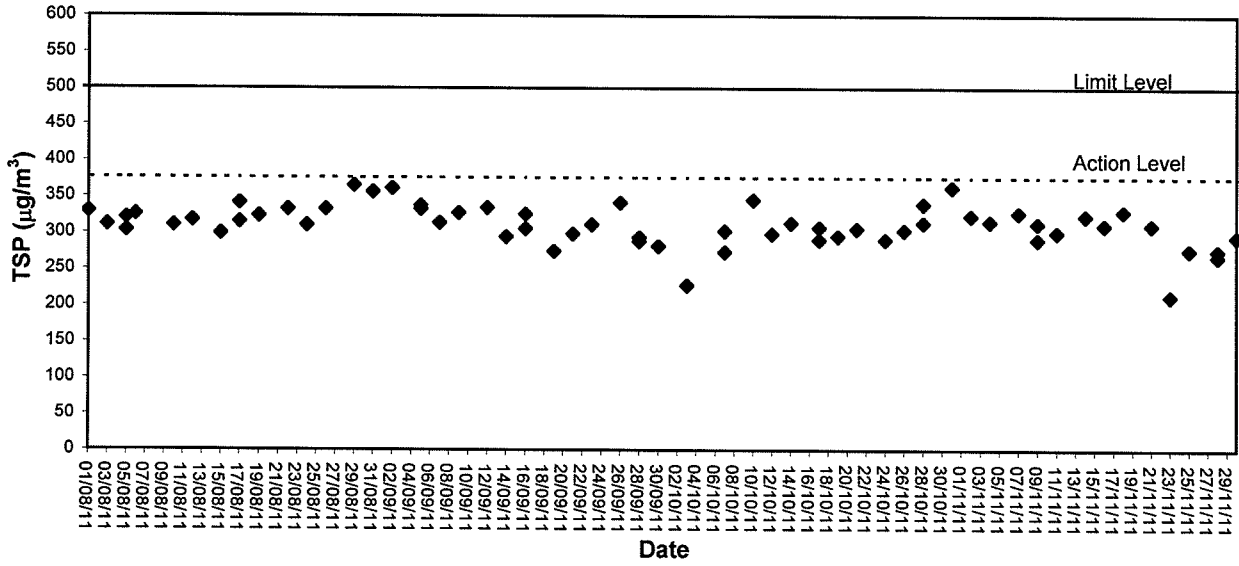
Date	Time		Elapsed Time		Sampling Time (hrs)	Flow Rate (m <sup>3</sup> /min.)		Average (m <sup>3</sup> /min.)	Filter Weight (g)		Conc. (µg/m <sup>3</sup> )
	Start	Finish	Initial	Final		Initial	Final		Initial	Final	
02/11/11	09:55	10:55	16362.44	16363.44	1.00	1.0746	1.0746	1.0746	2.8112	2.8317	318
04/11/11	09:05	10:05	16387.44	16388.44	1.00	1.0746	1.0746	1.0746	2.7993	2.8183	295
07/11/11	10:55	11:55	16388.44	16389.44	1.00	1.0746	1.0746	1.0746	2.8097	2.8298	312
09/11/11	10:35	11:35	16413.44	16414.44	1.00	1.0746	1.0746	1.0746	2.8194	2.8386	298
09/11/11	13:05	14:05	16414.44	16415.44	1.00	1.0746	1.0746	1.0746	2.8207	2.8411	316
11/11/11	11:00	12:00	16415.44	16416.44	1.00	1.0746	1.0746	1.0746	2.8167	2.8365	307
14/11/11	09:00	10:00	16416.44	16417.44	1.00	1.0746	1.0746	1.0746	2.7780	2.7986	319
16/11/11	09:55	10:55	16441.44	16442.44	1.00	1.0746	1.0746	1.0746	2.8084	2.8274	295
18/11/11	09:05	10:05	16442.44	16443.44	1.00	1.0746	1.0746	1.0746	2.8009	2.8220	327
21/11/11	13:10	14:10	16467.44	16468.44	1.00	1.0746	1.0746	1.0746	2.7764	2.7954	295
23/11/11	09:30	10:30	16468.44	16469.44	1.00	1.0746	1.0746	1.0746	2.7698	2.7908	326
25/11/11	09:00	10:00	16469.44	16470.44	1.00	1.2295	1.2295	1.2295	2.8174	2.8377	275
28/11/11	13:10	14:10	16494.44	16495.44	1.00	1.2295	1.2295	1.2295	2.8043	2.8237	263
28/11/11	15:50	16:50	16495.44	16496.44	1.00	1.2295	1.2295	1.2295	2.8141	2.8337	266
30/11/11	09:55	10:55	16496.44	16497.44	1.00	1.2295	1.2295	1.2295	2.8227	2.8444	294

## **Appendix B3**

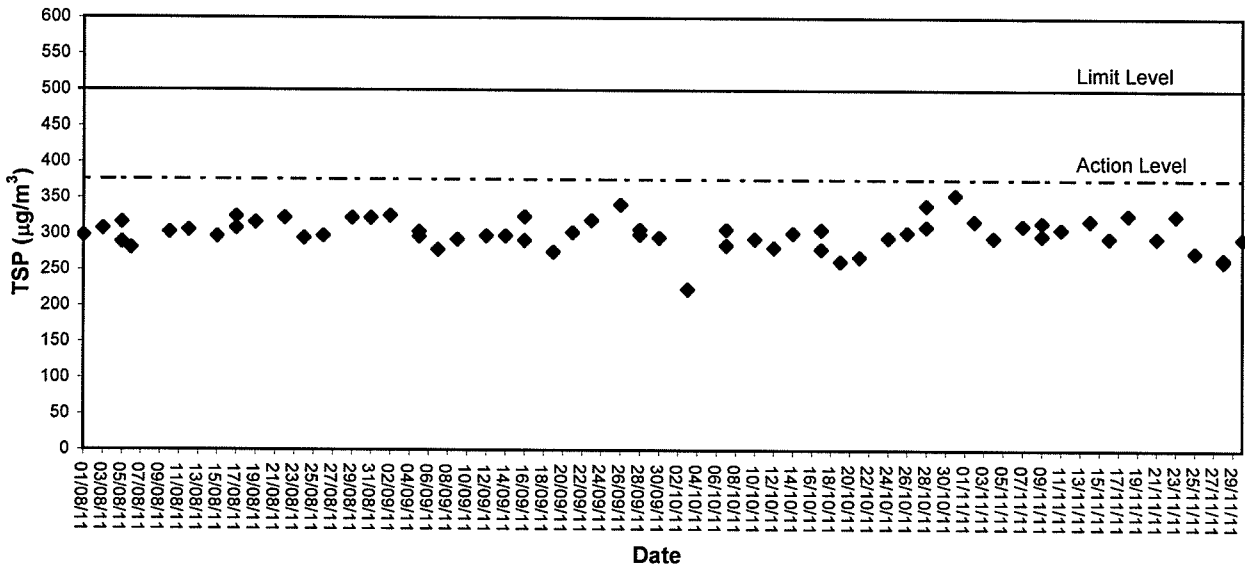
### **Graphical Plots of Impact Air Quality Monitoring Data**



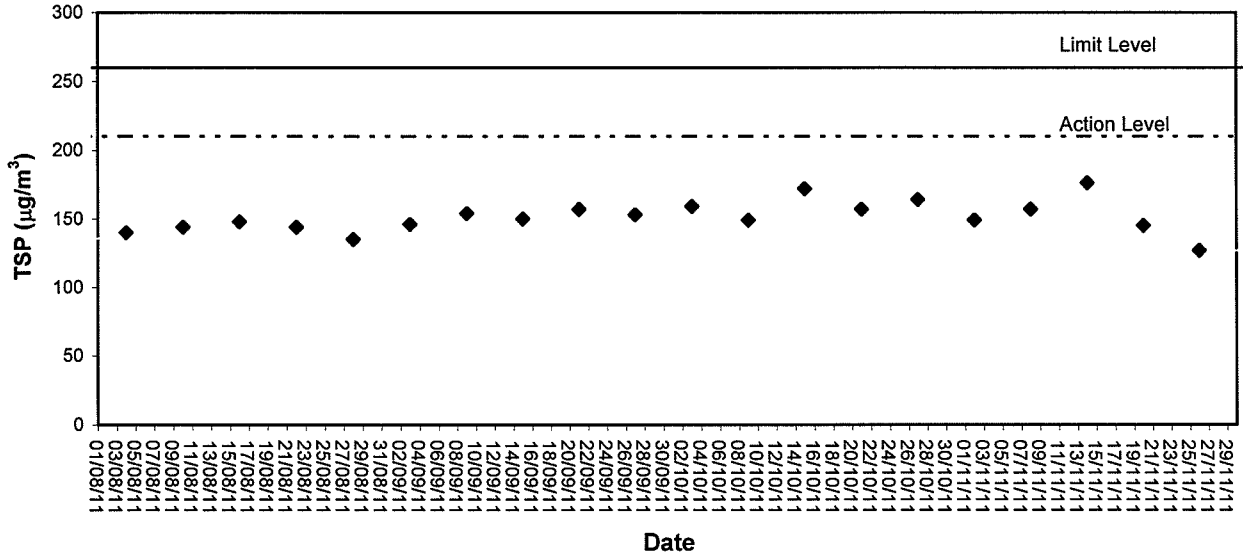
1-hour TSP level at TKO-A1



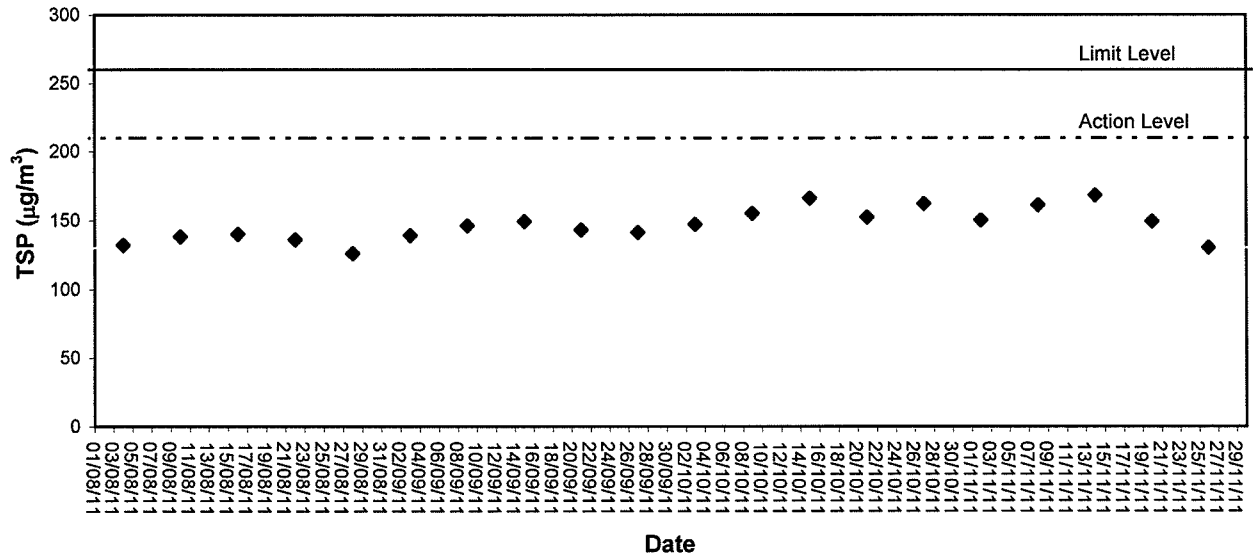
1-hour TSP level at TKO-A2a



**24-hour TSP level at TKO-A1**



**24-hour TSP level at TKO-A2a**





東業德勤測試顧問有限公司  
ETS-TESTCONSULT LIMITED

## **Appendix C1**

### **Calibration Certificates for Impact Noise Monitoring Equipment**





# Calibration Certificate

Certificate No. **12017**

Page 1 of 2 Pages

**Customer :** ETS-Testconsult Limited

**Address :** 8/F., Block B, Veristrong Industrial Centre, 34-36 Au Pui Wan St., Fotan, Hong Kong.

**Order No. :** Q10853

**Date of receipt :** 11-Apr-11

## Item Tested

**Description :** Acoustic Calibrator

**Manufacturer :** Castle

**Model :** GA607

**Serial No. :** 038641

## Test Conditions

**Date of Test :** 15-Apr-11

**Supply Voltage :** --

**Ambient Temperature :** (23 ± 3)°C

**Relative Humidity :** (50 ± 25) %

## Test Specifications

Calibration check.

Ref. Document/Procedure : F06, F20, Z02.

## Test Results

All results were within the IEC 942 Class 1 specification.


The results are shown in the attached page(s).


Main Test equipment used:

<u>Equipment No.</u>	<u>Description</u>	<u>Cert. No.</u>	<u>Traceable to</u>
S014	Spectrum Analyzer	03926	NIM-PRC & SCL-HKSAR
S024	Sound Level Calibrator	04062	NIM-PRC & SCL-HKSAR
S041	Universal Counter	04461	SCL-HKSAR
S206	Sound Level Meter	04462	SCL-HKSAR

The values given in this Calibration Certificate only relate to the values measured at the time of the test and any uncertainties quoted will not include allowance for the equipment long term drift, variations with environmental changes, vibration and shock during transportation, overloading, mis-handling, or the capability of any other laboratory to repeat the measurement. Hong Kong Calibration Ltd. shall not be liable for any loss or damage resulting from the use of the equipment.

The test equipment used for calibration are traceable to International System of Units (SI).  
The test results apply to the above Unit-Under-Test only

**Calibrated by :**   
P. F. Wong

**Approved by :**   
Dorothy Cheuk

This Certificate is issued by:  
Hong Kong Calibration Ltd.  
Unit 8B, 24/F., Well Fung Industrial Centre, No. 58-76, Ta Chuen Ping Street, Kwai Chung, NT, Hong Kong.  
Tel: 2425 8801 Fax: 2425 8646

Date: 18-Apr-11



# Calibration Certificate

Certificate No. 12017

Page 2 of 2 Pages

Results :

## 1. Level Accuracy

UUT Setting (dB)	Measured Value (dB)	IEC 942 Class 1 Spec.
94	93.90	± 0.3 dB

Uncertainty : ± 0.2 dB

## 2. Frequency Accuracy

UUT Nominal Value (kHz)	Measured Value (kHz)	IEC 942 Class 1 Spec.
1	1.000	± 2 %

Uncertainty : ± 3.6 x 10<sup>-6</sup>

## 3. Level Stability : 0.0 dB

IEC 942 Class 1 Spec.: ± 1 dB

Uncertainty : ± 0.01 dB

## 4. Total Harmonic Distortion : < 2.8 %

IEC 942 Class 1 Spec. : < 3 %

Uncertainty : ± 2.3 % of rdg.

Remark : 1. UUT : Unit-Under-Test

2. The above measured values were the mean of 3 measurements.

3. The uncertainty claimed is for a confidence probability of not less than 95%.

4. Atmospheric Pressure : 1 010 hPa.

----- END -----



# Calibration Certificate

Certificate No. **07049**

Page 1 of 3 Pages

**Customer :** ETS-Testconsult Limited

**Address :** 8/F., Block B, Veristrong Industrial Centre, 34-36 Au Pui Wan St., Fotan, Hong Kong.

**Order No. :** Q02790

**Date of receipt :** 7-Dec-10

## Item Tested

**Description :** Precision Integrating Sound Level Meter(ET/EN/003/12)

**Manufacturer :** Rion

**Model :** NL-31

**Serial No. :** 00773032

## Test Conditions

**Date of Test :** 8-Dec-10

**Supply Voltage :** --

**Ambient Temperature :** (23 ± 3)°C

**Relative Humidity :** (50 ± 25) %

## Test Specifications

Calibration check.

Ref. Document/Procedure : Z01.

## Test Results

All results were within the IEC 651 Type 1 & IEC 804 Type 1 specification.

The results are shown in the attached page(s).

Main Test equipment used:

<u>Equipment No.</u>	<u>Description</u>	<u>Cert. No.</u>	<u>Traceable to</u>
S017A	Multi-Function Generator	00804	SCL-HKSAR
S024	Sound Level Calibrator	04062	NIM-PRC & SCL-HKSAR

The values given in this Calibration Certificate only relate to the values measured at the time of the test and any uncertainties quoted will not include allowance for the equipment long term drift, variations with environmental changes, vibration and shock during transportation, overloading, mis-handling, or the capability of any other laboratory to repeat the measurement. Hong Kong Calibration Ltd. shall not be liable for any loss or damage resulting from the use of the equipment.

The test equipment used for calibration are traceable to International System of Units (SI).  
The test results apply to the above Unit-Under-Test only

**Calibrated by :** 

P.F. Wong

**Approved by :** 

Dorothy Cheuk

**Date:** 9-Dec-10

This Certificate is issued by:

Hong Kong Calibration Ltd.

Unit 8B, 24/F., Well Fung Industrial Centre, No. 58-76, Ta Chuen Ping Street, Kwai Chung, NT, Hong Kong.

Tel: 2425 8801 Fax: 2425 8646

The copyright of this certificate is owned by Hong Kong Calibration Ltd.. It may not be reproduced except in full.



# Calibration Certificate

Certificate No. **07049**

Page 2 of 3 Pages

Results :

## 1. SPL Accuracy

UUT Setting			Applied Value (dB)	UUT Reading (dB)
Level Range (dB)	Weight	Response		
20 - 100	L <sub>A</sub>	Fast	94.0	93.9
		Slow		93.9
	L <sub>C</sub>	Fast		93.9
		L <sub>p</sub>		Fast
30 - 120	L <sub>A</sub>	Fast	94.0	93.9
		Slow		93.9
	L <sub>C</sub>	Fast		93.9
	L <sub>p</sub>	Fast		93.9
30 - 120	L <sub>A</sub>	Fast	114.0	113.7
		Slow		113.7
	L <sub>C</sub>	Fast		113.7
	L <sub>p</sub>	Fast		113.7

IEC 651 Type 1 Spec. :  $\pm 0.7$  dB  
Uncertainty :  $\pm 0.1$  dB

## 2. Level Stability : 0.0 dB

IEC 651 Type 1 Spec. :  $\pm 0.3$  dB  
Uncertainty :  $\pm 0.1$  dB

## 3. Linearity

### 3.1 Level Linearity

UUT Range (dB)	Applied Value (dB)	UUT Reading (dB)	Variation (dB)	IEC 651 Type 1 Spec. (Primary Indicator Range) $\pm 0.7$ dB
130	114.0	114.0	+0.1	
130	104.0	104.0	+0.1	
120	94.0	93.9 (Ref.)	--	
110	84.0	83.9	0.0	
100	74.0	73.9	0.0	
90	64.0	64.0	+0.1	
80	54.0	54.0	+0.1	

Uncertainty :  $\pm 0.1$  dB



# Calibration Certificate

Certificate No. **07049**

Page 3 of 3 Pages

## 3.2 Differential level linearity

UUT Range (dB)	Applied Value (dB)	UUT Reading (dB)	Variation (dB)	IEC 651 Type 1 Spec.
120	84.0	83.9	0.0	± 0.4 dB
	94.0	93.9 (Ref.)	--	
	95.0	94.9	0.0	± 0.2 dB

Uncertainty : ± 0.1 dB

## 4. Frequency Weighting

A weighting

Frequency	Attenuation (dB)	IEC 651 Type 1 Spec.
31.5 Hz	-40.1	- 39.4 dB, ± 1.5 dB
63 Hz	-26.8	- 26.2 dB, ± 1.5 dB
125 Hz	-16.8	- 16.1 dB, ± 1 dB
250 Hz	-9.2	- 8.6 dB, ± 1 dB
500 Hz	-3.6	- 3.2 dB, ± 1 dB
1 kHz	0.0 (Ref.)	0 dB, ± 1 dB
2 kHz	+1.6	+ 1.2 dB, ± 1 dB
4 kHz	+1.6	+ 1.0 dB, ± 1 dB
8 kHz	-0.6	- 1.1 dB, + 1.5 dB ~ - 3 dB
16 kHz	-6.2	- 6.6 dB, + 3 dB ~ ∞

Uncertainty : ± 0.1 dB

## 5. Time Averaging

Applied Burst duty Factor	Applied Leq Value (dB)	UUT Reading (dB)	IEC 804 Type 1 Spec.
continuous	40.0	40.0	--
1/10	40.0	40.0	± 0.5 dB
1/10 <sup>2</sup>	40.0	40.0	
1/10 <sup>3</sup>	40.0	40.1	± 1.0 dB
1/10 <sup>4</sup>	40.0	40.1	

Uncertainty : ± 0.1 dB

Remark : 1. UUT : Unit-Under-Test

2. The uncertainty claimed is for a confidence probability of not less than 95%.

3. Atmospheric Pressure : 1 008 hPa.

----- END -----

## **Appendix C2**

### **Impact Noise Monitoring Results**

## Day-time Noise Monitoring

Monitoring Location: TKO-N1 (Site Egress)

Date	Start Sampling Time (hh:mm)	Noise Level dB (A)			Wind Speed (m/s)	Weather Condition
		L <sub>eq</sub> (30min)	L <sub>10</sub>	L <sub>90</sub>		
09/11/11	10:40	68.2	70.4	65.3	0.8	Drizzle

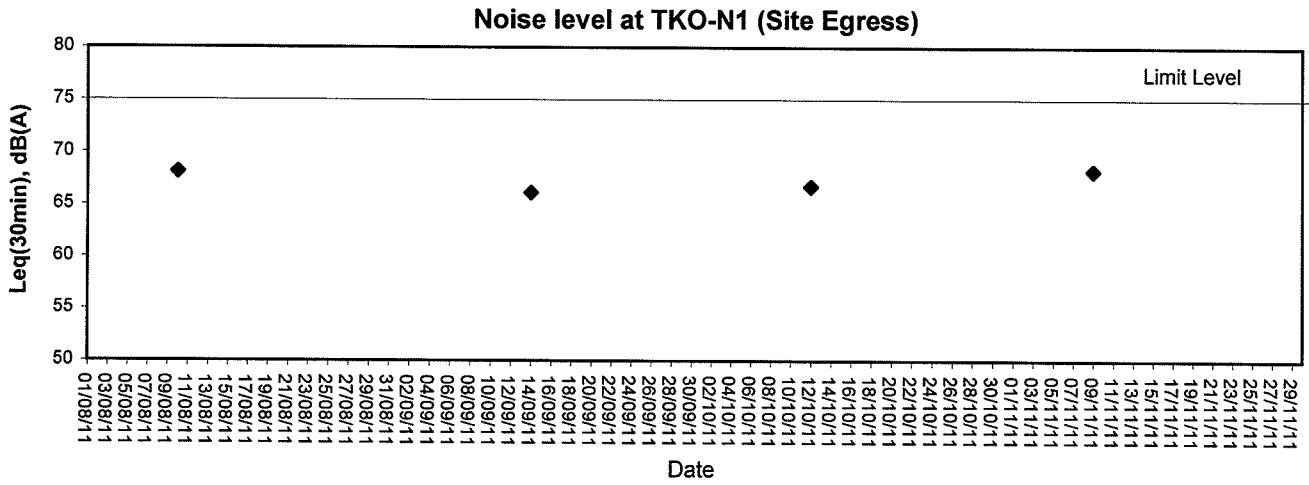
## **Appendix C3**

### **Graphical Plots of Impact Noise Monitoring Data**





## Noise Monitoring (Day-time)





## **Appendix D1**

### **Calibration Certificates for Impact Marine Water Quality Monitoring Equipments**

## Performance Check of Turbidimeter

Equipment Ref. No. : ET/0505/007                      Manufacturer : HACH

Model No. : 2100P                                      Serial No. : 08060 C 030281



Date of Calibration : 13/10/2011                      Due Date : 12/01/2012

Gelex Vial Std	Theoretical Value (NTU)	Measured Value (NTU)	Difference %
0-10 NTU	5.34	5.28	1.12
10-100 NTU	52.5	52.9	0.76
100-1000 NTU	543	530	2.34

### Acceptance Criteria

Difference : <5 %

The salinity meter complies \* / does not comply \* with the specified requirements and is deemed acceptable \* / unacceptable \* for use. Measurements are traceable to national standards.

Checked by :                       Approved by : 



### Internal Calibration Report of Dissolved Oxygen Meter

Equipment Ref. No. : ET/EW/008/002 Manufacturer : YSI  
 Model No. : 25 Serial No. : 06C 1998 AD  
 Date of Calibration : 19/8/11 Calibration Due Date : 18/11/11

#### Temperature Verification

Ref. No. of Reference Thermometer : ET/0521/001  
 Ref. No. of Water Bath : ET/0533/001

		Temperature (°C)		
Reference Thermometer reading	Measured	20.3	Corrected	20.0
DO Meter reading	Measured	20.2	Difference	0.2

#### Standardization of sodium thiosulphate (Na<sub>2</sub>S<sub>2</sub>O<sub>3</sub>) solution

Reagent No. of Na <sub>2</sub> S <sub>2</sub> O <sub>3</sub> titrant	<u>CPE/012/4.5/001/3</u>	Reagent No. of 0.025N K <sub>2</sub> Cr <sub>2</sub> O <sub>7</sub>	<u>CPE/012/4.4/001/3</u>
Initial Vol. of Na <sub>2</sub> S <sub>2</sub> O <sub>3</sub> (ml)	0.00		
Final Vol. of Na <sub>2</sub> S <sub>2</sub> O <sub>3</sub> (ml)	40.10		
Vol. of Na <sub>2</sub> S <sub>2</sub> O <sub>3</sub> used (ml)	40.10		
Normality of Na <sub>2</sub> S <sub>2</sub> O <sub>3</sub> solution (N)	0.02494		
Average Normality (N) of Na <sub>2</sub> S <sub>2</sub> O <sub>3</sub> solution (N)	0.02494		
Acceptance criteria, Deviation	Less than ± 0.001N		

Calculation: Normality of Na<sub>2</sub>S<sub>2</sub>O<sub>3</sub>, N = 1 / ml Na<sub>2</sub>S<sub>2</sub>O<sub>3</sub> used

#### Linearity Checking

##### Determination of dissolved oxygen content by Winkler Titration \*

Purging Time (min)	2		5		10	
Trial	1	2	1	2	1	2
Initial Vol. of Na <sub>2</sub> S <sub>2</sub> O <sub>3</sub> (ml)	0.00	12.20	27.30	0.00	8.00	13.30
Final Vol. of Na <sub>2</sub> S <sub>2</sub> O <sub>3</sub> (ml)	12.20	24.30	32.40	8.00	13.30	18.60
Vol. (V) of Na <sub>2</sub> S <sub>2</sub> O <sub>3</sub> used (ml)	12.20	12.10	8.10	8.00	5.30	5.30
Dissolved Oxygen (DO), mg/L	8.17	8.10	5.42	5.36	3.55	3.55
Acceptance criteria, Deviation	Less than + 0.3mg/L		Less than + 0.3mg/L		Less than + 0.3mg/L	

Calculation: DO (mg/L) = V x N x 8000/298

Purging time, min	DO meter reading, mg/L			Winkler Titration result *, mg/L			Difference (%) of DO Content
	1	2	Average	1	2	Average	
2	8.30	8.35	8.325	8.17	8.10	8.14	2.31
5	5.58	5.52	5.55	5.42	5.36	5.39	2.93
10	3.35	3.41	3.38	3.55	3.55	3.55	4.91
Linear regression coefficient				0.99816			



### Internal Calibration Report of Dissolved Oxygen Meter

**Zero Point Checking**

DO meter reading, mg/L	0.00
------------------------	------

**Salinity Checking**

Reagent No. of NaCl (10ppt) CPE/012/4.7/001/7	Reagent No. of NaCl (30ppt) CPE/012/4.8/001/7
---	---

**Determination of dissolved oxygen content by Winkler Titration \*\***

Salinity (ppt)	10		30	
	1	2	1	2
Trial				
Initial Vol. of Na <sub>2</sub> S <sub>2</sub> O <sub>3</sub> (ml)	0.00	11.70	23.40	34.20
Final Vol. of Na <sub>2</sub> S <sub>2</sub> O <sub>3</sub> (ml)	11.70	23.40	34.20	45.00
Vol. (V) of Na <sub>2</sub> S <sub>2</sub> O <sub>3</sub> used (ml)	11.70	11.70	10.80	10.80
Dissolved Oxygen (DO), mg/L	7.83	7.83	7.23	7.23
Acceptance criteria, Deviation	Less than + 0.3mg/L		Less than + 0.3mg/L	

Calculation: DO (mg/L) = V x N x 8000/298

Salinity (ppt)	DO meter reading, mg/L			Winkler Titration result**, mg/L			Difference (%) of DO Content
	1	2	Average	1	2	Average	
10	7.78	7.73	7.755	7.83	7.83	7.83	0.96
30	7.08	7.09	7.085	7.23	7.23	7.23	2.03

**Acceptance Criteria**

- (1) Difference between temperature readings from temperature sensor of DO probe and reference thermometer : < 0.5 °C
- (2) Linear regression coefficient : > 0.99
- (3) Zero checking: 0.0mg/L
- (4) Difference (%) of DO content from the meter reading and by winkler titration : within ± 5%

The equipment complies <sup>#</sup> / ~~does not comply~~ <sup>#</sup> with the specified requirements and is deemed acceptable <sup>#</sup> / unacceptable <sup>#</sup> for use.

<sup>#</sup> Delete as appropriate

Calibrated by :

Approved by :



## Performance Check of Salinity Meter

Equipment Ref. No. : ET/EN 1008/002 Manufacturer : YSI  
Model No. : 85 Serial No. : 06C 1998 AD  
Date of Calibration : 79/08/11 Due Date : 18/11/11

Ref. No. of Salinity Standard used (30ppt)

CPE/012/4.8/001/7


Salinity Standard (ppt)	Measured Salinity (ppt)	Difference %
30	30.6	2.0 %

Acceptance Criteria

Difference : <10 %

The salinity meter complies \* / ~~does not comply~~ \* with the specified requirements and is deemed acceptable \* / ~~unacceptable~~ \* for use. Measurements are traceable to national standards.

Checked by : 

Approved by : 



### Internal Calibration Report of Dissolved Oxygen Meter

Equipment Ref. No. :	<u>ET/EW/008/002</u>	Manufacturer :	<u>YSI</u>
Model No. :	<u>85</u>	Serial No. :	<u>06 C 1998 AD</u>
Date of Calibration :	<u>14/11/2011</u>	Calibration Due Date :	<u>13/02/2012</u>

#### Temperature Verification

Ref. No. of Reference Thermometer :	<u>ET/0521/001</u>
Ref. No. of Water Bath :	<u>ET/0533/001</u>

Reference Thermometer reading	Temperature (°C)			
	Measured	20.8	Corrected	20.5
DO Meter reading	Measured	20.3	Difference	0.2

#### Standardization of sodium thiosulphate ( $\text{Na}_2\text{S}_2\text{O}_3$ ) solution

Reagent No. of $\text{Na}_2\text{S}_2\text{O}_3$ titrant	<u>CPE/012/4.5/001/4</u>	Reagent No. of 0.025N $\text{K}_2\text{Cr}_2\text{O}_7$	<u>CPE/012/4.4/001/5</u>
		Trial 1	Trial 2
Initial Vol. of $\text{Na}_2\text{S}_2\text{O}_3$ (ml)		0.00	0.00
Final Vol. of $\text{Na}_2\text{S}_2\text{O}_3$ (ml)		40.00	39.90
Vol. of $\text{Na}_2\text{S}_2\text{O}_3$ used (ml)		40.00	39.90
Normality of $\text{Na}_2\text{S}_2\text{O}_3$ solution (N)		0.02500	0.02506
Average Normality (N) of $\text{Na}_2\text{S}_2\text{O}_3$ solution (N)		0.02503	
Acceptance criteria, Deviation		Less than $\pm 0.001\text{N}$	

Calculation: Normality of  $\text{Na}_2\text{S}_2\text{O}_3$ ,  $N = 1 / \text{ml } \text{Na}_2\text{S}_2\text{O}_3 \text{ used}$

#### Lineality Checking

##### Determination of dissolved oxygen content by Winkler Titration \*

Purging Time (min)	2		5		10	
	1	2	1	2	1	2
Trial						
Initial Vol. of $\text{Na}_2\text{S}_2\text{O}_3$ (ml)	0.00	11.30	22.60	0.00	7.80	12.50
Final Vol. of $\text{Na}_2\text{S}_2\text{O}_3$ (ml)	11.30	22.60	30.30	7.80	12.50	17.20
Vol. (V) of $\text{Na}_2\text{S}_2\text{O}_3$ used (ml)	11.30	11.30	7.70	7.80	4.70	4.70
Dissolved Oxygen (DO), mg/L	7.59	7.59	5.17	5.24	3.16	3.16
Acceptance criteria, Deviation	Less than + 0.3mg/L		Less than + 0.3mg/L		Less than + 0.3mg/L	

Calculation:  $\text{DO (mg/L)} = V \times N \times 8000/298$

Purging time, min	DO meter reading, mg/L			Winkler Titration result *, mg/L			Difference (%) of DO Content
	1	2	Average	1	2	Average	
2	7.54	7.59	7.57	7.59	7.59	7.59	0.37
5	5.31	5.32	5.32	5.17	5.24	5.21	2.04
10	3.08	3.06	3.07	3.16	3.16	3.16	2.84
Linear regression coefficient				0.99810			







## Performance Check of Salinity Meter

Equipment Ref. No. : ET/EW/008/002      Manufacturer : YSI  
Model No. : 85      Serial No. : 06 C 1998 AD  
Date of Calibration : 14/11/2011      Due Date : 13/02/2012

Ref. No. of Salinity Standard used (30ppt)


S/001/3

Salinity Standard (ppt)	Measured Salinity (ppt)	Difference %
30	30.3	1.00

Acceptance Criteria

Difference : <10 %

The salinity meter complies \* / ~~does not comply~~ \* with the specified requirements and is deemed acceptable \* / ~~unacceptable~~ \* for use. Measurements are traceable to national standards.

Checked by : 

Approved by : 

## **Appendix D2**

### **Impact Marine Water Quality Monitoring Results**

# Mid-Flood Tide

Monitoring Station : TKO-C1



東業德動測試顧問有限公司  
ETS-TESTCONSULT LIMITED

Date	Sampling Duration	Ambient Temp (°C) / Weather Condition	Monitoring Depth (m)		Temp (°C)	Salinity (ppt)		Dissolved Oxygen (mg/L)			Dissolved Oxygen Saturation (%)			Turbidity (NTU)			Suspended Solids (mg/L)		
			Surface	Middle		Value	Average	Value	Average	Value	Average	Value	Average	Value	Average	Value	Average	Value	Average
02/11/11	1200-1215	27/Fine	Surface	1.0	25.7	30.6	30.6	6.70	6.72	97.8	98.1	3.05	3.07	3.6	3.4	3.17	3.2	3.2	3.4
						30.6		6.73		98.3		3.08		3.2					
			Middle	9.2	25.3	31.3	31.4	6.62	6.61	96.7	96.5	3.16	3.18	3.2	3.2		3.2		
						31.4		6.59		96.2		3.19		3.2					
			Bottom	17.4	25.0	32.2	32.2	6.40	6.44	93.4	94.0	3.24	3.26	3.6	3.6		3.6		
						32.2		6.47		94.5		3.27		3.6					
04/11/11	1400-1415	27/Fine	Surface	1.0	26.5	30.8	30.8	6.21	6.20	88.8	88.6	3.74	3.72	4.4	4.6	3.94	4.4	4.8	4.9
						30.7		6.18		88.3		3.70		4.8					
			Middle	10.3	25.9	31.4	31.4	6.05	6.04	86.6	86.3	4.07	4.06	4.8	4.9		5.0		
						31.4		6.02		86.0		4.05		5.0					
			Bottom	19.6	25.4	31.9	31.9	5.87	5.89	83.3	83.5	4.02	4.04	5.0	5.1		5.2		
						31.9		5.90		83.7		4.05		5.2					
07/11/11	0930-0945	26/Cloudy	Surface	1.0	26.2	30.8	30.8	6.21	6.20	88.8	88.6	3.43	3.42	4.4	4.5	3.62	4.4	4.6	4.7
						30.7		6.18		88.3		3.40		4.6					
			Middle	10.2	25.5	31.4	31.5	6.07	6.06	86.8	86.6	3.59	3.58	4.8	4.7		4.6		
						31.5		6.04		86.3		3.57		4.6					
			Bottom	19.4	25.1	31.9	31.9	5.85	5.87	83.0	83.3	3.88	3.87	5.2	5.1		5.0		
						31.8		5.89		83.6		3.85		5.0					
09/11/11	1640-1700	24/Cloudy	Surface	1.0	24.2	30.4	30.4	6.04	6.07	85.7	86.1	3.14	3.16	4.0	4.0	3.32	4.0	4.0	4.0
						30.4		6.09		86.4		3.18		4.0					
			Middle	10.2	23.8	31.0	31.0	5.80	5.78	82.3	82.0	3.30	3.32	3.4	3.5		3.6		
						31.0		5.75		81.6		3.34		3.6					
			Bottom	19.4	23.6	31.9	31.9	5.63	5.61	79.9	79.6	3.50	3.48	4.0	4.1		4.2		
						31.9		5.59		79.3		3.46		4.2					
11/11/11	1600-1615	21/Cloudy	Surface	1.0	24.7	30.5	30.5	6.72	6.70	98.5	98.3	3.07	3.09	4.0	3.9	3.19	4.0	3.8	4.1
						30.5		6.68		98.0		3.10		3.8					
			Middle	9.1	25.3	31.2	31.2	6.57	6.56	96.4	96.2	3.18	3.20	4.0	4.1		4.2		
						31.2		6.54		95.9		3.21		4.2					
			Bottom	17.2	25.6	32.0	32.1	6.44	6.43	94.5	94.3	3.27	3.29	4.4	4.5		4.4		
						32.1		6.41		94.0		3.30		4.6					
14/11/11	1730-1748	26/Fine	Surface	1.0	25.0	31.1	31.2	6.08	6.11	86.9	87.3	3.08	3.11	4.0	4.1	3.26	4.0	4.2	4.3
						31.2		6.13		87.6		3.13		4.2					
			Middle	10.2	24.6	31.6	31.6	5.83	5.85	83.3	83.6	3.22	3.24	4.2	4.3		4.4		
						31.5		5.87		83.9		3.26		4.4					
			Bottom	19.4	24.0	32.0	32.1	5.67	5.65	81.0	80.8	3.40	3.42	5.2	5.1		5.0		
						32.1		5.63		80.5		3.44		5.0					
16/11/11	0900-0915	23/Fine	Surface	1.0	23.8	30.4	30.5	6.76	6.78	99.4	99.6	3.05	3.04	3.6	3.5	3.13	3.6	3.4	3.2
						30.5		6.79		99.8		3.03		3.4					
			Middle	9.1	24.3	31.1	31.2	6.64	6.63	97.6	97.5	3.11	3.13	3.2	3.2		3.2		
						31.2		6.62		97.3		3.14		3.2					
			Bottom	17.2	25.0	32.1	32.1	6.51	6.50	95.7	95.5	3.20	3.22	3.4	3.5		3.6		
						32.0		6.48		95.3		3.23		3.6					
18/11/11	1210-1230	25/Cloudy	Surface	1.0	24.9	29.9	30.0	6.21	6.19	89.4	89.1	3.14	3.16	4.0	4.1	3.34	4.0	4.2	4.4
						30.0		6.17		88.8		3.18		4.2					
			Middle	10.3	24.6	30.6	30.7	6.03	6.05	86.8	87.0	3.32	3.34	4.4	4.4		4.4		
						30.7		6.06		87.2		3.36		4.4					
			Bottom	19.6	24.1	31.4	31.5	5.89	5.91	84.8	85.0	3.50	3.53	4.6	4.6		4.6		
						31.5		5.92		85.2		3.55		4.6					

# Mid-Flood Tide

## Monitoring Station : TKO-C1

Date	Sampling Duration	Ambient Temp (°C) / Weather Condition	Monitoring Depth (m)	Temp (°C)	Salinity (ppt)		Dissolved Oxygen (mg/L)			Dissolved Oxygen Saturation (%)			Turbidity (NTU)			Suspended Solids (mg/L)		
					Value	Average	Value	Average	Depth-average	Value	Average	Depth-average	Value	Average	Depth-average	Value	Average	Depth-average
21/11/11	1440-1455	23/Cloudy	Surface	1.0	30.5	30.6	6.78	6.77	6.78	98.9	3.06	3.08	3.2	3.3	3.3	3.6		
					30.6	31.2	6.76	6.66	98.7	3.10	3.17	3.4						
			Middle	9.1	31.2	31.2	6.67	6.66	97.4	3.16	3.18	3.6	3.7					
					31.2	32.2	6.64	6.56	96.9	3.19	3.27	3.8						
			Bottom	17.2	32.1	32.2	6.57	6.56	95.9	3.26	3.27	3.8	3.9					
					32.2	30.9	6.55	5.98	95.6	3.27	3.07	4.0	4.0					
23/11/11	1535-1555	25/Fine	Surface	1.0	30.8	30.9	5.96	5.98	85.8	3.04	3.07	3.2	3.3	3.3	3.7			
					30.9	31.4	6.00	5.86	86.4	3.10	3.26	3.4						
			Middle	10.2	31.4	31.4	5.83	5.86	83.9	3.18	3.21	3.6	3.7					
					31.4	32.0	5.88	5.67	84.6	3.24	3.51	3.8						
			Bottom	19.4	32.0	32.0	5.69	5.67	81.9	3.48	3.62	4.0	4.0					
					32.0	30.9	5.65	6.32	81.3	3.53	3.90	4.0	4.7					
25/11/11	1815-1830	24/Cloudy	Surface	1.0	30.9	30.9	6.30	6.32	90.0	3.64	3.62	4.8	4.7	4.7	5.0			
					30.8	31.6	6.34	6.03	90.6	3.60	4.02	4.6						
			Middle	10.3	31.6	31.6	6.04	6.03	86.3	4.01	4.05	5.0	5.1					
					31.5	31.9	6.01	5.94	85.9	4.03	4.05	5.2	5.3					
			Bottom	19.6	31.8	31.9	5.92	5.94	84.0	4.04	4.05	5.4	5.3					
					31.9	30.6	5.95	6.74	84.4	4.06	3.05	5.2	4.5					
28/11/11	0900-0915	20/Fine	Surface	1.0	30.5	30.6	6.74	6.74	99.1	3.03	3.05	4.4	4.5	4.5	4.6			
					30.6	31.3	6.73	6.61	98.9	3.06	3.14	4.6						
			Middle	9.2	31.2	31.3	6.62	6.61	97.4	3.13	3.14	4.8	4.7					
					31.3	32.1	6.59	6.49	96.8	3.15	3.24	4.8	4.7					
			Bottom	17.4	32.1	32.1	6.50	6.49	95.6	3.22	3.24	4.6	4.7					
					32.1	30.2	6.47	6.76	95.1	3.26	3.03	4.8	4.0					
30/11/11	1030-1045	23/Fine	Surface	1.0	30.1	30.2	6.77	6.76	99.5	3.04	3.03	4.0	4.0	4.0	4.2			
					30.2	31.0	6.74	6.64	99.1	3.01	3.10	4.0				4.2		
			Middle	9.3	30.9	31.0	6.66	6.64	97.9	3.09	3.10	4.2	4.2					
					31.1	32.0	6.62	6.53	97.3	3.11	3.19	4.2	4.4					
			Bottom	17.6	31.9	32.0	6.54	6.53	96.1	3.17	3.19	4.4	4.4					
					32.0	6.51	6.53	95.7	3.20	3.19	4.4	4.4						

# Mid-Flood Tide

## Monitoring Station : TKO-M4

Date	Sampling Duration	Ambient Temp (°C) / Weather Condition	Monitoring Depth (m)		Temp (°C)	Salinity (ppt)		Dissolved Oxygen (mg/L)			Dissolved Oxygen Saturation (%)			Turbidity (NTU)			Suspended Solids (mg/L)		
			Surface	Middle		Value	Average	Value	Average	Value	Average	Value	Average	Value	Average	Value	Average	Value	Average
02/11/11	1245-1300	27/Fine	Surface	1.0	25.6	30.6	6.79	6.77	99.1	98.9	3.03	3.05	3.8	3.5	3.4				
					25.4	31.1	6.68	6.67	98.6	6.72	3.2	3.4							
			Middle	4.9	25.4	30.9	6.65	6.67	97.5	97.3	3.11	3.13	3.4	3.4					
					25.2	31.5	6.59	6.57	96.2	6.57	3.18	3.20	3.2	3.4					
			Bottom	8.8	25.2	31.4	6.54	6.57	95.5	95.9	3.21	3.20	3.6	3.4					
					26.6	30.9	6.30	6.29	90.0	6.19	5.0	5.1	5.2	5.1					
04/11/11	1445-1500	27/Fine	Surface	1.0	26.0	31.5	6.11	6.10	87.3	87.1	3.62	3.61	4.6	4.5	4.7				
					25.5	31.6	6.08	6.10	86.9	6.10	4.4	4.5							
			Middle	4.7	25.5	31.8	5.95	5.93	84.4	84.2	3.90	3.89	4.4	4.6					
					26.1	31.9	5.91	5.93	83.9	5.93	4.2	4.6							
			Bottom	8.4	26.1	30.9	6.30	6.32	90.0	90.3	3.60	3.62	4.6	4.7					
					25.4	30.9	6.34	6.10	90.6	6.21	4.8	4.3	4.2	4.3					
07/11/11	1015-1030	26/Cloudy	Surface	1.0	24.2	30.5	6.10	6.12	86.6	86.8	3.19	3.22	4.0	4.0	4.0				
					24.1	30.5	5.96	5.98	84.6	6.05	4.0	3.9							
			Middle	4.9	24.1	31.5	6.08	6.10	86.9	87.1	3.27	3.28	4.4	4.3					
					25.0	31.8	5.95	5.93	84.4	5.93	5.0	5.0							
			Bottom	8.8	25.0	31.7	5.91	5.93	83.9	84.2	3.73	3.74	5.0	5.0					
					23.8	30.4	6.13	6.12	87.0	6.12	4.0	4.0							
09/11/11	1600-1620	24/Cloudy	Surface	1.0	24.2	30.5	6.10	6.12	86.6	86.8	3.19	3.22	4.0	4.0	4.0				
					24.1	30.5	5.96	5.98	84.6	6.05	4.0	3.9							
			Middle	4.7	24.1	30.5	6.00	6.00	85.2	3.31	3.31	3.8	3.8						
					23.8	30.9	5.76	5.78	81.7	5.78	4.0	4.1							
			Bottom	8.4	23.8	30.9	5.79	5.78	82.2	3.42	3.42	4.2	4.1						
					24.8	30.4	6.77	6.76	99.3	3.04	3.6	3.5							
11/11/11	1630-1700	21/Cloudy	Surface	1.0	24.8	30.5	6.75	6.76	99.1	99.2	3.03	3.04	3.4	3.5	3.8				
					25.0	30.8	6.71	6.70	98.4	6.73	3.8	3.8							
			Middle	4.8	25.0	30.9	6.68	6.68	98.0	3.11	3.11	3.8	3.8						
					25.3	31.2	6.63	6.62	97.3	3.17	4.0	4.1							
			Bottom	8.6	25.3	31.3	6.60	6.62	96.8	3.17	3.17	4.2	4.1						
					25.0	31.0	6.10	6.13	87.2	3.04	3.8	3.9							
14/11/11	1805-1820	26/Fine	Surface	1.0	24.9	31.1	6.15	6.13	87.9	87.6	3.06	3.04	4.0	4.0	4.2				
					24.5	31.1	5.98	5.95	85.5	6.04	4.2	4.2							
			Middle	4.7	24.5	31.6	5.92	5.95	84.6	3.17	3.17	4.2	4.2						
					24.8	31.7	5.79	5.78	82.3	3.31	4.4	4.4							
			Bottom	8.4	24.5	31.7	5.79	5.78	82.7	3.31	3.31	4.4	4.4						
					23.9	30.4	6.83	6.82	100.3	3.00	3.2	3.20							
16/11/11	0945-1000	23/Fine	Surface	1.0	24.2	30.8	6.74	6.73	100.0	100.2	3.02	3.00	3.2	3.20	3.4				
					24.8	30.7	6.71	6.73	99.1	6.77	3.4	3.50							
			Middle	4.9	24.2	30.8	6.74	6.73	98.6	3.08	3.08	3.6	3.50						
					24.8	31.4	6.66	6.64	97.9	3.16	3.4	3.40							
			Bottom	8.8	24.8	31.4	6.62	6.64	97.3	3.16	3.16	3.4	3.40						
					24.9	29.9	6.13	6.11	88.2	3.09	4.2	4.1							
18/11/11	1135-1155	25/Cloudy	Surface	1.0	24.8	30.0	6.08	5.98	87.5	87.9	3.07	3.09	4.0	4.1	4.3				
					24.5	30.6	5.80	5.82	85.8	3.19	4.2	4.3							
			Middle	4.8	24.8	30.0	5.96	5.98	86.4	3.19	4.2	4.3							
					24.5	30.6	5.80	5.82	83.5	3.39	4.6	4.6							
			Bottom	8.6	24.5	30.6	5.84	5.82	84.0	3.40	4.6	4.6							
					24.5	30.6	5.84	5.82	84.0	3.40	4.6	4.6							

**Mid-Flood Tide**

**Monitoring Station : TKO-M4**

Date	Sampling Duration	Ambient Temp (°C) / Weather Condition	Monitoring Depth (m)		Temp (°C)	Salinity (ppt)		Dissolved Oxygen (mg/L)			Dissolved Oxygen Saturation (%)			Turbidity (NTU)			Suspended Solids (mg/L)		
			Surface	Middle		Value	Average	Value	Average	Value	Average	Value	Average	Value	Average	Value	Average	Value	Average
21/11/11	1525-1540	23/Cloudy	Surface	1.0	23.7	30.6	30.6	6.85	6.83	100.0	99.7	3.02	3.04	3.2	3.2	3.3			
						30.5	30.8	6.81	6.75	99.4	3.05	3.05	3.2	3.2					
						30.8	30.8	6.73	6.75	98.3	3.09	3.11	3.4	3.3					
23/11/11	1500-1520	25/Fine	Bottom	8.8	24.2	31.3	31.3	6.68	6.67	97.5	97.3	3.16	3.17	3.4	3.5	3.4			
						31.3	30.8	6.65	6.05	97.1	3.18	3.00	3.2	3.2					
						30.8	30.8	6.03	6.05	86.8	2.98	3.0	3.0	3.0					
25/11/11	1900-1915	24/Cloudy	Middle	4.2	23.0	30.9	30.9	5.90	5.92	84.9	85.2	3.08	3.10	3.2	3.3	5.0			
						30.8	31.4	5.94	5.79	85.5	3.12	3.33	3.4	3.8					
						31.4	31.3	5.77	5.79	83.0	3.33	3.30	3.8	3.8					
28/11/11	0945-1000	20/Fine	Surface	1.0	24.2	30.6	30.6	6.80	6.79	100.0	99.8	2.97	2.99	4.0	4.2	4.4			
						30.6	31.0	6.77	6.70	99.5	3.00	3.00	4.4	4.4					
						31.0	30.9	6.72	6.08	98.8	3.04	3.04	4.2	4.2					
30/11/11	1115-1130	23/Fine	Bottom	8.6	24.7	31.3	31.4	6.62	6.61	97.3	97.2	3.11	3.13	4.6	4.7	4.2			
						31.4	30.2	6.60	6.82	97.0	3.15	2.96	4.8	4.8					
						30.2	30.2	6.83	6.74	100.4	100.2	2.96	4.0	4.0					
30/11/11	1115-1130	23/Fine	Middle	4.8	24.4	30.7	30.7	6.80	6.82	99.9	99.0	3.03	3.05	4.2	4.2	4.2			
						30.6	31.4	6.75	6.65	99.2	3.06	3.06	4.2	4.4					
						31.4	31.4	6.72	6.65	98.8	3.11	3.11	4.4	4.4					
30/11/11	1115-1130	23/Fine	Bottom	8.6	24.1	31.4	31.4	6.67	6.65	98.0	97.8	3.11	3.13	4.4	4.4	4.2			
						31.4	31.4	6.67	6.65	97.5	3.14	3.14	4.4	4.4					
						31.4	31.4	6.63	6.65	97.5	3.14	3.14	4.4	4.4					

**Mid-Ebb Tide**

**Monitoring Station : TKO-C1**



東業德動測試顧問有限公司  
ETS-TESTCONSULT LIMITED

Date	Sampling Duration	Ambient Temp (°C) / Weather Condition	Monitoring Depth (m)	Temp (°C)	Salinity (ppt)		Dissolved Oxygen (mg/L)			Dissolved Oxygen Saturation (%)			Turbidity (NTU)			Suspended Solids (mg/L)		
					Value	Average	Value	Average	Depth-average	Value	Average	Depth-average	Value	Average	Depth-average	Value	Average	Depth-average
02/11/11	0815-0830	23/Fine	Surface	25.4	30.5	30.6	6.81	6.80	6.72	99.4	99.2	3.02	3.01	4.0	4.0	4.0		
			Middle	25.1	31.3	31.3	6.63	6.65	6.66	99.0	97.0	2.99	3.10	4.0	4.0			
			Bottom	24.8	32.1	32.1	6.50	6.49	6.47	97.2	94.9	3.08	3.19	3.8	4.0		4.0	
04/11/11	1800-1815	26/Fine	Surface	26.4	31.0	31.0	6.17	6.16	6.10	88.2	88.1	3.68	3.67	4.8	4.7	4.8		
			Middle	25.7	31.5	31.6	6.15	6.04	6.02	87.9	86.3	3.65	3.92	4.6	5.0		4.8	
			Bottom	25.5	31.8	31.9	6.05	5.92	6.05	86.5	84.0	3.94	4.04	4.8	4.8		4.8	
07/11/11	1530-1545	26/Cloudy	Surface	26.3	30.9	30.9	5.94	6.16	6.10	84.3	88.1	4.02	4.05	5.2	5.2	5.1		
			Middle	25.5	31.3	31.4	6.17	6.04	6.02	88.2	86.3	4.03	3.82	5.2	4.9		5.1	
			Bottom	25.1	31.8	31.9	5.99	5.91	6.05	87.9	84.5	3.84	3.92	5.0	5.2		5.2	
09/11/11	1140-1200	24/Drizzle	Surface	24.2	30.5	30.5	5.92	5.94	5.87	84.0	84.3	3.22	3.24	3.8	3.7	3.7		
			Middle	23.9	31.1	31.1	5.96	5.79	5.81	84.6	82.2	3.26	3.38	3.6	3.9		3.7	
			Bottom	23.7	32.0	32.0	5.77	5.63	5.77	81.9	79.9	3.40	3.60	4.0	3.6		3.6	
11/11/11	1215-1230	21/Cloudy	Surface	24.6	30.4	30.5	6.74	6.76	6.68	80.3	99.3	3.62	3.03	3.4	3.9	4.0		
			Middle	25.2	31.3	31.3	6.78	6.61	6.62	99.0	99.3	3.04	3.12	3.8	3.9		4.0	
			Bottom	25.6	32.1	32.1	6.59	6.47	6.59	97.3	95.1	3.11	3.21	4.0	4.2		4.2	
14/11/11	1350-1410	25/Fine	Surface	24.9	30.9	31.0	6.45	5.94	5.83	95.4	84.9	3.19	3.23	4.2	4.3	4.5		
			Middle	24.4	31.4	31.5	5.92	5.72	5.70	84.6	81.8	3.21	3.38	4.2	4.3		4.4	
			Bottom	24.0	31.5	32.0	5.74	6.44	6.46	85.2	80.3	3.40	3.60	4.4	4.3		5.0	
16/11/11	1500-1515	26/Fine	Surface	24.1	30.4	30.4	6.69	6.71	6.64	79.9	98.5	3.57	3.07	3.2	3.2	3.4		
			Middle	24.4	31.2	31.1	6.59	6.57	6.55	80.6	98.5	3.25	3.16	3.2	3.4		3.6	
			Bottom	25.0	31.0	32.0	6.55	6.44	6.42	98.3	94.7	3.36	3.26	3.4	3.6		4.2	
18/11/11	1735-1755	26/Cloudy	Surface	25.0	30.0	30.0	6.42	6.12	6.02	94.4	88.1	3.62	3.28	4.2	4.3	4.4		
			Middle	24.6	30.7	30.7	6.15	5.92	5.90	88.5	85.2	3.26	3.46	4.4	4.2		4.6	
			Bottom	24.1	31.5	31.6	5.82	5.80	5.78	87.6	83.5	3.30	3.61	4.6	4.7		4.8	

**Mid-Ebb Tide**

**Monitoring Station : TKO-C1**

Date	Sampling Duration	Ambient Temp (°C) / Weather Condition	Monitoring Depth (m)		Temp (°C)	Salinity (ppt)		Dissolved Oxygen (mg/L)			Dissolved Oxygen Saturation (%)			Turbidity (NTU)			Suspended Solids (mg/L)		
			Surface	Bottom		Value	Average	Value	Average	Value	Average	Value	Average	Value	Average	Value	Average	Value	Average
21/11/11	0845-0900	21/Cloudy	Surface	1.0	23.7	30.6	30.6	6.83	6.82	99.7	99.5	3.04	3.03	3.2	3.2	3.5			
			Middle	8.6	24.1	31.1	31.2	6.80	6.72	99.3	98.1	3.01	3.12	3.2	3.2				
			Bottom	16.2	24.6	31.2	32.1	6.74	6.60	98.4	96.4	3.10	3.19	3.4	3.5		3.6	3.7	
23/11/11	1037-1100	23/Cloudy	Surface	1.0	22.9	30.7	30.8	6.58	5.85	96.1	84.2	3.17	3.18	3.4	3.6	3.8			
			Middle	9.0	22.7	31.4	31.4	5.87	5.72	83.8	82.3	3.16	3.38	3.8	4.1				
			Bottom	17.0	22.4	31.3	32.0	5.70	5.63	82.0	81.0	3.36	3.64	4.0	3.7		4.2	3.2	
25/11/11	1200-1215	24/Cloudy	Surface	1.0	24.8	30.7	30.7	6.21	6.23	81.2	89.1	3.66	3.72	4.8	4.9	5.1			
			Middle	9.7	25.0	31.4	31.5	6.25	5.96	88.8	84.6	3.74	4.02	5.0	5.2				
			Bottom	18.4	25.1	31.5	31.9	5.94	5.89	84.3	83.5	4.03	4.04	5.2	5.1		5.2	5.0	
28/11/11	1400-1415	25/Fine	Surface	1.0	25.0	30.5	30.5	6.70	6.69	83.7	98.3	4.02	3.09	4.6	4.6	4.7			
			Middle	8.7	24.7	31.1	31.2	6.67	6.54	98.5	96.1	3.07	3.19	4.6	4.8				
			Bottom	16.4	24.9	31.2	32.0	6.52	6.46	95.8	95.0	3.17	3.29	4.8	4.7		4.6	4.8	
30/11/11	1600-1615	25/Fine	Surface	1.0	24.8	30.1	30.1	6.44	6.71	94.7	98.5	3.31	3.07	4.0	4.1	4.4			
			Middle	8.7	24.5	30.9	30.9	6.72	6.57	98.7	96.5	3.05	3.18	4.2	4.4				
			Bottom	16.4	24.0	30.9	31.9	6.55	6.48	96.3	95.2	3.16	3.27	4.4	4.6		3.25	3.28	



**Mid-Ebb Tide**

**Monitoring Station : TKO-M4**

Date	Sampling Duration	Ambient Temp (°C) / Weather Condition	Monitoring Depth (m)		Temp (°C)	Salinity (ppt)		Dissolved Oxygen (mg/L)			Dissolved Oxygen Saturation (%)			Turbidity (NTU)			Suspended Solids (mg/L)		
			Surface	Bottom		Value	Average	Value	Average	Value	Average	Value	Average	Value	Average	Value	Average	Value	Average
02/11/11	0900-0915	23/Fine	Surface	1.0	25.4	30.6	30.6	6.86	6.85	100.1	99.9	2.96	2.98	4.2	4.3	4.1			
			Middle	4.4	25.3	31.0	31.0	6.83	6.75	99.7	98.6	2.99	3.04	4.4	4.0				
			Bottom	7.8	25.0	30.9	31.5	6.76	6.66	98.4	97.3	3.07	3.15	4.0	3.9				
04/11/11	1845-1900	26/Fine	Surface	1.0	26.3	30.9	31.0	6.67	6.66	97.1	88.8	3.13	3.72	4.6	4.7	4.9			
			Middle	4.4	25.6	31.6	31.6	6.23	6.17	89.0	88.1	3.74	3.87	4.8	4.8				
			Bottom	7.8	25.3	31.9	31.9	6.15	6.03	87.9	86.1	3.90	4.00	4.8	5.1				
07/11/11	1615-1630	26/Cloudy	Surface	1.0	26.4	30.8	30.9	6.04	6.22	86.3	88.9	3.98	3.73	5.0	4.8	4.9			
			Middle	4.4	25.3	31.5	31.5	6.20	6.06	86.6	86.7	4.02	3.62	5.2	5.2				
			Bottom	7.8	25.2	31.9	31.9	6.07	5.81	88.6	82.4	3.71	3.96	4.8	4.8				
09/11/11	1100-1120	24/Drizzle	Surface	1.0	24.3	30.4	30.4	5.82	5.97	85.1	84.7	3.74	3.29	3.2	3.4	3.7			
			Middle	4.4	24.2	30.4	30.5	5.99	5.83	85.3	82.8	3.27	3.34	3.6	3.9				
			Bottom	7.8	24.0	30.9	30.9	5.86	5.72	83.2	81.2	3.32	3.45	4.0	3.9				
11/11/11	1256-1315	21/Cloudy	Surface	1.0	24.7	30.5	30.5	5.74	6.82	80.9	100.2	3.42	3.01	3.8	3.7	3.8			
			Middle	4.4	25.0	30.9	30.9	5.70	6.74	99.9	99.0	3.47	3.08	3.8	3.8				
			Bottom	7.8	25.2	31.3	31.3	6.67	6.66	98.0	97.8	3.02	3.15	4.0	3.9				
14/11/11	1315-1335	25/Fine	Surface	1.0	25.0	30.9	30.9	6.64	5.99	100.4	85.6	3.16	3.21	4.2	4.3	4.6			
			Middle	4.4	24.9	31.0	31.0	6.01	6.85	99.2	83.6	3.19	3.31	4.4	4.6				
			Bottom	7.8	24.5	31.5	31.5	5.97	5.70	98.8	81.5	3.06	3.45	4.0	4.8				
16/11/11	1545-1600	26/Fine	Surface	1.0	24.2	30.3	30.4	5.83	6.76	81.2	99.4	3.43	3.05	3.2	3.2	3.5			
			Middle	4.4	24.3	30.7	30.8	6.72	6.68	99.5	98.1	3.47	3.12	3.2	3.6				
			Bottom	7.8	24.7	31.5	31.5	6.69	6.58	98.3	96.7	3.05	3.20	3.6	3.6				
18/11/11	1700-1720	26/Cloudy	Surface	1.0	25.0	29.9	30.0	6.56	6.04	96.4	86.9	3.21	3.23	4.2	4.3	4.5			
			Middle	4.5	25.0	30.0	30.0	6.02	5.89	86.6	84.8	3.20	3.35	4.4	4.4				
			Bottom	8.0	24.5	30.6	30.6	6.06	5.79	87.2	83.3	3.25	3.46	4.4	4.7				

**Mid-Ebb Tide**

**Monitoring Station : TKO-M4**

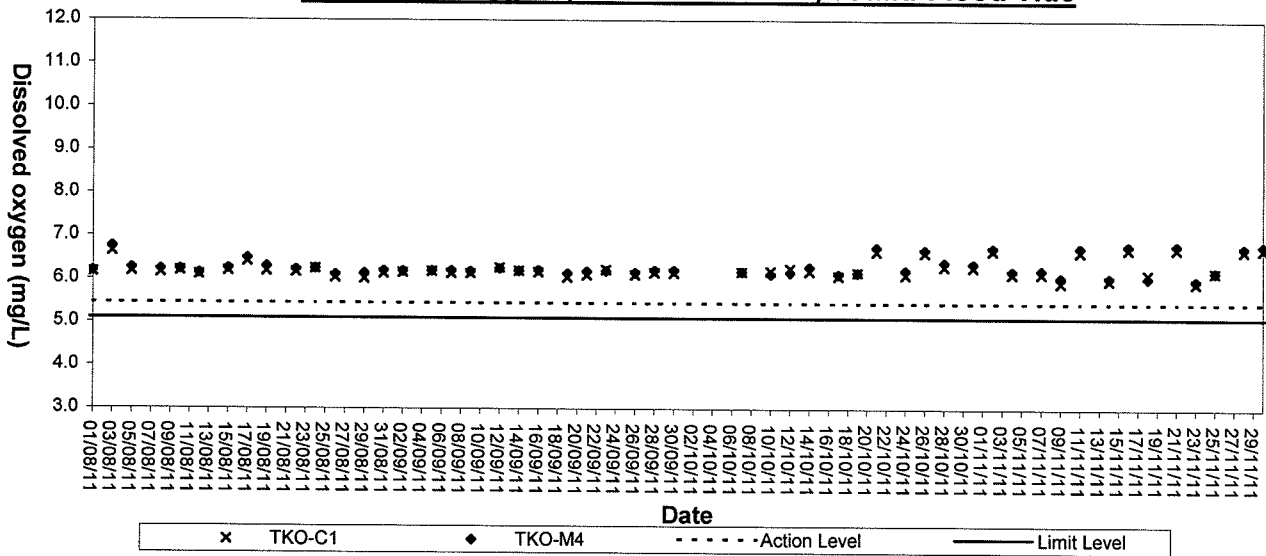
Date	Sampling Duration	Ambient Temp (°C) / Weather Condition	Monitoring Depth (m)		Temp (°C)	Salinity (ppt)		Dissolved Oxygen (mg/L)			Dissolved Oxygen Saturation (%)			Turbidity (NTU)			Suspended Solids (mg/L)		
			Surface	Bottom		Value	Average	Value	Average	Value	Average	Value	Average	Value	Average	Value	Average	Value	Average
21/11/11	0925-0945	21/Cloudy	Surface	1.0	23.7	30.6	30.6	6.87	6.86	100.4	100.2	2.94	2.96	3.0	2.9	3.1			
			Middle	4.3	23.9	30.5	30.9	6.84	6.77	99.9	98.8	2.97	3.01	2.8	3.3				
			Bottom	7.6	24.1	30.8	31.3	6.78	6.69	99.0	97.7	3.01	3.08	3.2	3.2				
23/11/11	1000-1020	23/Cloudy	Surface	1.0	23.0	31.2	30.7	6.70	5.90	97.8	84.9	3.03	3.12	3.4	3.5	3.7			
			Middle	4.4	22.9	31.3	30.7	6.68	5.78	97.5	83.2	3.09	3.25	3.6	3.7				
			Bottom	7.8	22.7	30.7	30.8	5.88	5.71	82.9	82.2	3.22	3.40	3.8	3.9				
25/11/11	1245-1300	24/Cloudy	Surface	1.0	24.7	31.4	31.5	5.69	6.17	81.9	88.1	3.44	3.64	4.0	4.8	4.8			
			Middle	4.4	24.9	30.8	30.8	5.73	5.97	82.5	85.3	3.36	3.96	4.8	4.5				
			Bottom	7.8	25.1	31.4	31.9	6.15	5.83	87.9	82.7	3.62	3.87	4.8	5.1				
28/11/11	1445-1500	25/Fine	Surface	1.0	24.9	31.8	30.6	5.80	6.72	83.0	98.7	3.85	3.05	4.4	4.6	4.7			
			Middle	4.4	24.6	31.9	30.5	6.70	6.64	98.5	97.6	3.03	3.12	4.4	4.7				
			Bottom	7.8	24.8	30.9	30.9	6.73	6.52	98.9	95.9	3.06	3.20	4.8	4.8				
30/11/11	1645-1700	25/Fine	Surface	1.0	24.7	31.3	30.2	6.54	6.76	96.1	99.3	3.18	3.05	4.2	4.1	4.2			
			Middle	4.3	24.5	31.4	30.1	6.50	6.68	99.5	98.2	3.21	3.09	4.2	4.1				
			Bottom	7.6	24.2	30.6	30.7	6.67	6.61	98.3	97.1	3.07	3.17	4.2	4.3				
						31.4	31.5	6.62	6.59	97.3	97.1	3.15	3.19	4.2	4.3				

## **Appendix D3**

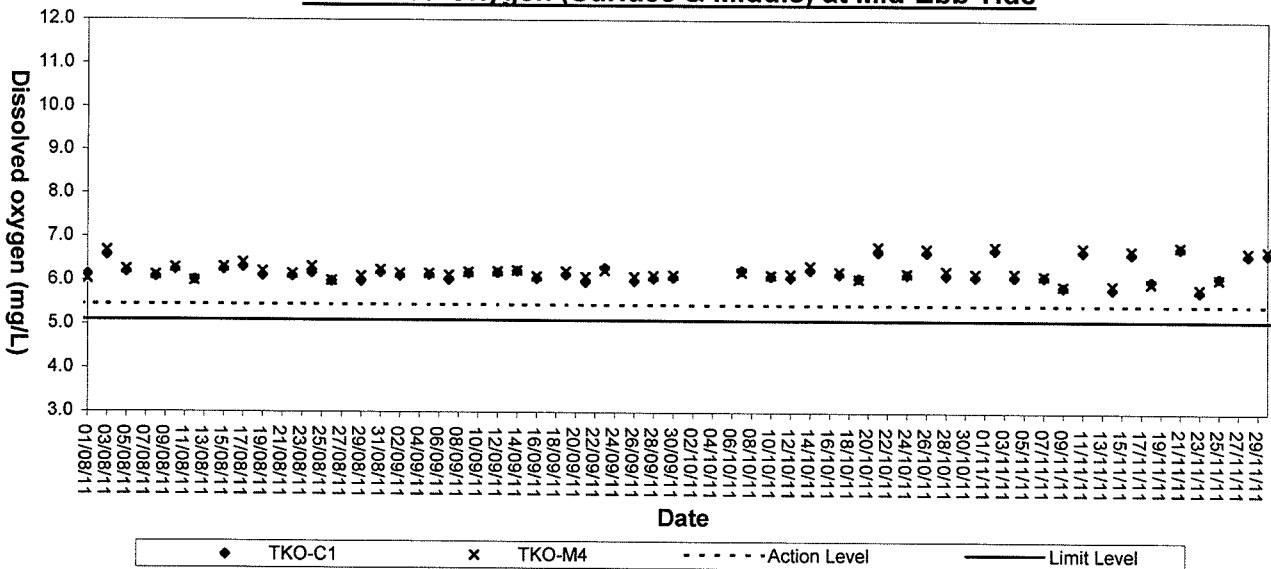
### **Graphical Plots of Impact Marine Water Quality Monitoring Data**



### Dissolved Oxygen (Surface & Middle) at Mid-Flood Tide

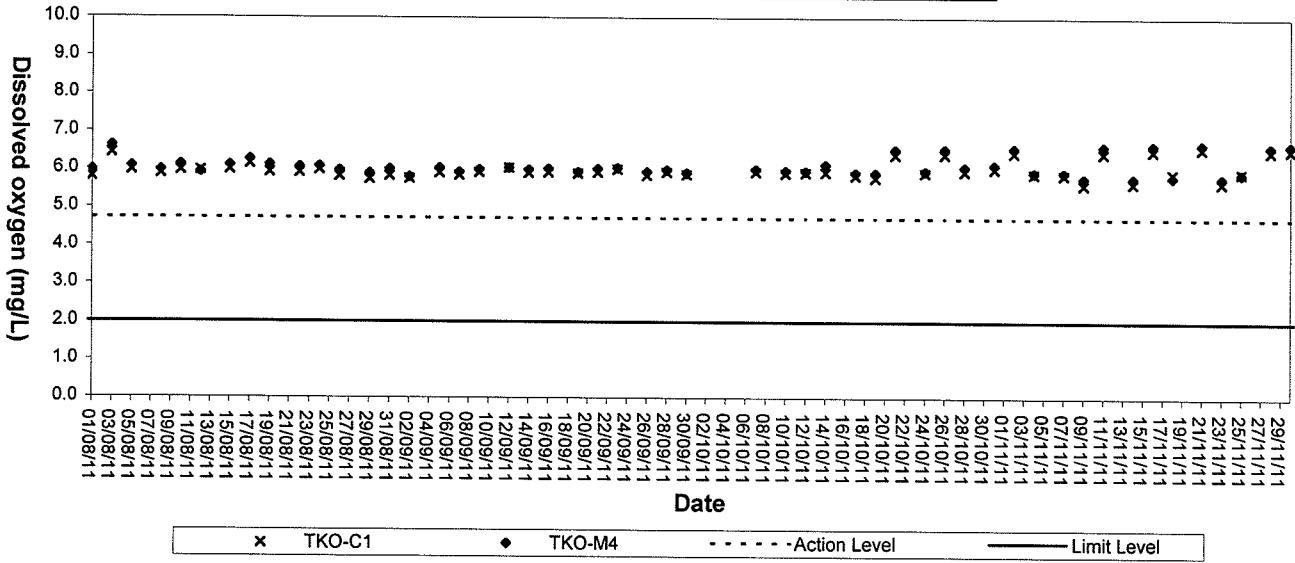


### Dissolved Oxygen (Surface & Middle) at Mid-Ebb Tide

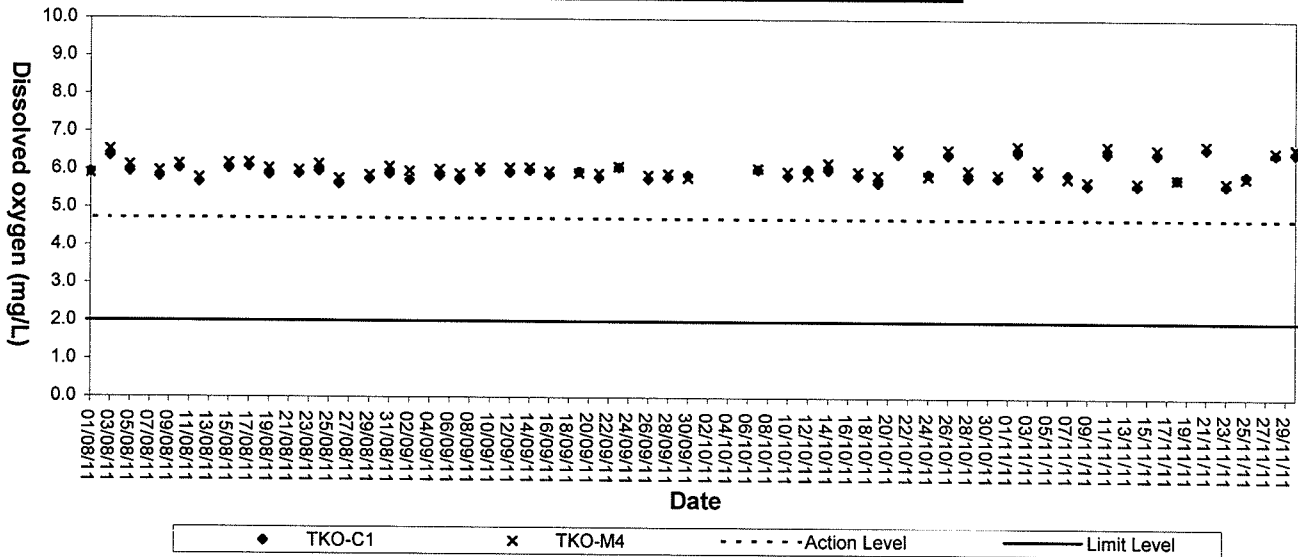




### Dissolved Oxygen (Bottom) at Mid-Flood Tide

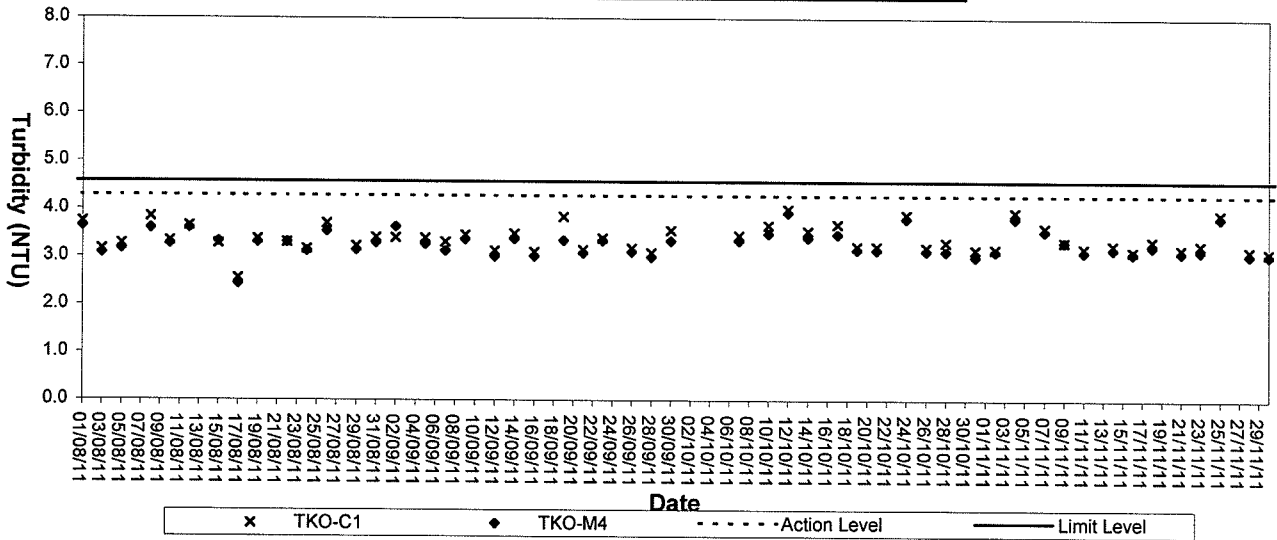


### Dissolved Oxygen (Bottom) at Mid-Ebb Tide

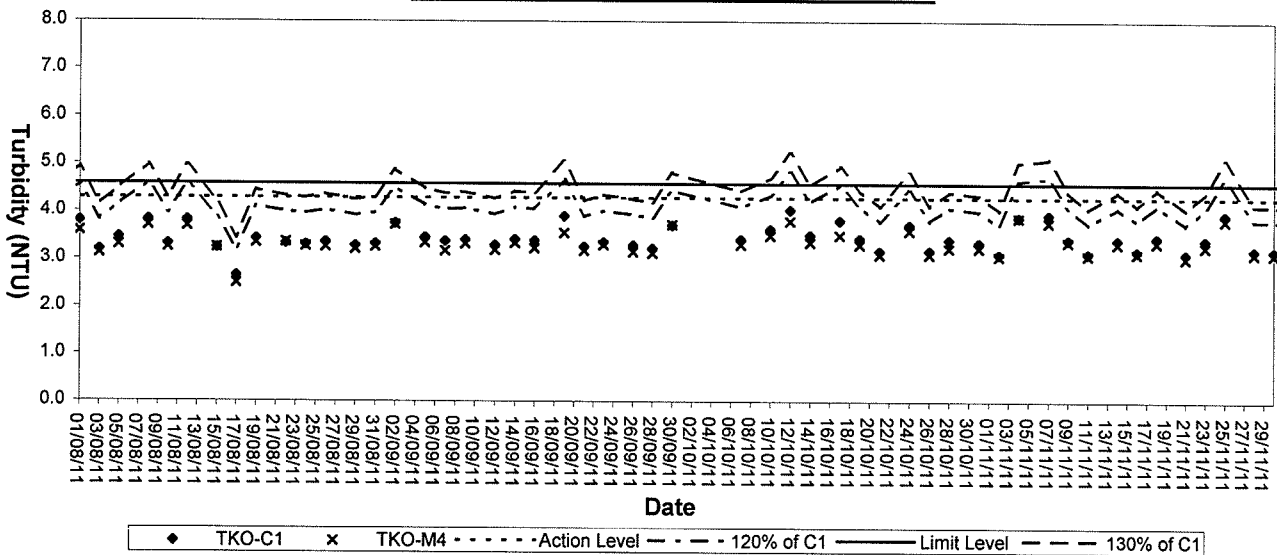




### Turbidity (Depth-average) at Mid-Flood Tide

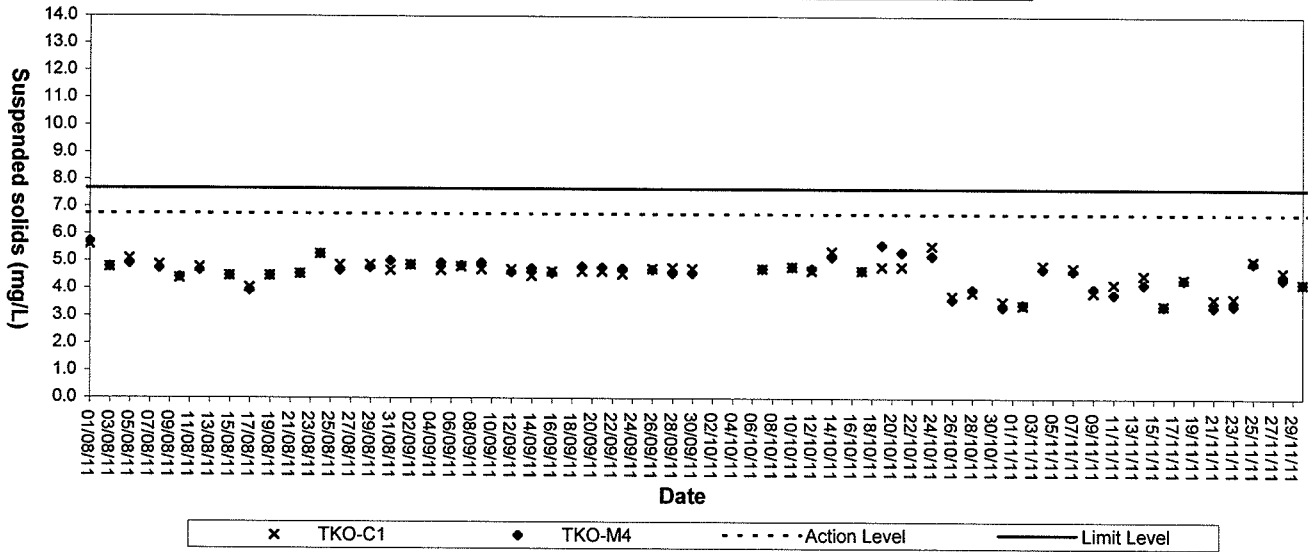


### Turbidity (Depth-average) at Mid-Ebb Tide

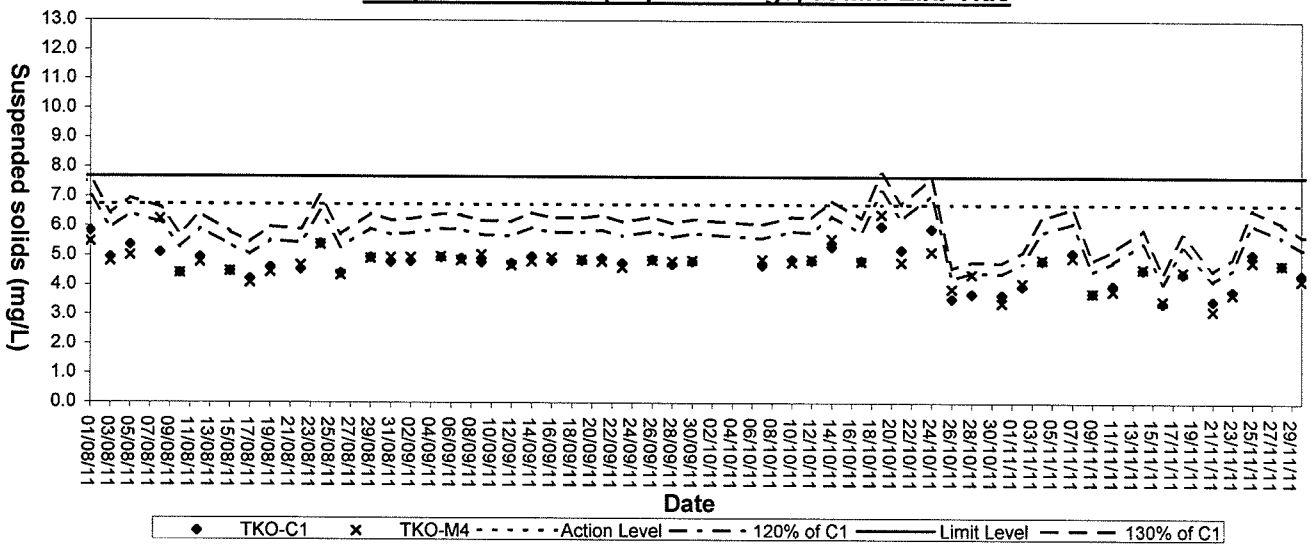




### Suspended solids (Depth-average) at Mid-Flood Tide



### Suspended Solids (Depth-average) at Mid-Ebb Tide



## **Appendix E**

### **Weather Condition**



## Extract of Meteorological Observations for Tseung Kwan O Automatic Weather Station, November 2011

Date	Mean Pressure at M.S.L. (hPa)	Air Temperature			Mean Dew Point Temperature (deg C)	Relative Humidity		
		Max. (deg C)	Mean (deg C)	Min. (deg C)		Max. (%)	Mean (%)	Min. (%)
Nov 1	*****	29.1	24.3	21.2	18.2	90	71	45
Nov 2	*****	30.6	25.2	21.4	20.0	95	74	45
Nov 3	*****	30.4	25.9	23.2	21.4	92	78	52
Nov 4	*****	30.5	25.8	23.0	21.6	92	79	54
Nov 5	*****	29.9	25.7	22.7	22.6	96	84	64
Nov 6	*****	30.2	26.1	24.3	22.3	92	80	63
Nov 7	*****	27.6	25.0	23.3	21.2	88	80	67
Nov 8	*****	23.4	22.0	21.4	21.2	98	95	84
Nov 9	*****	21.5	19.2	17.7	17.7	98	91	81
Nov 10	*****	22.1	19.0	16.9	14.7	94	76	63
Nov 11	*****	24.0	19.8	17.1	15.3	89	75	57
Nov 12	*****	27.3	21.0	17.0	17.1	97	80	49
Nov 13	*****	28.9	22.6	18.7	18.8	98	81	49
Nov 14	*****	25.9	23.1	21.1	19.3	90	79	65
Nov 15	*****	27.8	23.7	21.6	18.3	83	72	54
Nov 16	*****	27.3	23.2	21.2	19.2	90	78	55
Nov 17	*****	24.1	22.9	22.1	20.8	97	89	73
Nov 18	*****	27.2	24.2	22.3	23.2	99	94	81
Nov 19	*****	27.6	24.3	22.9	21.7	99	86	68
Nov 20	*****	25.8	22.4	19.6	17.4	84	74	55
Nov 21	*****	21.8	21.0	19.4	14.6	77	67	52
Nov 22	*****	24.6	21.3	19.5	15.5	82	70	51
Nov 23	*****	25.6	21.1	19.1	13.7	83	63	44
Nov 24	*****	23.6	20.5	17.0	13.6	77	65	48
Nov 25	*****	21.2	20.2	18.8	14.2	80	69	55
Nov 26	*****	22.8	20.7	19.2	15.3	82	71	57
Nov 27	*****	26.5	21.0	17.1	16.2	95	76	49
Nov 28	*****	25.9	21.6	18.8	18.0	95	81	57
Nov 29	*****	27.1	22.6	20.4	18.4	90	78	53
Nov 30	*****	28.7	23.0	19.6	18.8	96	79	52
<b>Mean</b>	*****	26.3	22.6	20.3	18.3	91	78	58
<b>Maximum</b>	*****	30.6	26.1	24.3	23.2	99	95	84
<b>Minimum</b>	*****	21.2	19.0	16.9	13.6	77	63	44

## Extract of Meteorological Observations for Tseung Kwan O Automatic Weather Station, November 2011

Date	Total Rainfall (mm)	Prevailing Wind Direction (degrees)	Mean Wind Speed (km/h)
Nov 1	0.0	020	6.4
Nov 2	0.0	020	6.2
Nov 3	0.0	030	7.3
Nov 4	0.0	020	6.5
Nov 5	0.0	070	6.4
Nov 6	0.0	050	7.8
Nov 7	0.0	040	9.4
Nov 8	26.0	040	8.8
Nov 9	38.5	040	10.3
Nov 10	0.5	350	7.8
Nov 11	0.0	340	5.0
Nov 12	0.0	080	3.5
Nov 13	0.0	020	5.1
Nov 14	0.0	030	5.8
Nov 15	0.0	050	6.6
Nov 16	0.0	050	8.3
Nov 17	34.0	020	7.6
Nov 18	26.5	020	4.5
Nov 19	0.5	050	6.6
Nov 20	0.0	060	8.1
Nov 21	0.0	040	8.5
Nov 22	0.0	060	6.8
Nov 23	0.0	350	6.9
Nov 24	0.0	040	5.8
Nov 25	0.0	050	8.5
Nov 26	0.0	020	9.0
Nov 27	0.0	020	5.5
Nov 28	0.0	020	6.8
Nov 29	0.0	020	7.1
Nov 30	0.0	080	5.2
<b>Mean</b>	-----	030	6.9
<b>Total</b>	126.0	---	-----
<b>Maximum</b>	38.5	---	10.3
<b>Minimum</b>	0.0	---	3.5

\*\*\* unavailable

# missing (less than 24 hourly observations a day)

Rainfall measured in increment of 0.5 mm. Amount of < 0.5 mm cannot be detected



## **Appendix F**

### **Event-Action Plans**

# EVENT/ACTION PLAN FOR AIR QUALITY EXCEEDANCE

EVENT	ACTION			
	ET Leader	IC(E)	ER	Contractor
	<b>ACTION LEVEL</b>			
1. Exceedance for one sample	<ol style="list-style-type: none"> <li>1. Identify source, investigate the causes of exceedance and propose remedial measures</li> <li>2. Inform ER, IC(E) and Contractor</li> <li>3. Repeat measurement to confirm finding</li> <li>4. Increase monitoring frequency to daily</li> </ol>	<ol style="list-style-type: none"> <li>1. Check monitoring data submitted by the ET</li> <li>2. Check contractor's working method</li> </ol>	<ol style="list-style-type: none"> <li>1. Notify Contractor</li> </ol>	<ol style="list-style-type: none"> <li>1. Rectify any unacceptable practise</li> <li>2. Amend working methods if appropriate</li> </ol>
2. Exceedance for two or more consecutive samples	<ol style="list-style-type: none"> <li>1. Identify source, investigate the causes of exceedance and propose remedial measures</li> <li>2. Inform IC(E) and Contractor</li> <li>3. Repeat measurements to confirm finding</li> <li>4. Increase monitoring frequency to daily</li> <li>5. Discuss with IC(E) and Contractor on remedial actions</li> <li>6. If exceedance continues, arrange meeting with IC(E) and ER.</li> <li>7. If exceedance stops, cease additional monitoring</li> </ol>	<ol style="list-style-type: none"> <li>1. Check monitoring data submitted by the ET</li> <li>2. Check the Contractor's working method</li> <li>3. Discuss with ET and Contractor on possible remedial measures</li> <li>4. Advise the ER on the effectiveness of the proposed remedial measures</li> <li>5. Supervise implementation of remedial measures</li> </ol>	<ol style="list-style-type: none"> <li>1. Confirm receipt of notification of failure in writing</li> <li>2. Notify the Contractor</li> <li>3. Ensure remedial measures properly implemented</li> </ol>	<ol style="list-style-type: none"> <li>1. Submit proposals for remedial actions to IC(E) within 3 working days of notification</li> <li>2. Implement the agreed proposals</li> <li>3. Amend proposal if appropriate</li> </ol>
	<b>LIMIT LEVEL</b>			
1. Exceedance for one sample	<ol style="list-style-type: none"> <li>1. Identify source, investigate the causes of exceedance and propose remedial measures</li> <li>2. Inform ER, Contractor and EPD</li> <li>3. Repeat measurement to confirm finding</li> <li>4. Increase monitoring frequency to daily</li> <li>5. Assess the effectiveness of Contractor's remedial actions and keep IC(E), EPD and ER informed of the results</li> </ol>	<ol style="list-style-type: none"> <li>1. Check monitoring data submitted by the ET</li> <li>2. Check Contractor's working method</li> <li>3. Discuss with ET and Contractor on possible remedial measures</li> <li>4. Advise the ER on the effectiveness of the proposed remedial measures</li> <li>5. Supervise implementation of remedial measures</li> </ol>	<ol style="list-style-type: none"> <li>1. Confirm receipt of notification of failure in writing</li> <li>2. Notify the Contractor</li> <li>3. Ensure remedial measures properly implemented</li> </ol>	<ol style="list-style-type: none"> <li>1. Take immediate action to avoid further exceedance</li> <li>2. Submit proposals for remedial actions to IC(E) within 3 working days of notification</li> <li>3. Implement the agreed proposals</li> <li>4. Amend proposal if appropriate.</li> </ol>

EVENT

EVENT/ACTION PLAN FOR AIR QUALITY EXCEEDANCE

ACTION

EVENT	ET Leader	IC(E)	ER	Contractor
<p>2. Exceedance for two or more consecutive samples</p>	<ol style="list-style-type: none"> <li>1. Identify source, investigate the causes of exceedance and propose remedial measures</li> <li>2. Notify IC(E), ER, EPD and Contractor</li> <li>3. Repeat measurement to confirm finding</li> <li>4. Increase monitoring frequency to daily</li> <li>5. Carry out analysis of contractor's working procedures to determine possible mitigation to be implemented</li> <li>6. Arrange meeting with IC(E) and ER to discuss the remedial actions to be taken</li> <li>7. Assess effectiveness of Contractor's remedial actions and keep IC(E), EPD and ER informed of the results</li> <li>8. If exceedance stops, cease additional monitoring</li> </ol>	<ol style="list-style-type: none"> <li>1. Discuss amongst ER, ET and Contractor on the potential remedial actions</li> <li>2. Review Contractor's remedial actions whenever necessary to assure their effectiveness and advise the ER accordingly</li> <li>3. Supervise the implementation of remedial measures</li> </ol>	<ol style="list-style-type: none"> <li>1. Confirm receipt of notification of failure in writing</li> <li>2. Notify Contractor</li> <li>3. In consultation with the IC(E), agree with the Contractor on the remedial measures to be implemented</li> <li>4. Ensure remedial measures are properly implemented</li> <li>5. If exceedances continues, consider what portion of the work is responsible and instruct the Contractor to stop that portion of work until the exceedance is abated</li> </ol>	<ol style="list-style-type: none"> <li>1. Take immediate action to avoid further exceedances</li> <li>2. Submit proposals for remedial actions to IC(E) within 3 working days of notification</li> <li>3. Implement the agreed proposals</li> <li>4. Resubmit proposals if problem still not under control</li> <li>5. Stop the relevant activity of works as determined by the ER until the exceedance is abated</li> </ol>

## EVENT/ACTION PLAN FOR NOISE EXCEEDANCE

EVENT	ACTION			
	ET Leader	IC(E)	ER	Contractor
Action Level	<ol style="list-style-type: none"> <li>1. Notify the IC(E) and the Contractor.</li> <li>2. Carry out investigation.</li> <li>3. Report the results of investigation to the IC(E) and the Contractor.</li> <li>4. Discuss with the Contractor and formulate remedial measures.</li> <li>5. Increase monitoring frequency to check mitigation effectiveness</li> </ol>	<ol style="list-style-type: none"> <li>1. Review the analysed results submitted by the ET.</li> <li>2. Review the proposed remedial measures by the Contractor and advise the ER accordingly.</li> <li>3. Supervise the implementation of remedial measures.</li> </ol>	<ol style="list-style-type: none"> <li>1. Confirm receipt of notification of failure in writing.</li> <li>2. Notify the Contractor.</li> <li>3. Require the Contractor to propose remedial measures for the analysed noise problem.</li> <li>4. Ensure remedial measures are properly implemented.</li> </ol>	<ol style="list-style-type: none"> <li>1. Submit noise mitigation proposals to IC(E).</li> <li>2. Implement noise mitigation proposals.</li> </ol>
Limit Level	<ol style="list-style-type: none"> <li>1. Notify the IC(E), the ER, the EPD and the Contractor.</li> <li>2. Identify source.</li> <li>3. Repeat measurement to confirm findings.</li> <li>4. Increase monitoring frequency.</li> <li>5. Carry out analysis of Contractor's working procedures to determine possible mitigation to be implemented.</li> <li>6. Inform the IC(E), the ER and the EPD the causes &amp; actions taken for the exceedances.</li> <li>7. Assess effectiveness of Contractor's remedial actions and keep the IC(E), the EPD and the ER informed of the results</li> <li>8. If exceedance due to the construction works stops, cease additional monitoring</li> </ol>	<ol style="list-style-type: none"> <li>1. Discuss amongst the ER, the ET Leader and the Contractor on the potential remedial actions.</li> <li>2. Review the Contractor's remedial actions whenever necessary to assure their effectiveness and advise the ER accordingly.</li> <li>3. Supervise the implementation of remedial measures.</li> </ol>	<ol style="list-style-type: none"> <li>1. Confirm receipt of notification of failure in writing.</li> <li>2. Notify the Contractor.</li> <li>3. Require the Contractor to propose remedial measures for the analysed noise problem.</li> <li>4. Ensure remedial measures are properly implemented.</li> <li>5. If exceedances continue, consider what activity of the work is responsible and instruct the Contractor to stop that activity of work until the exceedances is abated.</li> </ol>	<ol style="list-style-type: none"> <li>1. Take immediate action to avoid further exceedance</li> <li>2. Submit proposals for remedial actions to IC(E) within 3 working days of notification.</li> <li>3. Implement the agreed proposals.</li> <li>4. Resubmit proposals if problem still not under control.</li> <li>5. Stop the relevant activity of works as determined by the ER until the exceedances is abated.</li> </ol>

## EVENT AND ACTION PLAN FOR WATER QUALITY EXCEEDANCE

Event	ACTION			IEC
	ET Leader	Contractor	ER	
<p>Action level being exceeded by one sampling day</p>	<ol style="list-style-type: none"> <li>1. Identify source(s) of impact;</li> <li>2. Repeat in-situ measurement to confirm findings;</li> <li>3. Notify Contractor in writing within 24 hours of identification of the exceedance</li> <li>4. Check monitoring data, all plant, equipment and Contractor's working methods;</li> <li>5. Carry out investigation</li> <li>6. Report the results of investigation to the Contractor within 3 working days of identification of exceedance and advise contractor if exceedance is due to contractor's construction works</li> <li>7. Discuss mitigation measures with Contractor if exceedance is due to the construction works within 4 working days</li> <li>8. Repeat measurement on next day of exceedance if exceedance is due to the construction works</li> </ol>	<ol style="list-style-type: none"> <li>1. Notify the ER and IEC in writing within 24 hours of identification of exceedance</li> <li>2. Rectify unacceptable practice;</li> <li>3. Check all plant and equipment;</li> <li>4. Submit investigation report to IEC and ER within 3 working days of the identification of an exceedance</li> <li>5. Consider changes of working method if exceedance is due to the construction works</li> <li>6. Discuss with ET, IEC and ER and propose mitigation measures to IEC and ER if exceedance is due to the construction works within 4 working days of identification of an exceedance</li> <li>7. Implement the agreed mitigation measures within reasonable time scale</li> </ol>	<ol style="list-style-type: none"> <li>1. Notify EPD and other relevant governmental agencies in writing within 24 hours of the identification of the exceedance</li> <li>2. Discuss with IEC, ET and Contractor on the proposed mitigation measures;</li> <li>3. Require contractor to propose remedial measures for the analysed problem if related to the construction works</li> <li>4. Ensure remedial measures are properly implemented</li> <li>5. Assess the effectiveness of the mitigation measure</li> </ol>	<ol style="list-style-type: none"> <li>1. Check monitoring data submitted by ET</li> <li>2. Confirm ET assessment if exceedance is due / not due to the works</li> <li>3. Discuss with ET, ER and Contractor on the mitigation measures</li> <li>4. Review contractor's mitigation measures whenever necessary to ensure their effectiveness and advise the ER accordingly</li> <li>5. Supervise the implementation of mitigation measures</li> </ol>

## EVENT AND ACTION PLAN FOR WATER QUALITY

Event	ACTION			
	ET Leader	Contractor	ER	IEC
<p>Action level being exceeded by more than one consecutive sampling days</p>	<ol style="list-style-type: none"> <li>1. Identify source(s) of impact;</li> <li>2. Repeat in-situ measurement to confirm findings</li> <li>3. Notify Contractor in writing within 24 hours of identification</li> <li>4. Check monitoring data, all plant, equipment and Contractor's working methods;</li> <li>5. Carry out investigation</li> <li>6. Report the results of investigation to the Contractor within 3 working days of identification of exceedance and advise contractor if exceedance is due to contractor's construction works</li> <li>7. Discuss mitigation measures with IEC and Contractor within 4 working of identification of an exceedance</li> <li>8. Ensure mitigation measures are implemented;</li> <li>9. Prepare to increase the monitoring frequency to daily;</li> <li>10. Repeat measurement on next day of exceedance.</li> </ol>	<ol style="list-style-type: none"> <li>1. Notify IEC and ER in writing within 24 hours of identification of exceedance</li> <li>2. Rectify unacceptable practice;</li> <li>3. Check all plant and equipment;</li> <li>4. Consider changes of working methods;</li> <li>5. Submit the results of the investigation to IEC and ER within 3 working days of the identification of an exceedance</li> <li>6. Discuss with ET, IEC and ER and propose mitigation measures to IEC and ER within 4 working days of identification of an exceedance</li> <li>7. Implement the agreed mitigation measures within reasonable time scale</li> </ol>	<ol style="list-style-type: none"> <li>1. Notify EPD and other relevant governmental agencies in writing within 24 hours of the identification of the exceedance</li> <li>2. Discuss with IEC, ET and Contractor on the proposed mitigation measures;</li> <li>3. Require contractor to propose remedial measures for the analysed problem if related to the construction works</li> <li>4. Ensure remedial measures are properly implemented</li> <li>5. Assess the effectiveness of the mitigation measure</li> </ol>	<ol style="list-style-type: none"> <li>1. Check monitoring data submitted by ET</li> <li>2. Confirm ET assessment if exceedance is due / not due to the works</li> <li>3. Discuss with ET, ER and Contractor on the mitigation measures.</li> <li>4. Review contractor's mitigation measures whenever necessary to ensure their effectiveness and advise the ER accordingly</li> <li>5. Assess the effectiveness of the implemented mitigation measures.</li> </ol>



## EVENT AND ACTION PLAN FOR WATER QUALITY EXCEEDANCE

Event	ACTION			
	ET Leader	Contractor	ER	IEC
Limit level being exceeded by one sampling day	<ol style="list-style-type: none"> <li>1. Repeat in-situ measurement to confirm findings;</li> <li>2. Identify source(s) of impact;</li> <li>3. Notify Contractor in writing within 24 hours of identification of the exceedance</li> <li>4. Check monitoring data, all plant, equipment and Contractor's working methods;</li> <li>5. Carry out investigation</li> <li>6. Report the results of investigation to the Contractor within 3 working days of identification of exceedance and advise contractor if exceedance is due to contractor's construction works</li> <li>7. Discuss mitigation measures with IEC, ER and Contractor within 4 working of identification of an exceedance</li> <li>8. Ensure mitigation measures are implemented;</li> <li>9. Increase the monitoring frequency to daily until no exceedance of Limit Level.</li> </ol>	<ol style="list-style-type: none"> <li>1. Notify IEC and ER in writing; within 24 hours of the identification of the exceedance</li> <li>2. Rectify unacceptable practice;</li> <li>3. Check all plant and equipment;</li> <li>4. Consider changes of working methods;</li> <li>5. Submit the results of the investigation to IEC and ER within 3 working days of the identification of an exceedance</li> <li>6. Discuss with ET, IEC and ER and propose mitigation measures to IEC and ER within 4 working days of the identification of an exceedance</li> <li>7. Implement the agreed mitigation measures within reasonable time scale</li> </ol>	<ol style="list-style-type: none"> <li>1. Notify EPD and other relevant governmental agencies in writing within 24 hours of identification of exceedance</li> <li>2. Discuss with IEC, ET and Contractor on the proposed mitigation measures;</li> <li>3. Request Contractor to critically review the working methods;</li> <li>4. Ensure remedial measures are properly implemented</li> <li>5. Assess the effectiveness of the implemented mitigation measures.</li> </ol>	<ol style="list-style-type: none"> <li>1. Check monitoring data submitted by ET</li> <li>2. Confirm ET assessment if exceedance is due / not due to the works</li> <li>3. Discuss with ET, ER and Contractor on the mitigation measures.</li> <li>4. Review proposals on mitigation measures submitted by Contractor and advise the ER accordingly.</li> <li>5. Assess the effectiveness of the implemented mitigation measures</li> </ol>

## EVENT AND ACTION PLAN FOR WATER QUALITY EXCEEDANCE

Event	ACTION			
	ET Leader	Contractor	ER	IEC
Limit Level being exceeded by more than one consecutive sampling days	<ol style="list-style-type: none"> <li>1. Repeat in-situ measurement to confirm findings;</li> <li>2. Identify source(s) of impact;</li> <li>3. Notify Contractor in writing within 24 hours of identification of the exceedance</li> <li>4. Check monitoring data, all plant, equipment and Contractor's working methods;</li> <li>5. Carry out investigation</li> <li>6. Report the results of investigation to the Contractor within 3 working days of identification of exceedance and advise contractor if exceedance is due to contractor's construction works</li> <li>7. Discuss mitigation measures with IEC, ER and Contractor;</li> <li>8. Ensure mitigation measures are implemented;</li> <li>9. Increase the monitoring frequency to daily until no exceedance of Limit Level for two consecutive days.</li> </ol>	<ol style="list-style-type: none"> <li>1. Notify ER and IEC in writing within 24 hours of the identification of the exceedance and Rectify unacceptable practice;</li> <li>3. Check all plant and equipment;</li> <li>4. Consider changes of working methods;</li> <li>8. Submit the results of the investigation to IEC and ER within 3 working days of the identification of an exceedance</li> <li>5. Discuss with ET, IEC and ER and propose mitigation measures to IEC and ER within 4 working days;</li> <li>6. Implement the agreed mitigation measures within reasonable time scale</li> <li>7. As directed by the Engineer, to slow down or to stop all or part of the marine work or construction activities.</li> </ol>	<ol style="list-style-type: none"> <li>1. Notify EPD and other relevant governmental agencies in writing within 24 hours of identification of exceedance</li> <li>2. Discuss with IEC, ET and Contractor on the proposed mitigation measures;</li> <li>3. Request Contractor to critically review the working methods;</li> <li>6. Ensure remedial measures are properly implemented</li> <li>4. Assess the effectiveness of the implemented mitigation measures;</li> <li>5. Consider and instruct, if necessary, the Contractor to slow down or to stop all or part of the marine work until no exceedance of Limit Level.</li> </ol>	<ol style="list-style-type: none"> <li>1. Check monitoring data submitted by ET</li> <li>2. Confirm ET assessment if exceedance is due / not due to the works</li> <li>3. Discuss with ER, ET and Contractor on the mitigation measures.</li> <li>4. Review proposals on mitigation measures submitted by Contractor and advise the ER accordingly.</li> <li>5. Assess the effectiveness of the implemented mitigation measures.</li> </ol>



## **Appendix G**

### **Works Programme**

Master Programme of Contract No. CV/2009/02 - Handling of Surplus Public Fill

Site Location : Tseung Kwan O Area 137 Fill Bank

ID	Activity	Original Duration	Start	Finish
S101000	Taking Over the Existing Facilities	0	19/01/2010	
S102000	Operation	1096	19/01/2010	18/01/2013
S103000	Operation and Maintenance of Tipping Halls	1096	19/01/2010	18/01/2013
S104000	Provision and Operation of a Crushing Plant	1096	19/01/2010	18/01/2013
S105000	Handing Over the Facilities to the Employer	0		18/01/2013
A101000	Removal of Stockpile Area A3	100	19/01/2010	28/04/2010
A102000	Site Formation	7	22/04/2010	28/04/2010
A103000	Provision of New Combined Reception and Exit Offices	90	29/04/2010	27/07/2010
A104000	Provision of Inspection Platform	60	28/07/2010	25/09/2010
A105000	Provision of Measurement Systems	60	28/07/2010	25/09/2010
A106000	Provision of Surveillance Systems	60	28/07/2010	25/09/2010
A107000	Provision of Wheel Washing Facilities	60	28/07/2010	25/09/2010
A109000	Testing, Commissioning & Handover	21	14/09/2010	10/04/2010
A109100	Removal of Existing Combined Reception & Exit Offices & other Facilities A3	14	10/05/2010	18/10/2010
A109200	Removal of Existing Combined Reception & Exit Offices & other Facilities A6	14	10/05/2010	18/10/2010
A201000	Removal of Stockpile Area at Portion A6	316	19/01/2010	30/11/2010
A209100	Construction of Access Road at Portion A6	60	20/10/2010	18/12/2010
A209200	Construction of Access Road at Portion A3	61	19/10/2010	18/12/2010



東業德勤測試顧問有限公司  
ETS-TESTCONSULT LIMITED

## **Appendix H**

### **IEC's Site Audit Records**

Ref.: CEDPFRSFEM00\_0\_0845L.11

11 November 2011

By E-mail and Post

Civil Engineering and Development Department  
Fill Management Division  
5/F, Civil Engineering and Development Building  
101 Princess Margaret Road  
Kowloon, Hong Kong

Attention: Mr. W.K. Wong, Thomas

Dear Mr. Wong,


**Re: Contract No. CV/2009/02  
Handling of Surplus Public Fill  
IEC Site Inspection at TKO Area 137 on 9 November 2011**

Further to the IEC Environmental Site Inspection with the representatives of CEDD, ET and the Contractor carried out on 9 November 2011, please find attached a copy of the completed checklist (Ref No.: CEDPFRSFEM00\_111109\_TKOFB) for your record.

One follow-up action and two observations were recorded during this site inspection with its details summarized in the checklist for your reference.

Thank you very much for your attention and please do not hesitate to contact our Jason Lai or the undersigned should you have any queries.

Yours faithfully,



Tony Cheng  
Independent Environmental Checker

c.c. CEDD Site Office  
CHCSJV  
ETS

Attn: Mr. K L Lee  
Attn: Mr. Albus Cheung  
Attn: Ms. Linda Law

Fax No.: 2623 9122  
By email  
By email

Q:\Projects\CEDPFRSFEM00\Corr\CEDPFRSFEM00\_0\_0845L.11.doc

**Project:** Contract No.: CV/2009/02  
 Handling of Surplus Public Fill

**Inspection**

**Date:** 9 November 2011

**Time:** 10:45

**Location:** TKO Area 137

**Checklist No.** CEDPFRSFEM00\_111109\_TKOFB

**Inspected by** CKWOOD

**CEDD:** JASON LAN

**IEC:** KW MAK

**ET:**

**Contractor:** ALBANS CHEUNG

**PART A: GENERAL INFORMATION**

**Weather:**  Sunny  Fine  Cloudy  Rainy

**Temperature:** 19 °C

**Humidity:**  High  Moderate  Low

**Wind:**  Strong  Breeze  Light  Calm

**PART B: SITE AUDIT**

**Section 1: Water Quality**

	Not Obs.	Yes	No	Follow up	N/A	Photo/Remarks
1.01 Is an effluent discharge license obtained for the Project?	<input type="checkbox"/>	<input checked="" type="checkbox"/>	<input type="checkbox"/>	<input type="checkbox"/>	<input type="checkbox"/>	
1.02 Is the effluent discharged in accordance with the discharge licence?	<input type="checkbox"/>	<input checked="" type="checkbox"/>	<input type="checkbox"/>	<input type="checkbox"/>	<input type="checkbox"/>	
1.03 Is the discharge of turbid water avoided?	<input type="checkbox"/>	<input checked="" type="checkbox"/>	<input type="checkbox"/>	<input type="checkbox"/>	<input type="checkbox"/>	
1.04 Are temporary intercepting drains provided at the stockpiling area to divert polluted stormwater to the intercepting channels?	<input type="checkbox"/>	<input checked="" type="checkbox"/>	<input type="checkbox"/>	<input type="checkbox"/>	<input type="checkbox"/>	
1.05 Are all catchpits, sand and silt removal facilities, and the drainage and intercepting channels on site properly maintained?	<input type="checkbox"/>	<input checked="" type="checkbox"/>	<input type="checkbox"/>	<input type="checkbox"/>	<input type="checkbox"/>	
1.06 Is the stormwater intercepting system effective to collect of runoff and remove suspended solids before discharge?	<input type="checkbox"/>	<input checked="" type="checkbox"/>	<input type="checkbox"/>	<input type="checkbox"/>	<input type="checkbox"/>	
1.07 Is water retained in receptacles and standing water avoided to prevent mosquito breeding?	<input type="checkbox"/>	<input checked="" type="checkbox"/>	<input type="checkbox"/>	<input type="checkbox"/>	<input type="checkbox"/>	
1.08 Is the material properly covered to prevent washed away especially before rainstorm?	<input type="checkbox"/>	<input checked="" type="checkbox"/>	<input type="checkbox"/>	<input type="checkbox"/>	<input type="checkbox"/>	
1.09 Is the temporary slope surface covered with impermeable sheet or sprayed with water or protected by other method approved by CEDD when rainstorm is imminent or forecast?	<input checked="" type="checkbox"/>	<input type="checkbox"/>	<input type="checkbox"/>	<input type="checkbox"/>	<input type="checkbox"/>	
1.10 Is the final slope surface treated by compaction, followed by hydroseeding or other suitable surface stabiliser approved by CEDD to prevent washing away of stockpiled material?	<input checked="" type="checkbox"/>	<input type="checkbox"/>	<input type="checkbox"/>	<input type="checkbox"/>	<input type="checkbox"/>	
1.11 Is a wheel washing bay with high pressure water jets provided at the site exit?	<input type="checkbox"/>	<input checked="" type="checkbox"/>	<input type="checkbox"/>	<input type="checkbox"/>	<input type="checkbox"/>	
1.12 Is sand and silt settled out or removed before being discharged into storm drains?	<input type="checkbox"/>	<input checked="" type="checkbox"/>	<input type="checkbox"/>	<input type="checkbox"/>	<input type="checkbox"/>	
1.13 Are the manholes covered and sealed?	<input type="checkbox"/>	<input checked="" type="checkbox"/>	<input type="checkbox"/>	<input type="checkbox"/>	<input type="checkbox"/>	
1.14 Is sewage from toilets discharged in to a foul sewer, or chemical toilets provided?	<input type="checkbox"/>	<input checked="" type="checkbox"/>	<input type="checkbox"/>	<input type="checkbox"/>	<input type="checkbox"/>	
1.15 Is sewage from chemical toilets collected by a licensed contractor for disposal and maintenance of these facilities?	<input type="checkbox"/>	<input checked="" type="checkbox"/>	<input type="checkbox"/>	<input type="checkbox"/>	<input type="checkbox"/>	
1.16 Are tipping halls enclosed with top and 3-sides to prevent spillage of material into marine water?	<input type="checkbox"/>	<input type="checkbox"/>	<input type="checkbox"/>	<input checked="" type="checkbox"/>	<input type="checkbox"/>	Obs @; p3
1.17 Is silt curtain provided at the outward side at the TKO basin near the barging point?	<input type="checkbox"/>	<input type="checkbox"/>	<input type="checkbox"/>	<input checked="" type="checkbox"/>	<input type="checkbox"/>	Fu @; p2
1.18 Is a waste collection vessel deployed to remove floating debris?	<input checked="" type="checkbox"/>	<input type="checkbox"/>	<input type="checkbox"/>	<input type="checkbox"/>	<input type="checkbox"/>	
1.19 Is foam, oil, grease, scum, litter or other objectionable matters avoided on the water in vicinity of the barging facilities during the work activities?	<input checked="" type="checkbox"/>	<input type="checkbox"/>	<input type="checkbox"/>	<input type="checkbox"/>	<input type="checkbox"/>	
1.20 Are the barges in right size such that adequate clearance is maintained between the vessels and the seabed at all states of the tide to ensure the undue turbidity is not generated by turbulence from vessel movement or propeller washing?	<input checked="" type="checkbox"/>	<input type="checkbox"/>	<input type="checkbox"/>	<input type="checkbox"/>	<input type="checkbox"/>	NO barge operation

	Not Obs.	Yes	No	Follow up	N/A	Photo/Remarks
1.21	<input checked="" type="checkbox"/>	<input type="checkbox"/>	<input type="checkbox"/>	<input type="checkbox"/>	<input type="checkbox"/>	
1.22	<input checked="" type="checkbox"/>	<input type="checkbox"/>	<input type="checkbox"/>	<input type="checkbox"/>	<input type="checkbox"/>	
1.23	<input checked="" type="checkbox"/>	<input type="checkbox"/>	<input type="checkbox"/>	<input type="checkbox"/>	<input type="checkbox"/>	
1.24	<input checked="" type="checkbox"/>	<input type="checkbox"/>	<input type="checkbox"/>	<input type="checkbox"/>	<input type="checkbox"/>	
1.25	<input type="checkbox"/>	<input checked="" type="checkbox"/>	<input type="checkbox"/>	<input type="checkbox"/>	<input type="checkbox"/>	
1.26	<input checked="" type="checkbox"/>	<input type="checkbox"/>	<input type="checkbox"/>	<input type="checkbox"/>	<input type="checkbox"/>	
1.27	<input checked="" type="checkbox"/>	<input type="checkbox"/>	<input type="checkbox"/>	<input type="checkbox"/>	<input type="checkbox"/>	
1.28	<input type="checkbox"/>	<input checked="" type="checkbox"/>	<input type="checkbox"/>	<input type="checkbox"/>	<input type="checkbox"/>	
1.29	<input type="checkbox"/>	<input type="checkbox"/>	<input type="checkbox"/>	<input type="checkbox"/>	<input checked="" type="checkbox"/>	
<b>Section 2: Air Quality</b>						
2.01	<input type="checkbox"/>	<input checked="" type="checkbox"/>	<input type="checkbox"/>	<input type="checkbox"/>	<input type="checkbox"/>	
2.02	<input type="checkbox"/>	<input checked="" type="checkbox"/>	<input type="checkbox"/>	<input type="checkbox"/>	<input type="checkbox"/>	
2.03	<input type="checkbox"/>	<input checked="" type="checkbox"/>	<input type="checkbox"/>	<input type="checkbox"/>	<input type="checkbox"/>	
2.04	<input type="checkbox"/>	<input checked="" type="checkbox"/>	<input type="checkbox"/>	<input type="checkbox"/>	<input type="checkbox"/>	
2.05	<input type="checkbox"/>	<input checked="" type="checkbox"/>	<input type="checkbox"/>	<input type="checkbox"/>	<input type="checkbox"/>	
2.06	<input type="checkbox"/>	<input checked="" type="checkbox"/>	<input type="checkbox"/>	<input type="checkbox"/>	<input type="checkbox"/>	
2.07	<input type="checkbox"/>	<input checked="" type="checkbox"/>	<input type="checkbox"/>	<input type="checkbox"/>	<input type="checkbox"/>	
2.08	<input type="checkbox"/>	<input checked="" type="checkbox"/>	<input type="checkbox"/>	<input type="checkbox"/>	<input type="checkbox"/>	
2.09	<input type="checkbox"/>	<input checked="" type="checkbox"/>	<input type="checkbox"/>	<input type="checkbox"/>	<input type="checkbox"/>	
2.10	<input checked="" type="checkbox"/>	<input type="checkbox"/>	<input type="checkbox"/>	<input type="checkbox"/>	<input type="checkbox"/>	
2.11	<input type="checkbox"/>	<input checked="" type="checkbox"/>	<input type="checkbox"/>	<input type="checkbox"/>	<input type="checkbox"/>	
2.12	<input type="checkbox"/>	<input checked="" type="checkbox"/>	<input type="checkbox"/>	<input type="checkbox"/>	<input type="checkbox"/>	
2.13	<input type="checkbox"/>	<input checked="" type="checkbox"/>	<input type="checkbox"/>	<input type="checkbox"/>	<input type="checkbox"/>	
2.14	<input type="checkbox"/>	<input checked="" type="checkbox"/>	<input type="checkbox"/>	<input type="checkbox"/>	<input type="checkbox"/>	
2.15	<input type="checkbox"/>	<input checked="" type="checkbox"/>	<input type="checkbox"/>	<input type="checkbox"/>	<input type="checkbox"/>	
2.16	<input type="checkbox"/>	<input checked="" type="checkbox"/>	<input type="checkbox"/>	<input type="checkbox"/>	<input type="checkbox"/>	
2.17	<input checked="" type="checkbox"/>	<input type="checkbox"/>	<input type="checkbox"/>	<input type="checkbox"/>	<input type="checkbox"/>	
2.18	<input checked="" type="checkbox"/>	<input type="checkbox"/>	<input type="checkbox"/>	<input type="checkbox"/>	<input type="checkbox"/>	
2.19	<input type="checkbox"/>	<input checked="" type="checkbox"/>	<input type="checkbox"/>	<input type="checkbox"/>	<input type="checkbox"/>	
2.20	<input type="checkbox"/>	<input checked="" type="checkbox"/>	<input type="checkbox"/>	<input type="checkbox"/>	<input type="checkbox"/>	



	Not Obs.	Yes	No	Follow up	N/A	Photo/Remarks
2.21	<input type="checkbox"/>	<input checked="" type="checkbox"/>	<input type="checkbox"/>	<input type="checkbox"/>	<input type="checkbox"/>	
2.22	<input type="checkbox"/>	<input checked="" type="checkbox"/>	<input type="checkbox"/>	<input type="checkbox"/>	<input type="checkbox"/>	
<b>Section 3: Noise</b>						
3.01	<input type="checkbox"/>	<input checked="" type="checkbox"/>	<input type="checkbox"/>	<input type="checkbox"/>	<input type="checkbox"/>	
3.02	<input type="checkbox"/>	<input checked="" type="checkbox"/>	<input type="checkbox"/>	<input type="checkbox"/>	<input type="checkbox"/>	
3.03	<input type="checkbox"/>	<input checked="" type="checkbox"/>	<input type="checkbox"/>	<input type="checkbox"/>	<input type="checkbox"/>	
3.04	<input checked="" type="checkbox"/>	<input type="checkbox"/>	<input type="checkbox"/>	<input type="checkbox"/>	<input type="checkbox"/>	
3.05	<input checked="" type="checkbox"/>	<input type="checkbox"/>	<input type="checkbox"/>	<input type="checkbox"/>	<input type="checkbox"/>	
3.06	<input type="checkbox"/>	<input checked="" type="checkbox"/>	<input type="checkbox"/>	<input type="checkbox"/>	<input type="checkbox"/>	
3.07	<input type="checkbox"/>	<input checked="" type="checkbox"/>	<input type="checkbox"/>	<input type="checkbox"/>	<input type="checkbox"/>	
3.08	<input type="checkbox"/>	<input checked="" type="checkbox"/>	<input type="checkbox"/>	<input type="checkbox"/>	<input type="checkbox"/>	
3.09	<input type="checkbox"/>	<input checked="" type="checkbox"/>	<input type="checkbox"/>	<input type="checkbox"/>	<input type="checkbox"/>	
3.10	<input type="checkbox"/>	<input checked="" type="checkbox"/>	<input type="checkbox"/>	<input type="checkbox"/>	<input type="checkbox"/>	
<b>Section 4: Waste/Chemical Management</b>						
4.01	<input type="checkbox"/>	<input checked="" type="checkbox"/>	<input type="checkbox"/>	<input type="checkbox"/>	<input type="checkbox"/>	
4.02	<input type="checkbox"/>	<input checked="" type="checkbox"/>	<input type="checkbox"/>	<input type="checkbox"/>	<input type="checkbox"/>	
4.03	<input type="checkbox"/>	<input checked="" type="checkbox"/>	<input type="checkbox"/>	<input type="checkbox"/>	<input type="checkbox"/>	
4.04	<input checked="" type="checkbox"/>	<input type="checkbox"/>	<input type="checkbox"/>	<input type="checkbox"/>	<input type="checkbox"/>	
4.05	<input type="checkbox"/>	<input checked="" type="checkbox"/>	<input type="checkbox"/>	<input type="checkbox"/>	<input type="checkbox"/>	
4.06	<input type="checkbox"/>	<input checked="" type="checkbox"/>	<input type="checkbox"/>	<input type="checkbox"/>	<input type="checkbox"/>	
4.07	<input type="checkbox"/>	<input checked="" type="checkbox"/>	<input type="checkbox"/>	<input type="checkbox"/>	<input type="checkbox"/>	
4.08	<input type="checkbox"/>	<input checked="" type="checkbox"/>	<input type="checkbox"/>	<input type="checkbox"/>	<input type="checkbox"/>	
4.09	<input type="checkbox"/>	<input checked="" type="checkbox"/>	<input type="checkbox"/>	<input type="checkbox"/>	<input type="checkbox"/>	
4.10	<input type="checkbox"/>	<input checked="" type="checkbox"/>	<input type="checkbox"/>	<input type="checkbox"/>	<input type="checkbox"/>	
4.11	<input type="checkbox"/>	<input checked="" type="checkbox"/>	<input type="checkbox"/>	<input type="checkbox"/>	<input type="checkbox"/>	
4.12	<input type="checkbox"/>	<input checked="" type="checkbox"/>	<input type="checkbox"/>	<input type="checkbox"/>	<input type="checkbox"/>	
4.13	<input type="checkbox"/>	<input checked="" type="checkbox"/>	<input type="checkbox"/>	<input type="checkbox"/>	<input type="checkbox"/>	

	Not Obs.	Yes	No	Follow up	N/A	Photo/ Remarks
4.14	<input type="checkbox"/>	<input checked="" type="checkbox"/>	<input type="checkbox"/>	<input type="checkbox"/>	<input type="checkbox"/>	
4.15	<input type="checkbox"/>	<input checked="" type="checkbox"/>	<input type="checkbox"/>	<input type="checkbox"/>	<input type="checkbox"/>	
4.16	<input type="checkbox"/>	<input checked="" type="checkbox"/>	<input type="checkbox"/>	<input type="checkbox"/>	<input type="checkbox"/>	
4.17	<input type="checkbox"/>	<input checked="" type="checkbox"/>	<input type="checkbox"/>	<input type="checkbox"/>	<input type="checkbox"/>	
4.18	<input type="checkbox"/>	<input checked="" type="checkbox"/>	<input type="checkbox"/>	<input type="checkbox"/>	<input type="checkbox"/>	
4.19	<input type="checkbox"/>	<input checked="" type="checkbox"/>	<input type="checkbox"/>	<input type="checkbox"/>	<input type="checkbox"/>	
4.20	<input type="checkbox"/>	<input checked="" type="checkbox"/>	<input type="checkbox"/>	<input type="checkbox"/>	<input type="checkbox"/>	
4.21	<input type="checkbox"/>	<input checked="" type="checkbox"/>	<input type="checkbox"/>	<input type="checkbox"/>	<input type="checkbox"/>	
4.22	<input type="checkbox"/>	<input checked="" type="checkbox"/>	<input type="checkbox"/>	<input type="checkbox"/>	<input type="checkbox"/>	
4.23	<input type="checkbox"/>	<input checked="" type="checkbox"/>	<input type="checkbox"/>	<input type="checkbox"/>	<input type="checkbox"/>	
4.24	<input type="checkbox"/>	<input checked="" type="checkbox"/>	<input type="checkbox"/>	<input type="checkbox"/>	<input type="checkbox"/>	
4.25	<input type="checkbox"/>	<input checked="" type="checkbox"/>	<input type="checkbox"/>	<input type="checkbox"/>	<input type="checkbox"/>	
4.26	<input type="checkbox"/>	<input checked="" type="checkbox"/>	<input type="checkbox"/>	<input type="checkbox"/>	<input type="checkbox"/>	
4.27	<input type="checkbox"/>	<input type="checkbox"/>	<input type="checkbox"/>	<input checked="" type="checkbox"/>	<input type="checkbox"/>	Obs ②; P4
4.28	<input type="checkbox"/>	<input checked="" type="checkbox"/>	<input type="checkbox"/>	<input type="checkbox"/>	<input type="checkbox"/>	
4.29	<input type="checkbox"/>	<input checked="" type="checkbox"/>	<input type="checkbox"/>	<input type="checkbox"/>	<input type="checkbox"/>	
4.30	<input type="checkbox"/>	<input checked="" type="checkbox"/>	<input type="checkbox"/>	<input type="checkbox"/>	<input type="checkbox"/>	
4.31	<input type="checkbox"/>	<input checked="" type="checkbox"/>	<input type="checkbox"/>	<input type="checkbox"/>	<input type="checkbox"/>	
4.32	<input type="checkbox"/>	<input checked="" type="checkbox"/>	<input type="checkbox"/>	<input type="checkbox"/>	<input type="checkbox"/>	
4.33	<input type="checkbox"/>	<input checked="" type="checkbox"/>	<input type="checkbox"/>	<input type="checkbox"/>	<input type="checkbox"/>	
<b>Section 5: Landscape &amp; Visual</b>						
5.01	<input type="checkbox"/>	<input checked="" type="checkbox"/>	<input type="checkbox"/>	<input type="checkbox"/>	<input type="checkbox"/>	
5.02	<input type="checkbox"/>	<input checked="" type="checkbox"/>	<input type="checkbox"/>	<input type="checkbox"/>	<input type="checkbox"/>	
5.03	<input checked="" type="checkbox"/>	<input type="checkbox"/>	<input type="checkbox"/>	<input type="checkbox"/>	<input type="checkbox"/>	
5.04	<input type="checkbox"/>	<input checked="" type="checkbox"/>	<input type="checkbox"/>	<input type="checkbox"/>	<input type="checkbox"/>	
5.05	<input type="checkbox"/>	<input checked="" type="checkbox"/>	<input type="checkbox"/>	<input type="checkbox"/>	<input type="checkbox"/>	

Not Obs.	Yes	No	Follow up	N/A	Photo/ Remarks
----------	-----	----	-----------	-----	----------------

**Section 6: Others**

6.01 Is the fill bank site restricted access by the general public?

Not Obs.  Yes  No  Follow up  N/A

6.02 Is environmental permit displaced conspicuously on site?

Not Obs.  Yes  No  Follow up  N/A

**Section 7: Follow-up for the Previous Environmental Inspection on date** 26.10.11 (Ref No. CEDPFRSFEM00\_111026\_TKOFB)

Is the situation in item Fu ① improved / rectified?

Not Obs.  Yes  No  Follow up  N/A

follow up: p2

Is the situation in item \_\_\_\_\_ improved / rectified?

Not Obs.  Yes  No  Follow up  N/A

Is the situation in item \_\_\_\_\_ improved / rectified?

Not Obs.  Yes  No  Follow up  N/A

Is the situation in item \_\_\_\_\_ improved / rectified?

Not Obs.  Yes  No  Follow up  N/A

Is the situation in item \_\_\_\_\_ improved / rectified?

Not Obs.  Yes  No  Follow up  N/A

**Remarks:**

Follow up

- Fu ① was not rectified. (Follow up)

During this inspection:

① Enclosure of tipping hall was found damaged.

② No impermeable sheet was provided during plant maintenance work.

Signature:  
CEDD's Representative

[Signature]  
Name: C. K. Joo

Date: 9-11-2011

Signature:  
IEC Auditor

[Signature]  
Name: KC Lam

Date: 9.11.2011

Signature:  
ET Auditor

[Signature]  
Name: Mark Jui Wai

Date: 9/11/11

Signature:  
Contractor's Representative

[Signature]  
Name: M H Chan

Date: 9/11/2011

Contract No.: CV/2009/02

Inspection Date: 9 November 2011

(1) Follow up the previous inspection

Checklist No.: CEDPFRSFEM00\_111026\_TKOFB

Before




Photo 1

Silt Curtain

Silt curtain was still broken.

After



Photo 2

Silt Curtain

The Contractor was urged to provide silt curtain as soon as possible. **(Follow up)**

(2) Observation during site inspection

Checklist No.: CEDPFRSFEM00\_111109\_TKOFB




Photo 3

Tipping Hall No.3

Enclosure of Tipping Hall was found damaged.



Photo 4

Repairing Area near A6

No impermeable sheet was provided during plant maintenance work.

# ENVIRON

Ref.: CEDPFRSFEM00\_0\_0864L.11

29 November 2011

By E-mail and Post

Civil Engineering and Development Department  
Fill Management Division  
5/F, Civil Engineering and Development Building  
101 Princess Margaret Road  
Kowloon, Hong Kong

Attention: Mr. W.K. Wong, Thomas

Dear Mr. Wong,


**Re: Contract No. CV/2009/02  
Handling of Surplus Public Fill  
IEC Site Inspection at TKO Area 137 on 25 November 2011**

Further to the IEC Environmental Site Inspection with the representatives of CEDD, ET and the Contractor carried out on 25 November 2011, please find attached a copy of the completed checklist (Ref No.: CEDPFRSFEM00\_111125\_TKOFB) for your record.

Three follow-up actions and one observation were recorded during this site inspection with its details summarized in the checklist for your reference.

Thank you very much for your attention and please do not hesitate to contact our Jason Lai or the undersigned should you have any queries.

Yours faithfully,



Tony Cheng  
Independent Environmental Checker

c.c. CEDD Site Office  
CHCSJV  
ETS

Attn: Mr. K L Lee  
Attn: Mr. Albus Cheung  
Attn: Ms. Linda Law

Fax No.: 2623 9122  
By email  
By email

Q:\Projects\CEDPFRSFEM00\Com\CEDPFRSFEM00\_0\_0864L.11.doc

**Project:** Contract No.: CV/2009/02  
 Handling of Surplus Public Fill

**Inspection**

**Date:** 25 November 2011

**Time:** 14:30

**Location:** TKO Area 137

**Checklist No.** CEDPFRSFEM00\_111125\_TKOFB

**Inspected by**

**CEDD:** KLIFE, CKWOO

**IEC:** JASON LAI

**ET:** KW MAK

**Contractor:** ALBUS CHEUNG

**PART A: GENERAL INFORMATION**

**Weather:**  Sunny  Fine  Cloudy  Rainy

**Temperature:** 21 °C

**Humidity:**  High  Moderate  Low

**Wind:**  Strong  Breeze  Light  Calm

**PART B: SITE AUDIT**

Not Obs.	Yes	No	Follow up	N/A	Photo/Remarks
----------	-----	----	-----------	-----	---------------

**Section 1: Water Quality**

1.01	Is an effluent discharge license obtained for the Project?	<input type="checkbox"/>	<input checked="" type="checkbox"/>	<input type="checkbox"/>	<input type="checkbox"/>	<input type="checkbox"/>	
1.02	Is the effluent discharged in accordance with the discharge licence?	<input type="checkbox"/>	<input checked="" type="checkbox"/>	<input type="checkbox"/>	<input type="checkbox"/>	<input type="checkbox"/>	
1.03	Is the discharge of turbid water avoided?	<input type="checkbox"/>	<input checked="" type="checkbox"/>	<input type="checkbox"/>	<input type="checkbox"/>	<input type="checkbox"/>	
1.04	Are temporary intercepting drains provided at the stockpiling area to divert polluted stormwater to the intercepting channels?	<input type="checkbox"/>	<input checked="" type="checkbox"/>	<input type="checkbox"/>	<input type="checkbox"/>	<input type="checkbox"/>	
1.05	Are all catchpits, sand and silt removal facilities, and the drainage and intercepting channels on site properly maintained?	<input type="checkbox"/>	<input checked="" type="checkbox"/>	<input type="checkbox"/>	<input type="checkbox"/>	<input type="checkbox"/>	
1.06	Is the stormwater intercepting system effective to collect of runoff and remove suspended solids before discharge?	<input type="checkbox"/>	<input checked="" type="checkbox"/>	<input type="checkbox"/>	<input type="checkbox"/>	<input type="checkbox"/>	
1.07	Is water retained in receptacles and standing water avoided to prevent mosquito breeding? "Water in drip tray"	<input type="checkbox"/>	<input type="checkbox"/>	<input type="checkbox"/>	<input checked="" type="checkbox"/>	<input type="checkbox"/>	Obs ①: p7
1.08	Is the material properly covered to prevent washed away especially before rainstorm?	<input type="checkbox"/>	<input checked="" type="checkbox"/>	<input type="checkbox"/>	<input type="checkbox"/>	<input type="checkbox"/>	
1.09	Is the temporary slope surface covered with impermeable sheet or sprayed with water or protected by other method approved by CEDD when rainstorm is imminent or forecast?	<input checked="" type="checkbox"/>	<input type="checkbox"/>	<input type="checkbox"/>	<input type="checkbox"/>	<input type="checkbox"/>	
1.10	Is the final slope surface treated by compaction, followed by hydroseeding or other suitable surface stabiliser approved by CEDD to prevent washing away of stockpiled material?	<input checked="" type="checkbox"/>	<input type="checkbox"/>	<input type="checkbox"/>	<input type="checkbox"/>	<input type="checkbox"/>	
1.11	Is a wheel washing bay with high pressure water jets provided at the site exit?	<input type="checkbox"/>	<input checked="" type="checkbox"/>	<input type="checkbox"/>	<input type="checkbox"/>	<input type="checkbox"/>	
1.12	Is sand and silt settled out or removed before being discharged into storm drains?	<input type="checkbox"/>	<input checked="" type="checkbox"/>	<input type="checkbox"/>	<input type="checkbox"/>	<input type="checkbox"/>	
1.13	Are the manholes covered and sealed?	<input type="checkbox"/>	<input checked="" type="checkbox"/>	<input type="checkbox"/>	<input type="checkbox"/>	<input type="checkbox"/>	
1.14	Is sewage from toilets discharged in to a foul sewer, or chemical toilets provided?	<input type="checkbox"/>	<input checked="" type="checkbox"/>	<input type="checkbox"/>	<input type="checkbox"/>	<input type="checkbox"/>	
1.15	Is sewage from chemical toilets collected by a licensed contractor for disposal and maintenance of these facilities?	<input type="checkbox"/>	<input checked="" type="checkbox"/>	<input type="checkbox"/>	<input type="checkbox"/>	<input type="checkbox"/>	
1.16	Are tipping halls enclosed with top and 3-sides to prevent spillage of material into marine water?	<input type="checkbox"/>	<input type="checkbox"/>	<input type="checkbox"/>	<input checked="" type="checkbox"/>	<input type="checkbox"/>	Fu ②: p4
1.17	Is silt curtain provided at the outward side at the TKO basin near the barging point?	<input type="checkbox"/>	<input type="checkbox"/>	<input type="checkbox"/>	<input checked="" type="checkbox"/>	<input type="checkbox"/>	Fu ①: p2
1.18	Is a waste collection vessel deployed to remove floating debris?	<input checked="" type="checkbox"/>	<input type="checkbox"/>	<input type="checkbox"/>	<input type="checkbox"/>	<input type="checkbox"/>	
1.19	Is foam, oil, grease, scum, litter or other objectionable matters avoided on the water in vicinity of the barging facilities during the work activities?	<input checked="" type="checkbox"/>	<input type="checkbox"/>	<input type="checkbox"/>	<input type="checkbox"/>	<input type="checkbox"/>	
1.20	Are the barges in right size such that adequate clearance in maintained between the vessels and the seabed at all states of the tide to ensure the undue turbidity is not generated by turbulence from vessel movement or propeller washing?	<input type="checkbox"/>	<input checked="" type="checkbox"/>	<input type="checkbox"/>	<input type="checkbox"/>	<input type="checkbox"/>	

	Not Obs.	Yes	No	Follow up	N/A	Photo/ Remarks
1.21	<input type="checkbox"/>	<input checked="" type="checkbox"/>	<input type="checkbox"/>	<input type="checkbox"/>	<input type="checkbox"/>	
1.22	<input type="checkbox"/>	<input checked="" type="checkbox"/>	<input type="checkbox"/>	<input type="checkbox"/>	<input type="checkbox"/>	
1.23	<input checked="" type="checkbox"/>	<input type="checkbox"/>	<input type="checkbox"/>	<input type="checkbox"/>	<input type="checkbox"/>	
1.24	<input type="checkbox"/>	<input checked="" type="checkbox"/>	<input type="checkbox"/>	<input type="checkbox"/>	<input type="checkbox"/>	
1.25	<input type="checkbox"/>	<input checked="" type="checkbox"/>	<input type="checkbox"/>	<input type="checkbox"/>	<input type="checkbox"/>	
1.26	<input checked="" type="checkbox"/>	<input type="checkbox"/>	<input type="checkbox"/>	<input type="checkbox"/>	<input type="checkbox"/>	
1.27	<input checked="" type="checkbox"/>	<input type="checkbox"/>	<input type="checkbox"/>	<input type="checkbox"/>	<input type="checkbox"/>	
1.28	<input type="checkbox"/>	<input checked="" type="checkbox"/>	<input type="checkbox"/>	<input type="checkbox"/>	<input type="checkbox"/>	
1.29	<input type="checkbox"/>	<input type="checkbox"/>	<input type="checkbox"/>	<input type="checkbox"/>	<input checked="" type="checkbox"/>	
<b>Section 2: Air Quality</b>						
2.01	<input type="checkbox"/>	<input checked="" type="checkbox"/>	<input type="checkbox"/>	<input type="checkbox"/>	<input type="checkbox"/>	
2.02	<input type="checkbox"/>	<input checked="" type="checkbox"/>	<input type="checkbox"/>	<input type="checkbox"/>	<input type="checkbox"/>	
2.03	<input type="checkbox"/>	<input checked="" type="checkbox"/>	<input type="checkbox"/>	<input type="checkbox"/>	<input type="checkbox"/>	
2.04	<input type="checkbox"/>	<input checked="" type="checkbox"/>	<input type="checkbox"/>	<input type="checkbox"/>	<input type="checkbox"/>	
2.05	<input type="checkbox"/>	<input checked="" type="checkbox"/>	<input type="checkbox"/>	<input type="checkbox"/>	<input type="checkbox"/>	
2.06	<input type="checkbox"/>	<input checked="" type="checkbox"/>	<input type="checkbox"/>	<input type="checkbox"/>	<input type="checkbox"/>	
2.07	<input type="checkbox"/>	<input checked="" type="checkbox"/>	<input type="checkbox"/>	<input type="checkbox"/>	<input type="checkbox"/>	
2.08	<input type="checkbox"/>	<input checked="" type="checkbox"/>	<input type="checkbox"/>	<input type="checkbox"/>	<input type="checkbox"/>	
2.09	<input type="checkbox"/>	<input checked="" type="checkbox"/>	<input type="checkbox"/>	<input type="checkbox"/>	<input type="checkbox"/>	
2.10	<input checked="" type="checkbox"/>	<input type="checkbox"/>	<input type="checkbox"/>	<input type="checkbox"/>	<input type="checkbox"/>	
2.11	<input type="checkbox"/>	<input checked="" type="checkbox"/>	<input type="checkbox"/>	<input type="checkbox"/>	<input type="checkbox"/>	
2.12	<input type="checkbox"/>	<input checked="" type="checkbox"/>	<input type="checkbox"/>	<input type="checkbox"/>	<input type="checkbox"/>	
2.13	<input type="checkbox"/>	<input checked="" type="checkbox"/>	<input type="checkbox"/>	<input type="checkbox"/>	<input type="checkbox"/>	
2.14	<input type="checkbox"/>	<input checked="" type="checkbox"/>	<input type="checkbox"/>	<input type="checkbox"/>	<input type="checkbox"/>	
2.15	<input type="checkbox"/>	<input checked="" type="checkbox"/>	<input type="checkbox"/>	<input type="checkbox"/>	<input type="checkbox"/>	
2.16	<input type="checkbox"/>	<input checked="" type="checkbox"/>	<input type="checkbox"/>	<input type="checkbox"/>	<input type="checkbox"/>	
2.17	<input checked="" type="checkbox"/>	<input type="checkbox"/>	<input type="checkbox"/>	<input type="checkbox"/>	<input type="checkbox"/>	
2.18	<input checked="" type="checkbox"/>	<input type="checkbox"/>	<input type="checkbox"/>	<input type="checkbox"/>	<input type="checkbox"/>	
2.19	<input type="checkbox"/>	<input checked="" type="checkbox"/>	<input type="checkbox"/>	<input type="checkbox"/>	<input type="checkbox"/>	
2.20	<input type="checkbox"/>	<input checked="" type="checkbox"/>	<input type="checkbox"/>	<input type="checkbox"/>	<input type="checkbox"/>	

	Not Obs.	Yes	No	Follow up	N/A	Photo/ Remarks
2.21	<input type="checkbox"/>	<input checked="" type="checkbox"/>	<input type="checkbox"/>	<input type="checkbox"/>	<input type="checkbox"/>	
2.22	<input type="checkbox"/>	<input checked="" type="checkbox"/>	<input type="checkbox"/>	<input type="checkbox"/>	<input type="checkbox"/>	
<b>Section 3: Noise</b>						
3.01	<input type="checkbox"/>	<input checked="" type="checkbox"/>	<input type="checkbox"/>	<input type="checkbox"/>	<input type="checkbox"/>	
3.02	<input type="checkbox"/>	<input checked="" type="checkbox"/>	<input type="checkbox"/>	<input type="checkbox"/>	<input type="checkbox"/>	
3.03	<input type="checkbox"/>	<input checked="" type="checkbox"/>	<input type="checkbox"/>	<input type="checkbox"/>	<input type="checkbox"/>	
3.04	<input checked="" type="checkbox"/>	<input type="checkbox"/>	<input type="checkbox"/>	<input type="checkbox"/>	<input type="checkbox"/>	
3.05	<input checked="" type="checkbox"/>	<input type="checkbox"/>	<input type="checkbox"/>	<input type="checkbox"/>	<input type="checkbox"/>	
3.06	<input type="checkbox"/>	<input checked="" type="checkbox"/>	<input type="checkbox"/>	<input type="checkbox"/>	<input type="checkbox"/>	
3.07	<input type="checkbox"/>	<input checked="" type="checkbox"/>	<input type="checkbox"/>	<input type="checkbox"/>	<input type="checkbox"/>	
3.08	<input type="checkbox"/>	<input checked="" type="checkbox"/>	<input type="checkbox"/>	<input type="checkbox"/>	<input type="checkbox"/>	
3.09	<input type="checkbox"/>	<input checked="" type="checkbox"/>	<input type="checkbox"/>	<input type="checkbox"/>	<input type="checkbox"/>	
3.10	<input type="checkbox"/>	<input checked="" type="checkbox"/>	<input type="checkbox"/>	<input type="checkbox"/>	<input type="checkbox"/>	
<b>Section 4: Waste/Chemical Management</b>						
4.01	<input type="checkbox"/>	<input checked="" type="checkbox"/>	<input type="checkbox"/>	<input type="checkbox"/>	<input type="checkbox"/>	
4.02	<input type="checkbox"/>	<input checked="" type="checkbox"/>	<input type="checkbox"/>	<input type="checkbox"/>	<input type="checkbox"/>	
4.03	<input type="checkbox"/>	<input checked="" type="checkbox"/>	<input type="checkbox"/>	<input type="checkbox"/>	<input type="checkbox"/>	
4.04	<input checked="" type="checkbox"/>	<input type="checkbox"/>	<input type="checkbox"/>	<input type="checkbox"/>	<input type="checkbox"/>	
4.05	<input type="checkbox"/>	<input checked="" type="checkbox"/>	<input type="checkbox"/>	<input type="checkbox"/>	<input type="checkbox"/>	
4.06	<input type="checkbox"/>	<input checked="" type="checkbox"/>	<input type="checkbox"/>	<input type="checkbox"/>	<input type="checkbox"/>	
4.07	<input type="checkbox"/>	<input checked="" type="checkbox"/>	<input type="checkbox"/>	<input type="checkbox"/>	<input type="checkbox"/>	
4.08	<input type="checkbox"/>	<input checked="" type="checkbox"/>	<input type="checkbox"/>	<input type="checkbox"/>	<input type="checkbox"/>	
4.09	<input type="checkbox"/>	<input checked="" type="checkbox"/>	<input type="checkbox"/>	<input type="checkbox"/>	<input type="checkbox"/>	
4.10	<input type="checkbox"/>	<input checked="" type="checkbox"/>	<input type="checkbox"/>	<input type="checkbox"/>	<input type="checkbox"/>	
4.11	<input type="checkbox"/>	<input checked="" type="checkbox"/>	<input type="checkbox"/>	<input type="checkbox"/>	<input type="checkbox"/>	
4.12	<input type="checkbox"/>	<input checked="" type="checkbox"/>	<input type="checkbox"/>	<input type="checkbox"/>	<input type="checkbox"/>	
4.13	<input type="checkbox"/>	<input checked="" type="checkbox"/>	<input type="checkbox"/>	<input type="checkbox"/>	<input type="checkbox"/>	



	Not Obs.	Yes	No	Follow up	N/A	Photo/ Remarks
4.14	<input type="checkbox"/>	<input checked="" type="checkbox"/>	<input type="checkbox"/>	<input type="checkbox"/>	<input type="checkbox"/>	
4.15	<input type="checkbox"/>	<input checked="" type="checkbox"/>	<input type="checkbox"/>	<input type="checkbox"/>	<input type="checkbox"/>	
4.16	<input type="checkbox"/>	<input checked="" type="checkbox"/>	<input type="checkbox"/>	<input type="checkbox"/>	<input type="checkbox"/>	
4.17	<input type="checkbox"/>	<input checked="" type="checkbox"/>	<input type="checkbox"/>	<input type="checkbox"/>	<input type="checkbox"/>	
4.18	<input type="checkbox"/>	<input checked="" type="checkbox"/>	<input type="checkbox"/>	<input type="checkbox"/>	<input type="checkbox"/>	
4.19	<input type="checkbox"/>	<input checked="" type="checkbox"/>	<input type="checkbox"/>	<input type="checkbox"/>	<input type="checkbox"/>	
4.20	<input type="checkbox"/>	<input checked="" type="checkbox"/>	<input type="checkbox"/>	<input type="checkbox"/>	<input type="checkbox"/>	
4.21	<input type="checkbox"/>	<input checked="" type="checkbox"/>	<input type="checkbox"/>	<input type="checkbox"/>	<input type="checkbox"/>	
4.22	<input type="checkbox"/>	<input checked="" type="checkbox"/>	<input type="checkbox"/>	<input type="checkbox"/>	<input type="checkbox"/>	
4.23	<input type="checkbox"/>	<input checked="" type="checkbox"/>	<input type="checkbox"/>	<input type="checkbox"/>	<input type="checkbox"/>	
4.24	<input type="checkbox"/>	<input checked="" type="checkbox"/>	<input type="checkbox"/>	<input type="checkbox"/>	<input type="checkbox"/>	
4.25	<input type="checkbox"/>	<input checked="" type="checkbox"/>	<input type="checkbox"/>	<input type="checkbox"/>	<input type="checkbox"/>	
4.26	<input type="checkbox"/>	<input checked="" type="checkbox"/>	<input type="checkbox"/>	<input type="checkbox"/>	<input type="checkbox"/>	
4.27	<input type="checkbox"/>	<input checked="" type="checkbox"/>	<input type="checkbox"/>	<input type="checkbox"/>	<input type="checkbox"/>	
4.28	<input type="checkbox"/>	<input checked="" type="checkbox"/>	<input type="checkbox"/>	<input type="checkbox"/>	<input type="checkbox"/>	Fu ③ iclosed p6
4.29	<input type="checkbox"/>	<input checked="" type="checkbox"/>	<input type="checkbox"/>	<input type="checkbox"/>	<input type="checkbox"/>	
4.30	<input type="checkbox"/>	<input checked="" type="checkbox"/>	<input type="checkbox"/>	<input type="checkbox"/>	<input type="checkbox"/>	
4.31	<input type="checkbox"/>	<input checked="" type="checkbox"/>	<input type="checkbox"/>	<input type="checkbox"/>	<input type="checkbox"/>	
4.32	<input type="checkbox"/>	<input checked="" type="checkbox"/>	<input type="checkbox"/>	<input type="checkbox"/>	<input type="checkbox"/>	
4.33	<input type="checkbox"/>	<input checked="" type="checkbox"/>	<input type="checkbox"/>	<input type="checkbox"/>	<input type="checkbox"/>	
<b>Section 5: Landscape &amp; Visual</b>						
5.01	<input type="checkbox"/>	<input checked="" type="checkbox"/>	<input type="checkbox"/>	<input type="checkbox"/>	<input type="checkbox"/>	
5.02	<input type="checkbox"/>	<input checked="" type="checkbox"/>	<input type="checkbox"/>	<input type="checkbox"/>	<input type="checkbox"/>	
5.03	<input checked="" type="checkbox"/>	<input type="checkbox"/>	<input type="checkbox"/>	<input type="checkbox"/>	<input type="checkbox"/>	
5.04	<input type="checkbox"/>	<input checked="" type="checkbox"/>	<input type="checkbox"/>	<input type="checkbox"/>	<input type="checkbox"/>	
5.05	<input type="checkbox"/>	<input checked="" type="checkbox"/>	<input type="checkbox"/>	<input type="checkbox"/>	<input type="checkbox"/>	

Not Obs.	Yes	No	Follow up	N/A	Photo/Remarks
----------	-----	----	-----------	-----	---------------

**Section 6: Others**

6.01 Is the fill bank site restricted access by the general public?

Not Obs.  Yes  No  Follow up  N/A

6.02 Is environmental permit displaced conspicuously on site?

Not Obs.  Yes  No  Follow up  N/A

**Section 7: Follow-up for the Previous Environmental Inspection on date** 9. 11. 2011 (Ref No. CEDPFRSFEM00\_111109\_TKOFB)

Is the situation in item Fu(1) improved / rectified?

Not Obs.  Yes  No  Follow up  N/A

Follow up p2

Is the situation in item Fu(2) improved / rectified?

Not Obs.  Yes  No  Follow up  N/A

Follow up? p4

Is the situation in item Fu(3) improved / rectified?

Not Obs.  Yes  No  Follow up  N/A

closed? p6

Is the situation in item \_\_\_\_\_ improved / rectified?

Not Obs.  Yes  No  Follow up  N/A

Is the situation in item \_\_\_\_\_ improved / rectified?

Not Obs.  Yes  No  Follow up  N/A

**Remarks:**

Follow up

- Fu(1) + Fu(2) were not rectified. (Follow up)
- Fu(3), NO plant maintenance work was observed. (closed)

During this inspection:

- Stagnant water was found in drip tray inside the chemical waste storage container.

Signature:  
CEDD's Representative

[Signature]

Name: Alan P.3

Date: 25-11-2011

Signature:  
IEC Auditor

Jason

Name: KC CAT

Date: 25. 11. 2011

Signature:  
ET Auditor

Mark

Name: Mark Lei Wai

Date: 25/11/11

Signature:  
Contractor's Representative

[Signature]

Name: m H Cheng

Date: 25/11/11

Contract No.: CV/2009/02

Inspection Date: 25 November 2011

(1) Follow up the previous inspection

Checklist No.: CEDPFRSFEM00\_111109\_TKOFB

Before



Photo 1

Silt Curtain

Silt curtain was not provided.

After



Photo 2

Silt Curtain

The Contractor was urged to provide silt curtain as soon as possible. **(Follow up)**

Before




Photo 3

Tipping Hall No.3

Enclosure of Tipping Hall was found damaged.

After




Photo 4

Tipping Hall No.3

The enclosure was not repaired. **(Follow up)**

**Before**




Photo 5

Repairing Area near A6

No impermeable sheet was provided during plant maintenance work.

**After**



Photo 6

Repairing Area near A6

No plant maintenance work was observed during site inspection. **(Closed)**

**(2) Observation during site inspection**

**Checklist No.: CEDPFRSFEM00\_111125\_TKOFB**




Photo 7

Chemical Waste Storage Area

Stagnant water was found in drip tray inside the chemical waste storage container.




The Contractor was reminded to avoid stagnant water in the site.

## **Appendix I**

### **Weekly ET's Site Inspection Record**

CEDD Contract No.: CV/2009/02  
Handling of Surplus Public Fill - Tseung Kwan O Fill Bank

Inspection Date : 2/11/11  
 Time : 10:30  
 Weather : Sunny / Fine / Cloudy / Overcast / Drizzle / Rain / Storm / Hazy  
 Wind : Calm / Light / Breeze / Strong  
 Temperature : 26°C  
 Humidity : High / Moderate / Low

Inspected by	CEDD	Contractor / Sub-Contractor	ET
Signature:			
Name:	C. K. Wong	Simon Pan	Shuk Yei Wai
Title	Allopp / CS/P3	S.S.	E.T

Environmental Checklist		Implementation Stages*		Remark
		Yes	No / N/A	
<b>Fugitive Dust Emission</b>				
▪	Dust control / mitigation measures shall be provided to prevent dust nuisance.	✓		
▪	A buffer zone of at least 100m shall be maintained between the edge of the stockpiling area and the nearest ASRs at the TKO Industrial Estate. Within the buffer zone, no dusty material shall be stockpiled and no loading / unloading and similar activities should be allowed.	✓		
▪	Water sprays shall be provided and used to dampen materials.	✓		
▪	Regular cleaning and watering the site shall be provided to minimize the fugitive dust emissions.	✓		
▪	All vehicles shall be restrict to a maximum speed of 10 km per hour.	✓		
▪	Any vehicle with open load carrying area used for moving materials which has the potential to create dust shall have properly fitting side and tail boards. Material having the potential to create dust shall not be loaded to a level higher than the side and tail boards, and shall be covered by a clean tarpaulin.	✓		
▪	The designated site main haul road shall be paved or regular watering.	✓		
▪	Frequent watering of work site shall be at least three times per day.	✓		
▪	Wheel washing facilities including high-pressure water jet shall be provided at the entrance of work site.	✓		
▪	Every vehicle shall be washed to remove any dusty materials from its body and wheels before leaving the fill bank.	✓		
▪	All plant and equipment should be well maintained e.g. without black smoke emission.	✓		
▪	Open burning should be prohibited.	✓		
▪	The temporary slope surfaces, especially those facing to the north of the site shall be covered with impermeable sheet or sprayed with water or protected by other method approved by CEDD.	✓		
▪	Final slope surfaces, especially those facing to the north of the site shall be treated by compaction, followed by hydroseeding, vegetation planting or sealing with shot concrete, latex, vinyl, bitumen, or other suitable surface stabilizer approved by CEDD.	✓		
▪	When fill material is transfer by belt conveyor systems, the conveyors shall be enclosed on top and 2 sides.	✓		
▪	The belt scraper shall be equipped with bottom plates or other similar means to prevent falling of material from the return belt.	✓		
▪	The level of stockpiling belt conveyor shall be adjustable such that the vertical distance between the belt conveyor and the material landing point is maintained at no more than 1m.	✓		
<b>Noise Impact</b>				
▪	The approved method of working, equipment and sound-reducing measures (e.g. use of silenced type of equipment, etc.) shall be adapted.	✓		
▪	Only well maintained plant should be operated on-site and plant should be serviced regularly during the construction works.	✓		
▪	Powered mechanical equipment (PME) should be covered or shielded by appropriate acoustic materials.	✓		
▪	Air compressors and hand held breakers should have noise labels.	✓		
▪	Machines and plants that may be in intermittent use should be shut down between work periods or should be throttled down to a minimum.	✓		
▪	Noisy equipment and mobile plant shall always be site away from NSRs.	✓		

Environmental Checklist	Implementation Stages*		Remark
	Yes	No N/A	
<b>Water Quality</b>			
Drainage system should be adequate and well maintained to prevent flooding and overflow, especially after rain storms.	✓		Item 3
The permanent drainage channels should have sediment basin, traps and baffles and maintain properly.	✓		
Temporary intercepting drains should be used at the stockpiling area to divert polluted stormwater to the intercepting channels. Earth bunds and sand bay barriers shall be used to assist the diversion of polluted stormwater to the intercepting channels.	✓		
Manholes should be covered and sealed.	✓		
Unnecessary water retained in receptacles and standing water should be avoided to prevent mosquito breeding.	✓		
A buffer distance of at least 100m shall be maintained between the boundary of the public fill stockpiling area and the sea front.	✓		
A buffer distance of at least 20m shall be maintained between the boundary of the C&DMSF and the seafront.	✓		
The stormwater intercepting system shall be effective to collect of runoff and remove suspended solids before discharge.	✓		
The temporary slope surfaces, especially those facing to the north of the site shall be covered with impermeable sheet or sprayed with water or protected by other method approved by CEDD.	✓		
Final slope surfaces, especially those facing to the north of the site shall be treated by compaction, followed by hydroseeding, vegetation planting or sealing with shotcrete, latex, vinyl, bitumen, or other suitable surface stabilizer approved by CEDD.	✓		
Existing and newly constructed Catchpits, sand and silt removal facilities and intercepting channels shall be maintained, and the deposited silt and grit shall be removed weakly and on a need basis especially at the onset of and after each rainstorm to ensure that these facilities are functioning properly at all times.	✓		
A wheel washing bay shall be provided at the site exit and wash-water shall have sand and silt settled out or removed before being discharged into storm drains.	✓		
The section of construction road between wheel washing bay and the public road shall be paved with concrete, bituminous materials or hardcore to reduce vehicle tracking of soil and to prevent site run-off from entering public road drains.	✓		
Sewage from toilets shall be discharged in to a foul sewer, or chemical toilets shall be provided. The chemical toilets (if use) shall be provided by a licensed contractor, who will be responsible for disposal and maintenance of these facilities.	✓		
Oil intercept in addition of sand / silt removal facilities shall be provided at the car parking areas.	✓		
Oil interceptor shall be provided at work shop.	✓		
Tipping halls enclosed with top and 3-side to prevent spillage of material into marine water.	✓		Item 2
The barges shall be in right size such that adequate clearance is maintained between the vessels and the seabed at all states of the tide to ensure the undue turbidity is not generated by turbulence from vessel movement or propeller wash.	✓		
All vessels used for transportation of fill material shall have tight fitting seals to their bottom openings to prevent leakage of material during transport.	✓		
Adequate environmental control measures shall be provided to prevent / avoid dropping of fill material into the sea during the transfer.	✓		
Barges shall not be filled to a level which may cause the overflow of material during loading or transportation. Barge effluents shall be properly collected and treated before disposal.	✓		
The work activities shall not cause any visible foam, oil, grease, scum, litter or other objectionable matters to be present on the water in the vicinity of the barging facilities.	✓		
Existing silt curtain at the outward side of the basin near the Barging Handling Area throughout the period shall be repair, maintain and service when there is public fill intake by barges to the Fill Bank in accordance with PS Clause 1.68. The total length of the silt curtains shall not be less than 160m, and a gap of about 80m shall be left open for access of barges. The silt curtain shall be properly maintained such that it can also serve the function of refuse containment boom to confine floating refuse.	✓		Item 1
A waste collection vessel shall be deployed to remove floating debris.	✓		




Environmental Checklist		Implementation Stages*			Remark
		Yes	No	N/A	
<b>Landscape and Visual</b>					
▪	The design of the fill bank and platform heights adopted should allow the fill bank to fit into the general topography of the surrounding land. Straight edged slopes should be avoided.	√			
▪	The maximum stockpiling height at the fill bank shall be limited to a maximum of +35.2mPD.	√			
▪	Surface of outer slopes of the fill bank shall preferably be hydroseeded or covered with geo-textile matting of appropriate colour (e.g. dark green / brown) once completed.	√			
▪	The barging point and the C&DMSF at the fill bank shall not be in operation from 07:00 pm to 08:00 am daily to avoid potential visual impact from glare.	√			
<b>Other Environmental Factors</b>					
▪	C&D waste sorted from mixed C&D material shall be removed from the temporary buffer storage area on a daily basis and transfer to SENT landfill for disposal.	√			
▪	Plan and stock construction materials carefully to minimise amount of waste generated and avoid unnecessary generation of waste.	√			
▪	Any unused materials or those with remaining functional capacity should be recycled and stored properly.	√			
▪	All generators, fuel and oil storage are within bundle areas.	√			
▪	Oil leakage from machinery, vehicle and plant is prevented.	√			Item 4
▪	The Environmental Permit should be displaced conspicuously on site.	√			
▪	Good site practices should be adopted to clean the rubbish and litter on a regular basis so as to prevent the rubbish and litter from dropping into the nearby environment.	√			
▪	To encourage collection of aluminium cans by individual collectors, separate labelled bins should be provided to segregate this waste from other general refuse generated by the workforce.	√			

**Summary of the Weekly Site Inspection:**

Item	Details of defective works or observations	Proposed Follow Up Action	Photo Ref.	Further Action Required (Yes/No)	Target Completion Date
1	Follow up action to item 3 on 12/10/11, item 3 on 19/10/11 and item 3 on 26/10/11, floating booms of silt curtain near Contractor's site office were still found damaged.	To repair the damaged part of silt curtain properly.	111102_001	Yes	09/11/11
2	Enclosure of tipping hall No.3 was found damaged.	To repair the damaged part of tipping hall properly.	111102_002	Yes	09/11/11
3	Mud and weed were noted accumulated inside the drainage channel near CREO.	To clean up the mud and weed properly to avoid any blockage.	111102_003	Yes	09/11/11
4	Oil leakage was noted from a site machine at Section A6 軟場 during repairing work.	To clean up the leak oil and contaminated materials as chemical waste and also provide impermeable sheets during repairing and maintenance work.	111102_004	Yes	09/11/11

Remark

Name	Title	Signature	Date
Linda Law	Senior Environmental Officer		02 November 2011

Photos



Photo 111102\_001 (Silt curtain near Contractor Site Office)




Photo 111102\_002 (Tipping hall No.3)



Photo 111102\_003 (Drainage channel near CREO)



Photo 111102\_004 (Section A6 - 軟場)

CEDD Contract No.: CV/2009/02  
 Handling of Surplus Public Fill - Tseung Kwan O Fill Bank

Inspection Date : 9/11/11  
 Time : 10:45  
 Weather : Sunny / Fine / Cloudy / Overcast / Drizzle / Rain / Storm / Hazy  
 Wind : Calm / Light / Breeze / Strong  
 Temperature : 19°C  
 Humidity : High / Moderate / Low

Inspected by	CEDD	Contractor / Sub-Contractor	ET
Signature:	<i>[Signature]</i>	<i>[Signature]</i>	<i>[Signature]</i>
Name:	C. F. Joo M. Lam	M. H. Cheung	Mark Jui Wan
Title	Asst. Supt. / S. / S. / S.	Site Supervisor	E.T.



### Environmental Checklist

Remark	Implementation Stages*	
	Yes	No / N/A
<b>Fugitive Dust Emission</b>		
▪ Dust control / mitigation measures shall be provided to prevent dust nuisance.	√	
▪ A buffer zone of at least 100m shall be maintained between the edge of the stockpiling area and the nearest ASRs at the TKO Industrial Estate. Within the buffer zone, no dusty material shall be stockpiled and no loading / unloading and similar activities should be allowed.	√	
▪ Water sprays shall be provided and used to dampen materials.	√	
▪ Regular cleaning and watering the site shall be provided to minimize the fugitive dust emissions.	√	
▪ All vehicles shall be restricted to a maximum speed of 10 km per hour.	√	
▪ Any vehicle with open load carrying area used for moving materials which has the potential to create dust shall have properly fitting side and tail boards. Material having the potential to create dust shall not be loaded to a level higher than the side and tail boards, and shall be covered by a clean tarpaulin.	√	
▪ The designated site main haul road shall be paved or regular watering.	√	
▪ Frequent watering of work site shall be at least three times per day.	√	
▪ Wheel washing facilities including high-pressure water jet shall be provided at the entrance of work site.	√	
▪ Every vehicle shall be washed to remove any dusty materials from its body and wheels before leaving the fill bank.	√	
▪ All plant and equipment should be well maintained e.g. without black smoke emission.	√	
▪ Open burning should be prohibited.	√	
▪ The temporary slope surfaces, especially those facing to the north of the site shall be covered with impermeable sheet or sprayed with water or protected by other method approved by CEDD.	√	
▪ Final slope surfaces, especially those facing to the north of the site shall be treated by compaction, followed by hydroseeding, vegetation planting or sealing with shot concrete, latex, vinyl, bitumen, or other suitable surface stabilizer approved by CEDD.	√	
▪ When fill material is transfer by belt conveyor systems, the conveyors shall be enclosed on top and 2 sides.	√	
▪ The belt scraper shall be equipped with bottom plates or other similar means to prevent falling of material from the return belt.	√	
▪ The level of stockpiling belt conveyor shall be adjustable such that the vertical distance between the belt conveyor and the material landing point is maintained at no more than 1m.	√	
<b>Noise Impact</b>		
▪ The approved method of working, equipment and sound-reducing measures (e.g. use of silenced type of equipment, etc.) shall be adapted.	√	
▪ Only well maintained plant should be operated on-site and plant should be serviced regularly during the construction works.	√	
▪ Powered mechanical equipment (PME) should be covered or shielded by appropriate acoustic materials.	√	
▪ Air compressors and hand held breakers should have noise labels.	√	
▪ Machines and plants that may be in intermittent use should be shut down between work periods or should be throttled down to a minimum.	√	
▪ Noisy equipment and mobile plant shall always be site away from NSRs.	√	

### Environmental Checklist

	Implementation Stages*			Remark
	Yes	No	N/A	
<b>Water Quality</b>				
Drainage system should be adequate and well maintained to prevent flooding and overflow, especially after rain storms.	✓			
The permanent drainage channels should have sediment basin, traps and baffles and maintain properly.	✓			
Temporary intercepting drains should be used at the stockpiling area to divert polluted stormwater to the intercepting channels. Earth bunds and sand bay barriers shall be used to assist the diversion of polluted stormwater to the intercepting channels.	✓			
Manholes should be covered and sealed.	✓			
Unnecessary water retained in receptacles and standing water should be avoided to prevent mosquito breeding.	✓			
A buffer distance of at least 100m shall be maintained between the boundary of the public fill stockpiling area and the sea front.	✓			
A buffer distance of at least 20m shall be maintained between the boundary of the C&DMSF and the seafront.	✓			
The stormwater intercepting system shall be effective to collect of runoff and remove suspended solids before discharge.	✓			
The temporary slope surfaces, especially those facing to the north of the site shall be covered with impermeable sheet or sprayed with water or protected by other method approved by CEDD.	✓			
Final slope surfaces, especially those facing to the north of the site shall be treated by compaction, followed by hydroseeding, vegetation planting or sealing with shotcrete, latex, vinyl, bitumen, or other suitable surface stabilizer approved by CEDD.	✓			
Existing and newly constructed Catchpits, sand and silt removal facilities and intercepting channels shall be maintained, and the deposited silt and grit shall be removed weekly and on a need basis especially at the onset of and after each rainstorm to ensure that these facilities are functioning properly at all times.	✓			
A wheel washing bay shall be provided at the site exit and wash-water shall have sand and silt settled out or removed before being discharged into storm drains.	✓			
The section of construction road between wheel washing bay and the public road shall be paved with concrete, bituminous materials or hardcore to reduce vehicle tracking of soil and to prevent site run-off from entering public road drains.	✓			
Sewage from toilets shall be discharged in to a foul sewer, or chemical toilets shall be provided. The chemical toilets (if use) shall be provided by a licensed contractor, who will be responsible for disposal and maintenance of these facilities.	✓			
Oil intercept in addition of sand / silt removal facilities shall be provided at the car parking areas.	✓			
Oil interceptor shall be provided at work shop.	✓			
Tipping halls enclosed with top and 3-side to prevent spillage of material into marine water.	✓			Item 2
The barges shall be in right size such that adequate clearance is maintained between the vessels and the seabed at all states of the tide to ensure the undue turbidity is not generated by turbulence from vessel movement or propeller wash.	✓			
All vessels used for transportation of fill material shall have tight fitting seals to their bottom openings to prevent leakage of material during transport.	✓			
Adequate environmental control measures shall be provided to prevent / avoid dropping of fill material into the sea during the transfer.	✓			
Barges shall not be filled to a level which may cause the overflow of material during loading or transportation. Barge effluents shall be properly collected and treated before disposal.	✓			
The work activities shall not cause any visible foam, oil, grease, scum, litter or other objectionable matters to be present on the water in the vicinity of the barging facilities.	✓			
Existing silt curtain at the outward side of the basin near the Barging Handling Area throughout the period shall be repair, maintain and service when there is public fill intake by barges to the Fill Bank in accordance with PS Clause 1.68. The total length of the silt curtains shall not be less than 160m, and a gap of about 80m shall be left open for access of barges. The silt curtain shall be properly maintained such that it can also serve the function of refuse containment boom to confine floating refuse.	✓			Item 1
A waste collection vessel shall be deployed to remove floating debris.	✓			


Environmental Checklist		Implementation Stages*		Remark
		Yes	No / N/A	
<b>Landscape and Visual</b>				
▪	The design of the fill bank and platform heights adopted should allow the fill bank to fit into the general topography of the surrounding land. Straight edged slopes should be avoided.	√		
▪	The maximum stockpiling height at the fill bank shall be limited to a maximum of +35.2mPD.	√		
▪	Surface of outer slopes of the fill bank shall preferably be hydroseeded or covered with geo-textile matting of appropriate colour (e.g. dark green / brown) once completed.	√		
▪	The barging point and the C&DMSF at the fill bank shall not be in operation from 07:00 pm to 08:00 am daily to avoid potential visual impact from glare.	√		
<b>Other Environmental Factors</b>				
▪	C&D waste sorted from mixed C&D material shall be removed from the temporary buffer storage area on a daily basis and transfer to SENT landfill for disposal.	√		
▪	Plan and stock construction materials carefully to minimise amount of waste generated and avoid unnecessary generation of waste.	√		
▪	Any unused materials or those with remaining functional capacity should be recycled and stored properly.	√		
▪	All generators, fuel and oil storage are within bundle areas.	√		
▪	Oil leakage from machinery, vehicle and plant is prevented.	√		
▪	The Environmental Permit should be displaced conspicuously on site.	√	√	Item 4
▪	Good site practices should be adopted to clean the rubbish and litter on a regular basis so as to prevent the rubbish and litter from dropping into the nearby environment.	√		
▪	To encourage collection of aluminium cans by individual collectors, separate labelled bins should be provided to segregate this waste from other general refuse generated by the workforce.	√		

Summary of the Weekly Site Inspection:

Item	Details of defective works or observations	Proposed Follow Up Action	Photo Ref.	Further Action Required (Yes/No)	Target Completion Date
1	Follow up action to item 3 on 12/10/11, item 3 on 19/10/11, item 3 on 26/10/11 and item 1 on 02/11/11, floating booms of silt curtain near Contractor's site office were still found damaged.	To repair the damaged part of silt curtain properly.	111109_001	Yes	16/11/11
2	Follow up action to item 2 on 02/11/11, enclosure of tipping hall No.3 was still found damaged.	To repair the damaged part of tipping hall properly.	111109_002	Yes	16/11/11
3	Follow up action to item 3 on 02/11/11, mud and weed inside the drainage channel near CREO were cleaned up.	---	111109_003	No	---
4	Follow up action to item 4 on 02/11/11, no impermeable sheet was found provided during repairing and maintenance work at Section A6 - 軟場.	To provide impermeable sheets during repairing and maintenance work.	111109_004	Yes	16/11/11

Remark

--

	Name	Title	Signature	Date
Checked by	Linda Law	Senior Environmental Officer		09 November 2011



Photos



Photo 111109\_001 (Silt curtain near Contractor Site Office)



Photo 111109\_002 (Tipping hall No.3)




Photo 111109\_003 (Drainage channel near CREO)






Photo 111109\_004 (Section A6 - 軟場)

CEDD Contract No.: CV/2009/02  
Handling of Surplus Public Fill - Tseung Kwun O Fill Bank

Inspection Date : 16/11/11  
 Time : 10:30  
 Weather : Sunny / Fine / Cloudy / Overcast / Drizzle / Rain / Storm / Hazy  
 Wind : Calm / Light / Breeze / Strong

Temperature : 24°C  
 Humidity : High / Moderate / Low

Inspected by	CEDD	Contractor / Sub-Contractor	ET
Signature:			
Name:	C. K. Joo MLCAM	M H Cheung Li Contractor	Mak Hei Wai
Title	A100/P3 c/s/P3	Gen Supervisor S.S.	E.T



Environmental Checklist	Implementation Stages*			Remark
	Yes	No	N/A	
<b>Fugitive Dust Emission</b>				
▪ Dust control / mitigation measures shall be provided to prevent dust nuisance.	✓			
▪ A buffer zone of at least 100m shall be maintained between the edge of the stockpiling area and the nearest ASRs at the TKO Industrial Estate. Within the buffer zone, no dusty material shall be stockpiled and no loading / unloading and similar activities should be allowed.	✓			
▪ Water sprays shall be provided and used to dampen materials.	✓			
▪ Regular cleaning and watering the site shall be provided to minimize the fugitive dust emissions.	✓			
▪ All vehicles shall be restrict to a maximum speed of 10 km per hour.	✓			
▪ Any vehicle with open load carrying area used for moving materials which has the potential to create dust shall have properly fitting side and tail boards. Material having the potential to create dust shall not be loaded to a level higher than the side and tail boards, and shall be covered by a clean tarpaulin.	✓			
▪ The designated site main haul road shall be paved or regular watering.	✓			
▪ Frequent watering of work site shall be at least three times per day.	✓			
▪ Wheel washing facilities including high-pressure water jet shall be provided at the entrance of work site.	✓			
▪ Every vehicle shall be washed to remove any dusty materials from its body and wheels before leaving the fill bank.	✓			
▪ All plant and equipment should be well maintained e.g. without black smoke emission.	✓			
▪ Open burning should be prohibited.	✓			
▪ The temporary slope surfaces, especially those facing to the north of the site shall be covered with impermeable sheet or sprayed with water or protected by other method approved by CEDD.	✓			
▪ Final slope surfaces, especially those facing to the north of the site shall be treated by compaction, followed by hydroseeding, vegetation planting or sealing with shot concrete, latex, vinyl, bitumen, or other suitable surface stabilizer approved by CEDD.	✓			
▪ When fill material is transfer by belt conveyor systems, the conveyors shall be enclosed on top and 2 sides.	✓			
▪ The belt scraper shall be equipped with bottom plates or other similar means to prevent falling of material from the return belt.	✓			
▪ The level of stockpiling belt conveyor shall be adjustable such that the vertical distance between the belt conveyor and the material landing point is maintained at no more than 1m.	✓			
<b>Noise Impact</b>				
▪ The approved method of working, equipment and sound-reducing measures (e.g. use of silenced type of equipment, etc.) shall be adapted.	✓			
▪ Only well maintained plant should be operated on-site and plant should be serviced regularly during the construction works.	✓			
▪ Powered mechanical equipment (PME) should be covered or shielded by appropriate acoustic materials.	✓			
▪ Air compressors and hand held breakers should have noise labels.	✓			
▪ Machines and plants that may be in intermittent use should be shut down between work periods or should be throttled down to a minimum.	✓			
▪ Noisy equipment and mobile plant shall always be site away from NSRs.	✓			



Implementation Stages*		Remark
<b>Water Quality</b>		
Drainage system should be adequate and well maintained to prevent flooding and overflow, especially after rain storms.	✓	
The permanent drainage channels should have sediment basin, traps and baffles and maintain properly.	✓	
Temporary intercepting drains should be used at the stockpiling area to divert polluted stormwater to the intercepting channels. Earth bunds and sand bay barriers shall be used to assist the diversion of polluted stormwater to the intercepting channels.	✓	
Manholes should be covered and sealed.	✓	
Unnecessary water retained in receptacles and standing water should be avoided to prevent mosquito breeding.	✓	
A buffer distance of at least 100m shall be maintained between the boundary of the public fill stockpiling area and the sea front.	✓	
A buffer distance of at least 20m shall be maintained between the boundary of the C&DMSF and the seafront.	✓	
The stormwater intercepting system shall be effective to collect of runoff and remove suspended solids before discharge.	✓	
The temporary slope surfaces, especially those facing to the north of the site shall be covered with impermeable sheet or sprayed with water or protected by other method approved by CEDD.	✓	
Final slope surfaces, especially those facing to the north of the site shall be treated by compaction, followed by hydroseeding, vegetation planting or sealing with shotcrete, latex, vinyl, bitumen, or other suitable surface stabilizer approved by CEDD.	✓	
Existing and newly constructed Catchpits, sand and silt removal facilities and intercepting channels shall be maintained, and the deposited silt and grit shall be removed weekly and on a need basis especially at the onset of and after each rainstorm to ensure that these facilities are functioning properly at all times.	✓	
A wheel washing bay shall be provided at the site exit and wash-water shall have sand and silt settled out or removed before being discharged into storm drains.	✓	
The section of construction road between wheel washing bay and the public road shall be paved with concrete, bituminous materials or hardcores to reduce vehicle tracking of soil and to prevent site run-off from entering public road drains.	✓	
Sewage from toilets shall be discharged in to a foul sewer, or chemical toilets shall be provided. The chemical toilets (if use) shall be provided by a licensed contractor, who will be responsible for disposal and maintenance of these facilities.	✓	
Oil intercept in addition of sand / silt removal facilities shall be provided at the car parking areas.	✓	
Oil interceptor shall be provided at work shop.	✓	
Tipping halls enclosed with top and 3-side to prevent spillage of material into marine water.	✓	Item 2
The barges shall be in right size such that adequate clearance is maintained between the vessels and the seabed at all states of the tide to ensure the undue turbidity is not generated by turbulence from vessel movement or propeller wash.	✓	
All vessels used for transportation of fill material shall have tight fitting seals to their bottom openings to prevent leakage of material during transport.	✓	
Adequate environmental control measures shall be provided to prevent / avoid dropping of fill material into the sea during the transfer.	✓	
Barges shall not be filled to a level which may cause the overflow of material during loading or transportation. Barge effluents shall be properly collected and treated before disposal.	✓	
The work activities shall not cause any visible foam, oil, grease, scum, litter or other objectionable matters to be present on the water in the vicinity of the barging facilities.	✓	
Existing silt curtain at the outward side of the basin near the Barging Handling Area throughout the period shall be repair, maintain and service when there is public fill intake by barges to the Fill Bank in accordance with PS Clause 1.68. The total length of the silt curtains shall not be less than 160m, and a gap of about 80m shall be left open for access of barges. The silt curtain shall be properly maintained such that it can also serve the function of refuse containment boom to confine floating refuse.	✓	Item 1
A waste collection vessel shall be deployed to remove floating debris.	✓	



Environmental Checklist		Implementation Stages*			Remark
		Yes	No	N/A	
<b>Landscape and Visual</b>					
▪	The design of the fill bank and platform heights adopted should allow the fill bank to fit into the general topography of the surrounding land. Straight edged slopes should be avoided.	√			
▪	The maximum stockpiling height at the fill bank shall be limited to a maximum of +35.2mPD.	√			
▪	Surface of outer slopes of the fill bank shall preferably be hydroseeded or covered with geo-textile matting of appropriate colour (e.g. dark green / brown) once completed.	√			
▪	The barging point and the C&DMSF at the fill bank shall not be in operation from 07:00 pm to 08:00 am daily to avoid potential visual impact from glare.	√			
<b>Other Environmental Factors</b>					
▪	C&D waste sorted from mixed C&D material shall be removed from the temporary buffer storage area on a daily basis and transfer to SENT landfill for disposal.	√			
▪	Plan and stock construction materials carefully to minimise amount of waste generated and avoid unnecessary generation of waste.	√			
▪	Any unused materials or those with remaining functional capacity should be recycled and stored properly.	√			
▪	All generators, fuel and oil storage are within bundle areas.	√			
▪	Oil leakage from machinery, vehicle and plant is prevented.	√			
▪	The Environmental Permit should be displaced conspicuously on site.	√			
▪	Good site practices should be adopted to clean the rubbish and litter on a regular basis so as to prevent the rubbish and litter from dropping into the nearby environment.	√			Item 4
▪	To encourage collection of aluminium cans by individual collectors, separate labelled bins should be provided to segregate this waste from other general refuse generated by the workforce.	√			



**Summary of the Weekly Site Inspection:**

Item	Details of defective works or observations	Proposed Follow Up Action	Photo Ref.	Further Action Required (Yes/No)	Target Completion Date
1	Follow up action to item 3 on 12/10/11, item 3 on 19/10/11, item 3 on 26/10/11, item 1 on 02/11/11 and item 1 on 09/11/11, floating booms of silt curtain near Contractor's site office were still found damaged.	To repair the damaged part of silt curtain properly.	111116_001	Yes	23/11/11
2	Follow up action to item 2 on 02/11/11 and item 2 on 09/11/11, enclosure of tipping hall No.3 was still found damaged.	To repair the damaged part of tipping hall properly.	111116_002	Yes	23/11/11
3	Follow up action to item 4 on 02/11/11, no oil leakage was noted at Section A6 - 軟場 since no repairing and maintenance work was observed.	---	111116_003	---	---
4	Rubbish was noted discarded at uncovering area for dump trucks entering the sorting facility.	To collect and dispose of the rubbish properly.	111116_004	Yes	23/11/11

Remark

--

Name	Title	Signature	Date
Linda Law	Senior Environmental Officer		16 November 2011

Photos




Photo 111116\_001 (Silt curtain near Contractor Site Office)



Photo 111116\_002 (Tipping hall No.3)




Photo 111116\_003 (Section A6 - 軟場)






Photo 111116\_004 (Uncovering area for dump trucks entering the sorting facility)



CEDD Contract No.: CV/2009/02  
Handling of Surplus Public Fill - Tseung Kwun O Fill Bank

Inspection Date : 25/11/11  
Time : 14:40  
Weather : Sunny / Fine / Cloudy / Overcast / Drizzle / Rain / Storm / Hazy  
Wind : Calm / Light / Breeze / Strong

Temperature : 24°C  
Humidity : High / Moderate / Low

Inspected by	CEDD	Contractor / Sub-Contractor	ET
Signature:			
Name:	C. K. Joo K.S. WONG	M.H. Cheung Li Kam-fung	Mark Hei Wai
Title	A/E W/P3 WSA/P3	Env Supervisor S.S.	E.T





Environmental Checklist		Implementation Stages*		Remark
		Yes	No / N/A	
<b>Fugitive Dust Emission</b>				
▪	Dust control / mitigation measures shall be provided to prevent dust nuisance.	✓		
▪	A buffer zone of at least 100m shall be maintained between the edge of the stockpiling area and the nearest ASRs at the TKO Industrial Estate. Within the buffer zone, no dusty material shall be stockpiled and no loading / unloading and similar activities should be allowed.	✓		
▪	Water sprays shall be provided and used to dampen materials.	✓		
▪	Regular cleaning and watering the site shall be provided to minimize the fugitive dust emissions.	✓		
▪	All vehicles shall be restrict to a maximum speed of 10 km per hour.	✓		
▪	Any vehicle with open load carrying area used for moving materials which has the potential to create dust shall have properly fitting side and tail boards. Material having the potential to create dust shall not be loaded to a level higher than the side and tail boards, and shall be covered by a clean tarpaulin.	✓		
▪	The designated site main haul road shall be paved or regular watering.	✓		
▪	Frequent watering of work site shall be at least three times per day.	✓		
▪	Wheel washing facilities including high-pressure water jet shall be provided at the entrance of work site.	✓		
▪	Every vehicle shall be washed to remove any dusty materials from its body and wheels before leaving the fill bank.	✓		
▪	All plant and equipment should be well maintained e.g. without black smoke emission.	✓		
▪	Open burning should be prohibited.	✓		
▪	The temporary slope surfaces, especially those facing to the north of the site shall be covered with impermeable sheet or sprayed with water or protected by other method approved by CEDD.	✓		
▪	Final slope surfaces, especially those facing to the north of the site shall be treated by compaction, followed by hydroseeding, vegetation planting or sealing with shot concrete, latex, vinyl, bitumen, or other suitable surface stabilizer approved by CEDD.	✓		
▪	When fill material is transfer by belt conveyor systems, the conveyors shall be enclosed on top and 2 sides.	✓		
▪	The belt scraper shall be equipped with bottom plates or other similar means to prevent falling of material from the return belt.	✓		
▪	The level of stockpiling belt conveyor shall be adjustable such that the vertical distance between the belt conveyor and the material landing point is maintained at no more than 1m.	✓		
<b>Noise Impact</b>				
▪	The approved method of working, equipment and sound-reducing measures (e.g. use of silenced type of equipment, etc.) shall be adapted.	✓		
▪	Only well maintained plant should be operated on-site and plant should be serviced regularly during the construction works.	✓		
▪	Powered mechanical equipment (PME) should be covered or shielded by appropriate acoustic materials.	✓		
▪	Air compressors and hand held breakers should have noise labels.	✓		
▪	Machines and plants that may be in intermittent use should be shut down between work periods or should be throttled down to a minimum.	✓		
▪	Noisy equipment and mobile plant shall always be site away from NSRs.	✓		


Environmental Checklist		Implementation Stages*		Remark
		Yes	No / N/A	
<b>Water Quality</b>				
▪	Drainage system should be adequate and well maintained to prevent flooding and overflow, especially after rain storms.	✓		
▪	The permanent drainage channels should have sediment basin, traps and baffles and maintain properly.	✓		
▪	Temporary intercepting drains should be used at the stockpiling area to divert polluted stormwater to the intercepting channels. Earth bunds and sand bay barriers shall be used to assist the diversion of polluted stormwater to the intercepting channels.	✓		
▪	Manholes should be covered and sealed.	✓		
▪	Unnecessary water retained in receptacles and standing water should be avoided to prevent mosquito breeding.	✓		
▪	A buffer distance of at least 100m shall be maintained between the boundary of the public fill stockpiling area and the sea front.	✓		
▪	A buffer distance of at least 20m shall be maintained between the boundary of the C&DMSF and the seafront.	✓		
▪	The stormwater intercepting system shall be effective to collect of runoff and remove suspended solids before discharge.	✓		
▪	The temporary slope surfaces, especially those facing to the north of the site shall be covered with impermeable sheet or sprayed with water or protected by other method approved by CEDD.	✓		
▪	Final slope surfaces, especially those facing to the north of the site shall be treated by compaction, followed by hydroseeding, vegetation planting or sealing with shotconcrete, latex, vinyl, bitumen, or other suitable surface stabilizer approved by CEDD.	✓		
▪	Existing and newly constructed Catchpits, sand and silt removal facilities and intercepting channels shall be maintained, and the deposited silt and grit shall be removed weekly and on a need basis especially at the onset of and after each rainstorm to ensure that these facilities are functioning properly at all times.	✓		
▪	A wheel washing bay shall be provided at the site exit and wash-water shall have sand and silt settled out or removed before being discharged into storm drains.	✓		
▪	The section of construction road between wheel washing bay and the public road shall be paved with concrete, bituminous materials or hardcore to reduce vehicle tracking of soil and to prevent site run-off from entering public road drains.	✓		
▪	Sewage from toilets shall be discharged in to a foul sewer, or chemical toilets shall be provided. The chemical toilets (if use) shall be provided by a licensed contractor, who will be responsible for disposal and maintenance of these facilities.	✓		
▪	Oil intercept in addition of sand / silt removal facilities shall be provided at the car parking areas.	✓		
▪	Oil interceptor shall be provided at work shop.	✓		
▪	Tipping halls enclosed with top and 3-side to prevent spillage of material into marine water.	✓		Item 2
▪	The barges shall be in right size such that adequate clearance is maintained between the vessels and the seabed at all states of the tide to ensure the undue turbidity is not generated by turbulence from vessel movement or propeller wash.	✓		
▪	All vessels used for transportation of fill material shall have tight fitting seals to their bottom openings to prevent leakage of material during transport.	✓		
▪	Adequate environmental control measures shall be provided to prevent / avoid dropping of fill material into the sea during the transfer.	✓		
▪	Barges shall not be filled to a level which may cause the overflow of material during loading or transportation. Barge effluents shall be properly collected and treated before disposal.	✓		
▪	The work activities shall not cause any visible foam, oil, grease, scum, litter or other objectionable matters to be present on the water in the vicinity of the barging facilities.	✓		
▪	Existing silt curtain at the outward side of the basin near the Barging Handling Area throughout the period shall be repair, maintain and service when there is public fill intake by barges to the Fill Bank in accordance with PS Clause 1.68. The total length of the silt curtains shall not be less than 160m, and a gap of about 80m shall be left open for access of barges. The silt curtain shall be properly maintained such that it can also serve the function of refuse containment boom to confine floating refuse.	✓		Item 1
▪	A waste collection vessel shall be deployed to remove floating debris.	✓		

Environmental Checklist		Implementation Stages*			Remark
		Yes	No	N/A	
<b>Landscape and Visual</b>					
	▪ The design of the fill bank and platform heights adopted should allow the fill bank to fit into the general topography of the surrounding land. Straight edged slopes should be avoided.	√			
	▪ The maximum stockpiling height at the fill bank shall be limited to a maximum of +35.2mPD.	√			
	▪ Surface of outer slopes of the fill bank shall preferably be hydroseeded or covered with geo-textile matting of appropriate colour (e.g. dark green / brown) once completed.	√			
	▪ The barging point and the C&DMSF at the fill bank shall not be in operation from 07:00 pm to 08:00 am daily to avoid potential visual impact from glare.	√			
<b>Other Environmental Factors</b>					
	▪ C&D waste sorted from mixed C&D material shall be removed from the temporary buffer storage area on a daily basis and transfer to SENT landfill for disposal.	√			
	▪ Plan and stock construction materials carefully to minimise amount of waste generated and avoid unnecessary generation of waste.	√			
	▪ Any unused materials or those with remaining functional capacity should be recycled and stored properly.	√			
	▪ All generators, fuel and oil storage are within bundle areas.	√			
	▪ Oil leakage from machinery, vehicle and plant is prevented.	√			
	▪ The Environmental Permit should be displaced conspicuously on site.	√			
	▪ Good site practices should be adopted to clean the rubbish and litter on a regular basis so as to prevent the rubbish and litter from dropping into the nearby environment.	√			
	▪ To encourage collection of aluminium cans by individual collectors, separate labelled bins should be provided to segregate this waste from other general refuse generated by the workforce.	√			

**Summary of the Weekly Site Inspection:**

Item	Details of defective works or observations	Proposed Follow Up Action	Photo Ref.	Further Action Required (Yes/No)	Target Completion Date
1	Follow up action to item 3 on 12/10/11, item 3 on 19/10/11, item 3 on 26/10/11, item 1 on 02/11/11, item 1 on 09/11/11 and item 1 on 16/11/11, floating booms of silt curtain near Contractor's site office were still found damaged.	To repair the damaged part of silt curtain properly.	111125_001	Yes	30/11/11
2	Follow up action to item 2 on 02/11/11, item 2 on 09/11/11 and item 2 on 16/11/11, enclosure of tipping hall No.3 was still found damaged.	To repair the damaged part of tipping hall properly.	111125_002	Yes	30/11/11
3	Follow up action to item 4 on 16/11/11, rubbish discarded at uncovering area for dump trucks entering the sorting facility was collected.	---	111125_003	No	---

Remark

	Name	Title	Signature	Date
Checked by	Linda Law	Senior Environmental Officer		25 November 2011

Photos




Photo 111125\_001 (Silt curtain near Contractor Site Office)




Photo 111125\_002 (Tipping hall No.3)



Photo 111125\_003 (Uncovering area for dump trucks entering the sorting facility)



CEDD Contract No.: CVZ009/02  
Handling of Surplus Public Fill - Tseung Kwan O Fill Bank

Inspection Date : 30/11/11  
 Time : 10:00  
 Weather : Sunny / Fine / Cloudy / Overcast / Drizzle / Rain / Storm / Hazy  
 Wind : Calm / Light / Breeze / Strong  
 Temperature : 24°C  
 Humidity : High / Moderate / Low

Inspected by	CEDD	Contractor / Sub-Contractor	ET
Signature:			
Name:	C K FUNG MLCM	M H Cheung Likam Hong.	Hak Hei Wan
Title	A10W/P3 (FS/P3)	Env Supervisor S.S.	E.T



Implementation Stages*		Remark
<b>Fugitive Dust Emission</b>		
✓		Dust control / mitigation measures shall be provided to prevent dust nuisance.
✓		A buffer zone of at least 100m shall be maintained between the edge of the stockpiling area and the nearest ASRs at the TKO industrial Estate. Within the buffer zone, no dusty material shall be stockpiled and no loading / unloading and similar activities should be allowed.
✓		Water sprays shall be provided and used to dampen materials.
✓		Regular cleaning and watering the site shall be provided to minimize the fugitive dust emissions.
✓		All vehicles shall be restrict to a maximum speed of 10 km per hour.
✓		Any vehicle with open load carrying area used for moving materials which has the potential to create dust shall have property fitting side and tail boards. Material having the potential to create dust shall not be loaded to a level higher than the side and tail boards, and shall be covered by a clean tarpaulin.
✓		The designated site main haul road shall be paved or regular watering.
✓		Frequent watering of work site shall be at least three times per day.
✓		Wheel washing facilities including high-pressure water jet shall be provided at the entrance of work site.
✓		Every vehicle shall be washed to remove any dusty materials from its body and wheels before leaving the fill bank.
✓		All plant and equipment should be well maintained e.g. without black smoke emission.
✓		Open burning should be prohibited.
✓		The temporary slope surfaces, especially those facing to the north of the site shall be covered with impermeable sheet or sprayed with water or protected by other method approved by CEDD.
✓		Final slope surfaces, especially those facing to the north of the site shall be treated by compaction, followed by hydrosseding, vegetation planting or sealing with shot concrete, latex, vinyl, bitumen, or other suitable surface stabilizer approved by CEDD.
✓		When fill material is transfer by belt conveyor systems, the conveyors shall be enclosed on top and 2 sides.
✓		The belt scraper shall be equipped with bottom plates or other similar means to prevent falling of material from the return belt.
✓		The level of stockpiling belt conveyor shall be adjustable such that the vertical distance between the belt conveyor and the material landing point is maintained at no more than 1m.
<b>Noise Impact</b>		
✓		The approved method of working, equipment and sound-reducing measures (e.g. use of silenced type of equipment, etc.) shall be adapted.
✓		Only well maintained plant should be operated on-site and plant should be serviced regularly during the construction works.
✓		Powered mechanical equipment (PME) should be covered or shielded by appropriate acoustic materials.
✓		Air compressors and hand held breakers should have noise labels.
✓		Machines and plants that may be in intermittent use should be shut down between work periods or should be throttled down to a minimum.
✓		Noisy equipment and mobile plant shall always be site away from NSRs.

Implementation Stages*		Remark
<b>Water Quality</b>		
✓		Drainage system should be adequate and well maintained to prevent flooding and overflow, especially after rain storms.
✓		The permanent drainage channels should have sediment basin, traps and baffles and maintain properly.
✓		Temporary intercepting drains should be used at the stockpiling area to divert polluted stormwater to the intercepting channels. Earth bunds and sand bay barriers shall be used to assist the diversion of polluted stormwater to the intercepting channels.
✓		Manholes should be covered and sealed.
✓		Unnecessary water retained in receptacles and standing water should be avoided to prevent mosquito breeding.
✓		A buffer distance of at least 100m shall be maintained between the boundary of the public fill stockpiling area and the sea front.
✓		A buffer distance of at least 20m shall be maintained between the boundary of the C&DMSF and the seafront.
✓		The stormwater intercepting system shall be effective to collect of runoff and remove suspended solids before discharge.
✓		The temporary slope surfaces, especially those facing to the north of the site shall be covered with impermeable sheet or sprayed with water or protected by other method approved by CEDD.
✓		Final slope surfaces, especially those facing to the north of the site shall be treated by compaction, followed by hydroseeding, vegetation planting or sealing with shotconcrete, latex, vinyl, bitumen, or other suitable surface stabilizer approved by CEDD.
✓		Existing and newly constructed Catchpits, sand and silt removal facilities and intercepting channels shall be maintained, and the deposited silt and grit shall be removed weekly and on a need basis especially at the onset of and after each rainstorm to ensure that these facilities are functioning properly at all times.
✓		A wheel washing bay shall be provided at the site exit and wash-water shall have sand and silt settled out or removed before being discharged into storm drains.
✓		The section of construction road between wheel washing bay and the public road shall be paved with concrete, bituminous materials or hardcore to reduce vehicle tracking of soil and to prevent site run-off from entering public road drains.
✓		Sewage from toilets shall be discharged in to a foul sewer, or chemical toilets shall be provided. The chemical toilets (if use) shall be provided by a licensed contractor, who will be responsible for disposal and maintenance of these facilities.
✓		Oil intercept in addition of sand / silt removal facilities shall be provided at the car parking areas.
✓		Oil interceptor shall be provided at work shop.
✓		Tipping halls enclosed with top and 3-side to prevent spillage of material into marine water.
✓		The barges shall be in right size such that adequate clearance is maintained between the vessels and the seabed at all states of the tide to ensure the undue turbidity is not generated by turbulence from vessel movement or propeller wash.
✓		All vessels used for transportation of fill material shall have tight fitting seals to their bottom openings to prevent leakage of material during transport.
✓		Adequate environmental control measures shall be provided to prevent / avoid dropping of fill material into the sea during the transfer.
✓		Barges shall not be filled to a level which may cause the overflow of material during loading or transportation. Barge effluents shall be properly collected and treated before disposal.
✓		The work activities shall not cause any visible foam, oil, grease, scum, litter or other objectionable matters to be present on the water in the vicinity of the barging facilities.
✓		Existing silt curtain at the outward side of the basin near the Barging Handling Area throughout the period shall be repair, maintain and service when there is public fill intake by barges to the Fill Bank in accordance with PS Clause 1.68. The total length of the silt curtains shall not be less than 160m, and a gap of about 80m shall be left open for access of barges. The silt curtain shall be properly maintained such that it can also serve the function of refuse containment boom to confine floating refuse.
✓		A waste collection vessel shall be deployed to remove floating debris.




Environmental Checklist		Implementation Stages*			Remark
		Yes	No	N/A	
<b>Landscape and Visual</b>					
▪	The design of the fill bank and platform heights adopted should allow the fill bank to fit into the general topography of the surrounding land. Straight edged slopes should be avoided.	√			
▪	The maximum stockpiling height at the fill bank shall be limited to a maximum of +35.2mPD.	√			
▪	Surface of outer slopes of the fill bank shall preferably be hydroseeded or covered with geo-textile matting of appropriate colour (e.g. dark green / brown) once completed.	√			
▪	The barging point and the C&DMSF at the fill bank shall not be in operation from 07:00 pm to 08:00 am daily to avoid potential visual impact from glare.	√			
<b>Other Environmental Factors</b>					
▪	C&D waste sorted from mixed C&D material shall be removed from the temporary buffer storage area on a daily basis and transfer to SENT landfill for disposal.	√			
▪	Plan and stock construction materials carefully to minimise amount of waste generated and avoid unnecessary generation of waste.	√			
▪	Any unused materials or those with remaining functional capacity should be recycled and stored properly.	√			
▪	All generators, fuel and oil storage are within bundle areas.	√			
▪	Oil leakage from machinery, vehicle and plant is prevented.	√			
▪	The Environmental Permit should be displaced conspicuously on site.	√			
▪	Good site practices should be adopted to clean the rubbish and litter on a regular basis so as to prevent the rubbish and litter from dropping into the nearby environment.	√			
▪	To encourage collection of aluminium cans by individual collectors, separate labelled bins should be provided to segregate this waste from other general refuse generated by the workforce.	√			

**Summary of the Weekly Site Inspection:**

Item	Details of defective works or observations	Proposed Follow Up Action	Photo Ref.	Further Action Required (Yes/No)	Target Completion Date
1	Follow up action to item 3 on 12/10/11, item 3 on 19/10/11, item 3 on 26/10/11, item 1 on 02/11/11, item 1 on 09/11/11, item 1 on 16/11/11 and item 1 on 25/11/11, floating booms of silt curtain near Contractor's site office were still found damaged.	To repair the damaged part of silt curtain properly.	111130_001	Yes	07/12/11
2	Follow up action to item 2 on 02/11/11, item 2 on 09/11/11 and item 2 on 16/11/11 and item 2 on 25/11/11, enclosure of tipping hall No.3 was still found damaged.	To repair the damaged part of tipping hall properly.	111130_002	Yes	07/12/11

Remark

Name	Title	Signature	Date
Linda Law	Senior Environmental Officer		30 November 2011

Photos




Photo 111125\_001 (Silt curtain near Contractor Site Office)




Photo 111125\_002 (Tipping hall No.3)

## **Appendix J**

### **Implementation Schedule of Mitigation Measures**





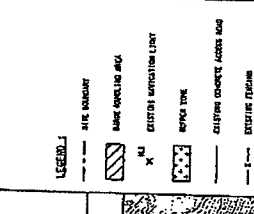


東業德勤測試顧問有限公司  
ETS-TESTCONSULT LIMITED

## **Appendix K**

### **Site General Layout plan**

- NOTES
1. ALL DIMENSIONS ARE TO FACE UNLESS SPECIFIED OTHERWISE.
  2. ALL DIMENSIONS ARE TO FACE UNLESS SPECIFIED OTHERWISE.
  3. ALL DIMENSIONS ARE TO FACE UNLESS SPECIFIED OTHERWISE.
  4. ALL DIMENSIONS ARE TO FACE UNLESS SPECIFIED OTHERWISE.
  5. ALL DIMENSIONS ARE TO FACE UNLESS SPECIFIED OTHERWISE.
  6. ALL DIMENSIONS ARE TO FACE UNLESS SPECIFIED OTHERWISE.
  7. ALL DIMENSIONS ARE TO FACE UNLESS SPECIFIED OTHERWISE.
  8. ALL DIMENSIONS ARE TO FACE UNLESS SPECIFIED OTHERWISE.
  9. ALL DIMENSIONS ARE TO FACE UNLESS SPECIFIED OTHERWISE.
  10. ALL DIMENSIONS ARE TO FACE UNLESS SPECIFIED OTHERWISE.



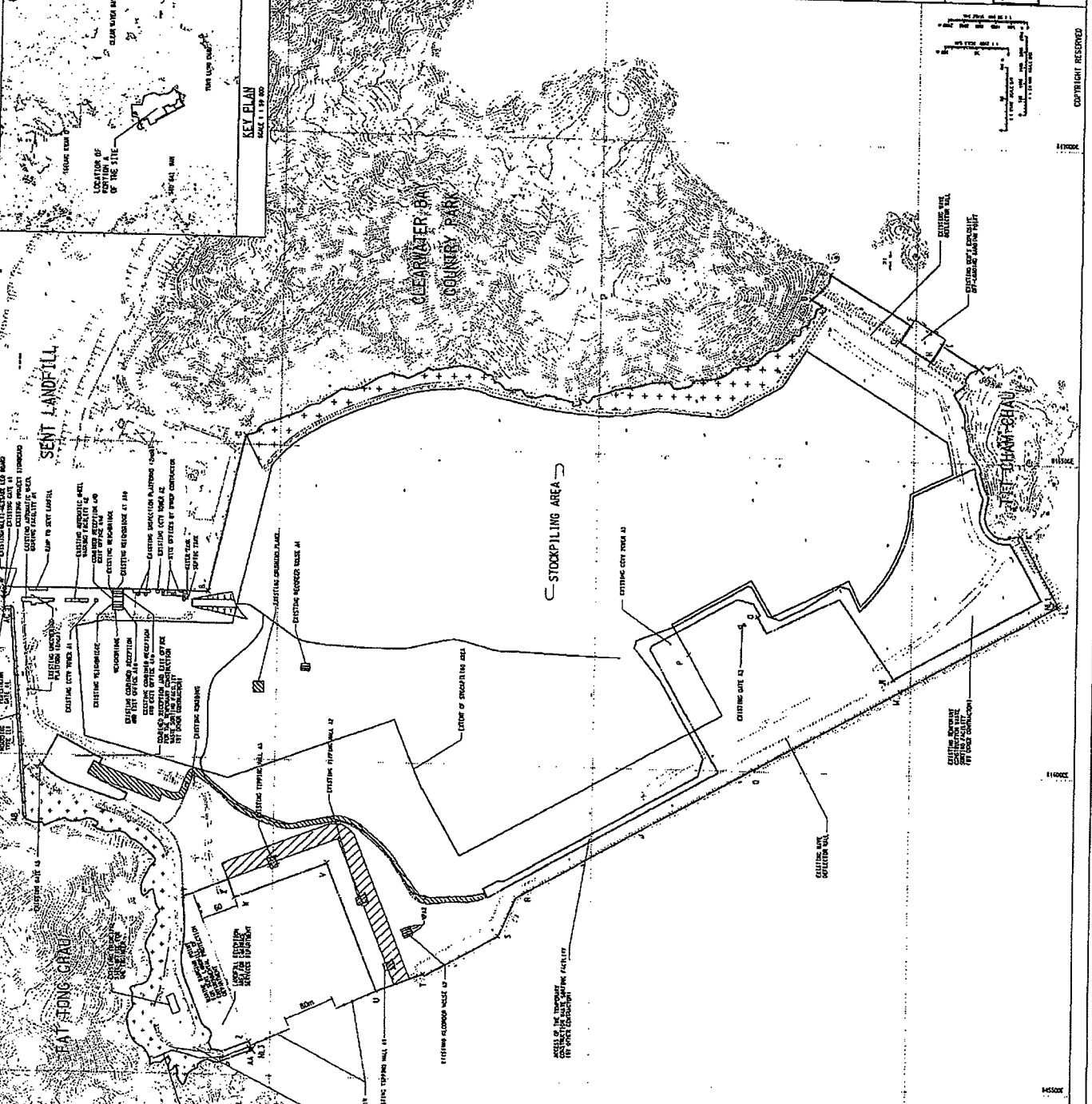
REVISION

NO.	DATE	DESCRIPTION	BY	CHKD.
1	10/10/2011	ISSUED FOR PERMIT	...	...
2	10/10/2011	...	...	...
3	10/10/2011	...	...	...
4	10/10/2011	...	...	...
5	10/10/2011	...	...	...
6	10/10/2011	...	...	...
7	10/10/2011	...	...	...
8	10/10/2011	...	...	...
9	10/10/2011	...	...	...
10	10/10/2011	...	...	...

PROJECT: TSEUNG KWAN O AREA 137  
 FILL BANK KWAR O AREA 137  
 GENERAL LAYOUT OF EXISTING FACILITIES

PROJECT NO: FM10056-6  
 DATE: 10/10/2011

DESIGNER: CIVIL ENGINEERING DEPARTMENT  
 CHECKER: CIVIL ENGINEERING DEPARTMENT



SCALE: 1:1000

SCALE: 1:1000

SCALE: 1:1000

SCALE: 1:1000

SCALE: 1:1000

SCALE: 1:1000

SCALE: 1:1000

SCALE: 1:1000

SCALE: 1:1000

SCALE: 1:1000

SCALE: 1:1000

SCALE: 1:1000

SCALE: 1:1000

SCALE: 1:1000



## **Appendix L**

### **Monitoring Schedule for the Coming Month**

**Contract No. CV/2009/02**  
**Handing of Surplus Public Fill**  
**Tseung Kwan O Area137**

**Time Schedule for Impact Water Quality Monitoring (WQM), Impact Air Monitoring (1-hr TSP & 24-hr TSP), Weekly Site Inspection (Weekly SI) and Impact Noise Monitoring (NM)**

**December 2011**

Sun	Mon	Tue	Wed	Thu	Fri	Sat
				1	2 <b><u>1-hr &amp; 24-hr TSP</u></b> <b>WQM</b> Mid-flood (12:30-13:30) Mid-ebb (17:30-18:30)	3
4	5 <b><u>1-hr TSP</u></b> <b>WQM</b> Mid-ebb (08:00-09:00) Mid-flood (14:00-15:00)	6	7 <b><u>Weekly SI</u></b> <b><u>1-hr TSP</u></b> <b>WQM</b> Mid-ebb (09:45-10:45) Mid-flood (15:00-16:00)	8 <b><u>24-h TSP</u></b>	9 <b><u>1-hr TSP x 2</u></b> <b>WQM</b> Mid-ebb (07:45-08:45) Mid-flood (12:00-13:00)	10
11	12 <b><u>1-hr TSP</u></b> <b>WQM</b> Mid-ebb (12:30-13:30) Mid-flood (16:30-17:30)	13	14 <b><u>Weekly SI</u></b> <b><u>1-hr &amp; 24-hr TSP</u></b> <b>NM</b> <b>WQM</b> Mid-flood (09:00-10:00) Mid-ebb (14:00-15:00)	15	16 <b><u>Weekly SI</u></b> <b><u>1-hr TSP</u></b> <b>WQM</b> Mid-flood (09:30-10:30) Mid-ebb (15:30-16:30)	17
18	19 <b><u>1-hr TSP</u></b> <b>WQM</b> Mid-flood (13:00-14:00) Mid-ebb (18:00-19:00)	20 <b><u>24-h TSP</u></b>	21 <b><u>Weekly SI</u></b> <b><u>1-hr TSP x 2</u></b> <b>WQM</b> Mid-ebb (09:00-10:00) Mid-flood (14:00-15:00)	22	23 <b><u>1-hr TSP</u></b> <b>WQM</b> Mid-ebb (11:30-12:30) Mid-flood (16:00-17:00)	24
25	26 <b><u>24-h TSP</u></b>	27	28 <b><u>Weekly SI</u></b> <b><u>1-hr TSP x 2</u></b> <b>WQM</b> Mid-flood (09:00-10:00) Mid-ebb (14:30-15:30)	29	30 <b><u>1-hr TSP</u></b> <b>WQM</b> Mid-flood (12:00-13:00) Mid-ebb (16:00-17:00)	31



東業德勤測試顧問有限公司  
ETS-TESTCONSULT LIMITED

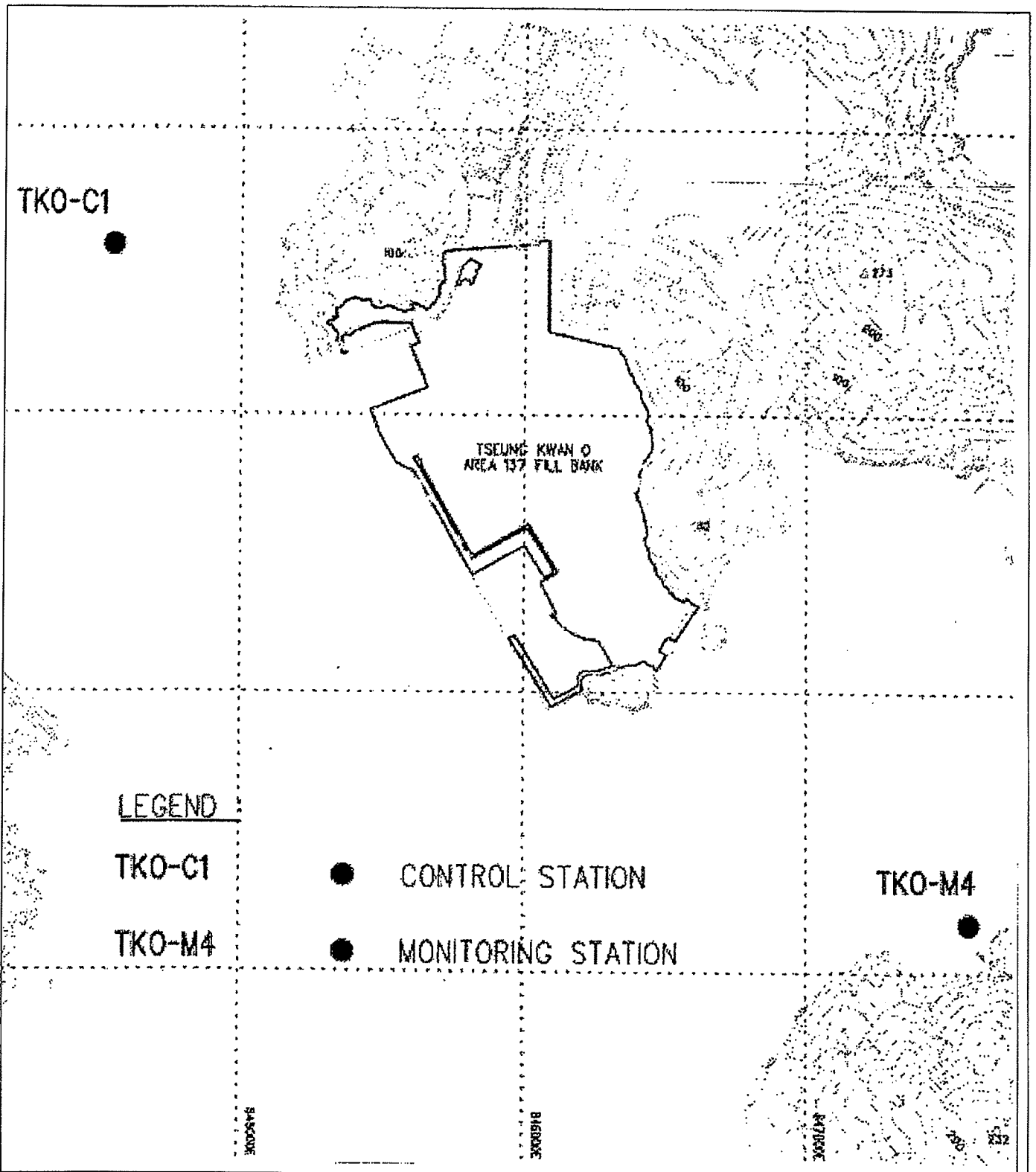
## **Appendix M**

### **Complaint Log**

## Complaint Logs

Log Ref.	Location	Received Date	Details of Complaint	Investigation / Mitigation Action	Status
001	Working Area of the Fill Bank	25 August 2010	Three complaints received on 06 and 08 July 2010 was forwarded by the EPD on 25 August 2010 (Ref No.: (3) in EP3/N08/RE/00013438-10) from a citizen against dust emission at working area of the Fill Bank which caused by no water spray. The complainant complained that the dust generated caused an environmental nuisance.	<p>In response to the complaint, EPD had taken site investigations on 12 July 2010. During the site investigation, some improvements in the situation were noted by EPD and EPD reminded the Contractor to implement appropriate dust control measures as suggested in the EIA report to minimize dust impact to the environment, such as increasing the frequency of watering and spraying the site area especially during dry weather.</p> <p>Besides, a complaint Investigation report of this event have prepared by ET. From the investigation report, it noted that water spraying in the Fill Bank was not sufficient during the weekly site inspection on 07 July 2010 but there was no exceedance in air quality on 07 and 08 July 2010. Nevertheless, in view of our observation on site, the Contractor was still urged to increase the frequency of watering in the Project site especially during dry weather condition in order to enhance the air quality of the Project site. During the subsequently weekly site inspection on 14 July 2010, no more dust emission was observed in the Project site. It believed that the Contractor had provided as much as dust control measures to mitigate the problem and the air quality was further improved.</p>	Closed
002	Working Area of the Fill Bank	20 September 2011	Two complaints received on 24 and 29 August 2011 was forwarded by the EPD on 20 September 2011 (Ref No.: (2) in EP3/N08/RE/00017553-11) from public against dust emission at TKO137 Fill Bank. The complainant complained that the dust generated caused an environmental nuisance.	<p>Refer the EPD site investigation, no excessive emission of dust was revealed from the TKO137 Fill Bank. However, the Contractor was reminded to take more effort on the dust depression measures in the site area.</p> <p>Besides, a complaint Investigation report of this event have prepared by ET. From the investigation report, it noted that no fugitive dust emission was observed at TKO137 Fill Bank during the weekly site inspection on 24 and 31 August 2011 and no air quality exceedance was recorded during the dust monitoring period from 24 to 31 August 2011. Generally, the Contractor has implemented dust control measures to reduce dust impact to the environment but some improvement should be carried out. The Contractor should take more effort on the frequency of watering on site especially during dry weather.</p>	Closed

## Figures

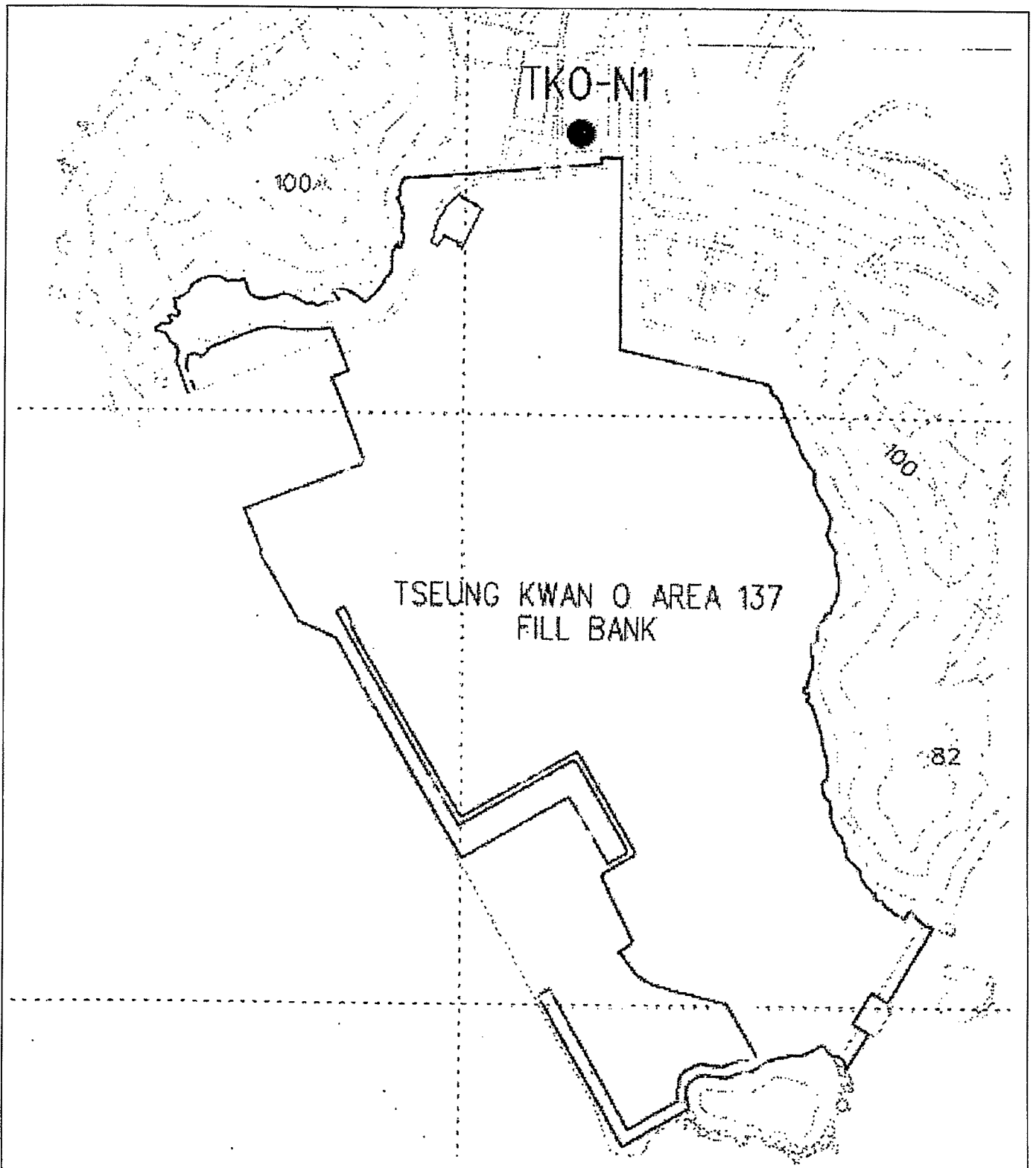


Contract No. CV/2009/02  
 Handling of Surplus Public Fill

Figure 1  
 Locations of Water Quality Monitoring Stations –  
 Tseung Kwan O Area 137 Fill Bank



東業德勤測試顧問有限公司  
 ETS-TESTCONSULT LIMITED



Contract No. CV/2009/02  
 Handling of Surplus Public Fill

Figure 2  
 Locations of Noise Monitoring Station –  
 Tseung Kwan O Area 137 Fill Bank



東業德勤測試顧問有限公司  
 ETS-TESTCONSULT LIMITED

