Highways Department

Contract No. HY/2007/14 Widening of Tuen Mun Road at Tsing Tin Interchange

Monthly Environmental Monitoring and Audit Report - July 2009

Revision 3

Certified by Environmental Team Leader
Coleman Ng
Ove Arup & Partners Hong Kong Ltd

Verified by Independent Environmental Checker
Antony Wong
Hyder Consulting Limited

*Subject to exclusion of noise monitoring results and bi-annual calibration for both sound level meter (B&K Type 2238) and acoustic calibrator (B&K Type 4231) which contradicts the verified Baseline Monitoring Report dated Sep 2008 for this project and manufacturer's recommendation of annual calibration.

Contents

			Page
Executive Summary			1
1	Environmental Status		3
	1.1	Construction Programme	3
	1.2	Work Undertaken During the Month	3
	1.3	Project Area, Sensitive Receivers and Environmental Monitoring Locations	4
	1.4	Stataus of Environmental Licensing and Permitting	6
2	Implementation Status		7
3	Air Monitoring		8
	3.1	Air Monitoring Requirements	8
	3.2	Air Monitoring Methodology	8
	3.3	Monitoring Results and Observations	10
4	Noise Monitoring		11
	4.1	Noise Monitoring Requirements	11
	4.2	Noise Monitoring Methodology	11
	4.3	Monitoring Results and Observations	12
5	Landscape and Visual Monitoring		14
	5.1	Landscape and Visual Impact Monitoring Requirements	14
	5.2	Audit Results	14
	5.3	Implementation Status of Consultation Phase Landscape and Visual Mitigation Measures	17
	5.4	Recommendations, Corrective Actions and Outstanding Issues	17
6	Waste Disposal		18
7	Environmental Performance		19
	7.1	Environmental Site Inspection	19
	7.2	Non-Compliance Record	19
	7.3	Complaint Record	19
	7.4	Notification of Summons and Successful Prosecution	19
	7.5	Review of Reasons of Non-Compliance	19
8	Future Key Issues		20
	8.1	Key Issues for the Coming Month	20
	8.2	Solid and Liquid Waste Management Status	20
	8.3	Effectiveness and Efficiency of Mitigation Measures	20
	8.4	Environmental Monitoring Program for the Forth-coming Month	20
9	Conclusions and Recommendations		21
	9.1	Conclusions	21
	9.2	Recommendations	21

10 Reference 21

Figures

Figure 1-1 Locations of the major construction activities

Figure 1-2 Site location plan

Figure 1-3 Location of environmental sensitive receivers and monitoring stations

Tables

Table 1-1 Major construction activities in July 2009

Table 1-2 Contacts of key environmental staff

Table 1-3 Summary of impact air quality and noise monitoring stations

Table 1-4 Summary of environmental licensing and permit status

Table 3-1 TSP monitoring parameters and frequency

Table 3-2 Action and Limit Levels for air quality

Table 3-3 Air quality equipment list for the air quality monitoring

Table 3-4 Summary of impact air quality monitoring results for July 2009

Table 4-1 Construction noise Monitoring parameters and frequency

Table 4-2 Action and Limit levels for construction noise

Table 4-3 Noise equipment list for noise monitoring

Table 4-4 Summary of impact noise monitoring in the reporting month

Table 5-1 Status of tree transplantation

Table 5-2 Status of forty trees to be affected during the construction stage

Table 6-1 Estimated amounts of waste generated in reporting month

Table 6-2 Actual amounts of waste generated in previous month (June 2009)

Table 7-1 Key findings of weekly environmental site audit in the reporting month

Table 8-1 Tentative programme of construction works

Appendices

Appendix A

Construction Programme

Appendix B

Calibration Spreadsheets of the High Volume Samplers and Calibration Certificate of Calibration Kit

Appendix C

Impact Air Monitoring Results

Appendix D

Wind Data

Appendix E

Calibration Certificate of Sound Level Meter and Acoustical Calibrator

Appendix F

Impact Noise Monitoring Results

Appendix G

Updated Summary of Environmental Mitigation Implementation Schedule

Appendix H

Monthly Summary Waste Flow Table

Appendix I

Environmental Monitoring Programme for Coming Months

Executive Summary

This is the tenth monthly Environmental Monitoring and Audit (EM&A) report prepared by Ove Arup & Partners Hong Kong Limited (Arup), the designated Environmental Team (ET), for the Project "Widening of Tuen Mun Road at Tsing Tin Interchange". This report presents the results of EM&A works conducted in the month of July 2009.

In the reporting month, the following activities took place for the Project:

- Site clearance;
- Construction of noise barrier;
- Fabrication of sign gantry;
- Road pavement and drainage for widen lane ;
- Drainage & road re-construction;
- Existing underground utilities (UU) lowering; and
- Re-compaction of fill slope.

Monitoring of 1-hour and 24-hour Total Suspended Particulates (TSP) and noise during non-restricted hours was performed and the results were checked and reviewed. Site audits were conducted on weekly basis. The implementation of the environmental mitigation measures, Event and Action Plans and environmental complaint handling procedures were checked.

Impact monitoring was carried out at three sensitive receivers including AM1(a), AM3(a) and TLLF(a) during the reporting month.

Environmental Monitoring Works – Breaches of Action and Limit Levels

Air Quality

All measured 1-hour and 24-hour TSP concentrations in the reporting month were below the Action and Limit (AL) Levels.

Noise

Three (3) limit level exceedance for noise measurement during non-restricted hours were recorded on 8, 14 and 20 July 2009. Based on field observations, it was revealed that the exceedances were mainly caused by traffic vehicles along Tuen Mun Road. It was therefore concluded that the noise exceedance was not related to the construction activities. No further actions were considered to be required. No night works were carried out during the reporting month.

Landscape and Visual Audit

In accordance with the Clause 2.7 of the EP, seven numbers of trees within the site shall be transplanted to their designed transplanted locations prior to the operational phase of the Project.

Four (tree no. 1, 16, 35 and 169) out of the seven trees were fell prior to the commencement of the construction due to typhoon and tree no. 63 was dead after transplanting in March 2009. Interim transplanting of one tree (tree no. 411) was completed and one tree (tree no. 69) was relocated to new transplanting location in April 2009.

In accordance with Tree Assessment Schedule in Appendix 10.1 of the EIA Report, forty-seven trees of LR1 and LR2, including the seven trees mentioned above, would be affected as a result of the construction works. In the reporting period, these forty trees have been removed. Twenty-eight of them were already felled. In order to minimize the quantities of felled trees, the remaining twelve trees were transplanted to Siu Lang Shui Road as agreed by LCSD and ER. No significant change on their status was noted during the reporting period.

Thirty-five numbers of trees, which shall be retained in the site according to the Tree Assessment Schedule in Appendix 10.1 of the EIA Report, were damaged due to the typhoons prior to the commencement of the construction.

The design, implementation and maintenance of landscape and mitigation measures, listed in Table 8.2 of the EM&A manual, were checked during the monthly site audit. No non-compliance has been triggered. .

Waste Disposal

Inert C&D materials with estimated amount of 490 m^3 were generated in the reporting month and were disposed of at public fill. It was advised from the Contractor that determination of the actual amount of waste generation is still in progress so the relevant information will be presented on the next EM&A report.

Environmental Licensing and Permitting

Permits or licenses granted to the Project included the Environmental Permit of the Project (EP-302/2008/B), Discharge License under WPCO (EP760/425/013454/I), Construction Noise Permit under NCO (GW-RW0044-09), Chemical Waste Producer Registration under WDO (WPN5111-425-C1186-09).

Environmental Auditing

A total of 5 environmental site audits were conducted on a weekly basis in July 2009. No non-conformance to the environmental requirements was identified during the reporting period.

Complaint Log

No complaints in relation to the environmental issues was made against the Project in the reporting period.

Notifications of Summons and Successful Prosecutions

No summonses or prosecutions related to the environmental issues was made against the Project in the reporting period.

Reporting Changes

There were no reporting changes in the reporting month.

Future Key Issues

Key environmental issues to be considered in the forth-coming month include dust generation from activities on-site, noise impact from operating equipment and night works activities, uncontrolled water discharge into nearby water body, storage and using of chemicals/fuel and chemical waste/waste oil on site, disposal of construction waste and tree maintenance. Attention shall be paid to environmental issues identified in EIA report and weekly site audit. Mitigation measures recommended in EIA report and Mitigation Measure Implementation Schedule shall be fully implemented.

1 Environmental Status

1.1 Construction Programme

An up-to-date 3-month rolling construction programme to August 2009 is attached in **Appendix A**.

The construction activities were carried out together with all necessary mitigation measures stipulated in the EIA report.

1.2 Work Undertaken During the Month

The major construction activities carried out by the Contractor in the reporting month are summarised in **Table 1-1**. Locations of the construction activities are illustrated in **Figure 1-1**. Contacts of key environmental staff of the Project are shown in **Table 1-2**.

Table 1-1 Major construction activities in July 2009

Construction Activities	Location	Daily Excavation Rate
Site clearance	Whole Site Area	Range: 0 to 21 m^3
Construction of noise barrier	Whole Site Area	
Fabrication of sign gantry	Whole Site Area	
Road pavement and drainage for widen lane	Whole Site Area	
Drainage & road re-construction	Whole Site Area	
Existing underground utilities (UU) lowering	Whole Site Area	
Re-compaction of fill slope	Whole Site Area	Not applicable

Figure 1-1 Locations of the major construction activities

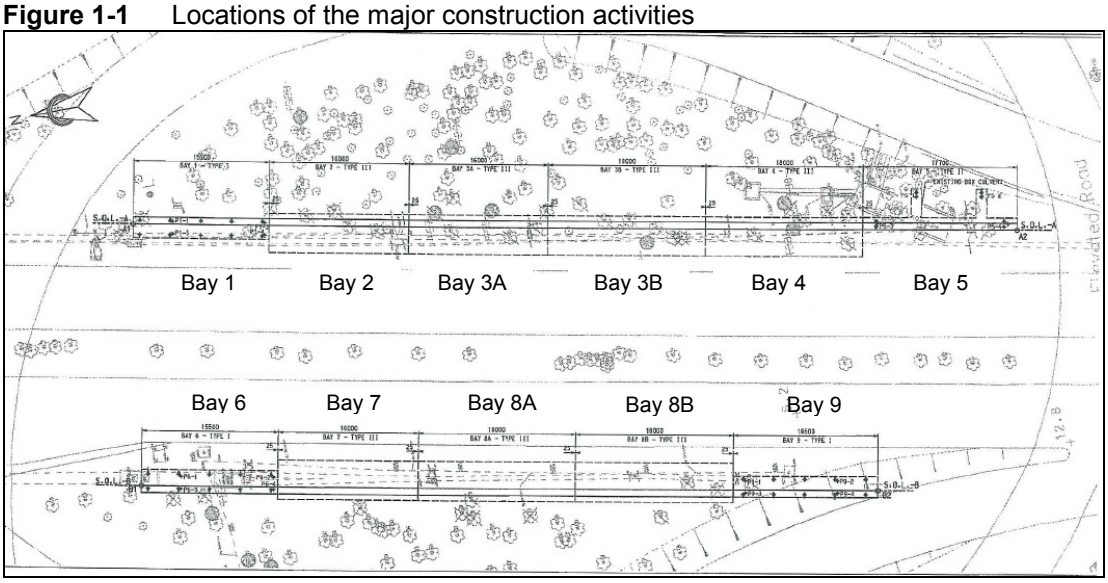

Table 1-2 Contacts of key environmental staff

Organization	Name	Telephone
Environmental Protection Department		
Environmental Protection Officer (Strategic Assessment)22	Thomas To	2835 1103
Engineer's Representative		
Highways Department		
Senior Engineer	K.C. Lai	2762 4951
Independent Environmental Checker		
Hyder Consulting Ltd		
Senior Environmental Consultant	Antony Wong	2911 2744
Environmental Team		
Ove Arup & Partners Hong Kong Ltd		
Environmental Team Leader	Coleman Ng	2268 3097
Contractor		
China Harbour Engineering Company Limited		
Project Manager	Eric Wu	9786 8630
Site Agent	Gordon Ng	9203 7503
Project Engineer	Jeffery Wong	6070 0143
Safety and Environmental Officer	Brian Cheung	5168 7867
Environmental Supervisor	W.P. Wong	9876 2132

1.3 Project Area, Sensitive Receivers and Environmental Monitoring Locations

The project area and the location of the sensitive receivers and monitoring stations are shown in **Figures 1-2 and 1-3** respectively, while **Table 1-3** shows the detail correspondences of monitoring stations.

Figure 1-2 Site location plan

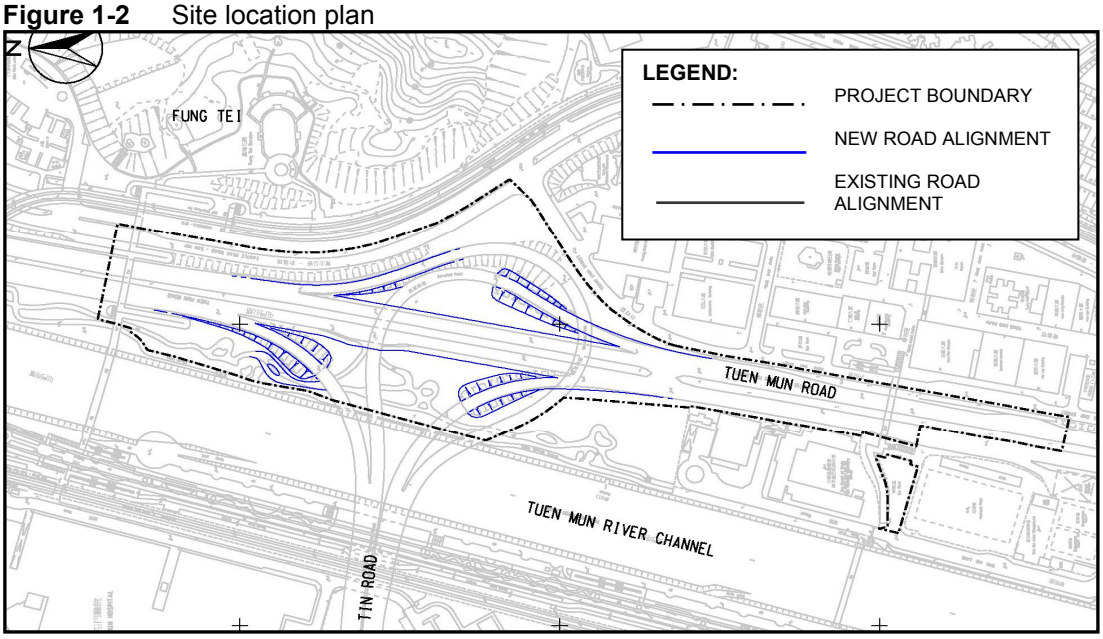

Figure 1-3 Location of environmental sensitive receivers and monitoring stations

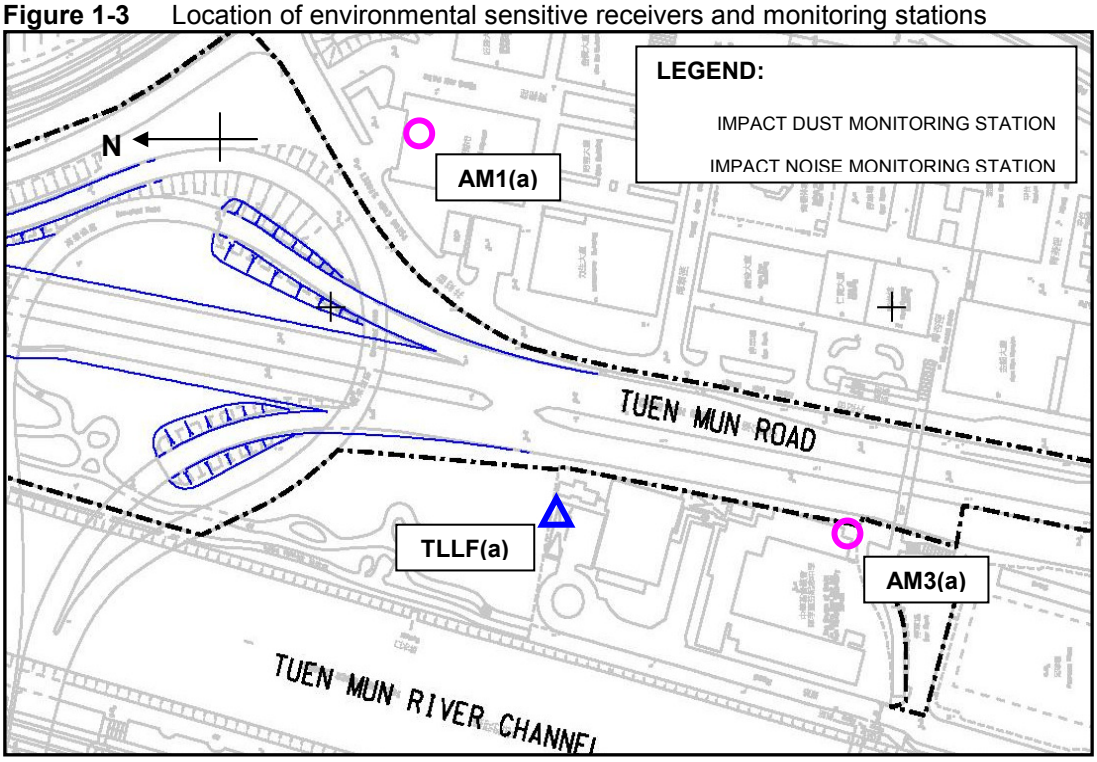

Table 1-3 Summary of impact air quality and noise monitoring stations

ID	Premise	Address	Monitoring Location Detail
Air			
AM1(a)	Kwong Choi Market	2 Tsing Min Path	Roof-top of the market office at the market garden
AM3(a)	The Church of Christ in China Tam Lee Lai Fun Memorial Secondary School	10 San Wo Lane	Ground-floor garden at the corner of the school
Noise			
TLLF(a)	The Church of Christ in China Tam Lee Lai Fun Memorial Secondary School	10 San Wo Lane	Car park of the school, facing to the construction area.

1.4 Status of Environmental Licensing and Permitting

All permits/licences inspected in the reporting month are summarised in **Table 1-4**. They are all properly kept by the contactor at their site office.

Table 1-4 Summary of environmental licensing and permit status

Types of Permits / Licenses	Reference No.	Valid from	Valid to
Environmental Permit	EP-302/2008 EP-302/2008/A EP-302/2008/B	19 February 2008 25 March 2008 15 April 2009	Superseded Superseded N/A
Notification of Construction Work under APCO	001031161	N/A	N/A
Discharge Licence under WPCO	EP760/425/013454/I	1 August 2008	31 August 2013
Construction Noise Permit	GW-RW0044-09	20 February 2009	19 August 2009
Chemical Waste Producer Registration	WPN5111-425-C1186-09	17 July 2008	N/A
Billing account for disposal of construction waste	7007413	N/A	N/A

2 Implementation Status

During weekly site inspections, the environmental protection, and pollution control/mitigation measures in accordance with the requirements stipulated in the EIA report were observed. Here below summarises the key observations and ET's corresponding recommendations while the Contractor's response and follow-up status are described in Section 7.1.

Waste / Chemical Waste Management

- The Contractor was reminded to clean the fallen trees due to typhoon as soon as possible.

General Management

- The Contractor was reminded to resume the operation of wheel washing plant.

3 Air Monitoring

3.1 Air Monitoring Requirements

Monitoring Parameters

Air quality monitoring shall be measured in terms of the TSP levels for both 24-hour and 1-hour periods.

Monitoring Frequency

Dust monitoring was carried out during the reporting month. The monitoring parameters and frequency are summarised in **Table 3-1**.

Table 3-1 TSP monitoring parameters and frequency

Parameters	Monitoring Frequency	Time Period	No. of Measurement at each Location
24-hour TSP	Once every six days	0000 – 2400	1
1-hour TSP	Three times every six days	0700 – 1900	1

Monitoring Locations

In accordance with the EM&A Manual and the subsequent Baseline Report, two air quality monitoring locations during construction stage are required, namely:

(i) Kwong Choi Market at 2 Tsing Min Path (AM1(a)); and

(ii) The Church of Christ in China Tam Lee Lai Fun Memorial Secondary School at 10 San Wo Lane (AM3(a)).

Wind Monitoring

Wind monitoring data including wind speed and wind directions shall be collected from Hong Kong Observatory – Tuen Mun Wind Monitoring Station.

Environmental Quality Performance Limits

The monitoring results will be checked against the Action and Limit levels described in the Baseline Report, of which they are excerpted and summarised in **Tables 3-2**.

Table 3-2 Action and Limit levels for air quality

Level	Air Monitoring Stations			
	AM1(a)		AM3(a)	
	1-hour TSP	24-hour TSP	1-hour TSP	24-hour TSP
Action Level, $\mu g/m^3$	323	161	305	168
Limit Level, $\mu g/m^3$	500	260	500	260

3.2 Air Monitoring Methodology

3.2.1 Monitoring Equipment

High Volume Sampler (HVS) was used to monitor the 24-hour and 1-hour TSP. **Table 3-3** shows the equipment used for the air quality monitoring.

Table 3-3 Air quality equipment list for the air quality monitoring

Equipment	Manufacturer & Model No	Measurement Parameter	Quantity
High Volume Sampler	GS-2310105 & TE-5170	1- hour and 24-hour TSP	2
Fibreglass Filter	G810		40
HVS Calibration Kit	GMW-2535		1

3.2.2 Maintenance and Calibration

The HVSs and their accessories were frequently checked and maintained in accordance with the manufacturer's operation and maintenance manual. The maintenance included checking of supporting screen and gasket, as well as routine replacement of motor carbon brushes for the blower motor. The power cords and power supply were checked each time before sampling to ensure proper operation.

The HVSs were calibrated at 2-month intervals using GMW-2535 calibration kit which is re-calibrated by the manufacturer after one year of use. The calibration spreadsheets of the HVS and calibration certificate of the calibration kit are provided in **Appendix B**.

3.2.3 Monitoring Procedures

Specifications of the HVS are as follows:

- 0.6 – 1.7 m^3/min (20 – 60SCFM);
- Equipped with a timing/control device with +/- 5 minutes accuracy for 24 hours operation;
- Installed with elapsed time meter with +/- 2 minutes accuracy for 24 hours operation;
- Capable of providing a minimum exposed area of 406 cm^2 (63in^2);
- Flow control accuracy: +/-2.5% deviation over 24-hr sampling period;
- Equipped with a shelter to protect the filter and sampler;
- Incorporated with an electronic mass flow rate controller or other equivalent devices;
- Equipped with a flow recorder for continuous monitoring;
- Provided with a peaked roof inlet;
- Incorporated with a manometer;
- Able to hold and seal the filter paper to the sampler housing at horizontal position;
- Easy to change the filter; and
- Capable of operating continuously for 24-hour period.

The HVSs were equipped with an electronic mass flow controller and calibrated against a traceable standard at regular intervals. All equipment, calibration kit and filter papers were clearly labelled.

The relevant data including temperature, pressure, weather conditions, elapsed-time meter reading for the start and stop of the sampler, identification and weight of the filter paper, and other special phenomena observed and work progress of the concerned site were recorded.

A HOKLAS accredited laboratory (ALS Technichem (HK) Pty Ltd (HOKLAS no.: 066)), in accordance with their standard QA/QC procedures, with constant temperature and humidity control as well as equipped with necessary measuring and conditioning instruments to handle the 1-hour and 24-hour TSP samples was employed for sample analysis, and equipment calibration and maintenance. Filter papers of size 8"x10" were labelled before sampling. They were inspected clean with no pin holes and conditioned in a humidity controlled chamber for over 24-hr and be pre-weighed before use for the sampling.

After 1-hour and 24-hour sampling, the filter papers loaded with dust were kept in a clean and tightly sealed plastic bag, and then returned to the laboratory for reconditioning in the humidity controlled chamber followed by accurate weighing by an electronic balance with readout down to 0.1 mg. All the collected samples were kept in a good condition for 6 months before disposal.

3.3 Monitoring Results and Observations

3.3.1 Weather Condition

No adverse weather conditions, in particular adverse wind speed & wind direction and fog & rain that may significantly affect or invalidate the collected monitoring data, were registered during the reporting period.

3.3.2 Air Quality Monitoring Results

Monitoring of 1-hour TSP was conducted at all monitoring stations on 2, 8, 14, 20 and 25 July 2009, while monitoring of 24-hour TSP was conducted on 3, 9, 15, 21 and 27 July 2009. All monitoring data and graphical presentation of the monitoring results are provided in **Appendix C** and are summarised in **Table 3-4**. The graphical presentation of the monitoring results over past four months (April to July 2009) are provided in **Appendix C**. Wind data during the reporting period is presented in **Appendix D**.

Table 3-4: Summary of impact air quality monitoring results for July 2009

Location	Average 1-hr TSP Concentration, μg/m^3 (Range)	Average 24-hr TSP Concentration, μg/m^3 (Range)
AM1(a)	18 (7 – 40)	28 (17 – 52)
AM3(a)	10 (3 – 20)	32 (25 – 46)

All measured 1-hour and 24-hour TSP concentrations in the reporting month were below the Action/Limit Level. No exceedance of action and limit level was found.

3.3.3 General Observations

Major construction works including sheet pile installation for fill slope re-compaction, road re-construction and noise barriers construction were implemented during the reporting month.

Observable dust generation from activities on-site, such as vehicular movements along unpaved area, excavation and demolition, had been noticed at the monitoring location during the air monitoring period.

4 Noise Monitoring

4.1 Noise Monitoring Requirements

Monitoring Parameters

Construction noise shall be measured in terms of the A-weighted equivalent continuous sound pressure level (L_{eq}). L_{10} and L_{90} shall also be recorded as supplementary reference information for data auditing.

Monitoring Frequency

Noise measurements shall be conducted on a weekly basis. The monitoring time periods, monitoring parameters and frequency are summarised in **Table 4-1**.

Table 4-1 Construction noise monitoring parameters and frequency

Time Period (when construction activity is found)	Parameters	Monitoring Frequency	No. of Measurement at each Location
Between 0700-1900 hours on normal weekdays	$L_{eq(30\ min)}$	Once per week	1
Between 1900-2300 hours on normal weekdays	$L_{eq(5\ min)}$*		3 (consecutive)*
Between 2300-0700 hours of next day			
Between 0700-1900 hours on holidays			

* If works are to be carried out during restricted hours, the conditions stipulated in the Construction Noise Permit (CNP) issued by the Noise Control Authority have to be followed.

Monitoring Location

In accordance with the EM&A Manual and the subsequent Baseline Report, one noise monitoring location during construction stage is required, namely:

(i) The Church of Christ in China Tam Lee Lai Fun Memorial School at 10 San Wo Lane (TLLF(a)).

Environmental Quality Performance Limits

The monitoring results will be checked against the Action and Limit levels described in the Baseline Report, of which they are excerpted and summarised in **Tables 4-2**.

Table 4-2 Action and Limit levels for construction noise

Time Period	Action Level	Limit Level dB(A)
0700 - 1900 hours on normal weekdays	When one documented complaint is received	70 / 65 (Note 1)
0700 - 2300 hours on holiday; and 1900 – 2300 hours on all other days		70 (Note 2)
2300 – 0700 hours of next day		55 (Note 2)

Notes:

1. For normal day-time working hours, the noise criteria are 70 dB(A) and 65 dB(A) for normal reaching periods and examination period respectively.
2. If works are to be carried out during restricted hours, the conditions stipulated in the Construction Noise Permit (CNP) issued by the Noise Control Authority have to be followed.

4.2 Noise Monitoring Methodology

4.2.1 Monitoring Equipments

Noise level was measured by a Sound Level Meter (SLM) in terms of A-weighted equivalent continuous sound pressure level. L_{eq}, L_{10} and L_{90} were recorded as supplementary information for data auditing. **Table 4-3** shows the equipment list of the noise monitoring.

Table 4-3 Noise equipment list for noise monitoring

Equipment	Manufacturer & Model No.	Serial no.	Precision Grade	Qty.
Integrated SLM	Brüel & Kjær 2238	2562763	IEC 651 Type 1 IEC 804 Type 1	1
½" free-field microphone	Brüel & Kjær 4188	2658599		1
Windshield	Brüel & Kjær UA0237	N/A		1
Acoustical calibrator	Brüel & Kjær 4231	2314016	IEC 942 Type 1	1

4.2.2 Maintenance and Calibration

The SLM and calibrator in compliance with the International Electrotechnical Commission (IEC) Publication 651:1979 (Type 1) specifications as referenced in the Technical Memorandum on Noise from Construction Work other than Percussive Piling (GW-TM) was used. The calibration certificates for the noise equipments are provided in **Appendix E**.

SLM complying with the standards of IEC 651 (Fast, Slow, Impulse rms detector tests) and IEC 804 (L_{eq} functions) and acoustical calibrator model no. 4231 complying with IEC 942 were adopted for the noise measurement. The SLM is calibrated by its manufacturer due to its newly purchased nature. Upon expiry of calibration, both equipments will be calibrated in-house using Brüel & Kjær (B&K) calibrator model no 4226 while the calibration frequency will not exceed 2 years. The 4226 calibrator is annually calibrated by its manufacturer under the accreditation of United Kingdom Accreditation Service. The in-house calibration that has been undertaken can be traced back to the National Physical Laboratory. The calibration certificates for the noise equipments are given in **Appendix E**.

4.2.3 Monitoring Procedures

- The SLM and battery were checked to ensure that they are in proper condition. The SLM was set on a tripod at 1.2m above ground and at least 1m from the exterior of the building façade;
- Before conducting the measurement, the SLM was calibrated by an acoustical calibrator;
- Measurement parameter was set to A-weighted sound pressure level. The time weighting was set in fast response and the time period of measurement at 30 minutes;
- Wind speed was checked during noise monitoring to ensure the steady wind speed does not exceed 5m/s, or wind with gusts does not exceed 10m/s;
- Any abnormal conditions that generated intrusive noise during the measurement was recorded on the field record sheet;
- After each measurement, the equivalent continuous sound pressure level (L_{eq}), L_{10} and L_{90} were recorded on the field record sheet;
- After conducting the measurement, the SLM was calibrated by an acoustical calibrator; and
- The SLM was re-calibrated by the acoustical calibrator to confirm that there is no significant drift of reading. Measurements shall be accepted as valid only if the calibration levels before and after the noise measurement agrees to within 1.0 dB.

4.3 Monitoring Results and Observations

4.3.1 Weather Condition

The weather condition was mainly sunny during the noise monitoring period in the reporting month.

4.3.2 Noise Monitoring Results

Non-restricted Hours

Monitoring of the construction noise level was conducted during non-restricted hours on 2, 8, 14, 20 and 31 July 2009 at TLLF(a). All monitoring data and graphical presentation of the monitoring results are provided in **Appendix F** and are summarised in **Table 4-4**. The graphical presentation of the monitoring results over past four months (April to July 2009) are also provided in **Appendix F.**

Table 4-4 Summary of impact noise monitoring in the reporting month

Date	Set	Start Time	End Time	Baseline* (Same period of the Day-time) Leq (30-min), dB(A)	Impact Monitoring Result* Leq (30-min), dB(A)	Impact Noise* after baseline correction Leq (30-min), dB(A)	Limit Level dB(A)
2-Jul-09	First	13:00	13:30	74	69	/	70
8-Jul-09	First	14:20	14:50	74	74	/	
	Second	14:55	15:25	74	73	/	
14-Jul-09	First	09:05	09:35	74	72	/	
	Second	09:55	10:25	74	72	/	
20-Jul-09	First	09:10	09:40	74	72	/	
	Second	09:55	10:25	74	71	/	
31-Jul-09	First	16:00	16:30	74	70	/	

Note(*): Façade correction was included.

Restricted Hours

No night works were carried out during the reporting month.

4.3.3 Exceedance of Limit Levels for Construction Noise

Three limit level exceedance for noise measurement during non-restricted hours were recorded on 8, 14 and 20 July 2009. On-site observations during the noise monitoring revealed that the noise source was mainly the traffic noise along Tuen Mun Road although it was also observed that the Contractor was undertaking the noise barriers construction works.

Together with the on-site observations and interpretation from the monitoring results, construction noise was considered insignificant and below the noise limit level. It was therefore concluded that the noise exceedance was not related to the construction activities. No further actions were applicable. It was however recommended that the Contractor shall maintain the existing practices stipulated in the EIA report in order to minimise the potential noise impact in future.

4.3.4 General Observations

The construction site had been under normal operation during the noise monitoring period and no unusual operation was observed. Traffic noise had been noticed at the monitoring location during the noise monitoring period.

5 Landscape and Visual Monitoring

5.1 Landscape and Visual Impact Monitoring Requirements

Monitoring Requirement

In accordance with the EM&A Manual, a landscape auditor, as a member of the ET, is responsible for conducting the baseline review and monitoring the implementation of the landscape and visual mitigation measures during construction phase in accordance with the EIA report. Purposes of the review are:

- to check the status of the landscape resources within, and immediately adjacent to, the construction sites and works areas;
- to determine whether any change has occurred to the status of the landscape resources since the EIA;
- to determine whether amendments in the design of the landscape and visual mitigation measures are required for those changes; and
- to recommend any necessary amendments to the design of the landscape and visual mitigation measures.

The design, implementation and maintenance of landscape and visual mitigation measures shall be checked monthly to ensure that they are fully required. Any potential conflicts between the proposed landscape measures and any other project works or operational requirements shall also be recorded for the Contractor to resolve in early stage, without compromising the intention of the mitigation measures.

Monitoring Parameters

The components of assessed parameter of landscape resource is summarised below:

- Landscape Resource along the roadside planting at Tsing Tin Interchange (LR1); and
- Landscape Resource at Castle Peak Road (San Hui) Park (LR2).

Audit Frequency

The landscape and visual monitoring and audit shall be undertaken once a month throughout the construction period and operational phase.

Audit Location

The landscape and visual monitoring and audit shall be conducted throughout the entire site area.

5.2 Audit Results

In the reporting month, landscape and visual site audit in accordance with the requirements stipulated in the EM&A manual was conducted on 23 July 2009.

In accordance with the Clause 2.7 of the EP, seven numbers of trees (tree no. 1, 16, 35, 63, 69, 169 and 411) within the site shall be transplanted to their designed transplanted locations prior to the operational phase of the Project. Tree no.63 was dead after transplanting in March 2009 and tree no. 69 had been transplanted to new transplanting location in April 2009. Status of other six trees was no significant change during the reporting period and their respective mitigation measures was described in the previous monthly EM&A report. Status of the trees including their respective mitigation measures is summarised in **Table 5-1**.

Table 5-1 Status of tree transplantation

Tree no.	Location	Botanical Name		Status	Measures
1	LR1	*Melaleuca quinquenervia*	白千層	Fell by Typhoon	To be compensated by a tree at designated

Tree no.	Location	Botanical Name		Status	Measures
					location
16	LR1	*Melaleuca quinquenervia*	白千層	Fell by Typhoon	To be compensated by a tree at designated location
35	LR1	*Melaleuca quinquenervia*	白千層	Fell by Typhoon	To be compensated by a tree at designated location
63	LR1	*Gossampinus malabarica*	木棉	Dead after transplanting	To be compensated by a tree at designated location
69	LR1	*Melia azedarach*	森樹	Completion of relocation to new transplanting location	Not applicable
169	LR2	*Melaleuca quinquenervia*	白千層	Fell by Typhoon	To be compensated by a tree at designated location
411	LR2	*Melaleuca quinquenervia*	白千層	Completion of interim transplant within the site	To be transplanted at designated location

In accordance with Tree Assessment Schedule in Appendix 10.1 of the EIA Report, forty-seven trees of LR1 and LR2 would be affected as a result of the construction works. Seven of them, as described above, were proposed to be transplanted to their designated locations before operational phase, while the remaining forty trees were proposed to be felled during the construction phase. No significant change on their status was noted during the reporting period.

Compensatory planting of forty-seven number of trees prior the operational phase, as required in the Clause 2.8 of the EP, will be carried out after the consultation by LCSD. Observations during the monthly inspection summarized in **Table 5-2**.

Table 5-2 Status of forty trees to be affected during the construction stage

ID No.	Tree affected			Current Status
	No.	*Botanical Name*		
LR1	9	*Acacia confusa*	台灣相思	Transplanted to Siu Lang Shui Road
	10	*Acacia confusa*	台灣相思	Transplanted to Siu Lang Shui Road
	15	*Acacia confusa*	台灣相思	Transplanted to Siu Lang Shui Road
	17	*Acacia confusa*	台灣相思	Felled
	31	*Acacia confusa*	台灣相思	Felled
	32	*Acacia confusa*	台灣相思	Felled
	33	*Hibiscus tiliaceus*	黃槿	Felled
	34	*Hibiscus tiliaceus*	黃槿	Felled
	45	*Acacia confusa*	台灣相思	Felled
	46	*Thevetia peruviana*	黃花夾竹桃	Felled by Typhoon
	47	*Acacia confusa*	台灣相思	Felled
	48	*Hibiscus tiliaceus*	黃槿	Transplanted to Siu Lang Shui Road

ID No.	Tree affected			Current Status
	No.	*Botanical Name*		
	49	*Acacia confusa*	台灣相思	Felled
	50	*Hibiscus tiliaceus*	黃槿	Transplanted to Siu Lang Shui Road
	51	*Hibiscus tiliaceus*	黃槿	Transplanted to Siu Lang Shui Road
	52	*Hibiscus tiliaceus*	黃槿	Felled
	53	*Acacia confusa*	台灣相思	Transplanted to Siu Lang Shui Road
	54	*Hibiscus tiliaceus*	黃槿	Transplanted to Siu Lang Shui Road
	55	*Hibiscus tiliaceus*	黃槿	Felled
	56	*Hibiscus tiliaceus*	黃槿	Transplanted to Siu Lang Shui Road
	57	*Hibiscus tiliaceus*	黃槿	Transplanted to Siu Lang Shui Road
	58	*Acacia confusa*	台灣相思	Felled
	59	*Hibiscus tiliaceus*	黃槿	Transplanted to Siu Lang Shui Road
	60	*Acacia confusa*	台灣相思	Felled
	61	*Melaleuca quinquenervia*	白千層	Transplanted to Siu Lang Shui Road
	62	*Acacia confusa*	台灣相思	Felled
	64	*Hibiscus tiliaceus*	黃槿	Felled
	65	*Melia azedarach*	森樹	Felled
	293	*Hibiscus tiliaceus*	黃槿	Felled
LR2	155	*Acacia confusa*	台灣相思	Felled
	156	*Acacia confusa*	台灣相思	Felled
	163	*Melaleuca quinquenervia*	白千層	Felled
	165	*Acacia confusa*	台灣相思	Felled
	167	*Acacia confusa*	台灣相思	Felled
	168	*Acacia confusa*	台灣相思	Felled
	170	*Hibiscus tiliaceus*	黃槿	Felled
	171	*Hibiscus tiliaceus*	黃槿	Felled
	172	*Acacia confuse*	台灣相思	Felled
	173	*Acacia confuse*	台灣相思	Felled
	174	*Acacia confuse*	台灣相思	Felled

Thirty-five numbers of trees, which shall be retained in the site according to the Tree Assessment Schedule in Appendix 10.1 of the EIA Report, were damaged due to the typhoons prior to the commencement of the construction.

Based on the updated information provided by the contractor and the site inspections, no significant change on the tree status was noted during the reporting month.

5.3 Implementation Status of Consultation Phase Landscape and Visual Mitigation Measures

The design, implementation and maintenance of landscape and mitigation measures, listed in Table 8.2 of the EM&A manual, were checked during the monthly site audit. No non-compliance has been triggered. Summary of the implementation status of Construction Phase Landscape and Visual Mitigation Measures is presented in the Environmental Mitigation Implementation Schedule (EMIS) in **Appendix G**.

5.4 Recommendations, Corrective Actions and Outstanding Issues

The recommendations, corrective actions or outstanding issues in relation with the landscape and visual monitoring are as follows:

- Tree Survey and Felling Plans and Tree Schedule should be revised in accordance with actual conditions on site, such as tree location and missing trees, for future monitoring;
- The Contractor was reminded to properly store, segregate and dispose of the felled trees;
- The Contractor was reminded to water and fertilise the trees regularly and submit the records of the works to RE;
- When retained trees were prone to be disturbed by nearby construction works, protective fencing should be erected around the trees before commencement of works;
- Where construction of protective fencing was impractical, the trunks of retained trees should be protected from abrasion by wrapping with hessian sacking, and strapping with pallet timbers secured with wire;
- Any debris and wood produced as a result of pruning, felling and cavity work performed on trees should be collected and removed from site properly; and
- The Contractor was reminded to keep 7m protect zone and properly fenced for tree no.69;
- The Contractor was reminded to avoid trunks damage during the construction works and, takes the proper remedial measures immediately and tree protection when damage was observed; and
- The Contractor was reminded to avoid the materials storage too close to the trees.

6 Waste Disposal

The estimated amounts of different types of waste generated by the activities of the Project in the month are shown in **Table 6-1**. It was advised from the Contractor that determination of the actual amount of wastes generation is still in progress so the relevant information will be presented on the next EM&A report. Actual amounts of waste generated in June 2009 are shown in **Table 6-2**. The monthly summary waste flow table is provided in **Appendix H**.

Table 6-1 Estimated amounts of waste generated in the reporting month

Waste Type	Estimated Amount	Actual Amount	Disposal Locations
Inert C&D Waste	490 m^3	To be presented in next monthly report	Disposal of at fill bank at Tuen Mun Area 38
Metals	2 kg		Recycle collector
Paper/cardboard packaging	10 kg		Recycle collector
Chemical Waste	0 kg		Disposal of at SENT landfill
General Refuse	15 m^3		Disposal of at WENT landfill

Table 6-2 Actual amounts of waste generated in previous month (June 2009)

Waste Type	Estimated Amount	Actual Amount	Disposal Locations
Inert C&D Waste	1,160 m^3	1,160 m^3	Disposal of at fill bank at Tuen Mun Area 38
Metals	3 kg	3 kg	Recycle collector
Paper/cardboard packaging	13 kg	13 kg	Recycle collector
Chemical Waste	800 kg	800 kg	Disposal of at SENT landfill
General Refuse	15 m^3	15 m^3	Disposal of at WENT landfill

7 Environmental Performance

7.1 Environmental Site Inspection

Environmental site inspections were carried out on a weekly basis to monitor environmental issues on the construction sites to ensure that all mitigation measures were implemented timely and properly. The site inspections were carried out on 2, 8, 16, 23 and 30 July 2009. A summary of the site inspections is presented in **Table 7-1**.

Table 7-1 Key findings of weekly environmental site audit in the reporting month

Inspection Date	Key Observations and Recommendations	CT's Response / Environmental Outcome	Follow up Status / Closed Date
	Waste / Chemical Waste Management		
23 Jul 09	The Contractor was reminded to clean the fallen trees due to typhoon as soon as possible.	Agreed with the ET's advice	Fallen trees had been cleaned; closed on 30 Jul 09
	General Management		
8 Jul 09	The Contractor was reminded to resume the operation of wheel washing bay.	Agreed with the ET's advice	The operation of wheel washing bay had been recovered; closed on 16 Jul 09

7.2 Non-Compliance Record

There was no non-compliance record identified in the reporting month.

7.3 Complaint Record

There was no environmental complaint received in the reporting month

7.4 Notification of Summons and Successful Prosecution

No summons or prosecutions related to environmental issues were received or made against the Project in the reporting month.

7.5 Review of Reasons of Non-Compliance

There was no non-compliance identified during the reporting month so review of the non-compliance was not required.

8 Future Key Issues

8.1 Key Issues for the Coming Month

Key issues to be considered in the forth-coming month include:

- Dust generation from activities on-site, such as vehicular movements along unpaved area, excavation and demolition;
- Noise impact from operating equipment and night works activities;
- Uncontrolled water discharge into nearby water body;
- Storage and using of chemicals/fuel and chemical waste/waste oil on site;
- Disposal of construction waste; and
- Tree maintenance.

8.2 Solid and Liquid Waste Management Status

Based on the findings of the weekly site inspection, the contractor's performance in terms of solid and liquid waste management was carried out in accordance with the requirements stipulated in the EIA report. Solid waste and liquid waste were disposed of properly. Existing practices should be continued.

8.3 Effectiveness and Efficiency of Mitigation Measures

Based on the environmental monitoring results, effectiveness and efficiency of the mitigation measures implemented were found satisfactory. Existing practices should be continued.

8.4 Environmental Monitoring Program for the Forth-coming Month

Environmental monitoring and audit will be carried out in accordance with the requirements stipulated in the EM&A manual. Tentative air, noise, landscape and visual monitoring as well as weekly site audit schedule for the forth-coming month with respect to the construction programme is shown in **Appendix I**.

The construction programme for the coming month is shown in **Table 8-1**.

Table 8-1 Tentative programme of construction works

Month	Details of Construction Works	
August 2009	▪ Site clearance ▪ Construct ion of noise barrier ▪ Fabrication of the sign gantry	▪ Re-compaction of fill slope ▪ Drainage and road re-construction ▪ Road pavement & drainage for widen lane

9 Conclusions and Recommendations

9.1 Conclusions

The construction phase of the Project was commenced on 2 October 2008. The EM&A programme has been implemented since then, including air quality, noise, landscape and visual and environmental site audits.

No complaint, summons or prosecution related to environmental issues was received during the reporting month.

Weekly environmental site audit was carried out during the reporting month. The major environmental concerns were related to air quality, water quality, landscape and visual impact, waste management as well as handling of chemical waste.

9.2 Recommendations

Impact monitoring will be continued to carry out in the following month and followed by the requirement stipulated in the EM&A manual. Attention will be paid to environmental issues identified in EIA report and weekly site audit. Mitigation measures recommended in EIA report and Mitigation Measure Implementation Schedule will be fully implemented.

Construction dust will continue to become a key environmental issue on windy days. The implemented construction dust mitigation measures should also be maintained and improved as necessary. Furthermore, landscape and visual impact mitigation measures such as sufficient protective fencing should be maintained and improved as necessary in order to protect the retained trees.

10 Reference

1) Maunsell Consultants Asia Ltd. December 2007. Quotation Ref No. Hy(S)Q/026/2006 Widening of Tuen Mun Road at Tsing Tin Interchange – Environmental Monitoring & Audit Manual.

2) Ove Arup & Partners Hong Kong Limited. September 2008. Contract No. HY/2007/14 Widening of Tsing Tin Interchange – Baseline Monitoring Report (Revision_6)

Appendix A

Construction Programme

Contract No. HY/2007/14
Title : Widening of Tuen Mun Road at Tsing Tin Interchange

3 Month Rolling Programme

Programmed Date : 30-04-2009
Revision : 0

ID	Task Name	Duration	Start	Finish	Predecessors	% Complete
1	Letter of Acceptance	0 days	Fri 30/5/08	Fri 30/5/08		0%
2	Project Commencement	0 days	Fri 6/6/08	Fri 6/6/08		0%
3	Revised SECTION 1 Completion	0 days	Wed 7/10/09	Wed 7/10/09		0%
4	Revised SECTION 3 Completion	0 days	Thu 7/1/10	Thu 7/1/10		0%
5						
6	**Permanent Works Design**	**232 days**	**Fri 6/6/08**	**Wed 11/3/09**		**97%**
7	Prepare noise barrier foundation design	60 days	Fri 6/6/08	Thu 14/8/08		100%
8	ICE check for noise barrier foundation design	57 days	Fri 15/8/08	Mon 20/10/08		100%
9	Submit for the Engineer approval	48 days	Tue 21/10/08	Mon 15/12/08		100%
10	Prepare noise barrier steel frame design	71 days	Fri 6/6/08	Wed 27/8/08		100%
11	ICE check for noise barrier steel frame design	37 days	Thu 28/8/08	Thu 9/10/08		100%
12	Submit for the Engineer approval	19 days	Fri 10/10/08	Fri 31/10/08		100%
13	Prepare high mast lighting foundation design	63 days	Fri 6/6/08	Mon 18/8/08		100%
14	ICE check for high mast lighting foundation design	17 days	Tue 19/8/08	Sat 6/9/08		100%
15	Submit for the Engineer approval	53 days	Mon 8/9/08	Fri 7/11/08		100%
16	Prepare high mast lighting design	28 days	Fri 6/6/08	Tue 8/7/08		100%
17	Submit for the Engineer approval	122 days	Wed 9/7/08	Thu 27/11/08		100%
18	Prepare sign gantry and foundation design	122 days	Fri 1/8/08	Sat 20/12/08		100%
19	ICE check for gantry sign and foundation design	15 days	Mon 22/12/08	Sat 10/1/09		100%
20	Submit for the Engineer approval	47 days	Mon 12/1/09	Wed 11/3/09	19	50%
21						
22	**TTA & General Submission**	**322 days**	**Fri 6/6/08**	**Thu 2/7/09**		**95%**
23	Submit and approve TTA for site access	56 days	Fri 6/6/08	Sat 9/8/08		100%
24	Implement TTA for site access	2 days	Mon 11/8/08	Tue 12/8/08		100%
25	Tree felling and transplant	56 days	Wed 13/8/08	Thu 16/10/08		100%
26	Trial pit and site investigation	62 days	Thu 24/7/08	Fri 3/10/08		100%
27	Fabrication noise barier main frame	193 days	Sat 1/11/08	Mon 29/6/09		100%
28	NB panel order and delivery	192 days	Mon 3/11/08	Mon 29/6/09		100%
29	High mast lighting order and delivery	81 days	Mon 17/11/08	Thu 26/2/09		100%
30	Sign gantry order and delivery	90 days	Thu 12/3/09	Thu 2/7/09	20	60%
31						
32	**SECTION 1**	**391 days**	**Sat 26/7/08**	**Wed 11/11/09**		**72%**
33	**Tuen Mun Road South Bound**	**391 days**	**Sat 26/7/08**	**Wed 11/11/09**		**63%**
34	**Noise Barrier Foundation**	**241 days**	**Sat 26/7/08**	**Sat 16/5/09**		**100%**
35	Existing UU diversion	21 days	Sat 26/7/08	Tue 19/8/08		100%
36	Install sheetpile for noise barrier footing (SB)	31 days	Tue 13/1/09	Sat 21/2/09	71FS-34 days	100%
37	Excavation and wailing for SB footing	34 days	Fri 16/1/09	Sat 28/2/09	36SS+3 days	100%
38	Construct SB noise barrier footing	36 days	Mon 2/3/09	Wed 15/4/09	37	100%
39	Install mini pile for SB (20nos.)	23 days	Mon 10/11/08	Fri 5/12/08		100%
40	Pile testing	5 days	Fri 2/1/09	Wed 7/1/09		100%
41	Install sheet pile for SB pile cap	5 days	Fri 20/2/09	Wed 25/2/09		100%
42	Excavation for SB pile cap	10 days	Mon 23/2/09	Thu 5/3/09	41SS+2 days	100%
43	Construct SB pile cap	15 days	Fri 6/3/09	Mon 23/3/09	42	100%
44	Construct 450mm dia pipe	28 days	Sat 14/3/09	Sat 18/4/09	43SS+7 days,:	100%
45	Backfill for footing and pile cap	22 days	Mon 20/4/09	Sat 16/5/09	44	100%
46						
47	**Road Works**	**150 days**	**Mon 18/5/09**	**Wed 11/11/09**		**12%**
48	Road pavement & drainage for widen lane (lane 1)	60 days	Mon 18/5/09	Tue 28/7/09	45	30%
49	Re-construct existing slow lane (lane 2)	45 days	Wed 29/7/09	Fri 18/9/09	48,96,100	0%
50	Re-construct existing fast lane (lane 3)	45 days	Sat 19/9/09	Wed 11/11/09	49	0%
51						
52	**Sign Gantry**	**219 days**	**Mon 2/2/09**	**Fri 23/10/09**		**57%**
53	Construct eastern sign gantry footing (SG1)	30 days	Mon 2/2/09	Sat 7/3/09		100%
54	Construct middle sign gantry footing (SG1)	25 days	Mon 2/2/09	Mon 2/3/09		100%
55	Construct western sign gantry footing (SG1)	25 days	Sat 19/9/09	Mon 19/10/09	49	0%
56	Fabrication of sign gantry (SG1)	90 days	Thu 12/3/09	Thu 2/7/09	20	50%
57	Erection the sign gantry (Slip D)	2 days	Tue 20/10/09	Wed 21/10/09	56,55,53,54	0%
58	Erection the sign gantry (TMR SB)	2 days	Thu 22/10/09	Fri 23/10/09	56,55,53,54,5'	0%
59						

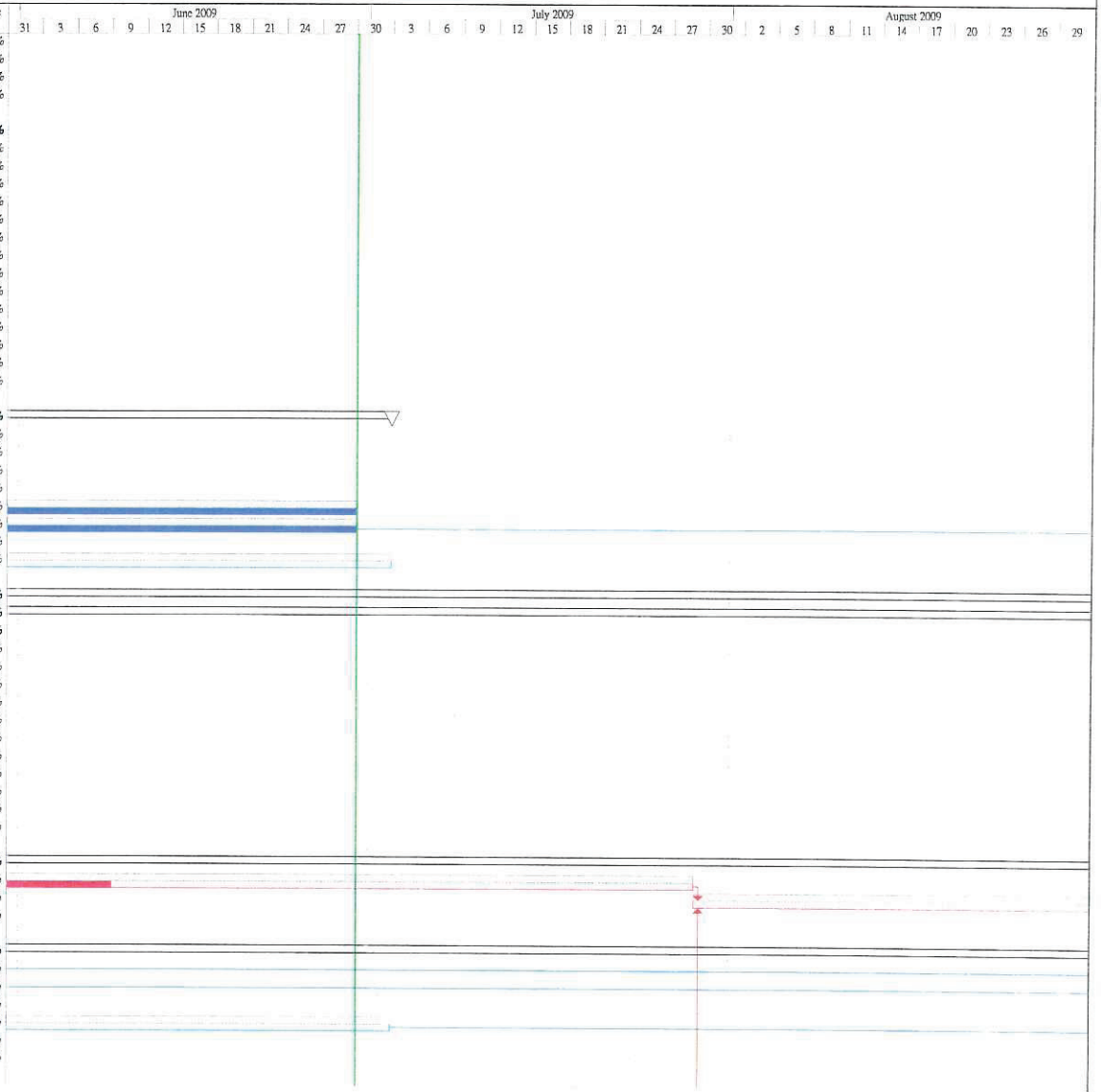

Project: Project_1
Date: Tue 30/6/09

Task | Task Progress | Critical Task | Critical Task Progress | Baseline | Milestone | Baseline Milestone | Summary | Rolled Up Task | Rolled Up Critical Task | Rolled Up Milestone | Baseline Summary | Rolled Up Baseline | Rolled Up Baseline Milestone | Rolled Up Progress | Split | Baseline Split | External Tasks | Project Summary | Group By Summary | Deadline

3 Month Rolling - June 09 Tue 30/6/09
Remarks: EOT from claim no. 8 & 10 was considered

CHEC

Prepared By : CK Yiu

Contract No. HY/2007/14
Title : Widening of Tuen Mun Road at Tsing Tin Interchange

3 Month Rolling Programme

Programmed Date : 30-04-2009
Revision : 0

ID	Task Name	Duration	Start	Finish	Predecessors	% Complete
60	**Tuen Mun Road North Bound**	**358 days**	**Wed 3/9/08**	**Wed 11/11/09**		**78%**
61	**Noise Barrier Foundation**	**134 days**	**Mon 15/9/08**	**Wed 25/2/09**		**100%**
62	Install sheetpile for noise barrier footing (NB)	40 days	Mon 15/9/08	Thu 30/10/08		100%
63	Excavation for NB footing & UU diversion	43 days	Thu 18/9/08	Thu 6/11/08	81FF+2 days	100%
64	Construct NB noise barrier footing	43 days	Fri 7/11/08	Mon 29/12/08		100%
65	Install mini pile for NB (20nos.)	25 days	Fri 7/11/08	Fri 5/12/08	81FS+2 days	100%
66	Install sheet pile for NB pile cap & UU diversion	22 days	Mon 13/10/08	Thu 6/11/08		100%
67	Excavation for NB pile cap	15 days	Wed 3/12/08	Fri 19/12/08		100%
68	Construct NB pile cap	15 days	Sat 20/12/08	Fri 9/1/09		100%
69	Construct drainage system	74 days	Thu 20/11/08	Sat 21/2/09		100%
70	Existing UU diversion	21 days	Mon 12/1/09	Mon 9/2/09	68	100%
71	Backfill for footing and pile cap and remove sheet pile	51 days	Sat 20/12/08	Wed 25/2/09	70FF+14 days	100%
72						
73	**Road Works**	**226 days**	**Thu 12/2/09**	**Wed 11/11/09**		**36%**
74	Existing UU diversion	12 days	Thu 12/2/09	Wed 25/2/09	69FS-9 days	100%
75	Road pavement & drainage for widen lane (lane 1)	88 days	Thu 26/2/09	Mon 15/6/09	74,71	80%
76	Re-construct existing slow lane (lane 2) & 450mm pipe	63 days	Tue 16/6/09	Fri 28/8/09	75,114,118,86	0%
77	Re-construct existing fast lane (lane 3) & 450mm pipe	63 days	Sat 29/8/09	Wed 11/11/09	76	0%
78						
79	**High Mast Lighting and CCTV**	**177 days**	**Wed 3/9/08**	**Mon 6/4/09**		**91%**
80	Construct high mast lighting footing	35 days	Wed 3/9/08	Mon 13/10/08		100%
81	Existing high mast lighting cable diversion	28 days	Fri 3/10/08	Tue 4/11/08		100%
82	Construct high mast lighting ducting and drawpits	31 days	Wed 7/1/09	Mon 16/2/09		100%
83	Erect high mast	2 days	Fri 27/2/09	Sat 28/2/09	29	100%
84	E&M connection for high mast lighting	7 days	Mon 2/3/09	Mon 9/3/09	83	100%
85	T&C high mast lighting	7 days	Tue 10/3/09	Tue 17/3/09	84	100%
86	Remove existing high mast light	5 days	Wed 18/3/09	Mon 23/3/09	85	100%
87	Construct the CCTV camera mast footing	10 days	Mon 20/10/08	Thu 30/10/08		100%
88	Construct civil provision for CCTV camera mast	16 days	Mon 2/3/09	Thu 19/3/09		100%
89	Erect and E&M connection for CCTV camera mast	14 days	Fri 20/3/09	Mon 6/4/09	88	0%
90						
91	**SECTION 3**	**337 days**	**Mon 29/12/08**	**Thu 11/2/10**		**49%**
92	**Tuen Mun Road South Bound**	**337 days**	**Mon 29/12/08**	**Thu 11/2/10**		**25%**
93	**Slip Road D**	**109 days**	**Mon 16/3/09**	**Tue 28/7/09**		**26%**
94	Stage 0 - TTA implementation and temporary road construction	24 days	Mon 16/3/09	Wed 15/4/09		100%
95	Stage 1 - Road re-construction stage 1 (Full Depth Re-construction)	40 days	Thu 16/4/09	Thu 4/6/09	94,54	10%
96	Stage 2 - Road re-construction stage 2 (Full Depth Re-construction)	45 days	Fri 5/6/09	Tue 28/7/09	95	0%
97	**Slip Road C**	**170 days**	**Mon 29/12/08**	**Tue 28/7/09**		**46%**
98	Stage 0 - TTA approval, implementation and temporary road construction	49 days	Mon 29/12/08	Sat 28/2/09		100%
99	Stage 1 - Drainage & Road re-construction stage 1 (Full Depth Re-construction)	58 days	Mon 2/3/09	Wed 13/5/09	98	50%
100	Stage 2 - Drainage & Road re-construction stage 2 (Full Depth Re-construction)	63 days	Thu 14/5/09	Tue 28/7/09	99	0%
101	**Sign Gantry**	**67 days**	**Wed 1/4/09**	**Wed 24/6/09**		**0%**
102	Fabrication of sign gantry (SG2)	60 days	Wed 1/4/09	Tue 16/6/09		0%
103	Erection the sign gantry (TMR SB)	7 days	Wed 17/6/09	Wed 24/6/09	102	0%
104	**Noise Barrier Erection**	**77 days**	**Thu 12/11/09**	**Thu 11/2/10**		**0%**
105	Erect working platform for NB erection	10 days	Thu 12/11/09	Mon 23/11/09	50,28	0%
106	Erect NB main & sub frame	30 days	Tue 24/11/09	Wed 30/12/09	105	0%
107	Erect NB panel	26 days	Thu 31/12/09	Fri 29/1/10	106	0%
108	Remove temporary works and TTA	11 days	Sat 30/1/10	Thu 11/2/10	107	0%
109						
110	**Tuen Mun Road North Bound**	**337 days**	**Mon 29/12/08**	**Thu 11/2/10**		**79%**
111	**Slip Road A**	**134 days**	**Mon 29/12/08**	**Mon 15/6/09**		**80%**
112	Stage 0 - TTA approval, implementation and temporary road construction	49 days	Mon 29/12/08	Sat 28/2/09		100%
113	Stage 1 - Drainage & Road re-construction stage 1 (Full Depth Re-construction)	40 days	Mon 2/3/09	Mon 20/4/09	112	100%
114	Stage 2 - Drainage & Road re-construction stage 2 (Full Depth Re-construction)	45 days	Tue 21/4/09	Mon 15/6/09	113	40%
115	**Slip Road B**	**134 days**	**Mon 29/12/08**	**Mon 15/6/09**		**67%**
116	Stage 0 - TTA approval, implementation and temporary road construction	49 days	Mon 29/12/08	Sat 28/2/09		100%
117	Stage 1 - Drainage & Road re-alignment stage 1 (Full Depth Re-construction)	40 days	Mon 2/3/09	Mon 20/4/09	116	80%
118	Stage 2 - Drainage & Road re-alignment stage 2 (Full Depth Re-construction)	45 days	Tue 21/4/09	Mon 15/6/09	117	20%
119	**Noise Barrier Erection**	**77 days**	**Thu 12/11/09**	**Thu 11/2/10**		**100%**
120	Erect working platform for NB erection	10 days	Thu 12/11/09	Mon 23/11/09	77,28	100%
121	Erect NB main & sub frame	30 days	Tue 24/11/09	Wed 30/12/09	120	100%
122	Erect NB panel	26 days	Thu 31/12/09	Fri 29/1/10	121	100%
123	Remove temporary works and TTA	11 days	Sat 30/1/10	Thu 11/2/10	122	100%

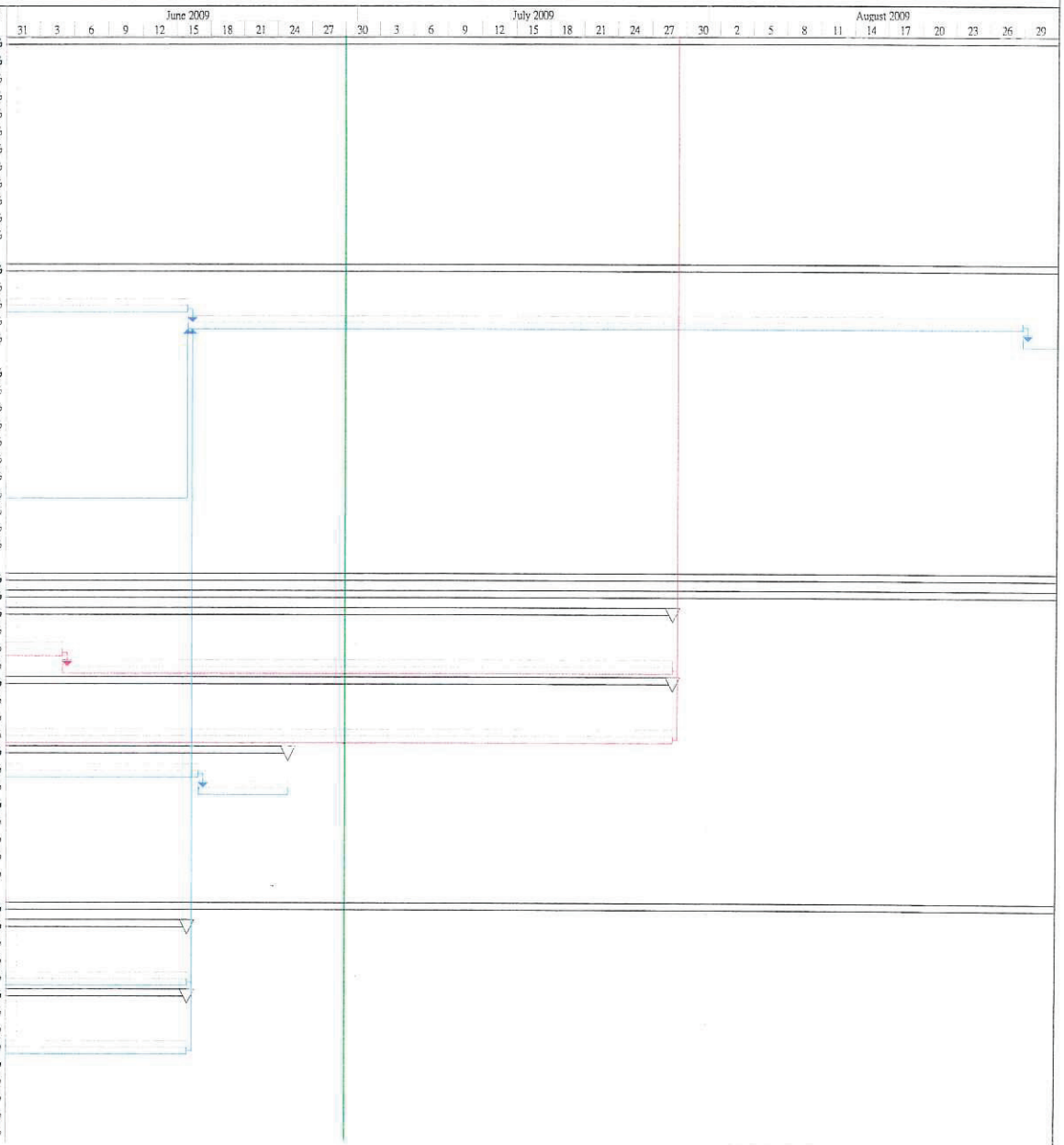

Project: Project_1
Date: Tue 30/8/09

Task | Task Progress | Critical Task | Critical Task Progress | Baseline | Milestone | Baseline Milestone | Summary | Rolled Up Task | Rolled Up Critical Task | Rolled Up Milestone | Baseline Summary | Rolled Up Baseline | Rolled Up Baseline Milestone | Rolled Up Progress | Split | Baseline Split | External Tasks | Project Summary | Group By Summary | Deadline

3 Month Rolling - June 09 Tue 30/6/09
Remarks: EOT from claim no. 8 & 10 was considered

CHEC

Prepared By : CK Yiu

Appendix B

Calibration Spreadsheets of the High Volume Samplers and Calibration Certificate of Calibration Kit

TISCH ENVIROMENTAL, INC.
145 SOUTH MIAMI AVE.
VILLAGE OF CLEVES, OH 45002
513.467.9000
877.263.7610 TOLL FREE
513.467.9009 FAX
WWW.TISCH-ENV.COM

AIR POLLUTION MONITORING EQUIPMENT

ORIFICE TRANSFER STANDARD CERTIFICATION WORKSHEET TE-5025A

Date -. Feb 23, 2009 Rootsmeter S/N 9833620 Ta (K) - · 293
Operator Tisch Orifice I.D. - 1378 Pa (mm) - 765.81

PLATE OR Run #	VOLUME START (m3)	VOLUME STOP (m3)	DIFF VOLUME (m3)	DIFF TIME (min)	METER DIFF Hg (mm)	ORFICE DIFF H2O (in.)
1	NA	NA	1.00	1.4180	3.2	2.00
2	NA	NA	1.00	0.9970	6.4	4.00
3	NA	NA	1.00	0.8930	7.9	5.00
4	NA	NA	1.00	0.8520	8.8	5.50
5	NA	NA	1.00	0.7030	12.8	8.00

DATA TABULATION

Vstd	(x axis) Qstd	(y axis)		Va	(x axis) Qa	(y axis)
1.0205	0.7197	1.4317		0.9958	0.7022	0.8748
1.0162	1.0192	2.0247		0.9915	0.9945	1.2371
1.0142	1.1357	2.2637		0.9896	1.1082	1.3831
1.0130	1.1890	2.3742		0.9885	1.1602	1.4506
1.0077	1.4334	2.8633		0.9832	1.3987	1.7495

Qstd slope (m) = 2.00826
intercept (b) = -0.01649
coefficient (r) = 0.99995

Qa slope (m) = 1.25754
intercept (b) = -0.01008
coefficient (r) = 0.99995

y axis = SQRT[H2O(Pa/760)(298/Ta)] y axis = SQRT[H2O(Ta/Pa)]

CALCULATIONS

Vstd = Diff. Vol[(Pa-Diff. Hg)/760](298/Ta)
Qstd = Vstd/Time

Va = Diff Vol [(Pa-Diff Hg)/Pa]
Qa = Va/Time

For subsequent flow rate calculations:

Qstd = 1/m{[SQRT(H2O(Pa/760)(298/Ta))]- b}
Qa = 1/m{[SQRT H2O(Ta/Pa)]- b}

TISCH ENVIROMENTAL, INC.
145 SOUTH MIAMI AVE.
VILLAGE OF CLEVES, OH 45002
513.467.9000
877.263.7610 TOLL FREE
513.467.9009 FAX
WWW.TISCH-ENV.COM

AIR POLLUTION MONITORING EQUIPMENT

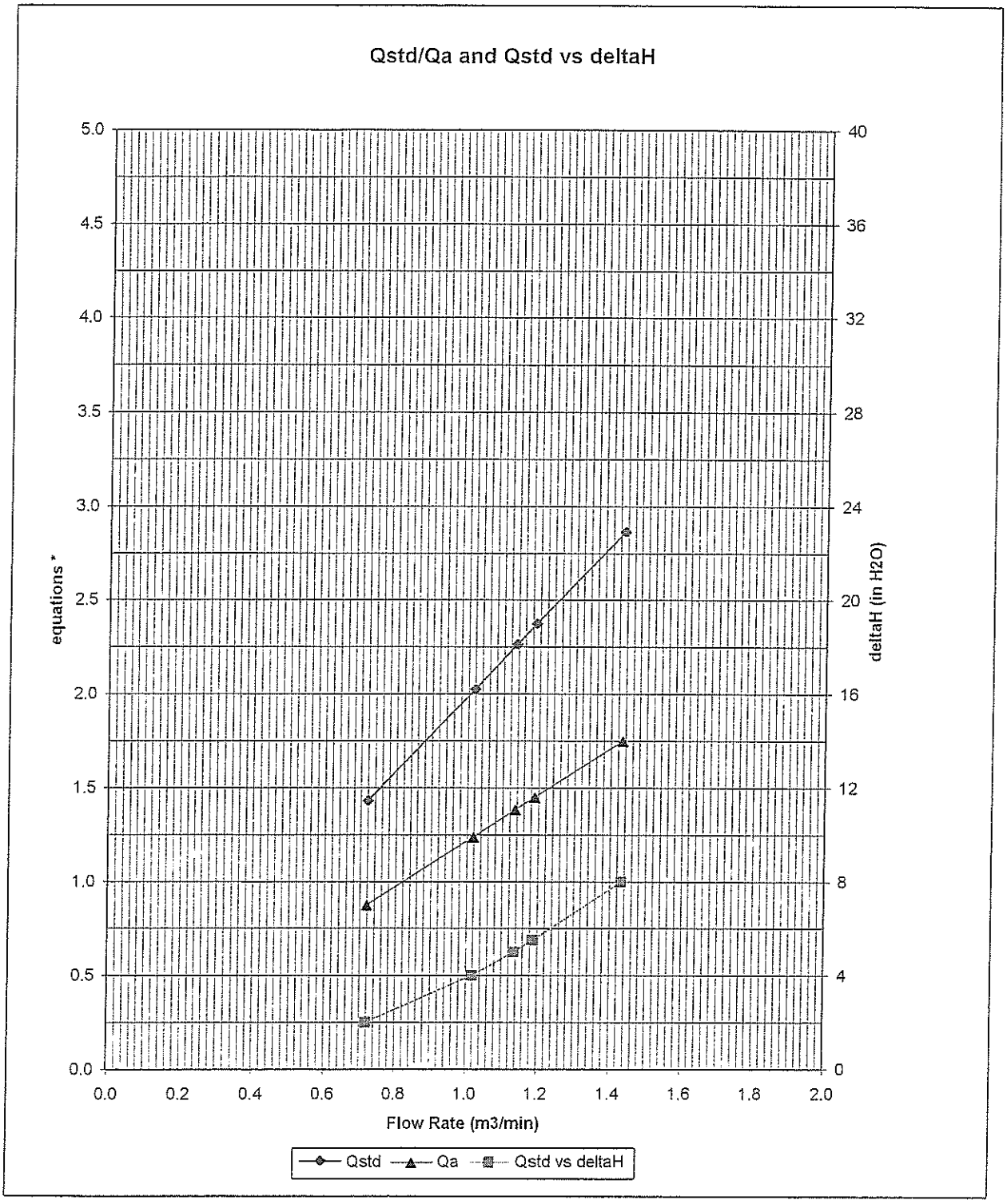

* y-axis equations:

Qstd series: $\sqrt{\Delta H \left(\frac{Pa}{Pstd}\right)\left(\frac{Tstd}{Ta}\right)}$

Qa series: $\sqrt{(\Delta H\ (Ta\ /\ Pa))}$

#1378

Ove Arup Partners (Hong Kong) Limited

High Volume Air Sampler Calibration Worksheet

Calibration date	1-Jun-09	**Barometric pressure**	755 mm Hg
Calibration due date	31-Jul-09	**Tempature (°C)**	29 °C
Sampler location	TT2 - G/F Tam Lee Lai Fun Memorial School	**Tempature (K)**	302 K
Sampler model	TE-5170	**P_{std}**	760 mm Hg
Sampler serial number	0523	**T_{std}**	298 K

Calibrator model	GMW-2535
Calibrator serial number	1378
Slope of the standard curve, m_s	2.00826
Intercept of the standard curve, b_s	-0.01649

Resistance Plate No.	Manometer Reading (inch H_2O)	Flow Recorder Reading (CFM)	Calculated Q_{std} (m^3/min)	Continuous Flow Recorder Reading IC (CFM)
5	3.00	30.00	0.86	29.70
7	4.60	38.00	1.07	37.62
10	7.40	46.00	1.35	45.54
13	9.20	52.00	1.50	51.48
18	11.80	60.00	1.70	59.40

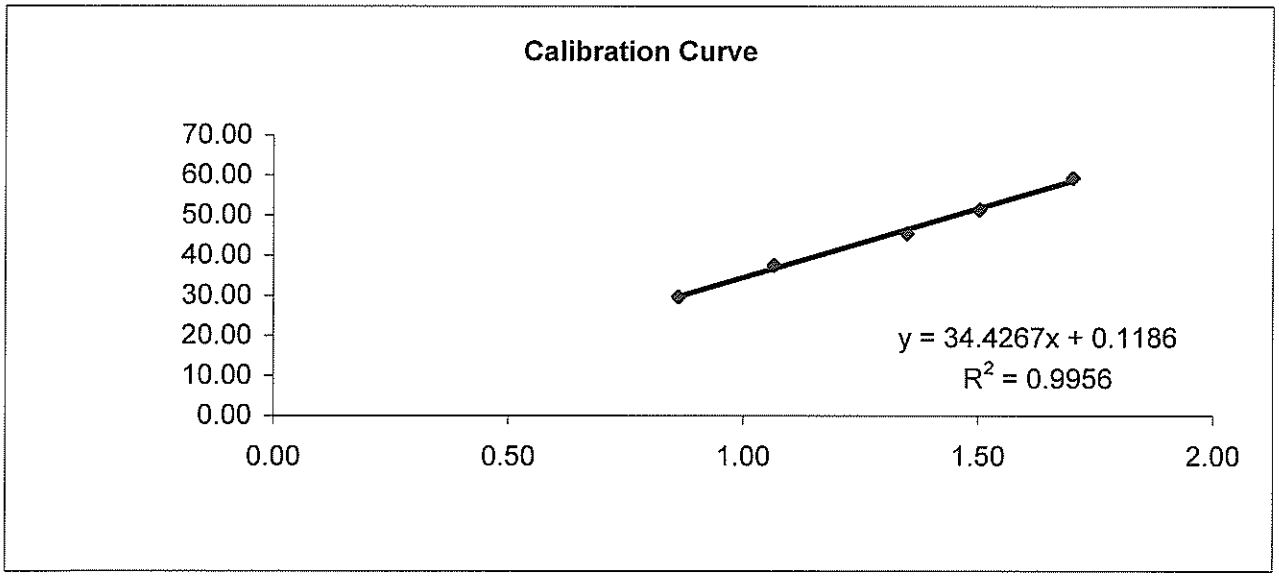

Linear Regression

Sampler slope (m) :	**34.4267**
Sampler intercept (b) :	**0.1186**
Correlation coefficient (R^2) :	**0.9956**

Correlation coefficient is greater than 0.9900 and the calibration result is accepted.

Performed by: _____ Date: 1/6/09

Checked by: Kam _____ Date: 1/6/09

Ove Arup Partners (Hong Kong) Limited

High Volume Air Sampler Calibration Worksheet

Calibration date	1-Jun-09	**Barometric pressure**	755 mm Hg
Calibration due date	31-Jul-09	**Tempature (°C)**	29 °C
Sampler location	TT1-Roof,Kwong Choi Market	**Tempature (K)**	302 K
Sampler model	TE-5170	**P_{std}**	760 mm Hg
Sampler serial number	0521	**T_{std}**	298 K

Calibrator model	GMW-2535
Calibrator serial number	1378
Slope of the standard curve, m_s	2.00826
Intercept of the standard curve, b_s	-0.01649

Resistance Plate No.	Manometer Reading (inch H_2O)	Flow Recorder Reading (CFM)	Calculated Q_{std} (m^3/min)	Continuous Flow Recorder Reading IC (CFM)
5	3.00	32.00	0.86	31.68
7	4.50	38.00	1.05	37.62
10	7.60	48.00	1.37	47.52
13	9.60	52.00	1.54	51.48
18	12.00	60.00	1.72	59.40

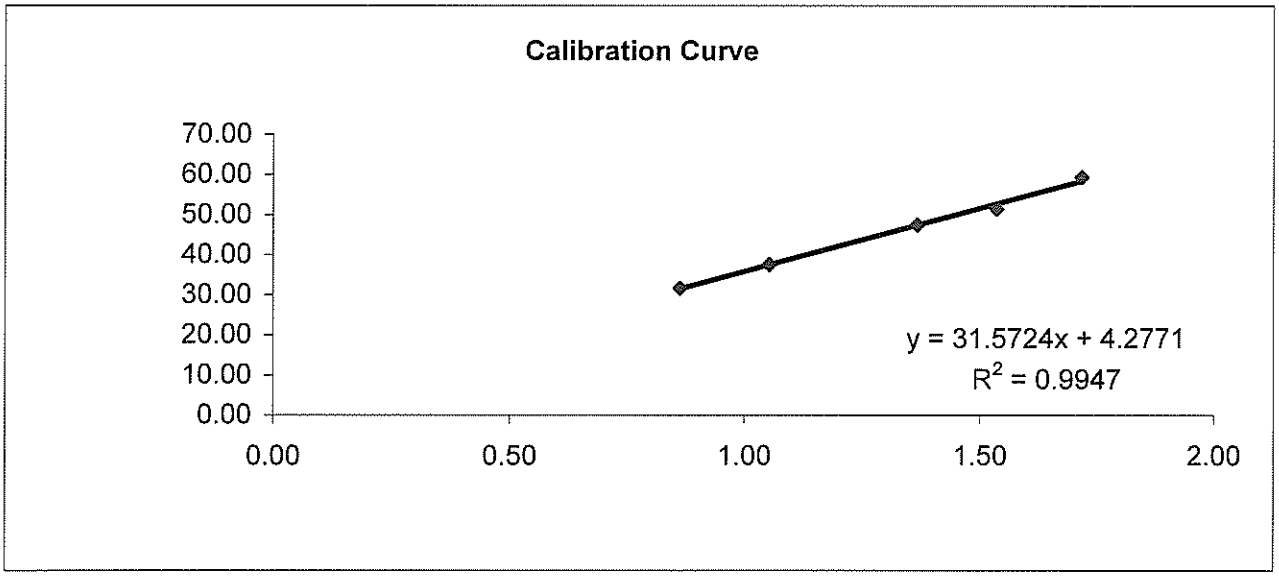

Linear Regression

Sampler slope (m) :	**31.5724**
Sampler intercept (b) :	**4.2771**
Correlation coefficient (R^2) :	**0.9947**

Correlation coefficient is greater than 0.9900 and the calibration result is accepted.

Performed by: _____ Date: 1/6/09

Checked by: Kam Date: 1/6/09

Appendix C

Impact Air Monitoring Results

Contract No. Hy/2007/14 - Widening of Tuen Mun Road at Tsing Tin Interchange
Impact Air Monitoring Result - 1 hour TSP

Filter No.	Month	Date	Receptor No.	Weather condition	Site condition	Pressure (mmHg)		Temperature (oC)		Flow Recorder Reading (CFM)		Filter Weight (g)		TSP weight (g)	Flow Rate (m^3/min)		Average Flow Rate (m^3/min)	Elapse Time		Sampling Time	Total vol. (m^3)	AM1(a)	AM3(a)
						Initial	Final	Initial	Final	Initial	Final	Initial	Final		Initial	Final		Start	Finish				
100058	Jul-09	2-Jul-09	TT1-1	Fine	Normal Operation	755.0	755.0	30.0	30.0	36.0	36.0	2.8675	2.8695	0.0020	0.9916	0.9916	0.9916	9864.31	9865.31	60.00	59.50	33.6	
100059	Jul-09	2-Jul-09	TT1-2	Fine	Normal Operation	755.0	755.0	30.0	30.0	36.0	36.0	2.9008	2.9031	0.0023	0.9916	0.9916	0.9916	9865.31	9866.31	60.00	59.50	38.7	
100060	Jul-09	2-Jul-09	TT1-3	Fine	Normal Operation	755.0	755.0	30.0	30.0	36.0	36.0	2.8471	2.8495	0.0024	0.9916	0.9916	0.9916	9866.31	9867.31	60.00	59.50	40.3	
100061	Jul-09	2-Jul-09	TT2-1	Fine	Normal Operation	755.0	755.0	30.0	30.0	38.0	38.0	2.8390	2.8399	0.0009	1.0876	1.0876	1.0876	9443.18	9444.18	60.00	65.26		13.8
100062	Jul-09	2-Jul-09	TT2-2	Fine	Normal Operation	755.0	755.0	30.0	30.0	38.0	38.0	2.8432	2.8441	0.0009	1.0876	1.0876	1.0876	9444.18	9445.18	60.00	65.26		13.8
100063	Jul-09	2-Jul-09	TT2-3	Fine	Normal Operation	755.0	755.0	30.0	30.0	38.0	38.0	2.8858	2.8871	0.0013	1.0876	1.0876	1.0876	9445.18	9446.18	60.00	65.26		19.9
100023	Jul-09	8-Jul-09	TT1-1	Fine	Normal Operation	756.0	756.0	31.0	31.0	36.0	36.0	2.8068	2.8075	0.0007	0.9905	0.9905	0.9905	9891.31	9892.31	60.00	59.43	11.8	
100050	Jul-09	8-Jul-09	TT1-2	Fine	Normal Operation	756.0	756.0	31.0	31.0	36.0	36.0	2.8672	2.8684	0.0012	0.9905	0.9905	0.9905	9892.31	9893.31	60.00	59.43	20.2	
100065	Jul-09	8-Jul-09	TT1-3	Fine	Normal Operation	756.0	756.0	31.0	31.0	36.0	36.0	2.8784	2.8789	0.0005	0.9905	0.9905	0.9905	9893.31	9894.31	60.00	59.43	8.4	
100066	Jul-09	8-Jul-09	TT2-1	Fine	Normal Operation	756.0	756.0	31.0	31.0	38.0	38.0	2.8836	2.8839	0.0003	1.0865	1.0865	1.0865	9470.18	9471.18	60.00	65.19		4.6
100080	Jul-09	8-Jul-09	TT2-2	Fine	Normal Operation	756.0	756.0	31.0	31.0	38.0	38.0	2.8361	2.8368	0.0007	1.0865	1.0865	1.0865	9471.18	9472.18	60.00	65.19		10.7
100220	Jul-09	8-Jul-09	TT2-3	Fine	Normal Operation	756.0	756.0	31.0	31.0	38.0	38.0	2.8331	2.8333	0.0002	1.0865	1.0865	1.0865	9472.18	9473.18	60.00	65.19		3.1
100074	Jul-09	14-Jul-09	TT1-1	Fine	Normal Operation	753.0	753.0	30.0	30.0	36.0	36.0	2.8808	2.8818	0.0010	0.9901	0.9901	0.9901	9918.31	9919.31	60.00	59.41	16.8	
100075	Jul-09	14-Jul-09	TT1-2	Fine	Normal Operation	753.0	753.0	30.0	30.0	36.0	36.0	2.8912	2.8919	0.0007	0.9901	0.9901	0.9901	9919.31	9920.31	60.00	59.41	11.8	
100076	Jul-09	14-Jul-09	TT1-3	Fine	Normal Operation	753.0	753.0	30.0	30.0	36.0	36.0	2.8874	2.8879	0.0005	0.9901	0.9901	0.9901	9920.31	9921.31	60.00	59.41	8.4	
100217	Jul-09	14-Jul-09	TT2-1	Fine	Normal Operation	753.0	753.0	30.0	30.0	38.0	38.0	2.8423	2.8428	0.0005	1.0862	1.0862	1.0862	9497.18	9498.18	60.00	65.17		7.7
100218	Jul-09	14-Jul-09	TT2-2	Fine	Normal Operation	753.0	753.0	30.0	30.0	38.0	38.0	2.8236	2.8241	0.0005	1.0862	1.0862	1.0862	9498.18	9499.18	60.00	65.17		7.7
100219	Jul-09	14-Jul-09	TT2-3	Fine	Normal Operation	753.0	753.0	30.0	30.0	38.0	38.0	2.8438	2.8448	0.0010	1.0862	1.0862	1.0862	9499.18	9500.18	60.00	65.17		15.3
100239	Jul-09	20-Jul-09	TT1-1	Fine	Normal Operation	756.0	756.0	31.0	31.0	36.0	36.0	2.8508	2.8519	0.0011	0.9905	0.9905	0.9905	9945.31	9946.31	60.00	59.43	18.5	
100240	Jul-09	20-Jul-09	TT1-2	Fine	Normal Operation	756.0	756.0	31.0	31.0	36.0	36.0	2.8238	2.8246	0.0008	0.9905	0.9905	0.9905	9946.31	9947.31	60.00	59.43	13.5	
100241	Jul-09	20-Jul-09	TT1-3	Fine	Normal Operation	756.0	756.0	31.0	31.0	36.0	36.0	2.8355	2.8364	0.0009	0.9905	0.9905	0.9905	9947.31	9948.31	60.00	59.43	15.1	
100205	Jul-09	20-Jul-09	TT2-1	Fine	Normal Operation	756.0	756.0	31.0	31.0	38.0	38.0	2.8818	2.8822	0.0004	1.0865	1.0865	1.0865	9524.18	9525.18	60.00	65.19		6.1
100206	Jul-09	20-Jul-09	TT2-2	Fine	Normal Operation	756.0	756.0	31.0	31.0	38.0	38.0	2.8266	2.8270	0.0004	1.0865	1.0865	1.0865	9525.18	9526.18	60.00	65.19		6.1
100207	Jul-09	20-Jul-09	TT2-3	Fine	Normal Operation	756.0	756.0	31.0	31.0	38.0	38.0	2.8686	2.8691	0.0005	1.0865	1.0865	1.0865	9526.18	9527.18	60.00	65.19		7.7
100226	Jul-09	25-Jul-09	TT1-1	cloudy	Normal Operation	753.0	753.0	31.0	31.0	36.0	36.0	2.8480	2.8485	0.0005	0.9883	0.9883	0.9883	9972.31	9973.31	60.00	59.30	8.4	
100227	Jul-09	25-Jul-09	TT1-2	cloudy	Normal Operation	753.0	753.0	31.0	31.0	36.0	36.0	2.8390	2.8396	0.0006	0.9883	0.9883	0.9883	9973.31	9974.31	60.00	59.30	10.1	
100228	Jul-09	25-Jul-09	TT1-3	cloudy	Normal Operation	753.0	753.0	31.0	31.0	36.0	36.0	2.8756	2.8760	0.0004	0.9883	0.9883	0.9883	9974.31	9975.31	60.00	59.30	6.7	
100212	Jul-09	25-Jul-09	TT2-1	cloudy	Normal Operation	753.0	753.0	31.0	31.0	38.0	38.0	2.8296	2.8299	0.0003	1.0844	1.0844	1.0844	9551.18	9552.18	60.00	65.06		4.6
100223	Jul-09	25-Jul-09	TT2-2	cloudy	Normal Operation	753.0	753.0	31.0	31.0	38.0	38.0	2.8003	2.8011	0.0008	1.0844	1.0844	1.0844	9552.18	9553.18	60.00	65.06		12.3
100242	Jul-09	25-Jul-09	TT2-3	cloudy	Normal Operation	753.0	753.0	31.0	31.0	38.0	38.0	2.8278	2.8286	0.0008	1.0844	1.0844	1.0844	9553.18	9554.18	60.00	65.06		12.3
100236	Jul-09	31-Jul-09	TT1-1	Fine	Normal Operation	753.0	753.0	32.0	32.0	36.0	36.0	2.8660	2.8667	0.0007	0.9864	0.9864	0.9864	9999.31	10000.31	60.00	59.18	11.8	
100243	Jul-09	31-Jul-09	TT1-2	Fine	Normal Operation	753.0	753.0	32.0	32.0	36.0	36.0	2.8608	2.8614	0.0006	0.9864	0.9864	0.9864	10000.31	10001.31	60.00	59.18	10.1	
100244	Jul-09	31-Jul-09	TT1-3	Fine	Normal Operation	753.0	753.0	32.0	32.0	36.0	36.0	2.8627	2.8634	0.0007	0.9864	0.9864	0.9864	10001.31	10002.31	60.00	59.18	11.8	
100250	Jul-09	31-Jul-09	TT2-1	Fine	Normal Operation	753.0	753.0	32.0	32.0	38.0	38.0	2.8488	2.8499	0.0011	1.0826	1.0826	1.0826	9578.18	9579.18	60.00	64.96		16.9
100251	Jul-09	31-Jul-09	TT2-2	Fine	Normal Operation	753.0	753.0	32.0	32.0	38.0	38.0	2.8460	2.8468	0.0008	1.0826	1.0826	1.0826	9579.18	9580.18	60.00	64.96		12.3
100252	Jul-09	31-Jul-09	TT2-3	Fine	Normal Operation	753.0	753.0	32.0	32.0	38.0	38.0	2.8381	2.8391	0.0010	1.0826	1.0826	1.0826	9580.18	9581.18	60.00	64.96		15.4

Average	17.5	9.7
Max	40.3	19.9
Min	6.7	3.1

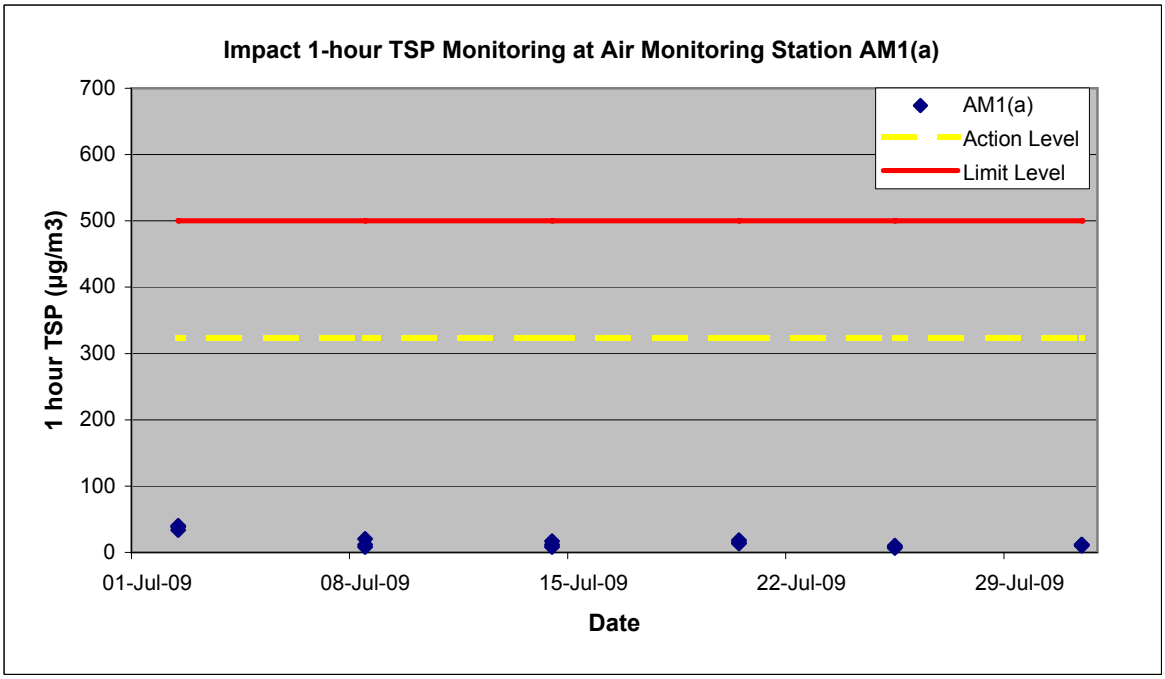
Impact 1-hour TSP Monitoring at Air Monitoring Station AM1(a)
1 hour TSP (µg/m3)
700
600
500
400
300
200
100
0
01-Jul-09
08-Jul-09
15-Jul-09
22-Jul-09
29-Jul-09
Date
AM1(a)
Action Level
Limit Level

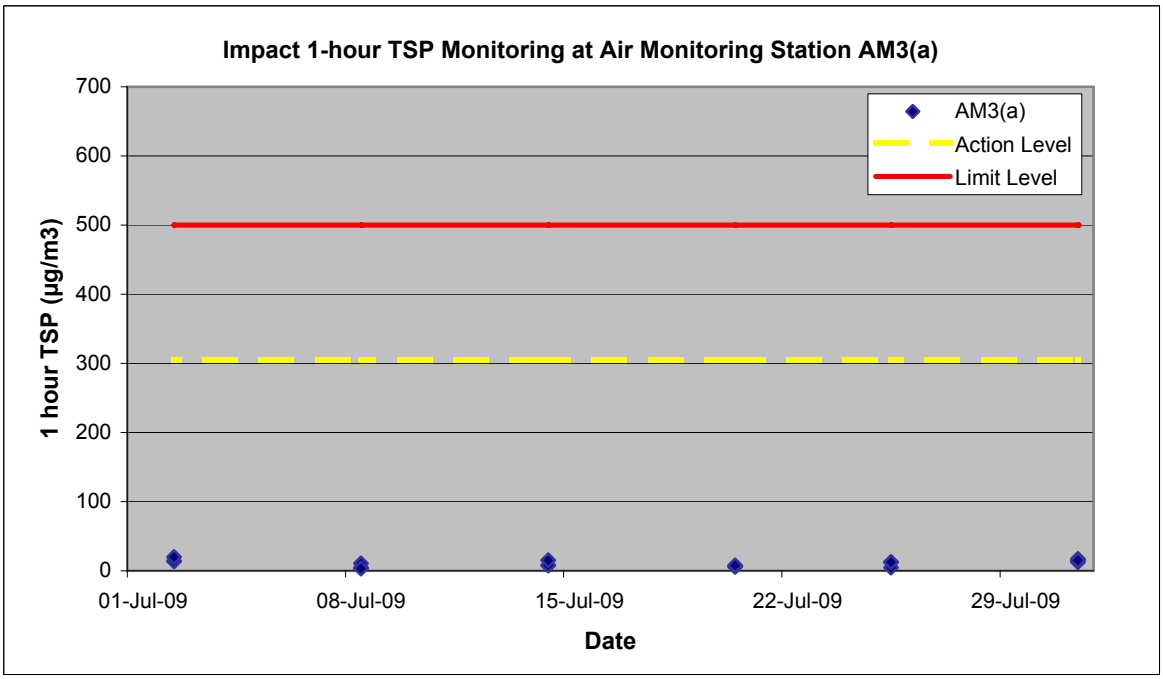
Impact 1-hour TSP Monitoring at Air Monitoring Station AM3(a)
1 hour TSP (µg/m3)
700
600
500
400
300
200
100
0
01-Jul-09
08-Jul-09
15-Jul-09
22-Jul-09
29-Jul-09
Date
AM3(a)
Action Level
Limit Level

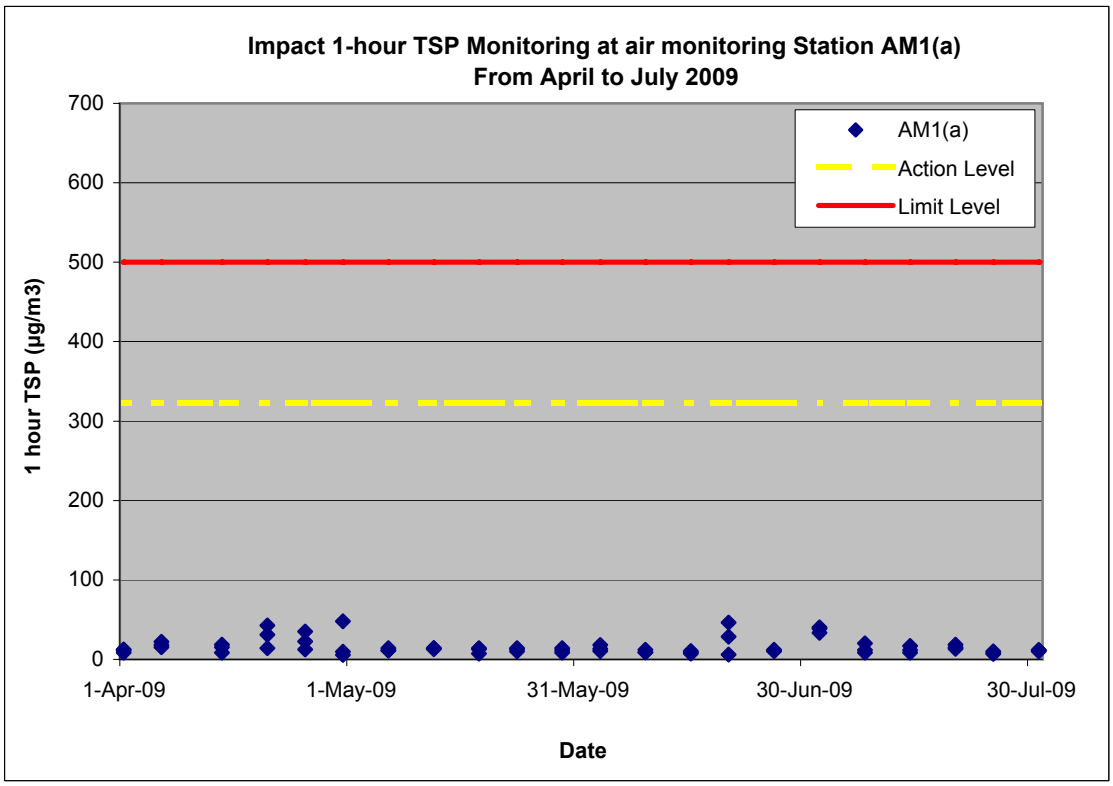
Impact 1-hour TSP Monitoring at air monitoring Station AM1(a)
From April to July 2009
1 hour TSP (µg/m3)
700
600
500
400
300
200
100
0
1-Apr-09
1-May-09
31-May-09
30-Jun-09
30-Jul-09
Date
AM1(a)
Action Level
Limit Level

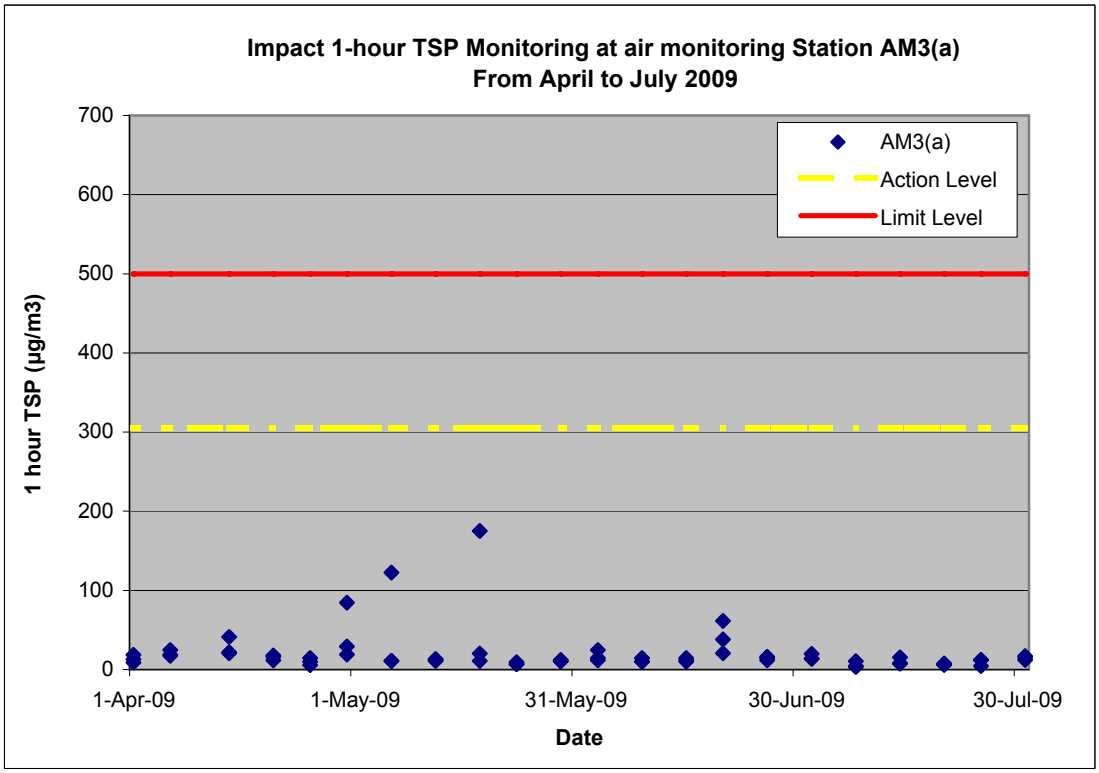
Impact 1-hour TSP Monitoring at air monitoring Station AM3(a)
From April to July 2009
1 hour TSP (µg/m3)
700
600
500
400
300
200
100
0
1-Apr-09
1-May-09
31-May-09
30-Jun-09
30-Jul-09
Date
AM3(a)
Action Level
Limit Level

Contract No. Hy/2007/14 - Widening of Tuen Mun Road at Tsing Tin Interchange
Impact Air Monitoring Result - 24 hours TSP

Filter No.	Month	Date	Receptor No.	Weather condition	Site condition	Pressure (mmHg)		Temperature (oC)		Flow Recorder Reading (CFM)		Weight (g)		TSP weight (g)	Rate (m^3/min)		Average Flow Rate (m^3/min)	Elapse Time		Sampling Time	Total vol. (m^3)	AM1(a)	AM3(a)
						Initial	Final	Initial	Final	Initial	Final	Initial	Final		Initial	Final		Start	Finish				
100057	Jul-09	3-Jul-09	TT1	Fine	Normal Operation	754.0	754.0	29.0	26.0	36.0	36.0	2.8431	2.8677	0.0246	0.9927	0.9984	0.9956	9867.31	9891.31	1440.00	1433.59	17.2	
100056	Jul-09	3-Jul-09	TT2	Fine	Normal Operation	754.0	754.0	29.0	26.0	38.0	38.0	2.8488	2.8931	0.0443	1.0887	1.0942	1.0915	9446.18	9470.18	1440.00	1571.69		28.2
100072	Jul-09	9-Jul-09	TT1	Fine	Normal Operation	754.0	752.0	28.0	28.0	36.0	36.0	2.9196	2.9546	0.0350	0.9946	0.9931	0.9939	9894.31	9918.31	1440.00	1431.14	24.5	
100071	Jul-09	9-Jul-09	TT2	Fine	Normal Operation	754.0	752.0	28.0	28.0	38.0	38.0	2.9046	2.9464	0.0418	1.0905	1.0890	1.0898	9473.18	9497.18	1440.00	1569.24		26.6
100222	Jul-09	15-Jul-09	TT1	Fine	Normal Operation	754.0	754.0	28.0	28.0	36.0	36.0	2.8375	2.9118	0.0743	0.9946	0.9946	0.9946	9921.31	9945.31	1440.00	1432.22	51.9	
100204	Jul-09	15-Jul-09	TT2	Fine	Normal Operation	754.0	754.0	28.0	28.0	38.0	38.0	2.8908	2.9625	0.0717	1.0905	1.0905	1.0905	9500.18	9524.18	1440.00	1570.32		45.7
100235	Jul-09	21-Jul-09	TT1	Fine	Normal Operation	757.0	755.0	28.0	28.0	36.0	36.0	2.8278	2.8721	0.0443	0.9968	0.9953	0.9961	9948.31	9972.31	1440.00	1434.31	30.9	
100221	Jul-09	21-Jul-09	TT2	Fine	Normal Operation	757.0	755.0	28.0	28.0	38.0	38.0	2.8355	2.8873	0.0518	1.0927	1.0912	1.0920	9527.18	9551.18	1440.00	1572.41		32.9
100246	Jul-09	27-Jul-09	TT1	Cloudy	Normal Operation	752.0	752.0	26.0	27.0	36.0	36.0	2.8357	2.8594	0.0237	0.9969	0.9950	0.9960	9975.31	9999.31	1440.00	1434.17	16.5	
100245	Jul-09	27-Jul-09	TT2	Cloudy	Normal Operation	752.0	752.0	26.0	27.0	38.0	38.0	2.8600	2.8986	0.0386	1.0927	1.0909	1.0918	9554.18	9578.18	1440.00	1572.19		24.6

Average	28.2	31.6
Max	51.9	45.7
Min	16.5	24.6

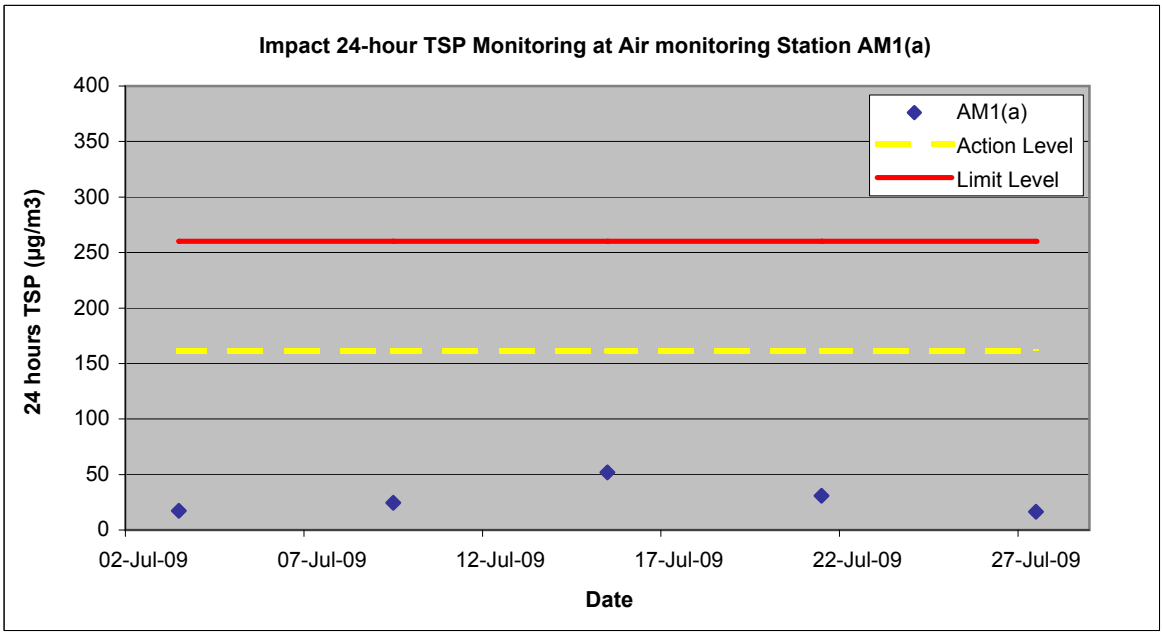
Impact 24-hour TSP Monitoring at Air monitoring Station AM1(a)
24 hours TSP (µg/m3)
400
350
300
250
200
150
100
50
0
02-Jul-09
07-Jul-09
12-Jul-09
17-Jul-09
22-Jul-09
27-Jul-09
Date
AM1(a)
Action Level
Limit Level

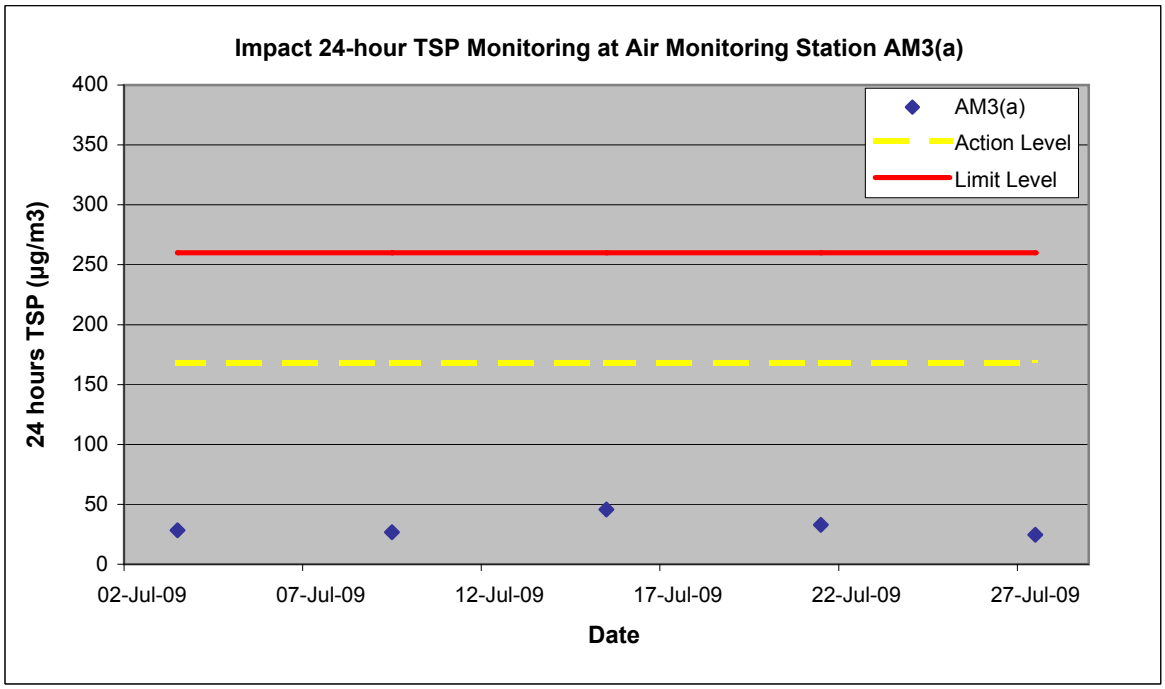
Impact 24-hour TSP Monitoring at Air Monitoring Station AM3(a)
24 hours TSP (µg/m3)
400
350
300
250
200
150
100
50
0
02-Jul-09
07-Jul-09
12-Jul-09
17-Jul-09
22-Jul-09
27-Jul-09
Date
AM3(a)
Action Level
Limit Level

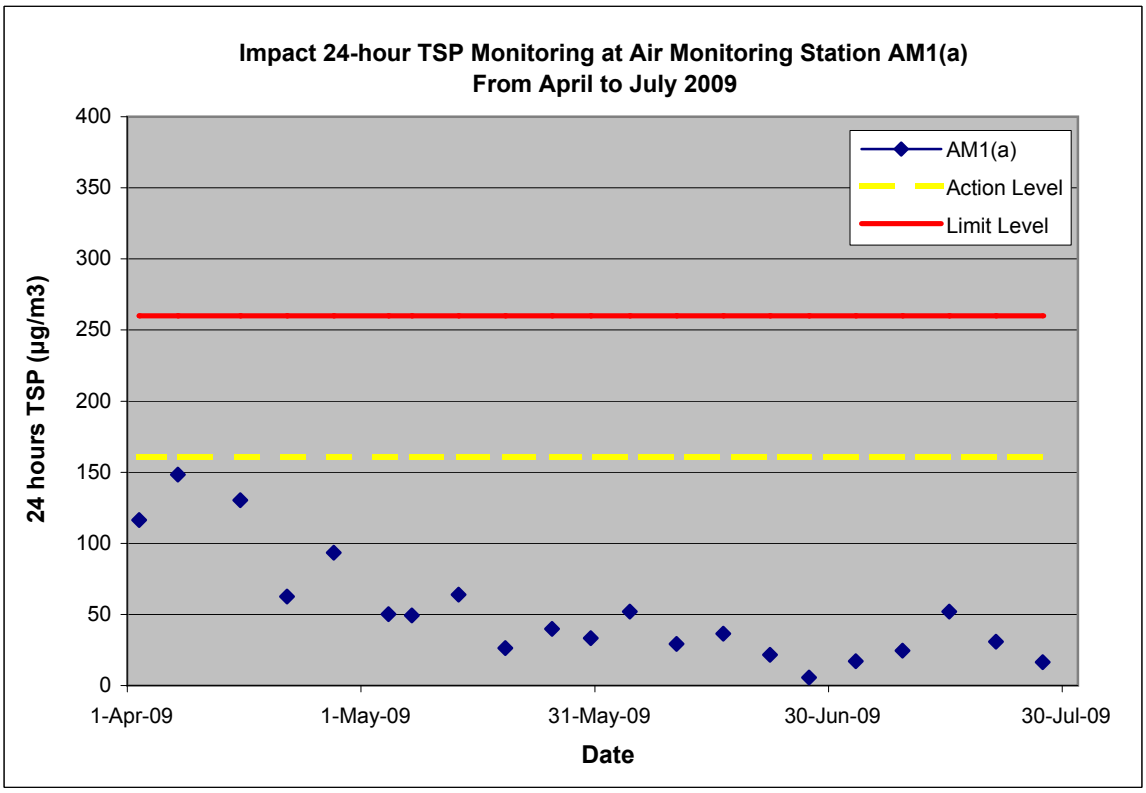
Impact 24-hour TSP Monitoring at Air Monitoring Station AM1(a)
From April to July 2009
24 hours TSP (µg/m3)
400
350
300
250
200
150
100
50
0
1-Apr-09
1-May-09
31-May-09
30-Jun-09
30-Jul-09
Date
AM1(a)
Action Level
Limit Level

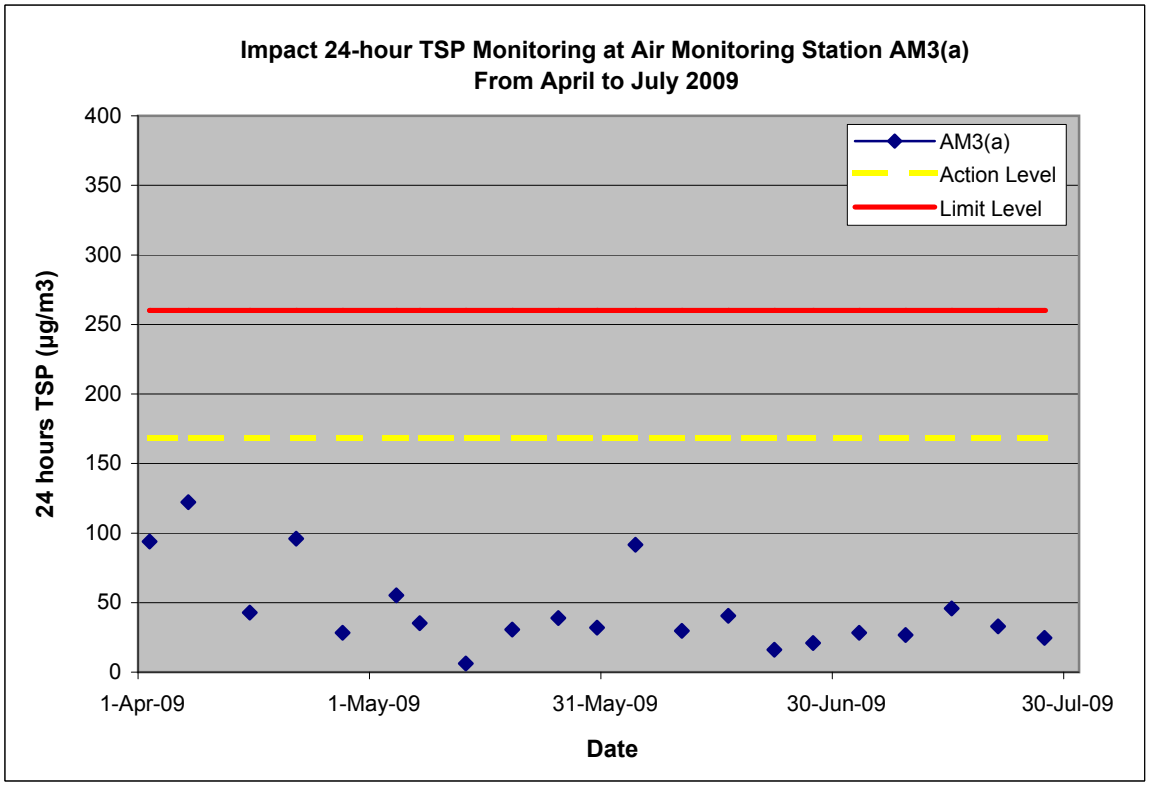
Impact 24-hour TSP Monitoring at Air Monitoring Station AM3(a)
From April to July 2009
24 hours TSP (µg/m3)
400
350
300
250
200
150
100
50
0
1-Apr-09
1-May-09
31-May-09
30-Jun-09
30-Jul-09
Date
AM3(a)
Action Level
Limit Level

Appendix D

Wind Data

Wind Monitoring Data – Wind Speed during Air Quality Monitoring in July 2009

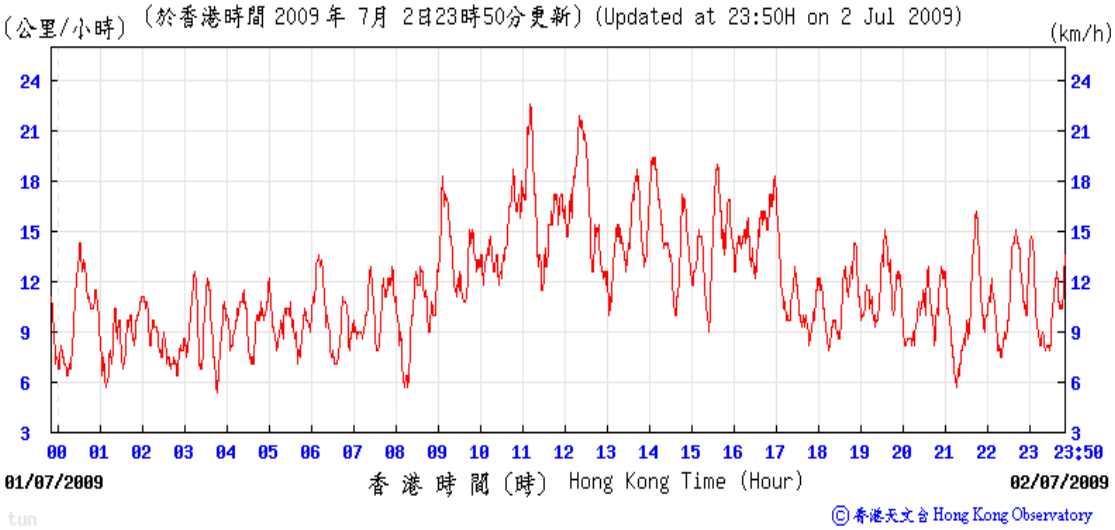

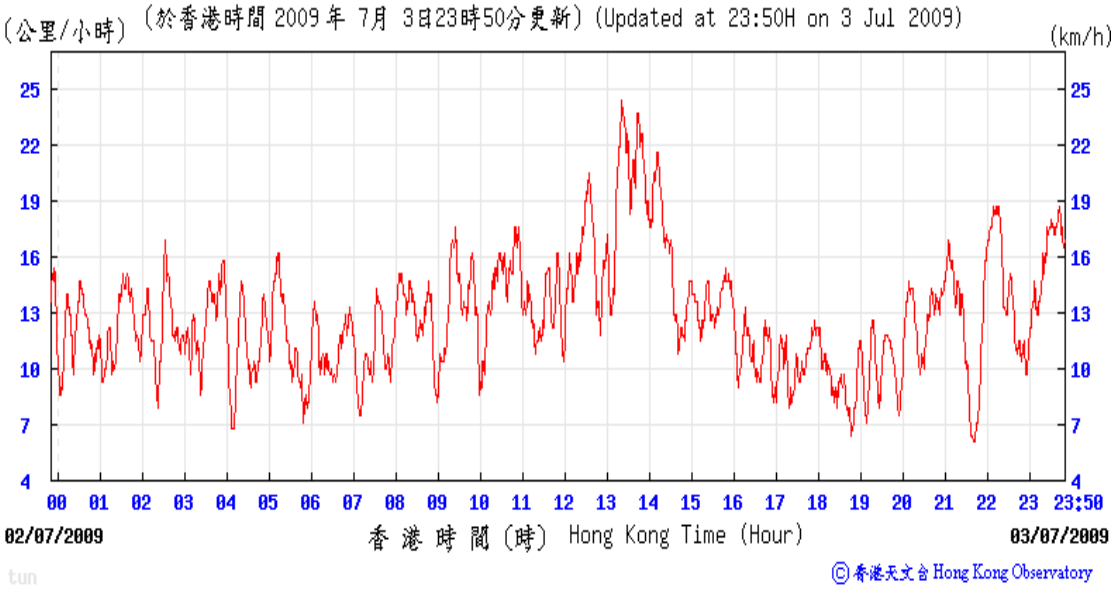

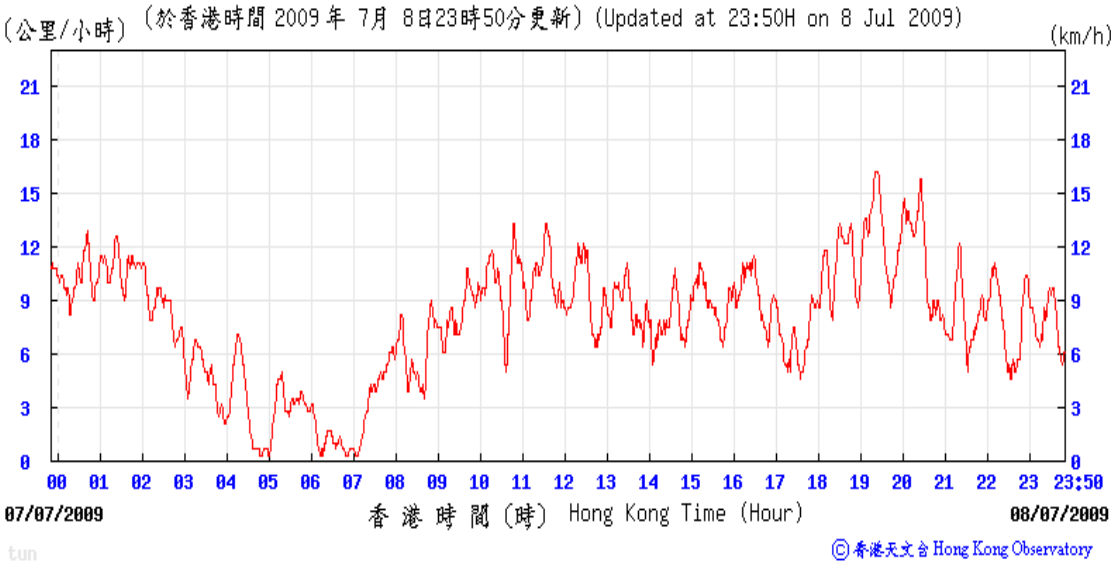

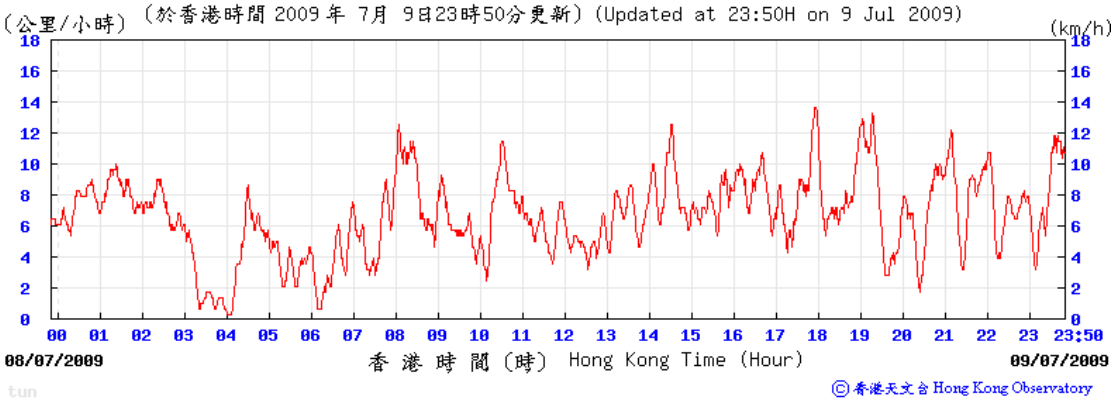
(公里/小時) (於香港時間 2009 年 7月 9日23時50分更新) (Updated at 23:50H on 9 Jul 2009)
(km/h)
08/07/2009
香 港 時 間 (時) Hong Kong Time (Hour)
09/07/2009
© 香港天文台 Hong Kong Observatory

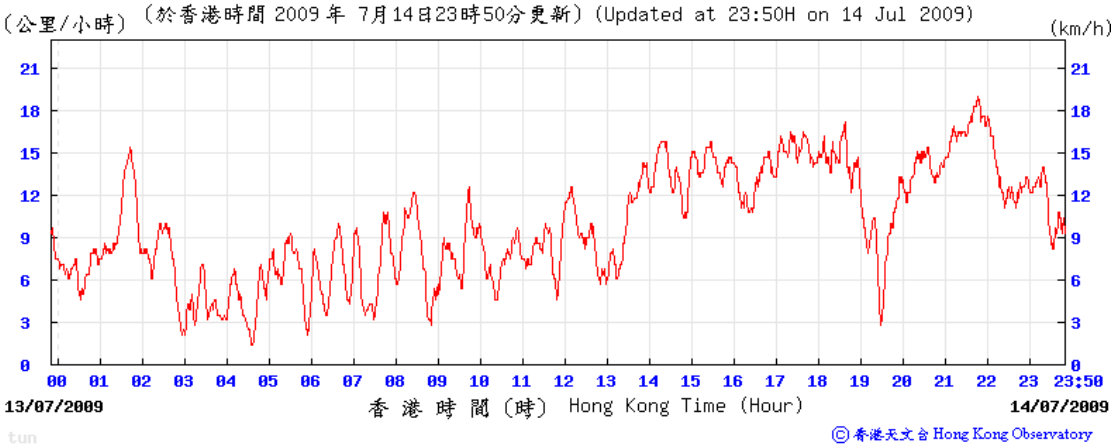
(公里/小時) (於香港時間 2009 年 7月14日23時50分更新) (Updated at 23:50H on 14 Jul 2009)
(km/h)
13/07/2009
香 港 時 間 (時) Hong Kong Time (Hour)
14/07/2009
© 香港天文台 Hong Kong Observatory

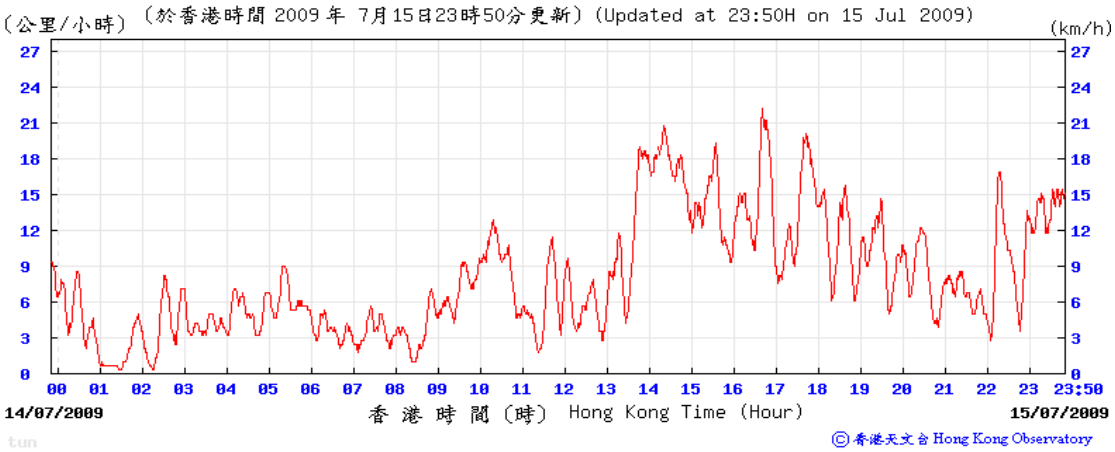
(公里/小時) (於香港時間 2009 年 7月15日23時50分更新) (Updated at 23:50H on 15 Jul 2009)
(km/h)
14/07/2009
香 港 時 間 (時) Hong Kong Time (Hour)
15/07/2009
© 香港天文台 Hong Kong Observatory

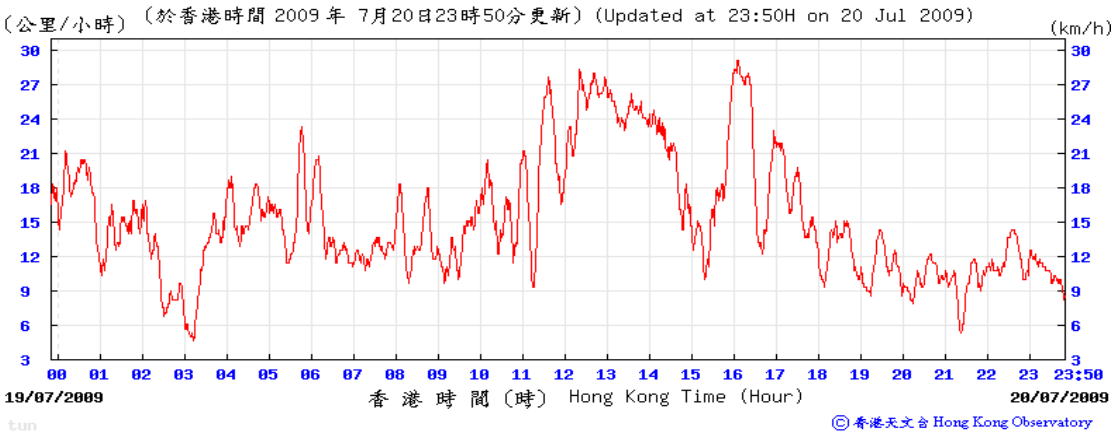
(公里/小時) (於香港時間 2009 年 7月20日23時50分更新) (Updated at 23:50H on 20 Jul 2009)
(km/h)
19/07/2009
香 港 時 間 (時) Hong Kong Time (Hour)
20/07/2009
© 香港天文台 Hong Kong Observatory

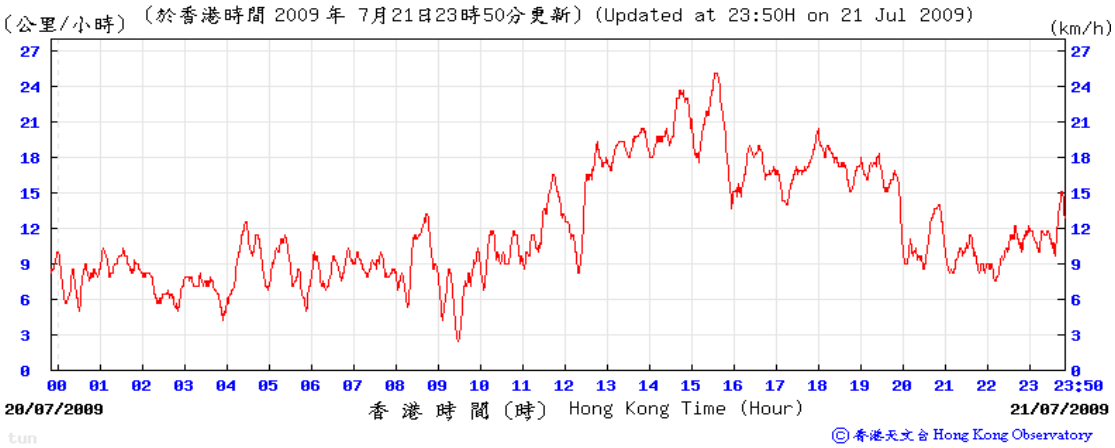
(公里/小時) (於香港時間 2009 年 7月21日23時50分更新) (Updated at 23:50H on 21 Jul 2009)
(km/h)
20/07/2009
香 港 時 間 (時) Hong Kong Time (Hour)
21/07/2009
© 香港天文台 Hong Kong Observatory

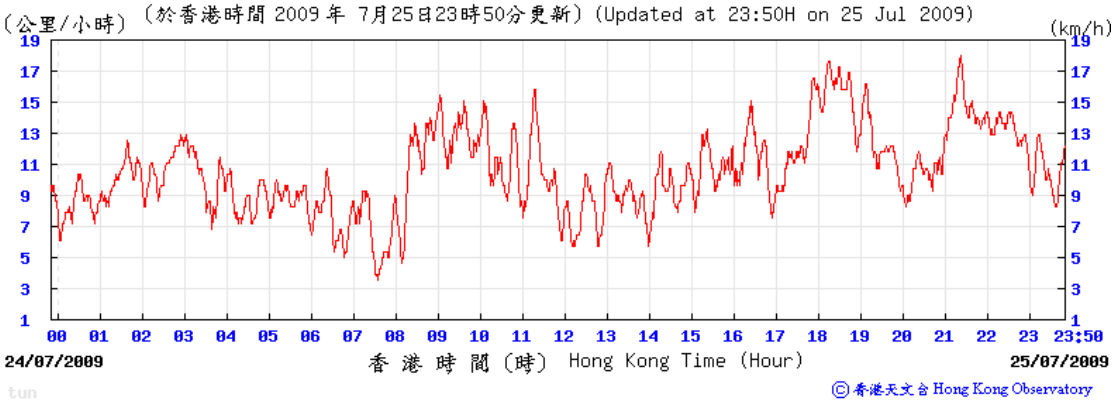
(公里/小時) (於香港時間 2009 年 7月25日23時50分更新) (Updated at 23:50H on 25 Jul 2009)
(km/h)
24/07/2009
香 港 時 間 (時) Hong Kong Time (Hour)
25/07/2009
© 香港天文台 Hong Kong Observatory

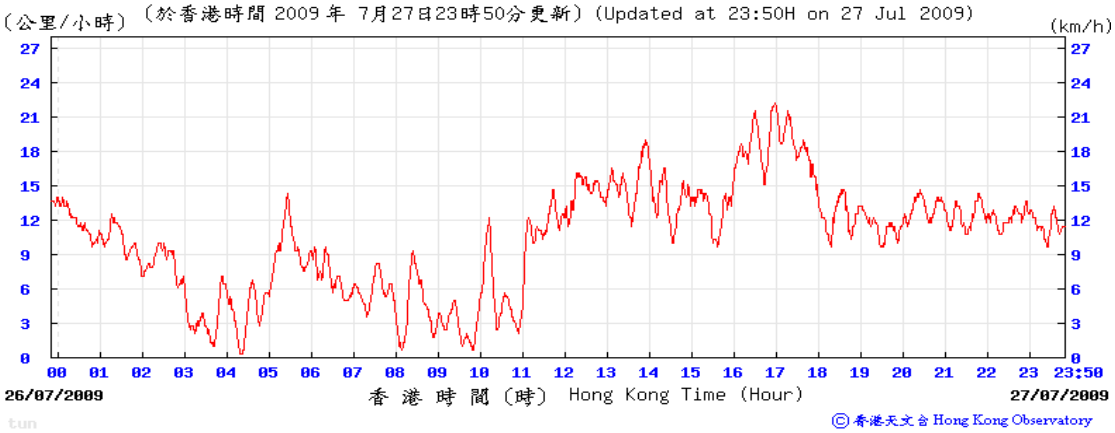
(公里/小時) (於香港時間 2009 年 7月27日23時50分更新) (Updated at 23:50H on 27 Jul 2009)
(km/h)
26/07/2009
香 港 時 間 (時) Hong Kong Time (Hour)
27/07/2009
© 香港天文台 Hong Kong Observatory

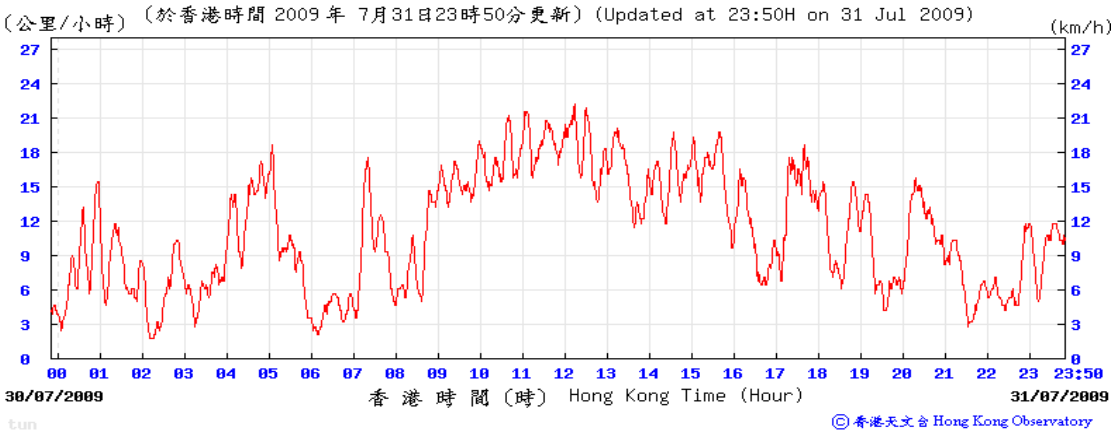
(公里/小時) (於香港時間 2009 年 7月31日23時50分更新) (Updated at 23:50H on 31 Jul 2009)
(km/h)
30/07/2009
香 港 時 間 (時) Hong Kong Time (Hour)
31/07/2009
© 香港天文台 Hong Kong Observatory

Wind Monitoring Data – Wind Direction during Air Quality Monitoring in July 2009

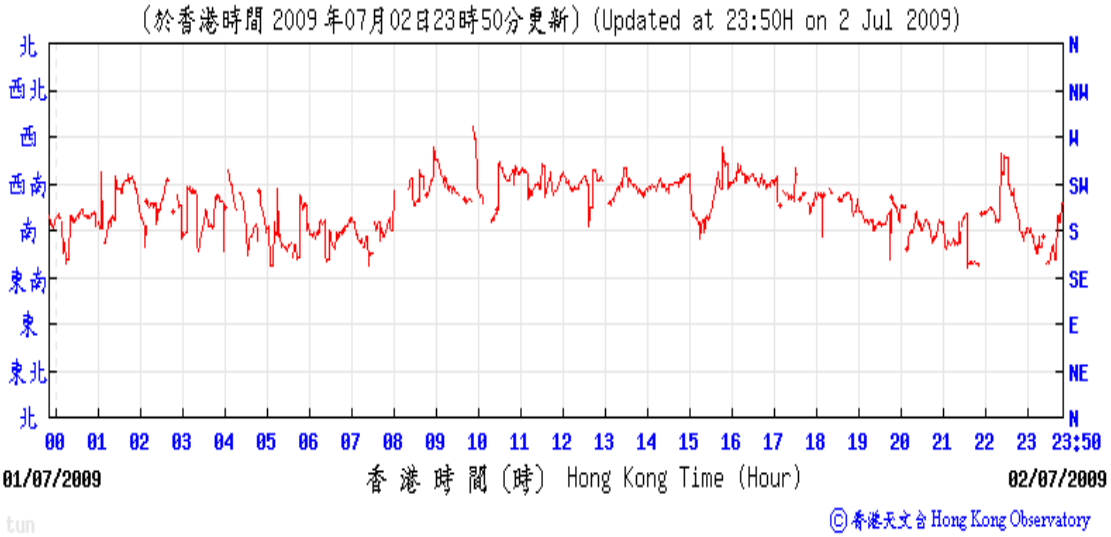

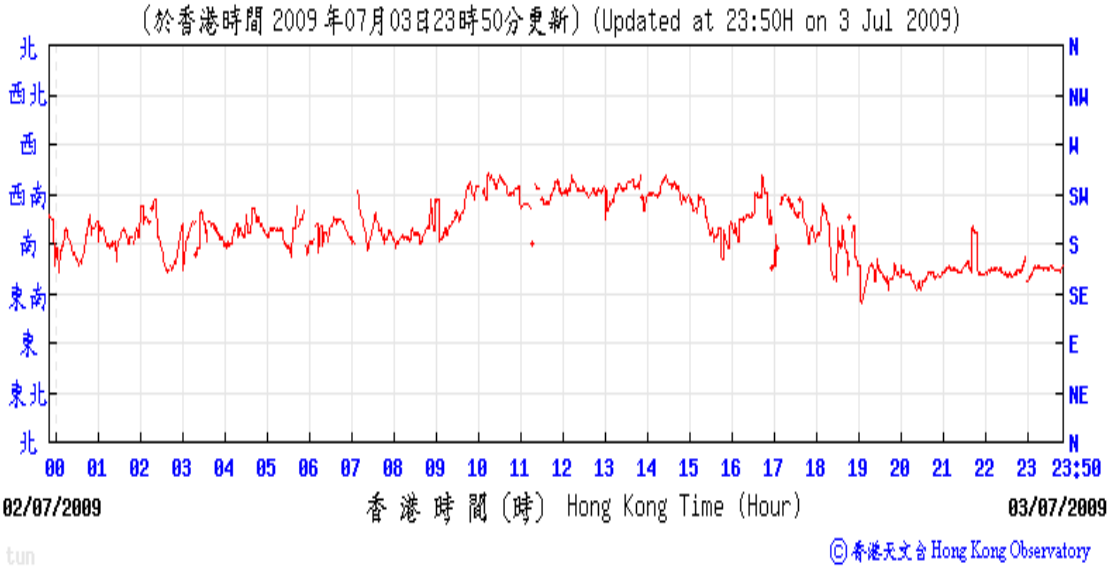

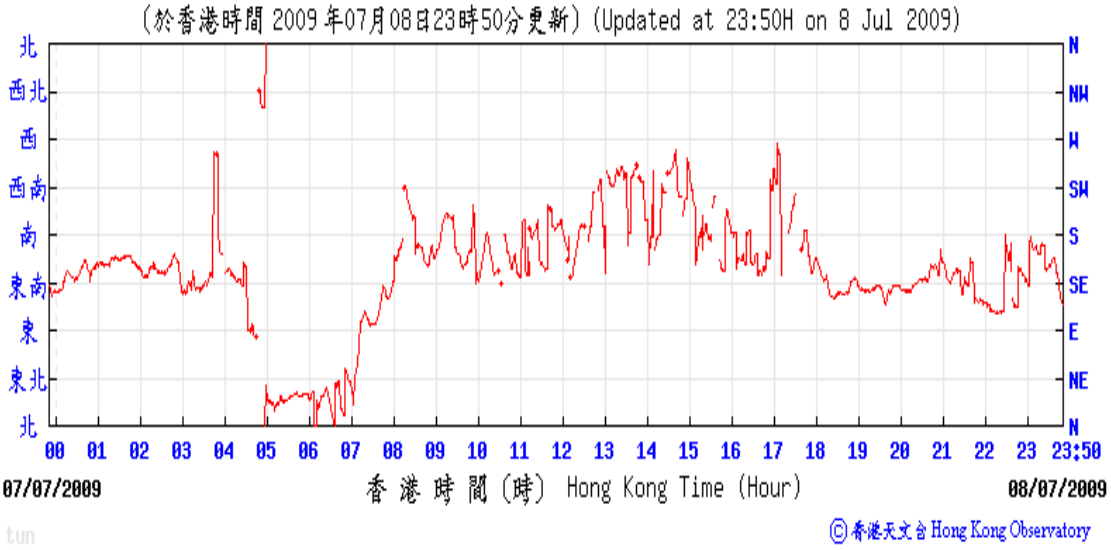

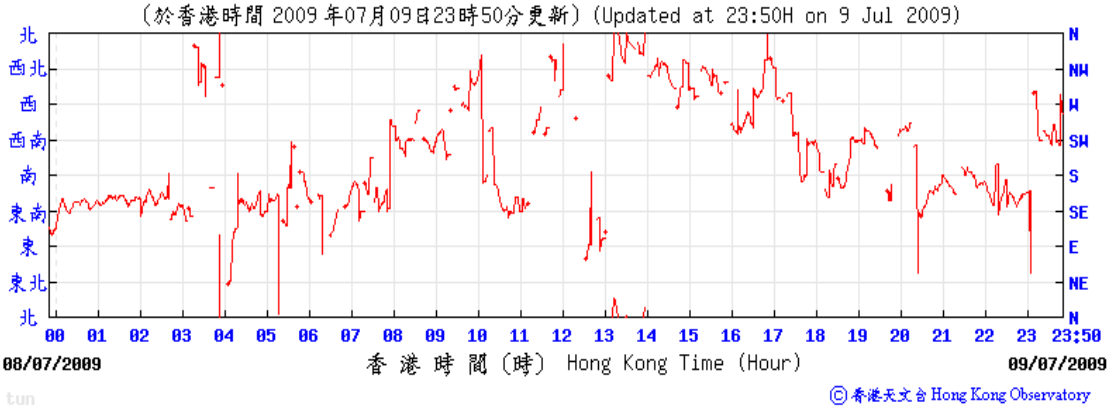
(於香港時間 2009 年07月09日23時50分更新) (Updated at 23:50H on 9 Jul 2009)
北 西北 西 西南 南 東南 東 東北 北
N NW W SW S SE E NE N
00 01 02 03 04 05 06 07 08 09 10 11 12 13 14 15 16 17 18 19 20 21 22 23 23:50
08/07/2009
香 港 時 間 (時) Hong Kong Time (Hour)
09/07/2009
© 香港天文台 Hong Kong Observatory

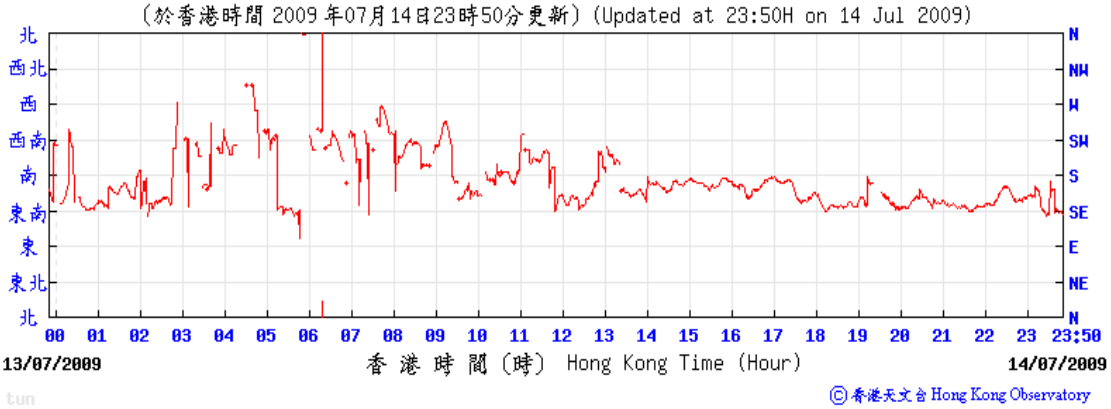
(於香港時間 2009 年07月14日23時50分更新) (Updated at 23:50H on 14 Jul 2009)
北 西北 西 西南 南 東南 東 東北 北
N NW W SW S SE E NE N
00 01 02 03 04 05 06 07 08 09 10 11 12 13 14 15 16 17 18 19 20 21 22 23 23:50
13/07/2009
香 港 時 間 (時) Hong Kong Time (Hour)
14/07/2009
© 香港天文台 Hong Kong Observatory

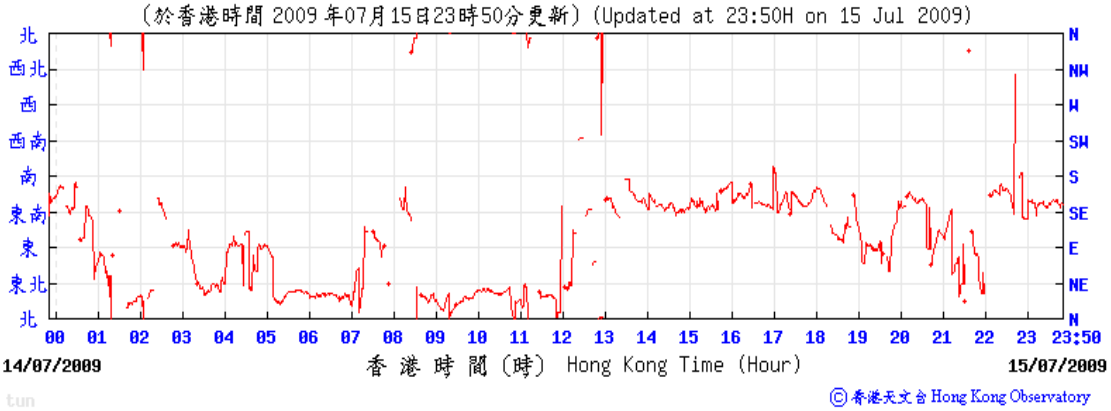
(於香港時間 2009 年07月15日23時50分更新) (Updated at 23:50H on 15 Jul 2009)
北 西北 西 西南 南 東南 東 東北 北
N NW W SW S SE E NE N
00 01 02 03 04 05 06 07 08 09 10 11 12 13 14 15 16 17 18 19 20 21 22 23 23:50
14/07/2009
香 港 時 間 (時) Hong Kong Time (Hour)
15/07/2009
© 香港天文台 Hong Kong Observatory

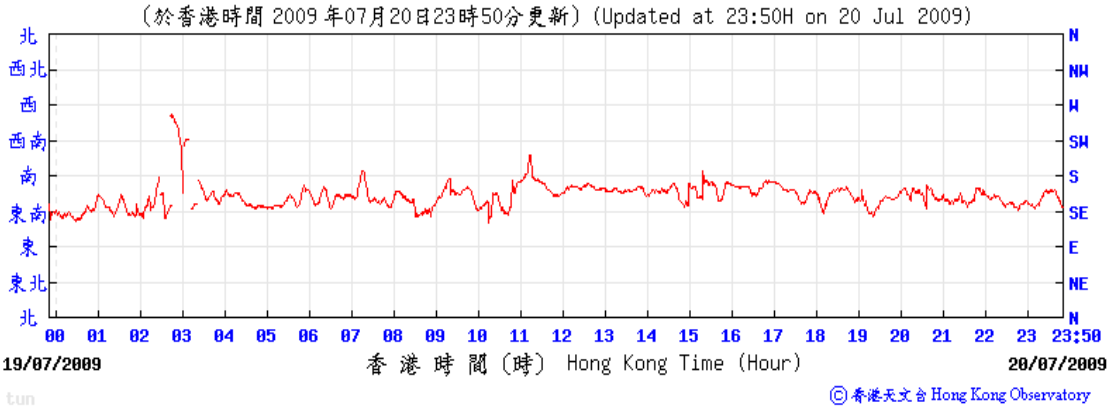
(於香港時間 2009 年07月20日23時50分更新) (Updated at 23:50H on 20 Jul 2009)
北 西北 西 西南 南 東南 東 東北 北
N NW W SW S SE E NE N
00 01 02 03 04 05 06 07 08 09 10 11 12 13 14 15 16 17 18 19 20 21 22 23 23:50
19/07/2009
香 港 時 間 (時) Hong Kong Time (Hour)
20/07/2009
© 香港天文台 Hong Kong Observatory

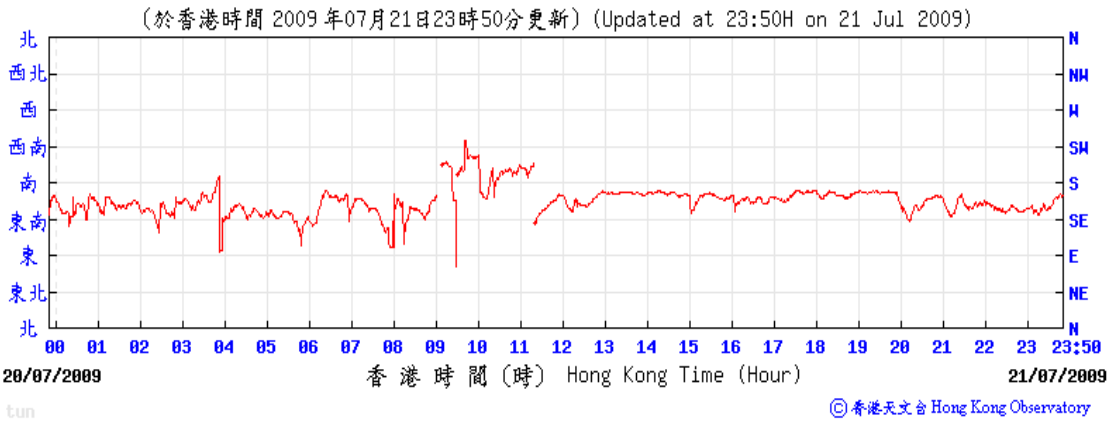
(於香港時間 2009 年07月21日23時50分更新) (Updated at 23:50H on 21 Jul 2009)
北 西北 西 西南 南 東南 東 東北 北
N NW W SW S SE E NE N
00 01 02 03 04 05 06 07 08 09 10 11 12 13 14 15 16 17 18 19 20 21 22 23 23:50
20/07/2009
香 港 時 間 (時) Hong Kong Time (Hour)
21/07/2009
© 香港天文台 Hong Kong Observatory

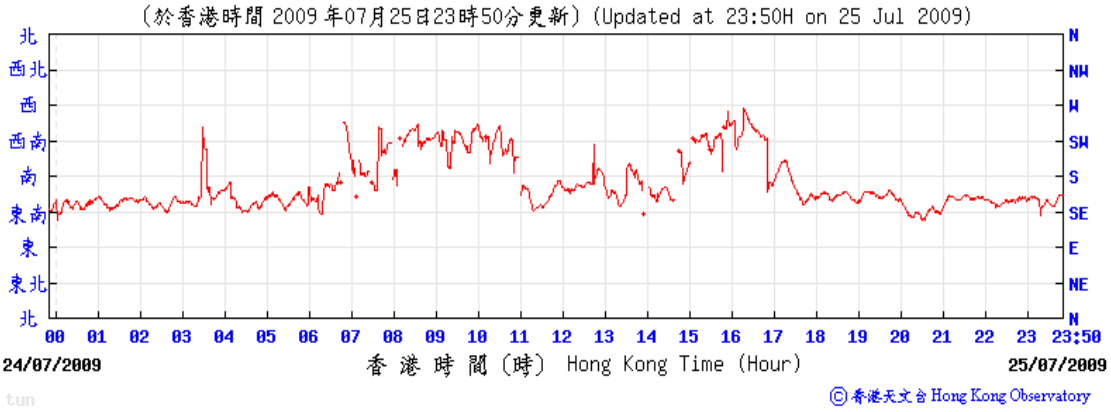
(於香港時間 2009 年07月25日23時50分更新) (Updated at 23:50H on 25 Jul 2009)
北 西北 西 西南 南 東南 東 東北 北
N NW W SW S SE E NE N
00 01 02 03 04 05 06 07 08 09 10 11 12 13 14 15 16 17 18 19 20 21 22 23 23:50
24/07/2009
香 港 時 間 (時) Hong Kong Time (Hour)
25/07/2009
© 香港天文台 Hong Kong Observatory

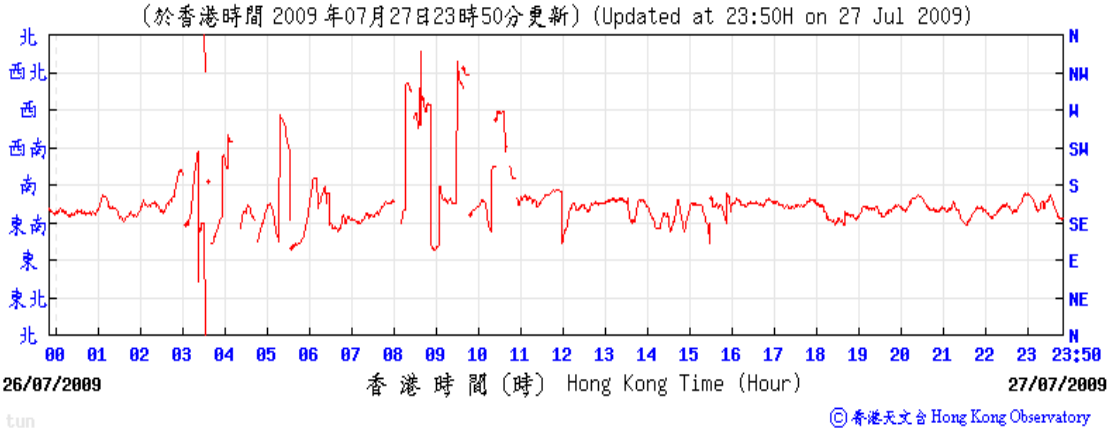
(於香港時間 2009 年07月27日23時50分更新) (Updated at 23:50H on 27 Jul 2009)
北 西北 西 西南 南 東南 東 東北 北
N NW W SW S SE E NE N
00 01 02 03 04 05 06 07 08 09 10 11 12 13 14 15 16 17 18 19 20 21 22 23 23:50
26/07/2009
香 港 時 間 (時) Hong Kong Time (Hour)
27/07/2009
© 香港天文台 Hong Kong Observatory

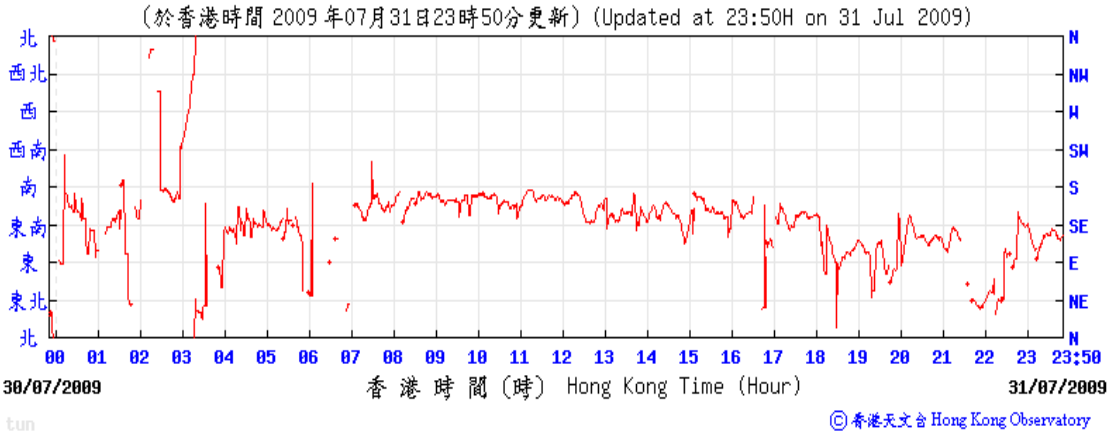
(於香港時間 2009 年07月31日23時50分更新) (Updated at 23:50H on 31 Jul 2009)
北 西北 西 西南 南 東南 東 東北 北
N NW W SW S SE E NE N
00 01 02 03 04 05 06 07 08 09 10 11 12 13 14 15 16 17 18 19 20 21 22 23 23:50
30/07/2009
香 港 時 間 (時) Hong Kong Time (Hour)
31/07/2009
© 香港天文台 Hong Kong Observatory

Name of Department : HyD

Contract No. : HY/2007/14

Monthly Summary Waste Flow Table for 2009 (year)

Month	Actual Quantities of Inert C&D Materials Generated Monthly						Actual Quantities of C&D Wastes Generated Monthly				
	Total Quantity Generated	Hard Rocks and Large Broken Concrete	Reused in the Contract	Reused in other Projects	Disposed as Public Fill	Imported Fill	Metals	Paper/ cardboard packaging	Plastics (see Note 3)	Chemical Waste	Others, e.g. general refuse
	(in '000m^3)	(in '000m^3)	(in '000m^3)	(in '000m^3)	(in '000m^3)	(in '000m^3)	(in '000 kg)	(in '000kg)	(in '000kg)	(in '000kg)	(in '000m^3)
Jan	0.060	0	0	0	0.060	0	0.002	0.010	0	0.5	0.010
Feb	0.735	0	0	0	0.735	0	0.003	0.010	0	0	0.005
Mar	0.645	0	0	0	0.645	0	0.004	0.015	0	0	0.015
Apr	0.330	0	0	0	0.330	0	0.004	0.015	0	0.5	0.005
May	0.820	0	0	0	0.820	0	0.004	0.012	0	0	0.025
June	1.160	0	0	0	1.160	0	0.003	0.013	0	0.8	0.015
Sub-total	3.750	0	0	0	3.750	0	0.020	0.075	0	1.8	0.075
July	0.490	0	0	0	0.490	0	0.002	0.010	0	0	0.015
Aug											
Sept											
Oct											
Nov											

Appendix I

Environmental Monitoring Programme for Coming Months

Contract No. HY/2007/14 Widening of Tuen Mun Road at Tsing Tin Interchange
Tentative Impact Monitoring Schedule (Aug 2009) Revision 1

Date		Air Quality		Noise	Landscape & Visual	Weekly Site Inspection
		1-hour TSP	24-hours TSP	L_{Aeq}, 30 min		
1-Aug-09	Sat		AM1(a) & AM3(a)			
2-Aug-09	Sun					
3-Aug-09	Mon					
4-Aug-09	Tue					
5-Aug-09	Wed					SSEMC
6-Aug-09	Thu	AM1(a) & AM3(a)		TLLF(a)		
7-Aug-09	Fri		AM1(a) & AM3(a)			
8-Aug-09	Sat					
9-Aug-09	Sun					
10-Aug-09	Mon					
11-Aug-09	Tue					
12-Aug-09	Wed	AM1(a) & AM3(a)		TLLF(a)		
13-Aug-09	Thu		AM1(a) & AM3(a)			
14-Aug-09	Fri					
15-Aug-09	Sat					
16-Aug-09	Sun					
17-Aug-09	Mon					
18-Aug-09	Tue	AM1(a) & AM3(a)		TLLF(a)		
19-Aug-09	Wed		AM1(a) & AM3(a)			
20-Aug-09	Thu				Monthly	
21-Aug-09	Fri					
22-Aug-09	Sat					
23-Aug-09	Sun					
24-Aug-09	Mon	AM1(a) & AM3(a)		TLLF(a)		
25-Aug-09	Tue		AM1(a) & AM3(a)			
26-Aug-09	Wed					
27-Aug-09	Thu					
28-Aug-09	Fri					
29-Aug-09	Sat	AM1(a) & AM3(a)				
30-Aug-09	Sun					
31-Aug-09	Mon		AM1(a) & AM3(a)			

	Public Holiday
	Monitoring Day