

Figure 1. Transect Line Layout in Northwest and Northeast Lantau Survey Areas

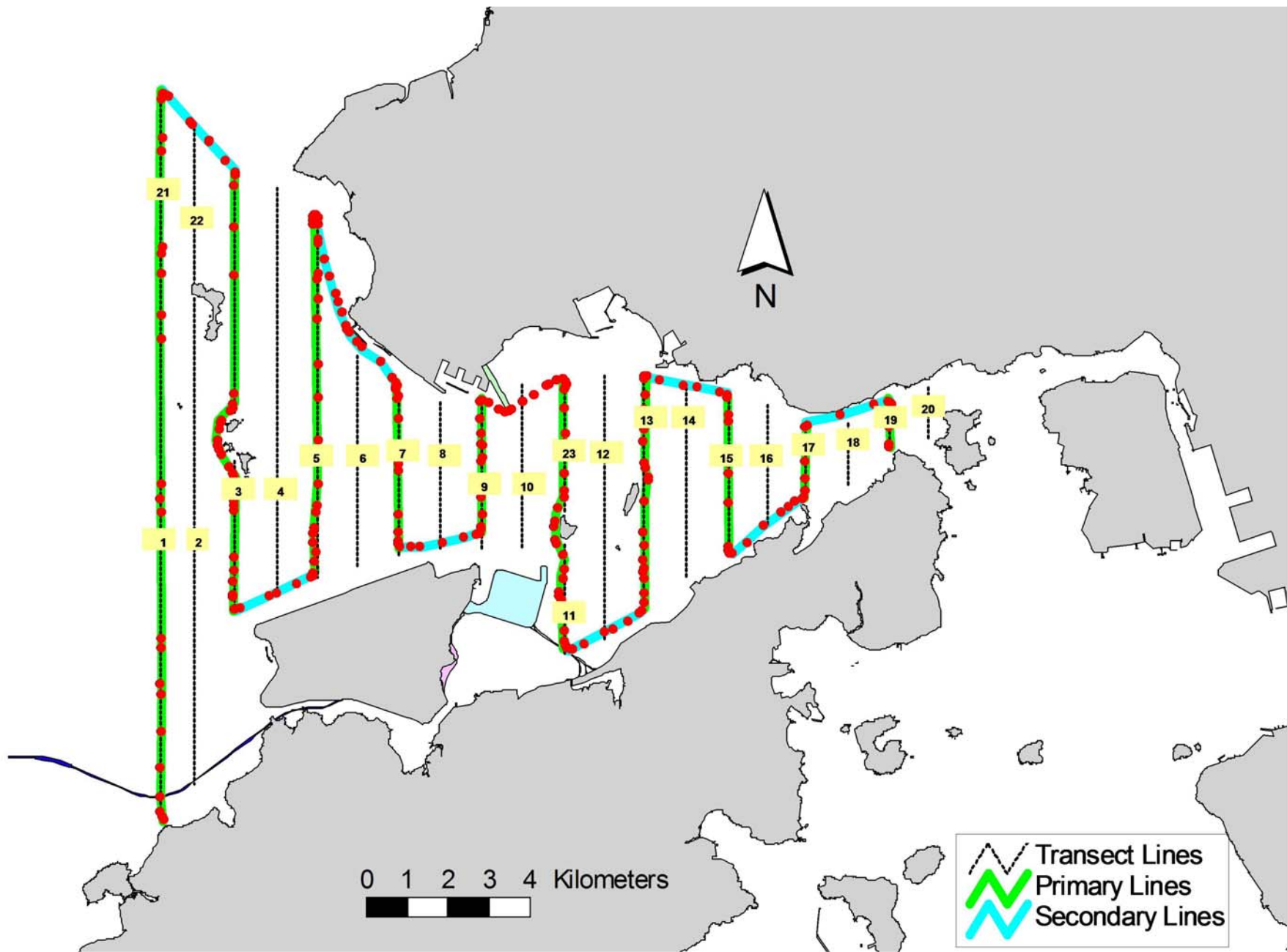


Figure 2. Survey Route on June 2nd, 2015

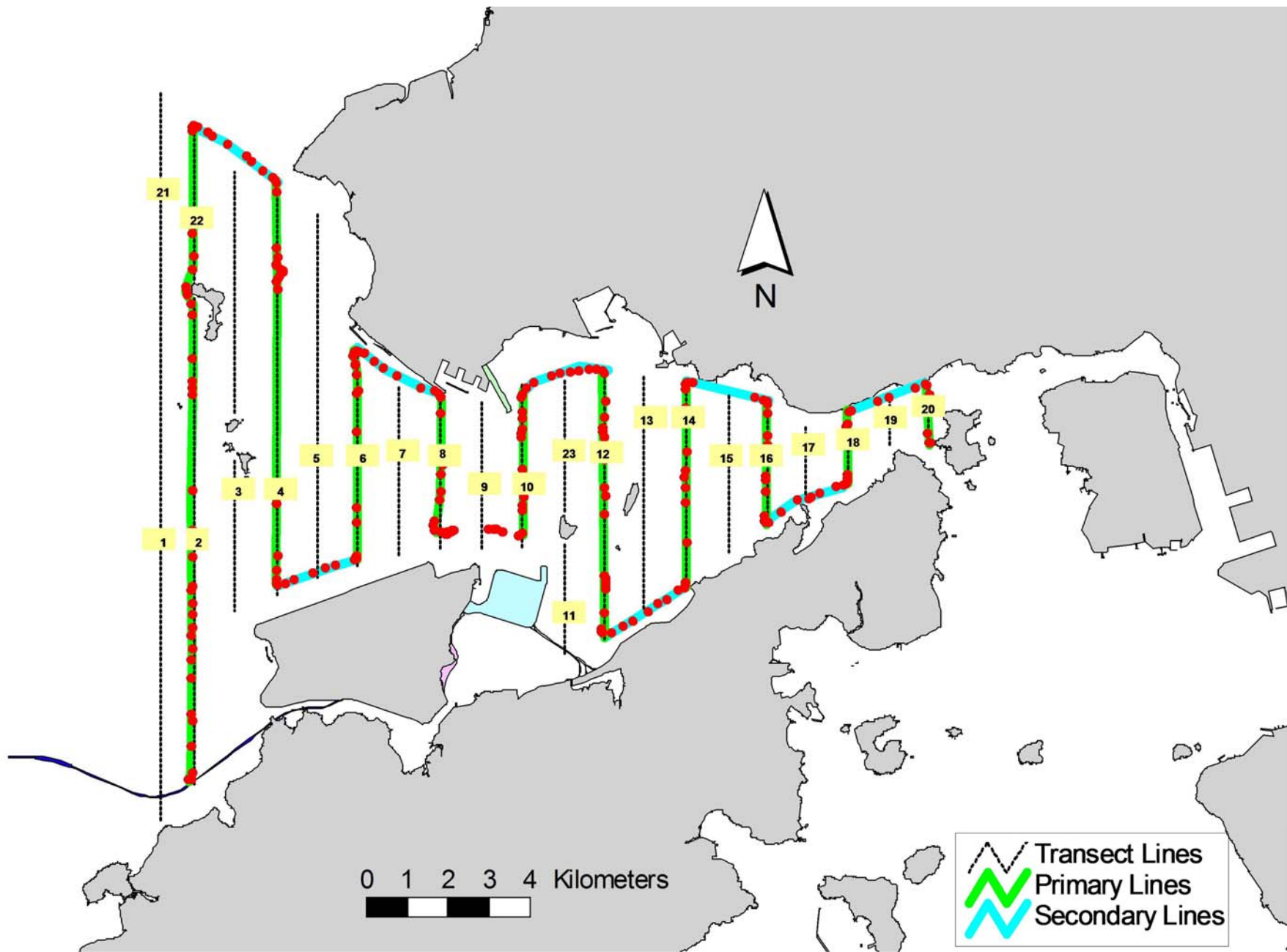


Figure 3. Survey Route on June 10th, 2015

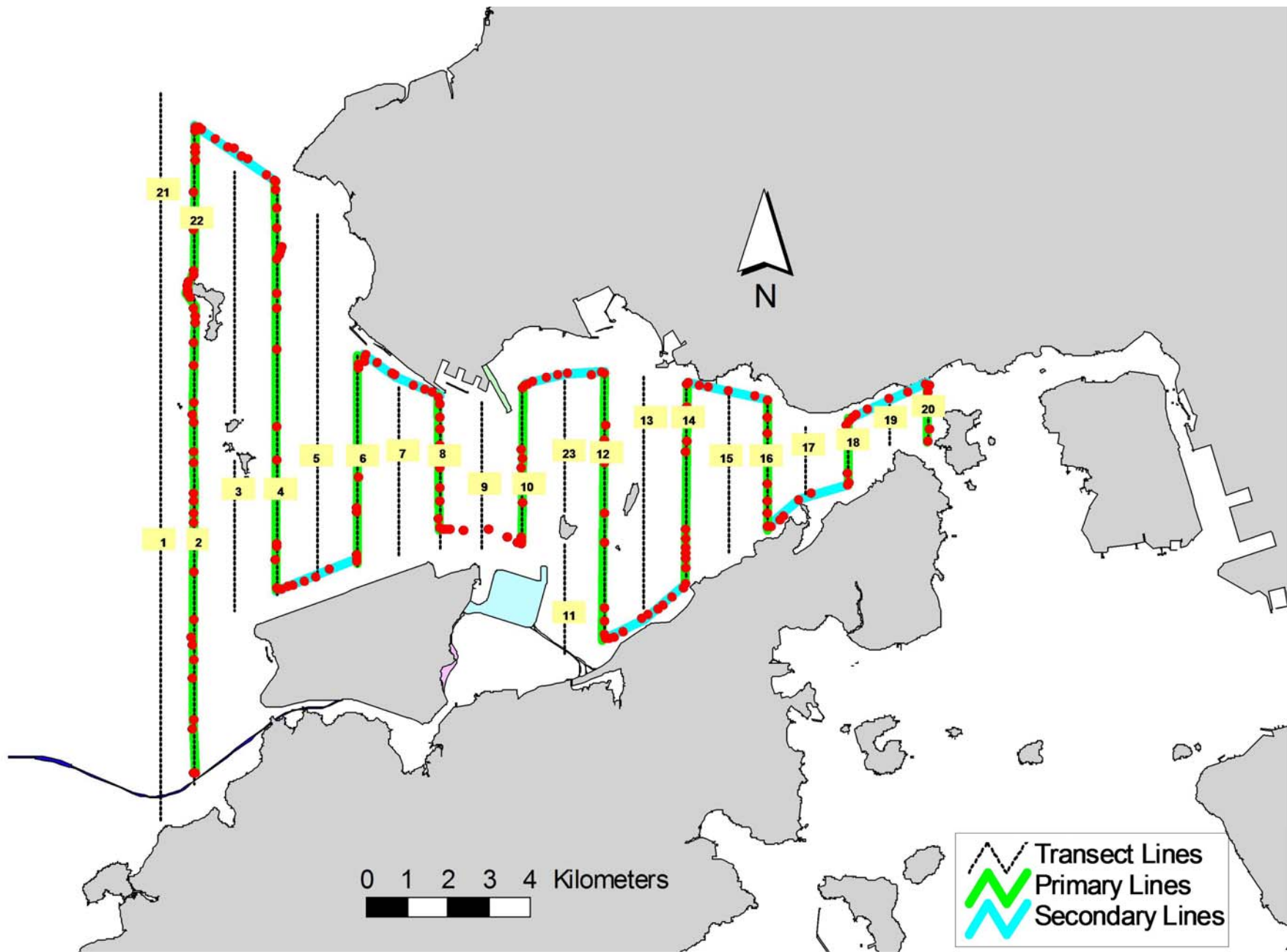


Figure 4. Survey Route on June 24th, 2015

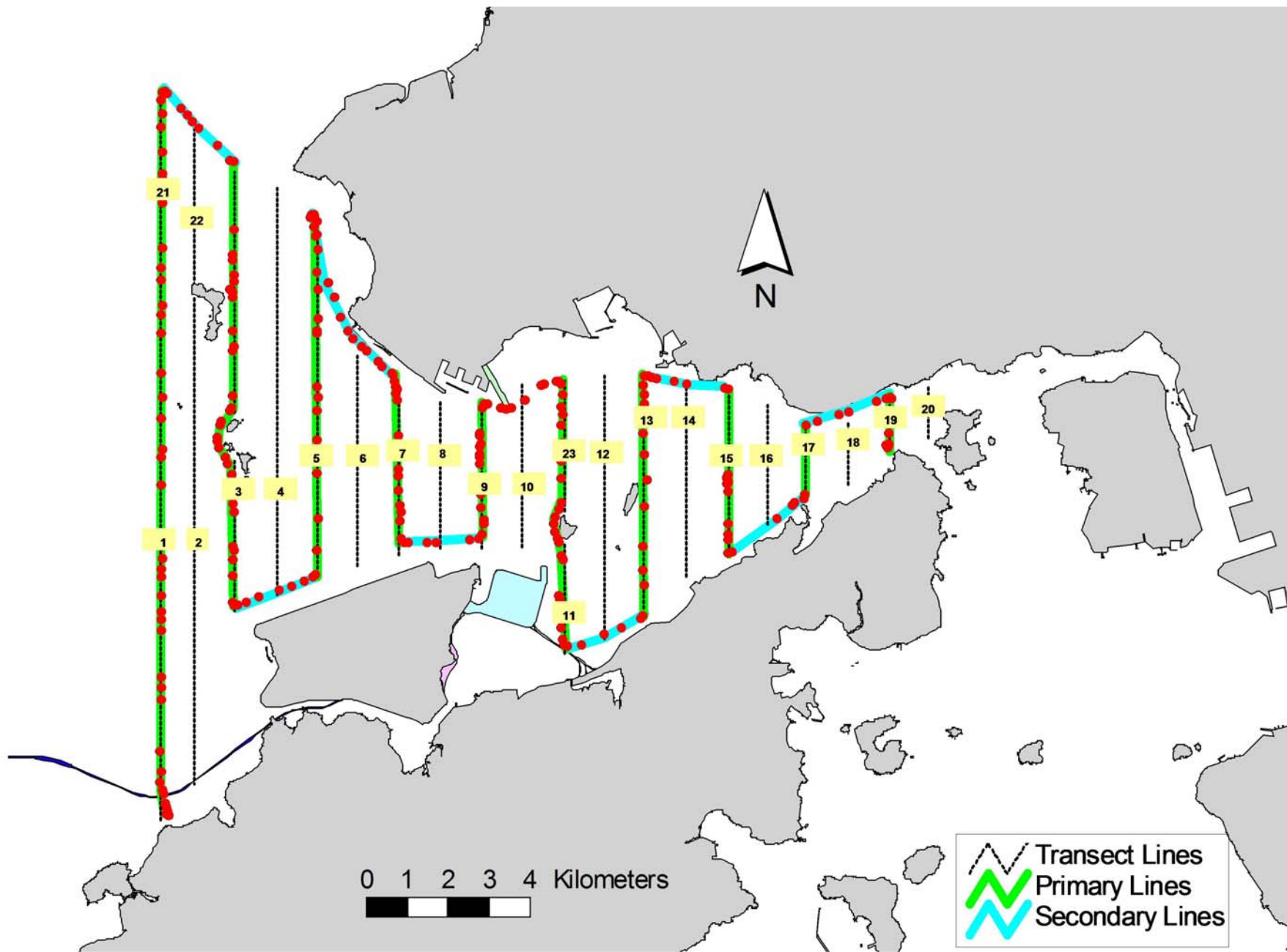


Figure 5. Survey Route on June 26th, 2015

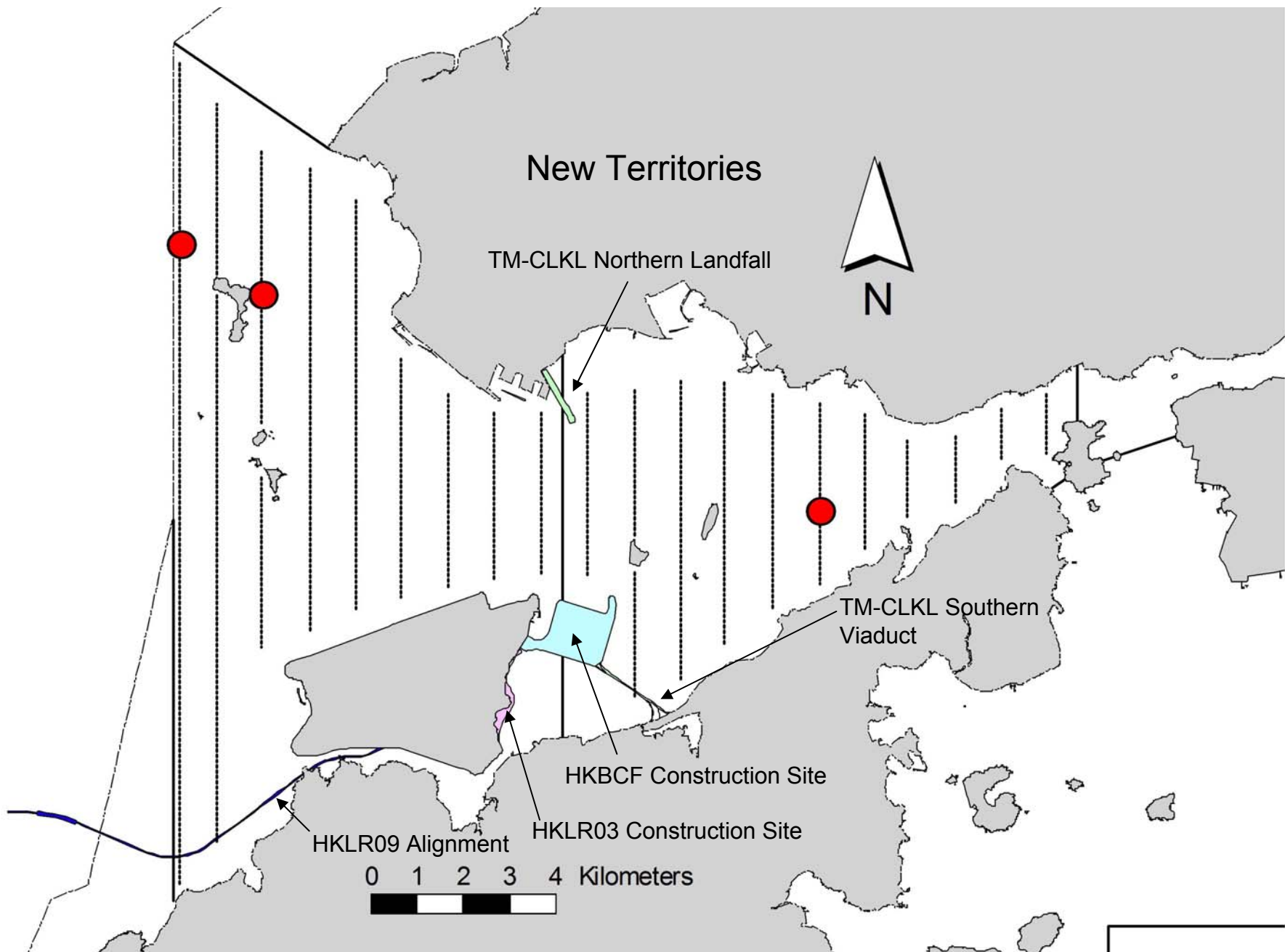


Figure 6. Distribution of Chinese White Dolphin Sightings During June 2015 HKLR03 Monitoring Surveys

Annex I. HKLR03 Survey Effort Database (June 2015)

(Abbreviations: BEAU = Beaufort Sea State; P = Primary Line Effort; S = Secondary Line Effort)

DATE	AREA	BEAU	EFFORT	SEASON	VESSEL	TYPE	P/S
2-Jun-15	NW LANTAU	2	10.00	SUMMER	STANDARD31516	HKLR	P
2-Jun-15	NW LANTAU	3	30.49	SUMMER	STANDARD31516	HKLR	P
2-Jun-15	NW LANTAU	2	7.70	SUMMER	STANDARD31516	HKLR	S
2-Jun-15	NW LANTAU	3	5.61	SUMMER	STANDARD31516	HKLR	S
2-Jun-15	NE LANTAU	2	6.93	SUMMER	STANDARD31516	HKLR	P
2-Jun-15	NE LANTAU	3	10.05	SUMMER	STANDARD31516	HKLR	P
2-Jun-15	NE LANTAU	2	9.12	SUMMER	STANDARD31516	HKLR	S
2-Jun-15	NE LANTAU	3	0.80	SUMMER	STANDARD31516	HKLR	S
10-Jun-15	NE LANTAU	2	17.06	SUMMER	STANDARD31516	HKLR	P
10-Jun-15	NE LANTAU	3	3.30	SUMMER	STANDARD31516	HKLR	P
10-Jun-15	NE LANTAU	2	9.14	SUMMER	STANDARD31516	HKLR	S
10-Jun-15	NE LANTAU	3	1.30	SUMMER	STANDARD31516	HKLR	S
10-Jun-15	NW LANTAU	2	8.02	SUMMER	STANDARD31516	HKLR	P
10-Jun-15	NW LANTAU	3	17.50	SUMMER	STANDARD31516	HKLR	P
10-Jun-15	NW LANTAU	4	5.86	SUMMER	STANDARD31516	HKLR	P
10-Jun-15	NW LANTAU	2	3.48	SUMMER	STANDARD31516	HKLR	S
10-Jun-15	NW LANTAU	3	1.65	SUMMER	STANDARD31516	HKLR	S
10-Jun-15	NW LANTAU	4	2.39	SUMMER	STANDARD31516	HKLR	S
24-Jun-15	NW LANTAU	2	12.10	SUMMER	STANDARD31516	HKLR	P
24-Jun-15	NW LANTAU	3	19.70	SUMMER	STANDARD31516	HKLR	P
24-Jun-15	NW LANTAU	2	4.80	SUMMER	STANDARD31516	HKLR	S
24-Jun-15	NW LANTAU	3	2.40	SUMMER	STANDARD31516	HKLR	S
24-Jun-15	NE LANTAU	2	20.32	SUMMER	STANDARD31516	HKLR	P
24-Jun-15	NE LANTAU	2	10.68	SUMMER	STANDARD31516	HKLR	S
26-Jun-15	NW LANTAU	3	30.27	SUMMER	STANDARD31516	HKLR	P
26-Jun-15	NW LANTAU	4	10.98	SUMMER	STANDARD31516	HKLR	P
26-Jun-15	NW LANTAU	3	6.40	SUMMER	STANDARD31516	HKLR	S
26-Jun-15	NW LANTAU	4	6.05	SUMMER	STANDARD31516	HKLR	S
26-Jun-15	NE LANTAU	2	14.33	SUMMER	STANDARD31516	HKLR	P
26-Jun-15	NE LANTAU	3	3.16	SUMMER	STANDARD31516	HKLR	P
26-Jun-15	NE LANTAU	2	6.53	SUMMER	STANDARD31516	HKLR	S
26-Jun-15	NE LANTAU	3	3.18	SUMMER	STANDARD31516	HKLR	S

Annex II. HKLR03 Chinese White Dolphin Sighting Database (June 2015)

(Abbreviations: STG# = Sighting Number; HRD SZ = Dolphin Herd Size; BEAU = Beaufort Sea State; PSD = Perpendicular Distance; BOAT ASSOC. = Fishing Boat Association; P/S: Sighting Made on Primary/Secondary Line)

DATE	STG #	TIME	HRD SZ	AREA	BEAU	PSD	EFFORT	TYPE	NORTHING	EASTING	SEASON	BOAT ASSOC.	P/S
02-Jun-15	1	1110	10	NW LANTAU	3	88	ON	HKLR	827673	804687	SUMMER	NONE	P
26-Jun-15	1	1210	4	NW LANTAU	4	357	ON	HKLR	826650	806456	SUMMER	NONE	P
26-Jun-15	2	1610	1	NE LANTAU	2	0	ON	HKLR	822224	818562	SUMMER	NONE	P

Annex III. Individual dolphins identified during HKLR03 monitoring surveys in June 2015

ID#	DATE	STG#	AREA
CH34	02/06/15	1	NW LANTAU
NL37	02/06/15	1	NW LANTAU
NL48	02/06/15	1	NW LANTAU
NL104	02/06/15	1	NW LANTAU
NL136	02/06/15	1	NW LANTAU
NL182	02/06/15	1	NW LANTAU
NL202	02/06/15	1	NW LANTAU
	26/06/15	1	NW LANTAU
NL213	26/06/15	1	NW LANTAU
NL286	02/06/15	1	NW LANTAU
	26/06/15	1	NW LANTAU
NL319	26/06/15	1	NW LANTAU
WL05	02/06/15	1	NW LANTAU

CH34_20150602_1



NL37_20150602_1



NL48_20150602_1



NL104_20150602_1



NL136_20150602_1



NL182_20150602_1



NL202_20150602_1



NL286_20150602_1



WL05_20150602_1



Annex IV. Photographs of Identified Individual Dolphins in June 2015 (HKLR03)



Annex IV (cont'd).