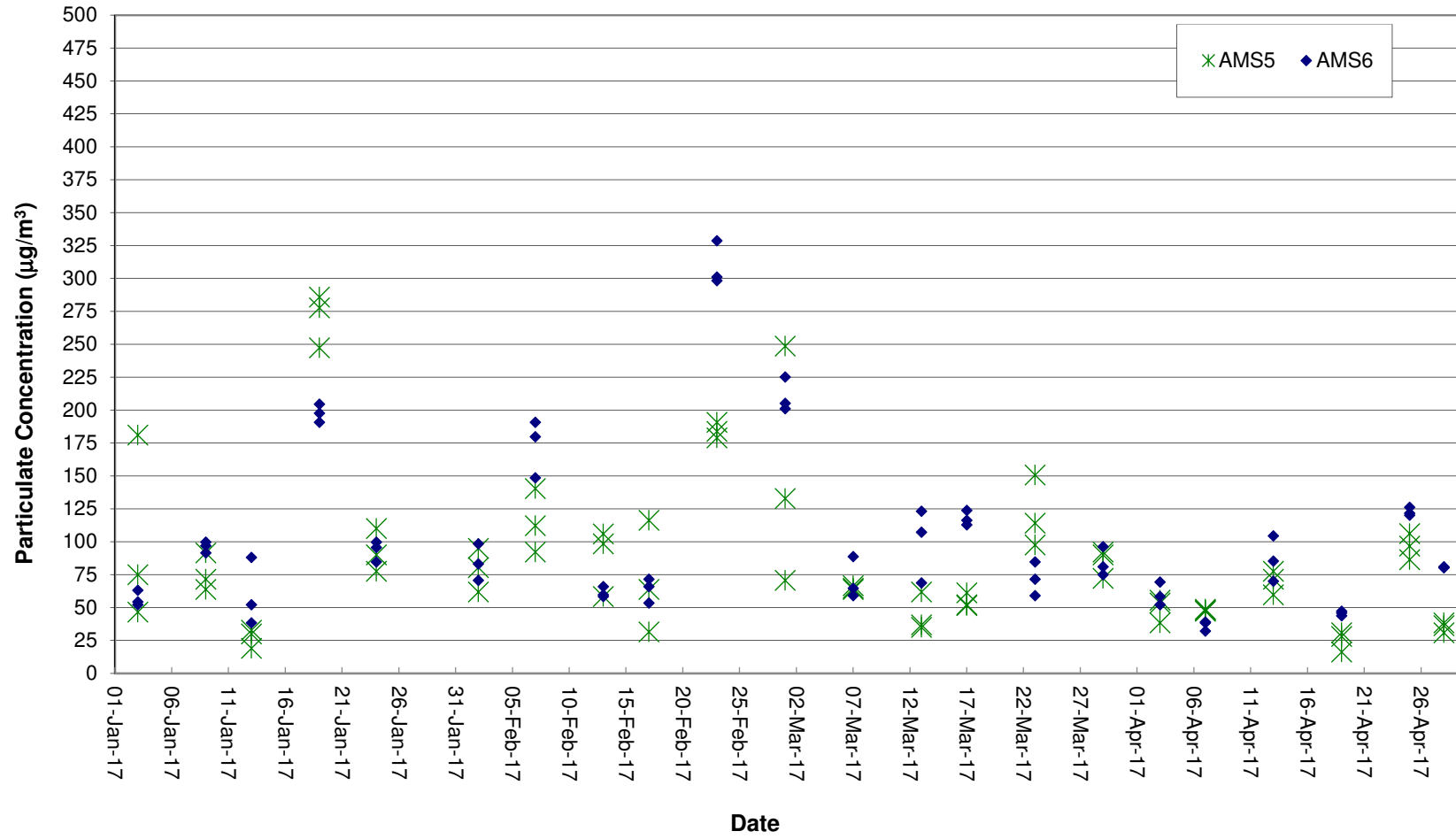


Air Quality Monitoring Data

Project	Works	Date (yyyy-mm-dd)	Station	Time	Parameter	Results	Unit
HKLR	HY/2011/03	2017-04-03	AMS5	08:55	1-hr TSP	56	ug/m ³
HKLR	HY/2011/03	2017-04-03	AMS5	09:55	1-hr TSP	38	ug/m ³
HKLR	HY/2011/03	2017-04-03	AMS5	10:55	1-hr TSP	54	ug/m ³
HKLR	HY/2011/03	2017-04-07	AMS5	08:43	1-hr TSP	49	ug/m ³
HKLR	HY/2011/03	2017-04-07	AMS5	09:43	1-hr TSP	47	ug/m ³
HKLR	HY/2011/03	2017-04-07	AMS5	10:43	1-hr TSP	48	ug/m ³
HKLR	HY/2011/03	2017-04-13	AMS5	08:42	1-hr TSP	60	ug/m ³
HKLR	HY/2011/03	2017-04-13	AMS5	09:42	1-hr TSP	71	ug/m ³
HKLR	HY/2011/03	2017-04-13	AMS5	10:42	1-hr TSP	78	ug/m ³
HKLR	HY/2011/03	2017-04-19	AMS5	08:26	1-hr TSP	31	ug/m ³
HKLR	HY/2011/03	2017-04-19	AMS5	09:26	1-hr TSP	28	ug/m ³
HKLR	HY/2011/03	2017-04-19	AMS5	10:26	1-hr TSP	16	ug/m ³
HKLR	HY/2011/03	2017-04-25	AMS5	08:50	1-hr TSP	106	ug/m ³
HKLR	HY/2011/03	2017-04-25	AMS5	09:50	1-hr TSP	97	ug/m ³
HKLR	HY/2011/03	2017-04-25	AMS5	10:50	1-hr TSP	86	ug/m ³
HKLR	HY/2011/03	2017-04-28	AMS5	08:54	1-hr TSP	36	ug/m ³
HKLR	HY/2011/03	2017-04-28	AMS5	09:54	1-hr TSP	38	ug/m ³
HKLR	HY/2011/03	2017-04-28	AMS5	10:54	1-hr TSP	31	ug/m ³
HKLR	HY/2011/03	2017-04-01	AMS5	08:00	24-hr TSP	66	ug/m ³
HKLR	HY/2011/03	2017-04-06	AMS5	08:00	24-hr TSP	38	ug/m ³
HKLR	HY/2011/03	2017-04-12	AMS5	08:00	24-hr TSP	44	ug/m ³
HKLR	HY/2011/03	2017-04-18	AMS5	08:00	24-hr TSP	55	ug/m ³
HKLR	HY/2011/03	2017-04-24	AMS5	08:00	24-hr TSP	63	ug/m ³
HKLR	HY/2011/03	2017-04-27	AMS5	08:00	24-hr TSP	37	ug/m ³
HKLR	HY/2011/03	2017-04-03	AMS6	13:00	1-hr TSP	52	ug/m ³
HKLR	HY/2011/03	2017-04-03	AMS6	14:00	1-hr TSP	58	ug/m ³
HKLR	HY/2011/03	2017-04-03	AMS6	15:00	1-hr TSP	69	ug/m ³
HKLR	HY/2011/03	2017-04-07	AMS6	13:03	1-hr TSP	39	ug/m ³
HKLR	HY/2011/03	2017-04-07	AMS6	14:03	1-hr TSP	38	ug/m ³
HKLR	HY/2011/03	2017-04-07	AMS6	15:03	1-hr TSP	32	ug/m ³
HKLR	HY/2011/03	2017-04-13	AMS6	13:00	1-hr TSP	70	ug/m ³
HKLR	HY/2011/03	2017-04-13	AMS6	14:00	1-hr TSP	85	ug/m ³
HKLR	HY/2011/03	2017-04-13	AMS6	15:00	1-hr TSP	105	ug/m ³
HKLR	HY/2011/03	2017-04-19	AMS6	13:52	1-hr TSP	44	ug/m ³
HKLR	HY/2011/03	2017-04-19	AMS6	14:52	1-hr TSP	46	ug/m ³
HKLR	HY/2011/03	2017-04-19	AMS6	15:52	1-hr TSP	47	ug/m ³
HKLR	HY/2011/03	2017-04-25	AMS6	13:00	1-hr TSP	122	ug/m ³
HKLR	HY/2011/03	2017-04-25	AMS6	14:00	1-hr TSP	126	ug/m ³
HKLR	HY/2011/03	2017-04-25	AMS6	15:00	1-hr TSP	120	ug/m ³
HKLR	HY/2011/03	2017-04-28	AMS6	13:00	1-hr TSP	81	ug/m ³
HKLR	HY/2011/03	2017-04-28	AMS6	14:00	1-hr TSP	80	ug/m ³
HKLR	HY/2011/03	2017-04-28	AMS6	15:00	1-hr TSP	80	ug/m ³
HKLR	HY/2011/03	2017-04-01	AMS6	08:00	24-hr TSP	70	ug/m ³
HKLR	HY/2011/03	2017-04-06	AMS6	08:00	24-hr TSP	59	ug/m ³
HKLR	HY/2011/03	2017-04-12	AMS6	08:00	24-hr TSP	59	ug/m ³
HKLR	HY/2011/03	2017-04-18	AMS6	08:00	24-hr TSP	79	ug/m ³
HKLR	HY/2011/03	2017-04-24	AMS6	08:00	24-hr TSP	73	ug/m ³
HKLR	HY/2011/03	2017-04-27	AMS6	08:00	24-hr TSP	47	ug/m ³

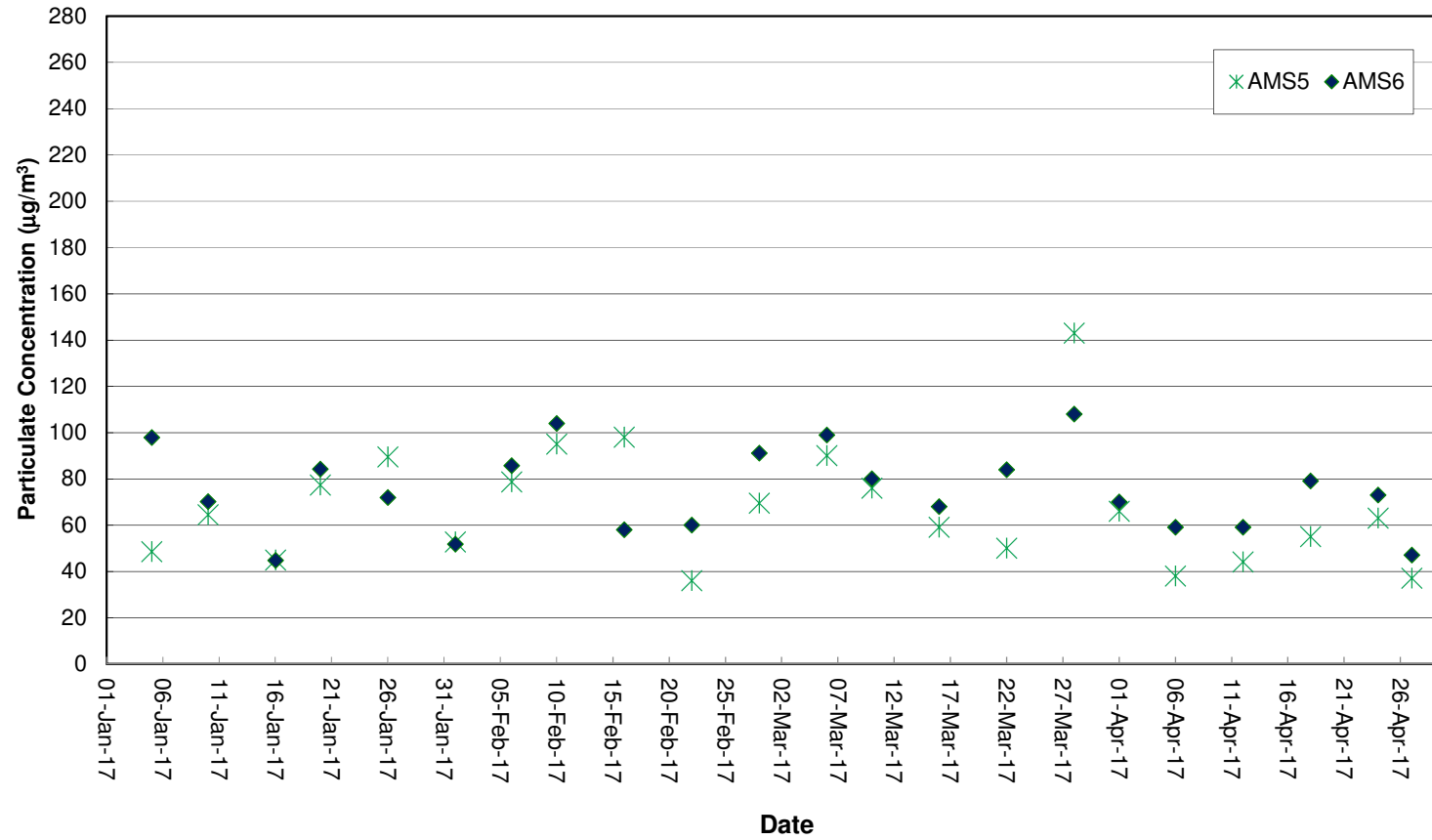
Graphical Plot of 1-hour TSP at AMS5 and AMS6

Air Quality Monitoring Data (1-hour)



Graphical Plot of 24-hour TSP at AMS5 and AMS6

Air Quality Monitoring Data (24-hour)



Noise Monitoring Data

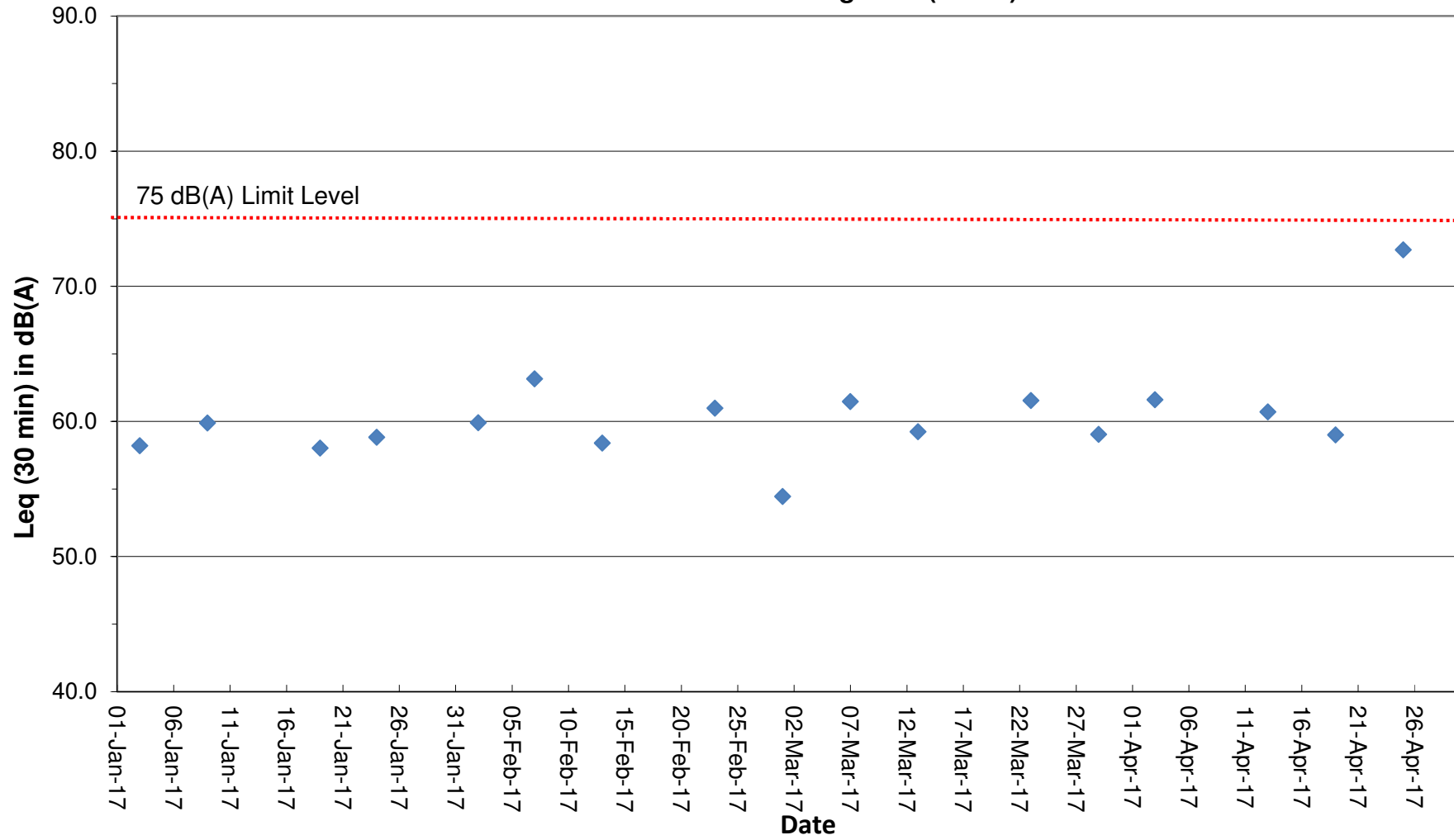
Project	Works	Date (yyyy-mm-dd)	Station	Start Time	Wind Speed, m/s	1st set 5mins		2nd set 5mins		3rd set 5mins		4th set 5mins		5th set 5mins		6th set 5mins		Overall (30mins)*	Unit	
						Leq:	L10:	L90:	Leq:	L10:	L90:	Leq:	L10:	L90:	Leq:	L10:	L90:			Leq:
HKLR	HY/2011/03	2017-04-03	NMS5	09:35	<5	Leq:	60.3	Leq:	59.4	Leq:	60.1	Leq:	55.6	Leq:	58.1	Leq:	55.9	Leq:	61.6	dB(A)
						L10:	64.5	L10:	63.5	L10:	64.5	L10:	58.0	L10:	61.0	L10:	59.0	L10:	65.5	
						L90:	51.5	L90:	50.5	L90:	50.0	L90:	50.0	L90:	50.0	L90:	50.0	L90:	53.4	
HKLR	HY/2011/03	2017-04-13	NMS5	08:43	<5	Leq:	61.1	Leq:	55.6	Leq:	54.5	Leq:	56.0	Leq:	55.3	Leq:	59.4	Leq:	60.7	dB(A)
						L10:	60.0	L10:	60.0	L10:	58.5	L10:	59.5	L10:	58.5	L10:	61.5	L10:	62.8	
						L90:	47.0	L90:	46.5	L90:	48.5	L90:	49.5	L90:	50.0	L90:	50.5	L90:	51.9	
HKLR	HY/2011/03	2017-04-19	NMS5	13:02	<5	Leq:	55.8	Leq:	55.8	Leq:	54.6	Leq:	54.2	Leq:	57.2	Leq:	57.4	Leq:	59.0	dB(A)
						L10:	57.5	L10:	58.5	L10:	56.5	L10:	56.5	L10:	59.5	L10:	61.0	L10:	61.6	
						L90:	51.0	L90:	52.0	L90:	50.5	L90:	51.0	L90:	52.5	L90:	50.5	L90:	54.3	
HKLR	HY/2011/03	2017-04-25	NMS5	08:55	<5	Leq:	57.1	Leq:	56.6	Leq:	55.1	Leq:	56.2	Leq:	54.5	Leq:	77.3	Leq:	72.7	dB(A)
						L10:	61.0	L10:	59.5	L10:	57.5	L10:	59.5	L10:	57.0	L10:	81.0	L10:	76.4	
						L90:	50.5	L90:	51.5	L90:	51.5	L90:	50.5	L90:	51.0	L90:	52.0	L90:	54.2	

Remark:

(1)* A facade correction of +3 dB(A) was applied to the measured noise level.

Graphical Plot of Noise Levels at NMS5

Continuous Noise Monitoring Data (NMS5)



Remark:

(1) A facade correction of +3 dB(A) was applied to the measured noise level.

Water Quality Monitoring Data

Project	Works	Date (yyyy-mm-dd)	Tide	Weather Condition	Station	Time	Depth, m	Level	Level_Code	Replicate	Temperature, °C	pH	Salinity, ppt	DO, %	DO, mg/L	Turbidity, NTU	SS, mg/L
HKLR	HY/2011/03	2017-04-03	Mid-Ebb	Sunny	IS5	16:43:01	1.0	Surface	1	1	20.55	8.21	26.11	99.4	7.67	6.0	6.2
HKLR	HY/2011/03	2017-04-03	Mid-Ebb	Sunny	IS5	16:42:34	1.0	Surface	1	2	20.52	8.21	26.06	99.4	7.67	6.0	6.5
HKLR	HY/2011/03	2017-04-03	Mid-Ebb	Sunny	IS5	16:42:52	4.4	Middle	2	1	20.49	8.20	26.17	99.1	7.65	6.1	8.5
HKLR	HY/2011/03	2017-04-03	Mid-Ebb	Sunny	IS5	16:42:28	4.4	Middle	2	2	20.48	8.21	26.11	99.1	7.66	5.9	9.3
HKLR	HY/2011/03	2017-04-03	Mid-Ebb	Sunny	IS5	16:42:21	7.8	Bottom	3	1	20.50	8.21	26.10	99.1	7.65	5.8	8.7
HKLR	HY/2011/03	2017-04-03	Mid-Ebb	Sunny	IS5	16:42:43	7.8	Bottom	3	2	20.50	8.21	26.17	99.0	7.64	6.1	7.4
HKLR	HY/2011/03	2017-04-03	Mid-Ebb	Sunny	IS(Mf)6	16:49:06	1.0	Surface	1	1	20.89	8.20	25.97	101.9	7.82	4.7	5.7
HKLR	HY/2011/03	2017-04-03	Mid-Ebb	Sunny	IS(Mf)6	16:49:16	1.0	Surface	1	2	20.83	8.20	26.05	101.7	7.81	4.7	6.1
HKLR	HY/2011/03	2017-04-03	Mid-Ebb	Sunny	IS(Mf)6	16:49:01	2.3	Bottom	3	1	20.94	8.20	25.94	101.8	7.81	4.7	6.1
HKLR	HY/2011/03	2017-04-03	Mid-Ebb	Sunny	IS(Mf)6	16:49:11	2.3	Bottom	3	2	20.88	8.20	26.03	101.6	7.80	4.7	6.8
HKLR	HY/2011/03	2017-04-03	Mid-Ebb	Sunny	IS7	16:56:21	1.0	Surface	1	1	20.92	8.20	26.04	102.0	7.82	4.2	5.6
HKLR	HY/2011/03	2017-04-03	Mid-Ebb	Sunny	IS7	16:56:10	1.0	Surface	1	2	20.88	8.20	26.07	101.8	7.81	4.1	5.0
HKLR	HY/2011/03	2017-04-03	Mid-Ebb	Sunny	IS7	16:56:05	2.2	Bottom	3	1	20.84	8.20	26.14	101.7	7.81	4.1	6.9
HKLR	HY/2011/03	2017-04-03	Mid-Ebb	Sunny	IS7	16:56:15	2.2	Bottom	3	2	20.92	8.20	26.07	101.8	7.80	4.1	5.3
HKLR	HY/2011/03	2017-04-03	Mid-Ebb	Sunny	IS8	17:19:46	1.0	Surface	1	1	20.91	8.19	25.66	100.0	7.69	7.5	7.6
HKLR	HY/2011/03	2017-04-03	Mid-Ebb	Sunny	IS8	17:19:34	1.0	Surface	1	2	20.88	8.19	25.76	99.8	7.67	7.4	6.7
HKLR	HY/2011/03	2017-04-03	Mid-Ebb	Sunny	IS8	17:19:29	3.1	Bottom	3	1	20.88	8.18	26.06	99.7	7.65	7.5	8.0
HKLR	HY/2011/03	2017-04-03	Mid-Ebb	Sunny	IS8	17:19:39	3.1	Bottom	3	2	20.92	8.19	25.83	99.8	7.66	7.3	7.8
HKLR	HY/2011/03	2017-04-03	Mid-Ebb	Sunny	IS(Mf)9	17:07:18	1.0	Surface	1	1	21.03	8.19	25.37	100.5	7.72	8.4	7.2
HKLR	HY/2011/03	2017-04-03	Mid-Ebb	Sunny	IS(Mf)9	17:07:00	1.0	Surface	1	2	20.96	8.19	25.49	100.2	7.70	8.5	6.6
HKLR	HY/2011/03	2017-04-03	Mid-Ebb	Sunny	IS(Mf)9	17:07:06	2.7	Bottom	3	1	20.94	8.18	25.70	100.0	7.68	8.5	9.4
HKLR	HY/2011/03	2017-04-03	Mid-Ebb	Sunny	IS(Mf)9	17:06:51	2.7	Bottom	3	2	20.91	8.18	25.77	100.1	7.69	8.4	10.4
HKLR	HY/2011/03	2017-04-03	Mid-Ebb	Sunny	IS10	17:38:24	1.0	Surface	1	1	20.67	7.98	29.77	95.3	7.18	8.8	6.6
HKLR	HY/2011/03	2017-04-03	Mid-Ebb	Sunny	IS10	17:39:03	1.0	Surface	1	2	20.68	8.00	29.75	95.2	7.18	8.7	8.0
HKLR	HY/2011/03	2017-04-03	Mid-Ebb	Sunny	IS10	17:38:50	5.4	Middle	2	1	20.26	7.99	30.81	94.5	7.13	9.5	6.8
HKLR	HY/2011/03	2017-04-03	Mid-Ebb	Sunny	IS10	17:38:11	5.4	Middle	2	2	20.26	7.94	30.81	94.9	7.16	9.9	7.1
HKLR	HY/2011/03	2017-04-03	Mid-Ebb	Sunny	IS10	17:38:43	9.7	Bottom	3	1	20.27	7.99	30.87	94.7	7.14	8.5	6.9
HKLR	HY/2011/03	2017-04-03	Mid-Ebb	Sunny	IS10	17:37:59	9.7	Bottom	3	2	20.27	7.88	30.88	95.3	7.19	8.4	7.7
HKLR	HY/2011/03	2017-04-03	Mid-Ebb	Sunny	SR3	16:33:04	0.7	Middle	2	1	20.61	8.26	25.05	98.5	7.64	4.9	5.5
HKLR	HY/2011/03	2017-04-03	Mid-Ebb	Sunny	SR3	16:32:59	0.7	Middle	2	2	20.61	8.27	25.00	97.9	7.59	5.0	5.6
HKLR	HY/2011/03	2017-04-03	Mid-Ebb	Sunny	SR4	17:14:00	1.0	Surface	1	1	20.88	8.19	25.63	100.3	7.71	6.8	6.4
HKLR	HY/2011/03	2017-04-03	Mid-Ebb	Sunny	SR4	17:14:11	1.0	Surface	1	2	20.88	8.19	25.65	100.2	7.70	6.7	5.9
HKLR	HY/2011/03	2017-04-03	Mid-Ebb	Sunny	SR4	17:13:53	2.7	Bottom	3	1	20.86	8.18	25.89	100.2	7.70	6.6	6.9
HKLR	HY/2011/03	2017-04-03	Mid-Ebb	Sunny	SR4	17:14:06	2.7	Bottom	3	2	20.90	8.19	25.70	100.2	7.70	6.6	7.2
HKLR	HY/2011/03	2017-04-03	Mid-Ebb	Sunny	SR5	17:30:31	1.0	Surface	1	1	20.66	7.97	29.77	95.5	7.20	8.3	3.6
HKLR	HY/2011/03	2017-04-03	Mid-Ebb	Sunny	SR5	17:30:14	1.0	Surface	1	2	20.61	7.96	29.84	95.1	7.17	8.3	4.8
HKLR	HY/2011/03	2017-04-03	Mid-Ebb	Sunny	SR5	17:30:22	4.4	Bottom	3	1	20.50	7.96	30.10	94.8	7.15	8.4	6.7
HKLR	HY/2011/03	2017-04-03	Mid-Ebb	Sunny	SR5	17:30:07	4.4	Bottom	3	2	20.50	7.95	30.17	94.2	7.10	8.6	6.5
HKLR	HY/2011/03	2017-04-03	Mid-Ebb	Sunny	SR10A	18:32:43	1.0	Surface	1	1	20.79	8.19	25.90	97.8	7.52	4.5	5.5
HKLR	HY/2011/03	2017-04-03	Mid-Ebb	Sunny	SR10A	18:32:18	1.0	Surface	1	2	20.79	8.19	25.88	97.3	7.48	4.5	6.2
HKLR	HY/2011/03	2017-04-03	Mid-Ebb	Sunny	SR10A	18:32:33	3.2	Middle	2	1	20.71	8.19	26.13	97.6	7.50	4.7	5.9
HKLR	HY/2011/03	2017-04-03	Mid-Ebb	Sunny	SR10A	18:32:11	3.2	Middle	2	2	20.68	8.19	26.13	97.0	7.46	4.9	6.0
HKLR	HY/2011/03	2017-04-03	Mid-Ebb	Sunny	SR10A	18:32:04	5.3	Bottom	3	1	20.65	8.18	26.39	96.9	7.46	4.9	5.9
HKLR	HY/2011/03	2017-04-03	Mid-Ebb	Sunny	SR10A	18:32:27	5.3	Bottom	3	2	20.77	8.19	26.11	97.4	7.49	4.7	6.0
HKLR	HY/2011/03	2017-04-03	Mid-Ebb	Sunny	SR10B	18:41:46	1.0	Surface	1	1	20.81	8.19	25.86	98.4	7.57	4.5	3.6
HKLR	HY/2011/03	2017-04-03	Mid-Ebb	Sunny	SR10B	18:42:02	1.0	Surface	1	2	20.82	8.19	25.85	98.5	7.57	4.4	2.4
HKLR	HY/2011/03	2017-04-03	Mid-Ebb	Sunny	SR10B	18:41:54	4.0	Bottom	3	1	20.77	8.19	26.10	98.3	7.55	4.6	4.5
HKLR	HY/2011/03	2017-04-03	Mid-Ebb	Sunny	SR10B	18:41:37	4.0	Bottom	3	2	20.78	8.19	26.05	98.3	7.56	4.4	5.3
HKLR	HY/2011/03	2017-04-03	Mid-Ebb	Sunny	CS2	16:16:47	1.0	Surface	1	1	20.39	7.93	30.23	94.8	7.16	7.9	6.2
HKLR	HY/2011/03	2017-04-03	Mid-Ebb	Sunny	CS2	16:16:18	1.0	Surface	1	2	20.40	7.97	30.23	94.3	7.12	8.1	6.9
HKLR	HY/2011/03	2017-04-03	Mid-Ebb	Sunny	CS2	16:16:10	3.9	Middle	2	1	20.26	8.01	30.71	94.2	7.11	8.3	7.0
HKLR	HY/2011/03	2017-04-03	Mid-Ebb	Sunny	CS2	16:16:39	3.9	Middle	2	2	20.25	7.93	30.73	95.1	7.18	8.5	5.7

Water Quality Monitoring Data

Project	Works	Date (yyyy-mm-dd)	Tide	Weather Condition	Station	Time	Depth, m	Level	Level_Code	Replicate	Temperature, °C	pH	Salinity, ppt	DO, %	DO, mg/L	Turbidity, NTU	SS, mg/L
HKLR	HY/2011/03	2017-04-03	Mid-Ebb	Sunny	CS2	16:16:03	6.7	Bottom	3	1	20.27	8.05	30.77	93.6	7.06	8.6	7.9
HKLR	HY/2011/03	2017-04-03	Mid-Ebb	Sunny	CS2	16:16:33	6.7	Bottom	3	2	20.26	7.94	30.72	95.0	7.17	8.3	8.5
HKLR	HY/2011/03	2017-04-03	Mid-Ebb	Sunny	CS(Mf)5	17:57:07	1.0	Surface	1	1	20.75	8.19	25.82	94.3	7.26	5.6	4.3
HKLR	HY/2011/03	2017-04-03	Mid-Ebb	Sunny	CS(Mf)5	17:57:35	1.0	Surface	1	2	20.67	8.19	25.87	94.0	7.25	5.4	4.1
HKLR	HY/2011/03	2017-04-03	Mid-Ebb	Sunny	CS(Mf)5	17:56:55	6.2	Middle	2	1	20.19	8.17	27.61	94.2	7.22	7.1	4.7
HKLR	HY/2011/03	2017-04-03	Mid-Ebb	Sunny	CS(Mf)5	17:57:26	6.2	Middle	2	2	20.12	8.17	28.08	93.8	7.18	7.0	4.6
HKLR	HY/2011/03	2017-04-03	Mid-Ebb	Sunny	CS(Mf)5	17:57:19	11.4	Bottom	3	1	20.33	8.17	28.30	93.0	7.15	7.1	3.6
HKLR	HY/2011/03	2017-04-03	Mid-Ebb	Sunny	CS(Mf)5	17:56:41	11.4	Bottom	3	2	20.30	8.17	28.32	92.6	7.13	7.4	3.7
HKLR	HY/2011/03	2017-04-03	Mid-Flood	Sunny	IS5	11:40:30	1.0	Surface	1	1	20.53	8.17	27.38	98.8	7.57	4.4	4.6
HKLR	HY/2011/03	2017-04-03	Mid-Flood	Sunny	IS5	11:39:59	1.0	Surface	1	2	20.52	8.17	27.39	98.9	7.58	4.4	5.0
HKLR	HY/2011/03	2017-04-03	Mid-Flood	Sunny	IS5	11:39:51	4.4	Middle	2	1	20.53	8.17	27.50	98.7	7.56	4.6	4.0
HKLR	HY/2011/03	2017-04-03	Mid-Flood	Sunny	IS5	11:40:21	4.4	Middle	2	2	20.54	8.17	27.52	98.6	7.54	4.4	4.4
HKLR	HY/2011/03	2017-04-03	Mid-Flood	Sunny	IS5	11:40:15	7.7	Bottom	3	1	20.54	8.17	27.53	98.6	7.54	4.4	5.9
HKLR	HY/2011/03	2017-04-03	Mid-Flood	Sunny	IS5	11:39:43	7.7	Bottom	3	2	20.53	8.17	27.49	98.6	7.55	4.4	4.6
HKLR	HY/2011/03	2017-04-03	Mid-Flood	Sunny	IS(Mf)6	11:30:17	1.0	Surface	1	1	20.71	8.18	27.52	101.2	7.72	3.7	4.0
HKLR	HY/2011/03	2017-04-03	Mid-Flood	Sunny	IS(Mf)6	11:30:32	1.0	Surface	1	2	20.70	8.18	27.52	101.0	7.70	3.8	3.6
HKLR	HY/2011/03	2017-04-03	Mid-Flood	Sunny	IS(Mf)6	11:30:24	2.3	Bottom	3	1	20.70	8.18	27.51	101.0	7.71	3.9	3.1
HKLR	HY/2011/03	2017-04-03	Mid-Flood	Sunny	IS(Mf)6	11:30:11	2.3	Bottom	3	2	20.71	8.18	27.51	101.2	7.73	3.8	4.8
HKLR	HY/2011/03	2017-04-03	Mid-Flood	Sunny	IS7	11:24:17	1.0	Surface	1	1	20.37	8.16	26.90	96.3	7.42	10.5	16.1
HKLR	HY/2011/03	2017-04-03	Mid-Flood	Sunny	IS7	11:24:08	1.0	Surface	1	2	20.37	8.16	26.90	96.3	7.42	10.6	16.4
HKLR	HY/2011/03	2017-04-03	Mid-Flood	Sunny	IS7	11:24:02	2.4	Bottom	3	1	20.32	8.15	27.11	96.2	7.41	10.5	16.8
HKLR	HY/2011/03	2017-04-03	Mid-Flood	Sunny	IS7	11:24:12	2.4	Bottom	3	2	20.39	8.16	26.94	96.2	7.41	10.5	16.7
HKLR	HY/2011/03	2017-04-03	Mid-Flood	Sunny	IS8	11:02:17	1.0	Surface	1	1	20.34	8.15	26.11	96.7	7.49	9.6	6.9
HKLR	HY/2011/03	2017-04-03	Mid-Flood	Sunny	IS8	11:02:02	1.0	Surface	1	2	20.31	8.15	26.19	96.9	7.51	9.7	6.7
HKLR	HY/2011/03	2017-04-03	Mid-Flood	Sunny	IS8	11:01:55	3.2	Bottom	3	1	20.31	8.15	26.32	97.0	7.51	10.1	9.9
HKLR	HY/2011/03	2017-04-03	Mid-Flood	Sunny	IS8	11:02:09	3.2	Bottom	3	2	20.32	8.15	26.27	96.6	7.48	10.2	8.5
HKLR	HY/2011/03	2017-04-03	Mid-Flood	Sunny	IS(Mf)9	11:19:11	1.0	Surface	1	1	20.37	8.16	26.85	96.6	7.45	11.3	10.3
HKLR	HY/2011/03	2017-04-03	Mid-Flood	Sunny	IS(Mf)9	11:18:59	1.0	Surface	1	2	20.34	8.16	26.94	96.8	7.46	11.2	9.1
HKLR	HY/2011/03	2017-04-03	Mid-Flood	Sunny	IS(Mf)9	11:18:55	2.7	Bottom	3	1	20.37	8.16	26.94	96.8	7.46	11.4	16.5
HKLR	HY/2011/03	2017-04-03	Mid-Flood	Sunny	IS(Mf)9	11:19:04	2.7	Bottom	3	2	20.37	8.16	26.96	96.6	7.44	11.4	17.0
HKLR	HY/2011/03	2017-04-03	Mid-Flood	Sunny	IS10	10:42:05	1.0	Surface	1	1	20.34	7.85	27.26	94.0	7.23	6.5	4.0
HKLR	HY/2011/03	2017-04-03	Mid-Flood	Sunny	IS10	10:41:37	1.0	Surface	1	2	20.36	7.86	27.17	94.9	7.30	6.1	5.2
HKLR	HY/2011/03	2017-04-03	Mid-Flood	Sunny	IS10	10:41:22	5.4	Middle	2	1	20.16	7.84	30.31	94.0	7.12	8.4	5.2
HKLR	HY/2011/03	2017-04-03	Mid-Flood	Sunny	IS10	10:41:52	5.4	Middle	2	2	20.16	7.84	30.40	93.8	7.10	8.7	6.5
HKLR	HY/2011/03	2017-04-03	Mid-Flood	Sunny	IS10	10:41:47	9.7	Bottom	3	1	20.24	7.83	30.56	93.5	7.07	7.6	5.1
HKLR	HY/2011/03	2017-04-03	Mid-Flood	Sunny	IS10	10:41:17	9.7	Bottom	3	2	20.21	7.84	30.57	94.8	7.17	7.9	5.1
HKLR	HY/2011/03	2017-04-03	Mid-Flood	Sunny	SR3	11:49:33	0.7	Middle	2	1	20.53	8.17	27.34	98.8	7.57	4.5	5.4
HKLR	HY/2011/03	2017-04-03	Mid-Flood	Sunny	SR3	11:49:27	0.7	Middle	2	2	20.53	8.17	27.36	98.7	7.57	4.5	6.5
HKLR	HY/2011/03	2017-04-03	Mid-Flood	Sunny	SR4	11:10:13	1.0	Surface	1	1	20.36	8.15	26.06	96.6	7.48	7.5	9.8
HKLR	HY/2011/03	2017-04-03	Mid-Flood	Sunny	SR4	11:09:47	1.0	Surface	1	2	20.39	8.15	26.01	97.6	7.56	7.6	9.9
HKLR	HY/2011/03	2017-04-03	Mid-Flood	Sunny	SR4	11:09:26	2.7	Bottom	3	1	20.30	8.15	26.27	98.7	7.65	7.5	12.0
HKLR	HY/2011/03	2017-04-03	Mid-Flood	Sunny	SR4	11:10:02	2.7	Bottom	3	2	20.29	8.15	26.31	96.7	7.49	7.4	11.8
HKLR	HY/2011/03	2017-04-03	Mid-Flood	Sunny	SR5	10:49:41	1.0	Surface	1	1	20.30	7.83	27.38	95.7	7.36	5.2	4.0
HKLR	HY/2011/03	2017-04-03	Mid-Flood	Sunny	SR5	10:49:58	1.0	Surface	1	2	20.28	7.84	27.40	94.2	7.25	5.3	3.0
HKLR	HY/2011/03	2017-04-03	Mid-Flood	Sunny	SR5	10:49:52	4.2	Bottom	3	1	20.27	7.83	28.67	93.6	7.15	5.3	3.2
HKLR	HY/2011/03	2017-04-03	Mid-Flood	Sunny	SR5	10:49:32	4.2	Bottom	3	2	20.20	7.80	29.03	93.7	7.15	5.5	3.9
HKLR	HY/2011/03	2017-04-03	Mid-Flood	Sunny	SR10A	09:58:10	1.0	Surface	1	1	20.28	8.14	26.05	96.0	7.45	3.1	3.1
HKLR	HY/2011/03	2017-04-03	Mid-Flood	Sunny	SR10A	09:57:39	1.0	Surface	1	2	20.21	8.14	26.17	95.7	7.43	3.1	3.2
HKLR	HY/2011/03	2017-04-03	Mid-Flood	Sunny	SR10A	09:57:29	3.3	Middle	2	1	20.11	8.14	26.39	95.5	7.41	3.3	4.0
HKLR	HY/2011/03	2017-04-03	Mid-Flood	Sunny	SR10A	09:58:02	3.3	Middle	2	2	20.13	8.14	26.35	95.6	7.43	3.1	3.1
HKLR	HY/2011/03	2017-04-03	Mid-Flood	Sunny	SR10A	09:57:48	5.5	Bottom	3	1	20.13	8.14	26.57	95.7	7.42	3.2	3.4
HKLR	HY/2011/03	2017-04-03	Mid-Flood	Sunny	SR10A	09:57:19	5.5	Bottom	3	2	20.09	8.14	26.70	95.4	7.41	3.4	3.1

Water Quality Monitoring Data

Project	Works	Date (yyyy-mm-dd)	Tide	Weather Condition	Station	Time	Depth, m	Level	Level_Code	Replicate	Temperature, °C	pH	Salinity, ppt	DO, %	DO, mg/L	Turbidity, NTU	SS, mg/L
HKLR	HY/2011/03	2017-04-03	Mid-Flood	Sunny	SR10B	09:49:38	1.0	Surface	1	1	20.20	8.14	26.15	96.1	7.46	3.1	2.2
HKLR	HY/2011/03	2017-04-03	Mid-Flood	Sunny	SR10B	09:49:24	1.0	Surface	1	2	20.23	8.14	26.06	96.1	7.46	3.1	2.7
HKLR	HY/2011/03	2017-04-03	Mid-Flood	Sunny	SR10B	09:49:32	4.2	Bottom	3	1	20.19	8.14	26.25	95.9	7.44	3.1	3.3
HKLR	HY/2011/03	2017-04-03	Mid-Flood	Sunny	SR10B	09:49:16	4.2	Bottom	3	2	20.21	8.14	26.22	95.9	7.44	3.3	4.0
HKLR	HY/2011/03	2017-04-03	Mid-Flood	Sunny	CS2	12:07:23	1.0	Surface	1	1	20.32	7.91	27.81	93.7	7.19	8.1	3.2
HKLR	HY/2011/03	2017-04-03	Mid-Flood	Sunny	CS2	12:07:57	1.0	Surface	1	2	20.24	7.93	27.38	93.6	7.21	8.3	3.4
HKLR	HY/2011/03	2017-04-03	Mid-Flood	Sunny	CS2	12:07:12	3.9	Middle	2	1	20.13	7.88	30.38	92.5	7.01	8.3	3.8
HKLR	HY/2011/03	2017-04-03	Mid-Flood	Sunny	CS2	12:07:49	3.9	Middle	2	2	20.13	7.92	30.18	93.2	7.08	8.4	3.6
HKLR	HY/2011/03	2017-04-03	Mid-Flood	Sunny	CS2	12:07:04	6.8	Bottom	3	1	20.13	7.84	30.61	93.5	7.08	8.3	4.7
HKLR	HY/2011/03	2017-04-03	Mid-Flood	Sunny	CS2	12:07:40	6.8	Bottom	3	2	20.14	7.91	30.51	93.2	7.06	8.5	4.6
HKLR	HY/2011/03	2017-04-03	Mid-Flood	Sunny	CS(Mf)5	10:29:52	1.0	Surface	1	1	20.19	8.15	26.06	93.8	7.29	4.4	2.2
HKLR	HY/2011/03	2017-04-03	Mid-Flood	Sunny	CS(Mf)5	10:30:24	1.0	Surface	1	2	20.11	8.15	26.29	93.6	7.27	4.2	2.6
HKLR	HY/2011/03	2017-04-03	Mid-Flood	Sunny	CS(Mf)5	10:29:42	6.4	Middle	2	1	20.05	8.15	27.53	93.4	7.18	4.4	2.6
HKLR	HY/2011/03	2017-04-03	Mid-Flood	Sunny	CS(Mf)5	10:30:16	6.4	Middle	2	2	20.03	8.15	27.22	93.6	7.20	4.4	2.4
HKLR	HY/2011/03	2017-04-03	Mid-Flood	Sunny	CS(Mf)5	10:30:03	11.7	Bottom	3	1	20.11	8.14	28.68	93.0	7.17	4.5	2.1
HKLR	HY/2011/03	2017-04-03	Mid-Flood	Sunny	CS(Mf)5	10:29:34	11.7	Bottom	3	2	20.09	8.14	28.68	92.9	7.16	4.5	2.6
HKLR	HY/2011/03	2017-04-05	Mid-Ebb	Sunny	IS5	10:06:25	1.0	Surface	1	1	21.03	8.22	27.36	102.20	7.76	3.5	3.2
HKLR	HY/2011/03	2017-04-05	Mid-Ebb	Sunny	IS5	10:06:54	1.0	Surface	1	2	21.03	8.22	27.35	102.10	7.75	3.6	3.2
HKLR	HY/2011/03	2017-04-05	Mid-Ebb	Sunny	IS5	10:06:16	4.2	Middle	2	1	20.92	8.22	27.62	101.90	7.74	3.5	4.4
HKLR	HY/2011/03	2017-04-05	Mid-Ebb	Sunny	IS5	10:06:44	4.2	Middle	2	2	20.87	8.21	27.74	101.90	7.73	3.6	3.6
HKLR	HY/2011/03	2017-04-05	Mid-Ebb	Sunny	IS5	10:06:34	7.3	Bottom	3	1	20.90	8.21	27.81	101.50	7.71	3.6	3.0
HKLR	HY/2011/03	2017-04-05	Mid-Ebb	Sunny	IS5	10:06:05	7.3	Bottom	3	2	20.90	8.22	27.78	101.70	7.72	3.6	3.4
HKLR	HY/2011/03	2017-04-05	Mid-Ebb	Sunny	IS(Mf)6	09:58:24	1.0	Surface	1	1	21.13	8.22	27.15	102.80	7.80	2.7	3.0
HKLR	HY/2011/03	2017-04-05	Mid-Ebb	Sunny	IS(Mf)6	09:58:35	1.0	Surface	1	2	21.13	8.22	27.18	103.00	7.81	2.7	3.4
HKLR	HY/2011/03	2017-04-05	Mid-Ebb	Sunny	IS(Mf)6	09:58:18	2.2	Bottom	3	1	21.12	8.22	27.14	102.50	7.78	2.7	3.0
HKLR	HY/2011/03	2017-04-05	Mid-Ebb	Sunny	IS(Mf)6	09:58:28	2.2	Bottom	3	2	21.12	8.22	27.21	102.80	7.80	2.7	3.6
HKLR	HY/2011/03	2017-04-05	Mid-Ebb	Sunny	IS7	09:48:51	1.0	Surface	1	1	21.13	8.22	26.67	105.20	8.01	1.9	2.1
HKLR	HY/2011/03	2017-04-05	Mid-Ebb	Sunny	IS7	09:49:07	1.0	Surface	1	2	21.05	8.22	26.74	105.00	8.00	1.9	2.6
HKLR	HY/2011/03	2017-04-05	Mid-Ebb	Sunny	IS7	09:48:43	2.1	Bottom	3	1	21.08	8.22	26.70	104.80	7.98	1.9	2.5
HKLR	HY/2011/03	2017-04-05	Mid-Ebb	Sunny	IS7	09:49:01	2.1	Bottom	3	2	20.94	8.22	26.87	104.70	7.98	2.0	2.3
HKLR	HY/2011/03	2017-04-05	Mid-Ebb	Sunny	IS8	09:27:29	1.0	Surface	1	1	20.80	8.21	26.93	100.30	7.67	3.6	3.9
HKLR	HY/2011/03	2017-04-05	Mid-Ebb	Sunny	IS8	09:27:12	1.0	Surface	1	2	20.76	8.20	26.97	100.20	7.66	3.6	3.3
HKLR	HY/2011/03	2017-04-05	Mid-Ebb	Sunny	IS8	09:27:20	3.0	Bottom	3	1	20.75	8.20	27.01	100.20	7.66	3.5	3.8
HKLR	HY/2011/03	2017-04-05	Mid-Ebb	Sunny	IS8	09:27:06	3.0	Bottom	3	2	20.76	8.21	26.98	100.20	7.66	3.6	3.3
HKLR	HY/2011/03	2017-04-05	Mid-Ebb	Sunny	IS(Mf)9	09:42:26	1.0	Surface	1	1	21.18	8.23	26.66	104.00	7.91	2.3	2.6
HKLR	HY/2011/03	2017-04-05	Mid-Ebb	Sunny	IS(Mf)9	09:42:47	1.0	Surface	1	2	21.13	8.22	26.69	104.20	7.93	2.3	2.2
HKLR	HY/2011/03	2017-04-05	Mid-Ebb	Sunny	IS(Mf)9	09:42:37	2.6	Bottom	3	1	20.99	8.22	26.90	103.70	7.90	2.4	2.0
HKLR	HY/2011/03	2017-04-05	Mid-Ebb	Sunny	IS(Mf)9	09:42:13	2.6	Bottom	3	2	20.88	8.22	26.99	103.00	7.86	2.2	2.2
HKLR	HY/2011/03	2017-04-05	Mid-Ebb	Sunny	IS10	08:54:26	1.0	Surface	1	1	21.24	7.79	23.89	99.60	7.69	3.7	2.5
HKLR	HY/2011/03	2017-04-05	Mid-Ebb	Sunny	IS10	08:55:03	1.0	Surface	1	2	21.37	7.77	23.79	99.50	7.67	3.7	3.2
HKLR	HY/2011/03	2017-04-05	Mid-Ebb	Sunny	IS10	08:54:49	5.3	Middle	2	1	20.85	7.78	27.24	99.30	7.57	3.6	2.8
HKLR	HY/2011/03	2017-04-05	Mid-Ebb	Sunny	IS10	08:54:15	5.3	Middle	2	2	20.92	7.79	26.45	98.90	7.57	3.9	2.3
HKLR	HY/2011/03	2017-04-05	Mid-Ebb	Sunny	IS10	08:54:39	9.6	Bottom	3	1	20.85	7.77	27.90	99.20	7.53	3.7	2.6
HKLR	HY/2011/03	2017-04-05	Mid-Ebb	Sunny	IS10	08:53:57	9.6	Bottom	3	2	20.95	7.78	28.16	98.20	7.43	3.6	2.7
HKLR	HY/2011/03	2017-04-05	Mid-Ebb	Sunny	SR3	10:15:37	0.6	Middle	2	1	21.08	8.22	27.17	104.10	7.90	2.4	2.7
HKLR	HY/2011/03	2017-04-05	Mid-Ebb	Sunny	SR3	10:15:29	0.6	Middle	2	2	21.08	8.22	27.18	103.90	7.89	2.4	3.1
HKLR	HY/2011/03	2017-04-05	Mid-Ebb	Sunny	SR4	09:32:47	1.0	Surface	1	1	20.82	8.20	26.94	100.00	7.64	3.2	2.9
HKLR	HY/2011/03	2017-04-05	Mid-Ebb	Sunny	SR4	09:32:32	1.0	Surface	1	2	20.78	8.20	26.97	100.00	7.65	3.2	3.2
HKLR	HY/2011/03	2017-04-05	Mid-Ebb	Sunny	SR4	09:32:25	2.7	Bottom	3	1	20.78	8.20	27.04	100.10	7.65	3.3	3.0
HKLR	HY/2011/03	2017-04-05	Mid-Ebb	Sunny	SR4	09:32:39	2.7	Bottom	3	2	20.78	8.20	27.03	100.00	7.65	3.3	2.3
HKLR	HY/2011/03	2017-04-05	Mid-Ebb	Sunny	SR5	09:02:44	1.0	Surface	1	1	21.22	7.78	23.61	98.70	7.63	3.6	2.0
HKLR	HY/2011/03	2017-04-05	Mid-Ebb	Sunny	SR5	09:02:58	1.0	Surface	1	2	21.22	7.77	23.68	99.40	7.68	3.7	2.4

Water Quality Monitoring Data

Project	Works	Date (yyyy-mm-dd)	Tide	Weather Condition	Station	Time	Depth, m	Level	Level_Code	Replicate	Temperature, °C	pH	Salinity, ppt	DO, %	DO, mg/L	Turbidity, NTU	SS, mg/L
HKLR	HY/2011/03	2017-04-05	Mid-Ebb	Sunny	SR5	09:02:52	3.8	Bottom	3	1	21.20	7.77	25.37	99.20	7.60	3.8	2.6
HKLR	HY/2011/03	2017-04-05	Mid-Ebb	Sunny	SR5	09:02:35	3.8	Bottom	3	2	20.96	7.77	25.68	98.70	7.58	3.5	2.3
HKLR	HY/2011/03	2017-04-05	Mid-Ebb	Sunny	SR10A	08:13:13	1.0	Surface	1	1	20.55	8.17	27.69	95.10	7.27	1.9	1.4
HKLR	HY/2011/03	2017-04-05	Mid-Ebb	Sunny	SR10A	08:13:34	1.0	Surface	1	2	20.50	8.17	27.65	95.00	7.27	2.0	1.1
HKLR	HY/2011/03	2017-04-05	Mid-Ebb	Sunny	SR10A	08:13:27	3.2	Middle	2	1	20.28	8.16	29.17	95.00	7.21	2.1	1.1
HKLR	HY/2011/03	2017-04-05	Mid-Ebb	Sunny	SR10A	08:13:04	3.2	Middle	2	2	20.28	8.16	29.35	95.00	7.20	2.0	1.9
HKLR	HY/2011/03	2017-04-05	Mid-Ebb	Sunny	SR10A	08:13:20	5.3	Bottom	3	1	20.42	8.16	29.81	94.70	7.19	2.1	2.0
HKLR	HY/2011/03	2017-04-05	Mid-Ebb	Sunny	SR10A	08:12:56	5.3	Bottom	3	2	20.41	8.16	29.77	94.60	7.19	2.2	2.1
HKLR	HY/2011/03	2017-04-05	Mid-Ebb	Sunny	SR10B	08:03:41	1.0	Surface	1	1	20.57	8.18	27.84	96.20	7.34	1.8	1.2
HKLR	HY/2011/03	2017-04-05	Mid-Ebb	Sunny	SR10B	08:03:25	1.0	Surface	1	2	20.58	8.18	27.93	96.10	7.33	1.7	1.1
HKLR	HY/2011/03	2017-04-05	Mid-Ebb	Sunny	SR10B	08:03:33	4.2	Bottom	3	1	20.49	8.17	29.31	96.00	7.27	1.7	1.2
HKLR	HY/2011/03	2017-04-05	Mid-Ebb	Sunny	SR10B	08:03:16	4.2	Bottom	3	2	20.52	8.17	29.43	95.70	7.25	1.7	1.5
HKLR	HY/2011/03	2017-04-05	Mid-Ebb	Sunny	CS2	10:19:18	1.0	Surface	1	1	21.31	7.79	24.48	98.00	7.53	4.2	1.2
HKLR	HY/2011/03	2017-04-05	Mid-Ebb	Sunny	CS2	10:19:50	1.0	Surface	1	2	21.23	7.79	24.61	98.30	7.56	4.4	1.8
HKLR	HY/2011/03	2017-04-05	Mid-Ebb	Sunny	CS2	10:19:39	3.8	Middle	2	1	20.75	7.79	27.54	97.10	7.40	4.9	2.2
HKLR	HY/2011/03	2017-04-05	Mid-Ebb	Sunny	CS2	10:19:05	3.8	Middle	2	2	20.83	7.80	27.59	96.90	7.38	4.8	2.1
HKLR	HY/2011/03	2017-04-05	Mid-Ebb	Sunny	CS2	10:19:31	6.6	Bottom	3	1	20.70	7.77	29.55	97.10	7.32	4.8	2.2
HKLR	HY/2011/03	2017-04-05	Mid-Ebb	Sunny	CS2	10:18:49	6.6	Bottom	3	2	20.57	7.78	29.88	96.80	7.30	4.7	2.4
HKLR	HY/2011/03	2017-04-05	Mid-Ebb	Sunny	CS(Mf)5	08:50:41	1.0	Surface	1	1	20.45	8.17	28.11	93.40	7.14	2.4	0.7
HKLR	HY/2011/03	2017-04-05	Mid-Ebb	Sunny	CS(Mf)5	08:51:42	1.0	Surface	1	2	20.43	8.17	27.84	93.40	7.15	2.3	1.5
HKLR	HY/2011/03	2017-04-05	Mid-Ebb	Sunny	CS(Mf)5	08:51:08	6.0	Middle	2	1	20.16	8.17	30.00	92.70	7.04	2.4	1.6
HKLR	HY/2011/03	2017-04-05	Mid-Ebb	Sunny	CS(Mf)5	08:50:30	6.0	Middle	2	2	20.16	8.17	30.03	92.80	7.05	2.4	1.4
HKLR	HY/2011/03	2017-04-05	Mid-Ebb	Sunny	CS(Mf)5	08:50:58	10.9	Bottom	3	1	20.15	8.17	30.10	92.70	7.04	2.5	1.8
HKLR	HY/2011/03	2017-04-05	Mid-Ebb	Sunny	CS(Mf)5	08:50:23	10.9	Bottom	3	2	20.21	8.16	30.01	92.70	7.04	2.5	1.7
HKLR	HY/2011/03	2017-04-05	Mid-Flood	Sunny	IS5	12:31:03	1.0	Surface	1	1	21.55	8.21	26.76	104.30	7.87	3.9	4.6
HKLR	HY/2011/03	2017-04-05	Mid-Flood	Sunny	IS5	12:31:45	1.0	Surface	1	2	21.23	8.21	26.91	104.20	7.90	3.6	4.3
HKLR	HY/2011/03	2017-04-05	Mid-Flood	Sunny	IS5	12:30:52	4.3	Middle	2	1	20.89	8.21	27.20	103.40	7.85	3.9	4.7
HKLR	HY/2011/03	2017-04-05	Mid-Flood	Sunny	IS5	12:31:39	4.3	Middle	2	2	21.32	8.21	26.84	103.70	7.86	3.8	4.5
HKLR	HY/2011/03	2017-04-05	Mid-Flood	Sunny	IS5	12:31:13	7.6	Bottom	3	1	21.12	8.21	27.15	103.50	7.85	3.8	4.4
HKLR	HY/2011/03	2017-04-05	Mid-Flood	Sunny	IS5	12:30:44	7.6	Bottom	3	2	21.04	8.21	27.20	102.60	7.82	3.8	3.7
HKLR	HY/2011/03	2017-04-05	Mid-Flood	Sunny	IS(Mf)6	12:40:31	1.0	Surface	1	1	21.57	8.23	26.38	108.00	8.16	5.2	5.8
HKLR	HY/2011/03	2017-04-05	Mid-Flood	Sunny	IS(Mf)6	12:40:12	1.0	Surface	1	2	21.55	8.23	26.38	106.70	8.07	5.1	4.6
HKLR	HY/2011/03	2017-04-05	Mid-Flood	Sunny	IS(Mf)6	12:40:18	2.1	Bottom	3	1	21.54	8.23	26.42	107.10	8.10	5.1	4.4
HKLR	HY/2011/03	2017-04-05	Mid-Flood	Sunny	IS(Mf)6	12:40:05	2.1	Bottom	3	2	21.52	8.23	26.43	106.00	8.02	5.2	4.2
HKLR	HY/2011/03	2017-04-05	Mid-Flood	Sunny	IS7	12:47:39	1.0	Surface	1	1	21.47	8.22	26.53	107.80	8.16	7.1	2.4
HKLR	HY/2011/03	2017-04-05	Mid-Flood	Sunny	IS7	12:47:54	1.0	Surface	1	2	21.49	8.22	26.51	107.80	8.16	7.4	2.5
HKLR	HY/2011/03	2017-04-05	Mid-Flood	Sunny	IS7	12:47:45	2.2	Bottom	3	1	21.45	8.22	26.56	107.70	8.15	7.4	5.7
HKLR	HY/2011/03	2017-04-05	Mid-Flood	Sunny	IS7	12:47:34	2.2	Bottom	3	2	21.47	8.22	26.55	107.70	8.15	7.4	5.4
HKLR	HY/2011/03	2017-04-05	Mid-Flood	Sunny	IS8	13:12:26	1.0	Surface	1	1	21.38	8.20	25.91	101.60	7.73	9.5	5.8
HKLR	HY/2011/03	2017-04-05	Mid-Flood	Sunny	IS8	13:12:39	1.0	Surface	1	2	21.42	8.19	25.93	101.70	7.73	9.4	5.4
HKLR	HY/2011/03	2017-04-05	Mid-Flood	Sunny	IS8	13:12:32	3.3	Bottom	3	1	21.35	8.19	26.13	101.40	7.71	9.5	7.6
HKLR	HY/2011/03	2017-04-05	Mid-Flood	Sunny	IS8	13:12:19	3.3	Bottom	3	2	21.34	8.19	26.14	101.20	7.70	9.5	6.0
HKLR	HY/2011/03	2017-04-05	Mid-Flood	Sunny	IS(Mf)9	12:54:39	1.0	Surface	1	1	21.43	8.23	26.28	107.30	8.13	3.2	2.3
HKLR	HY/2011/03	2017-04-05	Mid-Flood	Sunny	IS(Mf)9	12:54:27	1.0	Surface	1	2	21.36	8.23	26.28	106.60	8.10	3.1	2.8
HKLR	HY/2011/03	2017-04-05	Mid-Flood	Sunny	IS(Mf)9	12:54:21	2.7	Bottom	3	1	21.31	8.24	26.26	106.10	8.06	3.1	3.8
HKLR	HY/2011/03	2017-04-05	Mid-Flood	Sunny	IS(Mf)9	12:54:33	2.7	Bottom	3	2	21.35	8.23	26.27	106.70	8.11	3.1	3.5
HKLR	HY/2011/03	2017-04-05	Mid-Flood	Sunny	IS10	13:41:56	1.0	Surface	1	1	21.22	7.94	25.25	98.80	7.57	4.3	3.1
HKLR	HY/2011/03	2017-04-05	Mid-Flood	Sunny	IS10	13:41:19	1.0	Surface	1	2	21.30	7.93	25.27	99.30	7.59	4.2	4.3
HKLR	HY/2011/03	2017-04-05	Mid-Flood	Sunny	IS10	13:41:06	5.4	Middle	2	1	20.47	7.90	30.52	96.30	7.25	5.2	4.5
HKLR	HY/2011/03	2017-04-05	Mid-Flood	Sunny	IS10	13:41:46	5.4	Middle	2	2	20.47	7.90	30.49	96.80	7.29	5.0	3.5
HKLR	HY/2011/03	2017-04-05	Mid-Flood	Sunny	IS10	13:41:35	9.7	Bottom	3	1	20.52	7.90	30.50	97.70	7.35	4.6	3.6
HKLR	HY/2011/03	2017-04-05	Mid-Flood	Sunny	IS10	13:40:58	9.7	Bottom	3	2	20.47	7.89	30.57	96.80	7.29	4.5	3.0

Water Quality Monitoring Data

Project	Works	Date (yyyy-mm-dd)	Tide	Weather Condition	Station	Time	Depth, m	Level	Level_Code	Replicate	Temperature, °C	pH	Salinity, ppt	DO, %	DO, mg/L	Turbidity, NTU	SS, mg/L
HKLR	HY/2011/03	2017-04-05	Mid-Flood	Sunny	SR3	12:20:12	0.6	Middle	2	1	21.41	8.25	26.47	104.70	7.94	3.4	5.3
HKLR	HY/2011/03	2017-04-05	Mid-Flood	Sunny	SR3	12:20:06	0.6	Middle	2	2	21.41	8.26	26.49	104.10	7.89	3.3	5.2
HKLR	HY/2011/03	2017-04-05	Mid-Flood	Sunny	SR4	13:05:17	1.0	Surface	1	1	21.46	8.20	25.79	101.40	7.71	9.5	5.5
HKLR	HY/2011/03	2017-04-05	Mid-Flood	Sunny	SR4	13:05:29	1.0	Surface	1	2	21.44	8.20	25.83	101.80	7.74	9.5	5.5
HKLR	HY/2011/03	2017-04-05	Mid-Flood	Sunny	SR4	13:05:22	2.8	Bottom	3	1	21.40	8.20	25.97	101.30	7.70	9.6	8.9
HKLR	HY/2011/03	2017-04-05	Mid-Flood	Sunny	SR4	13:05:09	2.8	Bottom	3	2	21.32	8.20	26.04	100.70	7.67	9.4	8.8
HKLR	HY/2011/03	2017-04-05	Mid-Flood	Sunny	SR5	13:33:20	1.0	Surface	1	1	21.19	7.92	25.38	100.90	7.73	3.7	3.4
HKLR	HY/2011/03	2017-04-05	Mid-Flood	Sunny	SR5	13:33:39	1.0	Surface	1	2	21.06	7.92	25.48	100.60	7.72	3.8	2.7
HKLR	HY/2011/03	2017-04-05	Mid-Flood	Sunny	SR5	13:33:11	4.1	Bottom	3	1	20.78	7.89	29.19	99.80	7.53	3.8	2.7
HKLR	HY/2011/03	2017-04-05	Mid-Flood	Sunny	SR5	13:33:31	4.1	Bottom	3	2	20.80	7.90	29.63	100.60	7.57	3.9	3.7
HKLR	HY/2011/03	2017-04-05	Mid-Flood	Sunny	SR10A	14:29:49	1.0	Surface	1	1	20.99	8.20	26.02	100.00	7.66	7.4	5.6
HKLR	HY/2011/03	2017-04-05	Mid-Flood	Sunny	SR10A	14:30:15	1.0	Surface	1	2	20.99	8.20	26.04	100.10	7.66	7.4	4.1
HKLR	HY/2011/03	2017-04-05	Mid-Flood	Sunny	SR10A	14:29:42	3.3	Middle	2	1	20.75	8.19	27.05	99.60	7.60	7.4	5.5
HKLR	HY/2011/03	2017-04-05	Mid-Flood	Sunny	SR10A	14:30:08	3.3	Middle	2	2	20.80	8.19	26.95	100.00	7.63	7.7	5.0
HKLR	HY/2011/03	2017-04-05	Mid-Flood	Sunny	SR10A	14:29:55	5.5	Bottom	3	1	20.97	8.20	26.63	99.60	7.61	7.5	6.4
HKLR	HY/2011/03	2017-04-05	Mid-Flood	Sunny	SR10A	14:29:35	5.5	Bottom	3	2	20.75	8.19	27.38	99.40	7.60	7.4	6.0
HKLR	HY/2011/03	2017-04-05	Mid-Flood	Sunny	SR10B	14:39:51	1.0	Surface	1	1	20.86	8.20	26.73	99.90	7.64	6.4	3.6
HKLR	HY/2011/03	2017-04-05	Mid-Flood	Sunny	SR10B	14:39:26	1.0	Surface	1	2	21.01	8.21	25.75	101.00	7.75	6.1	3.6
HKLR	HY/2011/03	2017-04-05	Mid-Flood	Sunny	SR10B	14:39:45	4.3	Bottom	3	1	20.75	8.19	27.09	99.80	7.63	6.5	3.7
HKLR	HY/2011/03	2017-04-05	Mid-Flood	Sunny	SR10B	14:39:18	4.3	Bottom	3	2	20.82	8.19	26.95	100.50	7.68	6.5	3.3
HKLR	HY/2011/03	2017-04-05	Mid-Flood	Sunny	CS2	12:18:42	1.0	Surface	1	1	21.24	7.85	25.99	98.40	7.50	3.7	2.9
HKLR	HY/2011/03	2017-04-05	Mid-Flood	Sunny	CS2	12:18:10	1.0	Surface	1	2	21.09	7.83	27.44	97.40	7.38	3.5	2.6
HKLR	HY/2011/03	2017-04-05	Mid-Flood	Sunny	CS2	12:18:01	3.8	Middle	2	1	20.72	7.83	28.77	94.70	7.17	3.6	4.1
HKLR	HY/2011/03	2017-04-05	Mid-Flood	Sunny	CS2	12:18:33	3.8	Middle	2	2	20.72	7.85	28.75	97.80	7.41	3.9	3.2
HKLR	HY/2011/03	2017-04-05	Mid-Flood	Sunny	CS2	12:17:51	6.5	Bottom	3	1	20.65	7.83	29.28	94.00	7.10	3.8	3.2
HKLR	HY/2011/03	2017-04-05	Mid-Flood	Sunny	CS2	12:18:22	6.5	Bottom	3	2	20.72	7.84	29.02	96.40	7.29	3.9	3.2
HKLR	HY/2011/03	2017-04-05	Mid-Flood	Sunny	CS(Mf)5	13:57:26	1.0	Surface	1	1	20.84	8.19	26.37	96.50	7.36	4.6	4.4
HKLR	HY/2011/03	2017-04-05	Mid-Flood	Sunny	CS(Mf)5	13:56:58	1.0	Surface	1	2	20.95	8.20	25.88	96.50	7.40	4.5	4.4
HKLR	HY/2011/03	2017-04-05	Mid-Flood	Sunny	CS(Mf)5	13:56:48	6.1	Middle	2	1	20.43	8.17	27.97	96.20	7.34	4.8	4.9
HKLR	HY/2011/03	2017-04-05	Mid-Flood	Sunny	CS(Mf)5	13:57:17	6.1	Middle	2	2	20.39	8.17	28.21	96.10	7.33	4.8	4.4
HKLR	HY/2011/03	2017-04-05	Mid-Flood	Sunny	CS(Mf)5	13:57:09	11.2	Bottom	3	1	20.61	8.18	28.64	95.10	7.27	4.8	5.1
HKLR	HY/2011/03	2017-04-05	Mid-Flood	Sunny	CS(Mf)5	13:56:36	11.2	Bottom	3	2	20.45	8.17	28.30	94.60	7.24	4.8	4.5
HKLR	HY/2011/03	2017-04-07	Mid-Ebb	Sunny	IS5	11:54:13	1.0	Surface	1	1	21.70	8.23	25.87	102.8	7.77	5.2	6.9
HKLR	HY/2011/03	2017-04-07	Mid-Ebb	Sunny	IS5	11:53:48	1.0	Surface	1	2	21.76	8.23	25.73	102.8	7.78	5.2	6.3
HKLR	HY/2011/03	2017-04-07	Mid-Ebb	Sunny	IS5	11:54:07	4.1	Middle	2	1	21.59	8.23	26.27	102.4	7.74	6.1	5.8
HKLR	HY/2011/03	2017-04-07	Mid-Ebb	Sunny	IS5	11:53:40	4.1	Middle	2	2	21.62	8.23	26.17	102.3	7.73	5.8	5.5
HKLR	HY/2011/03	2017-04-07	Mid-Ebb	Sunny	IS5	11:54:00	7.1	Bottom	3	1	21.61	8.23	26.42	102.3	7.73	6.1	4.9
HKLR	HY/2011/03	2017-04-07	Mid-Ebb	Sunny	IS5	11:53:35	7.1	Bottom	3	2	21.66	8.23	26.25	102.1	7.71	6.2	7.3
HKLR	HY/2011/03	2017-04-07	Mid-Ebb	Sunny	IS(Mf)6	11:43:10	1.0	Surface	1	1	22.09	8.23	25.00	107.5	8.11	2.7	3.9
HKLR	HY/2011/03	2017-04-07	Mid-Ebb	Sunny	IS(Mf)6	11:43:01	1.0	Surface	1	2	21.99	8.23	25.15	107.3	8.10	2.9	5.0
HKLR	HY/2011/03	2017-04-07	Mid-Ebb	Sunny	IS(Mf)6	11:43:05	2.0	Bottom	3	1	22.07	8.23	25.06	106.9	8.07	2.8	4.5
HKLR	HY/2011/03	2017-04-07	Mid-Ebb	Sunny	IS(Mf)6	11:42:55	2.0	Bottom	3	2	21.97	8.23	25.33	106.6	8.05	2.9	5.3
HKLR	HY/2011/03	2017-04-07	Mid-Ebb	Sunny	IS7	11:35:11	1.0	Surface	1	1	22.14	8.24	24.97	107.6	8.12	2.7	4.7
HKLR	HY/2011/03	2017-04-07	Mid-Ebb	Sunny	IS7	11:35:01	1.0	Surface	1	2	22.22	8.24	24.94	107.6	8.10	2.6	4.0
HKLR	HY/2011/03	2017-04-07	Mid-Ebb	Sunny	IS7	11:35:06	2.1	Bottom	3	1	22.22	8.24	24.91	107.3	8.09	2.6	4.0
HKLR	HY/2011/03	2017-04-07	Mid-Ebb	Sunny	IS7	11:34:56	2.1	Bottom	3	2	22.18	8.24	24.95	107.1	8.08	2.6	3.6
HKLR	HY/2011/03	2017-04-07	Mid-Ebb	Sunny	IS8	11:11:27	1.0	Surface	1	1	21.84	8.23	25.75	104.3	7.87	9.4	10.8
HKLR	HY/2011/03	2017-04-07	Mid-Ebb	Sunny	IS8	11:11:14	1.0	Surface	1	2	21.91	8.23	25.68	103.8	7.83	9.5	11.1
HKLR	HY/2011/03	2017-04-07	Mid-Ebb	Sunny	IS8	11:11:21	2.8	Bottom	3	1	21.82	8.23	25.85	103.8	7.83	9.6	13.7
HKLR	HY/2011/03	2017-04-07	Mid-Ebb	Sunny	IS8	11:11:06	2.8	Bottom	3	2	21.88	8.23	25.89	103.1	7.77	9.8	13.1
HKLR	HY/2011/03	2017-04-07	Mid-Ebb	Sunny	IS(Mf)9	11:28:34	1.0	Surface	1	1	21.92	8.24	25.31	105.3	7.96	2.8	5.3
HKLR	HY/2011/03	2017-04-07	Mid-Ebb	Sunny	IS(Mf)9	11:28:50	1.0	Surface	1	2	22.10	8.24	25.07	106.2	8.01	2.8	5.3

Water Quality Monitoring Data

Project	Works	Date (yyyy-mm-dd)	Tide	Weather Condition	Station	Time	Depth, m	Level	Level_Code	Replicate	Temperature, °C	pH	Salinity, ppt	DO, %	DO, mg/L	Turbidity, NTU	SS, mg/L
HKLR	HY/2011/03	2017-04-07	Mid-Ebb	Sunny	IS(Mf)9	11:28:41	2.8	Bottom	3	1	21.92	8.24	25.43	105.1	7.94	3.0	5.2
HKLR	HY/2011/03	2017-04-07	Mid-Ebb	Sunny	IS(Mf)9	11:28:29	2.8	Bottom	3	2	21.95	8.24	25.50	104.6	7.89	2.7	4.6
HKLR	HY/2011/03	2017-04-07	Mid-Ebb	Sunny	IS10	11:04:22	1.0	Surface	1	1	21.72	7.90	23.98	98.6	7.54	3.9	4.1
HKLR	HY/2011/03	2017-04-07	Mid-Ebb	Sunny	IS10	11:03:44	1.0	Surface	1	2	21.72	7.91	24.02	98.8	7.55	3.8	4.1
HKLR	HY/2011/03	2017-04-07	Mid-Ebb	Sunny	IS10	11:04:07	5.3	Middle	2	1	20.88	7.86	29.76	96.9	7.27	4.6	6.3
HKLR	HY/2011/03	2017-04-07	Mid-Ebb	Sunny	IS10	11:03:26	5.3	Middle	2	2	20.86	7.87	29.82	96.7	7.26	4.8	5.0
HKLR	HY/2011/03	2017-04-07	Mid-Ebb	Sunny	IS10	11:03:59	9.6	Bottom	3	1	20.95	7.86	29.91	98.3	7.36	4.9	4.2
HKLR	HY/2011/03	2017-04-07	Mid-Ebb	Sunny	IS10	11:03:19	9.6	Bottom	3	2	20.86	7.87	30.05	96.4	7.23	5.2	5.1
HKLR	HY/2011/03	2017-04-07	Mid-Ebb	Sunny	SR3	12:02:49	0.7	Middle	2	1	21.79	8.23	25.63	103.8	7.85	5.1	7.2
HKLR	HY/2011/03	2017-04-07	Mid-Ebb	Sunny	SR3	12:02:56	0.7	Middle	2	2	21.79	8.23	25.62	103.9	7.86	4.8	9.2
HKLR	HY/2011/03	2017-04-07	Mid-Ebb	Sunny	SR4	11:18:48	1.0	Surface	1	1	21.94	8.23	25.66	105.5	7.96	10.4	15.0
HKLR	HY/2011/03	2017-04-07	Mid-Ebb	Sunny	SR4	11:18:33	1.0	Surface	1	2	21.95	8.23	25.64	105.3	7.94	10.5	13.3
HKLR	HY/2011/03	2017-04-07	Mid-Ebb	Sunny	SR4	11:18:26	2.8	Bottom	3	1	21.73	8.23	25.92	104.6	7.91	10.7	10.0
HKLR	HY/2011/03	2017-04-07	Mid-Ebb	Sunny	SR4	11:18:41	2.8	Bottom	3	2	21.85	8.23	25.83	104.9	7.92	10.6	10.8
HKLR	HY/2011/03	2017-04-07	Mid-Ebb	Sunny	SR5	11:13:20	1.0	Surface	1	1	21.46	7.90	24.22	99.1	7.60	4.4	3.1
HKLR	HY/2011/03	2017-04-07	Mid-Ebb	Sunny	SR5	11:13:01	1.0	Surface	1	2	21.25	7.90	24.51	99.9	7.68	4.5	4.1
HKLR	HY/2011/03	2017-04-07	Mid-Ebb	Sunny	SR5	11:13:12	4.1	Bottom	3	1	21.15	7.87	28.46	98.5	7.42	5.0	3.1
HKLR	HY/2011/03	2017-04-07	Mid-Ebb	Sunny	SR5	11:12:54	4.1	Bottom	3	2	21.13	7.88	27.72	98.6	7.45	4.9	4.9
HKLR	HY/2011/03	2017-04-07	Mid-Ebb	Sunny	SR10A	09:42:14	1.0	Surface	1	1	20.84	8.18	27.17	96.6	7.37	1.3	3.5
HKLR	HY/2011/03	2017-04-07	Mid-Ebb	Sunny	SR10A	09:42:40	1.0	Surface	1	2	20.88	8.18	27.09	96.9	7.39	1.4	3.1
HKLR	HY/2011/03	2017-04-07	Mid-Ebb	Sunny	SR10A	09:42:32	3.2	Middle	2	1	20.57	8.17	29.38	96.3	7.27	1.5	2.1
HKLR	HY/2011/03	2017-04-07	Mid-Ebb	Sunny	SR10A	09:42:08	3.2	Middle	2	2	20.54	8.16	29.51	96.0	7.25	1.7	2.2
HKLR	HY/2011/03	2017-04-07	Mid-Ebb	Sunny	SR10A	09:42:02	5.4	Bottom	3	1	20.60	8.16	29.66	95.8	7.25	1.7	3.2
HKLR	HY/2011/03	2017-04-07	Mid-Ebb	Sunny	SR10A	09:42:23	5.4	Bottom	3	2	20.66	8.16	29.66	96.1	7.26	1.6	3.4
HKLR	HY/2011/03	2017-04-07	Mid-Ebb	Sunny	SR10B	09:31:35	1.0	Surface	1	1	20.65	8.15	28.80	96.9	7.34	2.2	3.5
HKLR	HY/2011/03	2017-04-07	Mid-Ebb	Sunny	SR10B	09:31:51	1.0	Surface	1	2	20.75	8.16	27.89	96.9	7.37	2.1	3.8
HKLR	HY/2011/03	2017-04-07	Mid-Ebb	Sunny	SR10B	09:31:28	3.9	Bottom	3	1	20.67	8.14	30.09	96.7	7.28	2.2	2.0
HKLR	HY/2011/03	2017-04-07	Mid-Ebb	Sunny	SR10B	09:31:43	3.9	Bottom	3	2	20.63	8.15	29.92	96.5	7.27	2.2	3.0
HKLR	HY/2011/03	2017-04-07	Mid-Ebb	Sunny	CS2	12:27:59	1.0	Surface	1	1	21.61	7.93	24.86	100.8	7.68	4.4	5.9
HKLR	HY/2011/03	2017-04-07	Mid-Ebb	Sunny	CS2	12:28:29	1.0	Surface	1	2	21.63	7.92	24.78	101.5	7.74	4.7	3.4
HKLR	HY/2011/03	2017-04-07	Mid-Ebb	Sunny	CS2	12:28:20	3.9	Middle	2	1	21.09	7.91	26.72	98.9	7.53	5.1	6.7
HKLR	HY/2011/03	2017-04-07	Mid-Ebb	Sunny	CS2	12:27:48	3.9	Middle	2	2	21.11	7.92	27.19	98.6	7.48	5.2	6.3
HKLR	HY/2011/03	2017-04-07	Mid-Ebb	Sunny	CS2	12:27:39	6.7	Bottom	3	1	21.02	7.90	28.98	100.4	7.55	5.5	6.9
HKLR	HY/2011/03	2017-04-07	Mid-Ebb	Sunny	CS2	12:28:13	6.7	Bottom	3	2	21.08	7.89	29.03	100.0	7.51	5.7	5.1
HKLR	HY/2011/03	2017-04-07	Mid-Ebb	Sunny	CS(Mf)5	10:13:34	1.0	Surface	1	1	20.68	8.19	26.94	95.2	7.29	1.7	3.0
HKLR	HY/2011/03	2017-04-07	Mid-Ebb	Sunny	CS(Mf)5	10:12:58	1.0	Surface	1	2	20.81	8.20	27.05	95.6	7.30	1.8	2.7
HKLR	HY/2011/03	2017-04-07	Mid-Ebb	Sunny	CS(Mf)5	10:12:49	6.2	Middle	2	1	20.45	8.18	29.85	94.8	7.16	2.1	2.1
HKLR	HY/2011/03	2017-04-07	Mid-Ebb	Sunny	CS(Mf)5	10:13:25	6.2	Middle	2	2	20.44	8.18	29.89	94.8	7.16	2.1	1.3
HKLR	HY/2011/03	2017-04-07	Mid-Ebb	Sunny	CS(Mf)5	10:12:40	11.4	Bottom	3	1	20.50	8.18	29.88	94.6	7.15	2.0	2.2
HKLR	HY/2011/03	2017-04-07	Mid-Ebb	Sunny	CS(Mf)5	10:13:15	11.4	Bottom	3	2	20.47	8.18	29.93	94.5	7.14	2.0	3.0
HKLR	HY/2011/03	2017-04-07	Mid-Flood	Sunny	IS5	15:07:22	1.0	Surface	1	1	22.28	8.28	25.61	104.0	7.80	4.1	5.1
HKLR	HY/2011/03	2017-04-07	Mid-Flood	Sunny	IS5	15:07:45	1.0	Surface	1	2	21.99	8.27	25.98	104.6	7.84	4.1	4.8
HKLR	HY/2011/03	2017-04-07	Mid-Flood	Sunny	IS5	15:07:09	4.3	Middle	2	1	21.68	8.26	26.61	103.3	7.76	4.2	5.5
HKLR	HY/2011/03	2017-04-07	Mid-Flood	Sunny	IS5	15:07:38	4.3	Middle	2	2	21.72	8.26	26.65	103.9	7.82	4.1	5.3
HKLR	HY/2011/03	2017-04-07	Mid-Flood	Sunny	IS5	15:07:31	7.6	Bottom	3	1	21.92	8.27	26.77	103.4	7.78	4.0	4.7
HKLR	HY/2011/03	2017-04-07	Mid-Flood	Sunny	IS5	15:07:01	7.6	Bottom	3	2	21.86	8.27	26.51	102.8	7.74	4.2	4.3
HKLR	HY/2011/03	2017-04-07	Mid-Flood	Sunny	IS(Mf)6	15:14:31	1.0	Surface	1	1	22.51	8.29	24.77	109.1	8.19	2.7	2.6
HKLR	HY/2011/03	2017-04-07	Mid-Flood	Sunny	IS(Mf)6	15:14:48	1.0	Surface	1	2	22.61	8.30	24.89	110.8	8.29	2.8	5.0
HKLR	HY/2011/03	2017-04-07	Mid-Flood	Sunny	IS(Mf)6	15:14:24	2.1	Bottom	3	1	22.10	8.28	25.87	107.9	8.10	2.9	3.4
HKLR	HY/2011/03	2017-04-07	Mid-Flood	Sunny	IS(Mf)6	15:14:40	2.1	Bottom	3	2	22.45	8.29	25.31	109.5	8.20	2.9	4.8
HKLR	HY/2011/03	2017-04-07	Mid-Flood	Sunny	IS7	15:24:02	1.0	Surface	1	1	22.55	8.29	25.04	110.9	8.30	2.8	4.2
HKLR	HY/2011/03	2017-04-07	Mid-Flood	Sunny	IS7	15:23:45	1.0	Surface	1	2	22.62	8.30	24.66	111.7	8.37	2.6	4.7

Water Quality Monitoring Data

Project	Works	Date (yyyy-mm-dd)	Tide	Weather Condition	Station	Time	Depth, m	Level	Level_Code	Replicate	Temperature, °C	pH	Salinity, ppt	DO, %	DO, mg/L	Turbidity, NTU	SS, mg/L
HKLR	HY/2011/03	2017-04-07	Mid-Flood	Sunny	IS7	15:23:54	2.2	Bottom	3	1	22.52	8.29	25.30	111.1	8.31	2.8	4.2
HKLR	HY/2011/03	2017-04-07	Mid-Flood	Sunny	IS7	15:23:38	2.2	Bottom	3	2	22.57	8.30	25.52	110.8	8.27	2.8	3.9
HKLR	HY/2011/03	2017-04-07	Mid-Flood	Sunny	IS8	15:50:45	1.0	Surface	1	1	22.31	8.27	25.23	107.3	8.05	12.4	11.3
HKLR	HY/2011/03	2017-04-07	Mid-Flood	Sunny	IS8	15:51:01	1.0	Surface	1	2	22.32	8.27	25.40	107.3	8.04	12.1	10.7
HKLR	HY/2011/03	2017-04-07	Mid-Flood	Sunny	IS8	15:50:53	3.1	Bottom	3	1	22.36	8.26	25.78	107.2	8.02	12.4	12.9
HKLR	HY/2011/03	2017-04-07	Mid-Flood	Sunny	IS8	15:50:36	3.1	Bottom	3	2	22.33	8.26	26.01	107.3	8.02	12.5	10.8
HKLR	HY/2011/03	2017-04-07	Mid-Flood	Sunny	IS(Mf)9	15:33:28	1.0	Surface	1	1	22.15	8.28	25.86	107.5	8.07	2.6	4.3
HKLR	HY/2011/03	2017-04-07	Mid-Flood	Sunny	IS(Mf)9	15:33:47	1.0	Surface	1	2	22.29	8.29	25.67	108.9	8.16	2.6	2.7
HKLR	HY/2011/03	2017-04-07	Mid-Flood	Sunny	IS(Mf)9	15:33:22	2.7	Bottom	3	1	22.02	8.28	26.20	106.7	8.01	2.6	5.2
HKLR	HY/2011/03	2017-04-07	Mid-Flood	Sunny	IS(Mf)9	15:33:39	2.7	Bottom	3	2	22.10	8.28	26.11	108.1	8.10	2.7	5.5
HKLR	HY/2011/03	2017-04-07	Mid-Flood	Sunny	IS10	16:18:37	1.0	Surface	1	1	21.84	8.01	24.56	108.1	8.22	4.1	3.6
HKLR	HY/2011/03	2017-04-07	Mid-Flood	Sunny	IS10	16:18:05	1.0	Surface	1	2	21.99	8.02	24.50	109.5	8.30	3.9	4.3
HKLR	HY/2011/03	2017-04-07	Mid-Flood	Sunny	IS10	16:17:48	5.4	Middle	2	1	21.06	7.97	28.05	104.5	7.90	5.0	5.4
HKLR	HY/2011/03	2017-04-07	Mid-Flood	Sunny	IS10	16:18:26	5.4	Middle	2	2	21.08	7.97	28.19	105.7	7.98	5.0	6.7
HKLR	HY/2011/03	2017-04-07	Mid-Flood	Sunny	IS10	16:17:40	9.7	Bottom	3	1	21.07	7.97	28.25	107.1	8.08	5.4	5.1
HKLR	HY/2011/03	2017-04-07	Mid-Flood	Sunny	IS10	16:18:19	9.7	Bottom	3	2	21.16	7.97	28.20	107.4	8.09	5.1	4.4
HKLR	HY/2011/03	2017-04-07	Mid-Flood	Sunny	SR3	14:55:51	0.7	Middle	2	1	22.20	8.32	25.56	103.8	7.80	3.6	7.0
HKLR	HY/2011/03	2017-04-07	Mid-Flood	Sunny	SR3	14:55:45	0.7	Middle	2	2	22.30	8.32	25.39	103.0	7.73	3.5	5.2
HKLR	HY/2011/03	2017-04-07	Mid-Flood	Sunny	SR4	15:43:36	1.0	Surface	1	1	22.39	8.27	25.36	106.1	7.95	11.4	12.4
HKLR	HY/2011/03	2017-04-07	Mid-Flood	Sunny	SR4	15:43:51	1.0	Surface	1	2	22.37	8.27	25.39	106.6	7.99	11.2	11.4
HKLR	HY/2011/03	2017-04-07	Mid-Flood	Sunny	SR4	15:43:27	2.8	Bottom	3	1	22.31	8.26	25.83	105.2	7.87	11.5	12.8
HKLR	HY/2011/03	2017-04-07	Mid-Flood	Sunny	SR4	15:43:44	2.8	Bottom	3	2	22.35	8.26	25.80	106.3	7.95	11.3	11.6
HKLR	HY/2011/03	2017-04-07	Mid-Flood	Sunny	SR5	16:09:54	1.0	Surface	1	1	21.99	8.02	24.42	110.8	8.41	3.8	5.2
HKLR	HY/2011/03	2017-04-07	Mid-Flood	Sunny	SR5	16:09:31	1.0	Surface	1	2	21.41	7.99	25.06	106.6	8.15	4.1	4.8
HKLR	HY/2011/03	2017-04-07	Mid-Flood	Sunny	SR5	16:09:42	4.3	Bottom	3	1	21.33	7.98	27.04	107.7	8.15	4.1	5.0
HKLR	HY/2011/03	2017-04-07	Mid-Flood	Sunny	SR5	16:09:24	4.3	Bottom	3	2	21.30	7.98	27.26	108.8	8.22	4.1	5.0
HKLR	HY/2011/03	2017-04-07	Mid-Flood	Sunny	SR10A	17:07:01	1.0	Surface	1	1	22.06	8.29	24.22	107.9	8.19	5.5	4.7
HKLR	HY/2011/03	2017-04-07	Mid-Flood	Sunny	SR10A	17:06:29	1.0	Surface	1	2	22.13	8.27	24.91	106.6	8.04	5.4	6.7
HKLR	HY/2011/03	2017-04-07	Mid-Flood	Sunny	SR10A	17:06:23	3.3	Middle	2	1	21.97	8.25	25.90	106.4	7.99	6.2	3.9
HKLR	HY/2011/03	2017-04-07	Mid-Flood	Sunny	SR10A	17:06:53	3.3	Middle	2	2	22.06	8.26	25.83	107.7	8.10	6.3	3.1
HKLR	HY/2011/03	2017-04-07	Mid-Flood	Sunny	SR10A	17:06:13	5.6	Bottom	3	1	21.88	8.26	26.47	105.9	7.97	6.5	2.3
HKLR	HY/2011/03	2017-04-07	Mid-Flood	Sunny	SR10A	17:06:46	5.6	Bottom	3	2	21.92	8.26	26.17	107.4	8.07	6.2	3.4
HKLR	HY/2011/03	2017-04-07	Mid-Flood	Sunny	SR10B	17:15:56	1.0	Surface	1	1	22.12	8.29	23.68	109.4	8.32	3.9	2.8
HKLR	HY/2011/03	2017-04-07	Mid-Flood	Sunny	SR10B	17:16:19	1.0	Surface	1	2	22.07	8.30	23.74	109.2	8.31	3.8	4.4
HKLR	HY/2011/03	2017-04-07	Mid-Flood	Sunny	SR10B	17:16:09	4.1	Bottom	3	1	22.21	8.27	25.63	109.2	8.20	3.7	5.5
HKLR	HY/2011/03	2017-04-07	Mid-Flood	Sunny	SR10B	17:15:50	4.1	Bottom	3	2	22.14	8.28	25.86	109.4	8.21	3.8	5.2
HKLR	HY/2011/03	2017-04-07	Mid-Flood	Sunny	CS2	14:55:35	1.0	Surface	1	1	22.02	8.04	24.41	105.1	7.97	4.3	4.2
HKLR	HY/2011/03	2017-04-07	Mid-Flood	Sunny	CS2	14:54:13	1.0	Surface	1	2	23.21	8.07	23.65	102.0	7.60	4.4	4.9
HKLR	HY/2011/03	2017-04-07	Mid-Flood	Sunny	CS2	14:54:04	3.9	Middle	2	1	21.24	8.05	27.09	97.0	7.35	5.2	4.3
HKLR	HY/2011/03	2017-04-07	Mid-Flood	Sunny	CS2	14:55:26	3.9	Middle	2	2	21.09	8.01	28.06	101.3	7.65	5.0	3.6
HKLR	HY/2011/03	2017-04-07	Mid-Flood	Sunny	CS2	14:54:31	6.7	Bottom	3	1	21.07	8.01	29.07	103.7	7.79	5.6	3.9
HKLR	HY/2011/03	2017-04-07	Mid-Flood	Sunny	CS2	14:53:50	6.7	Bottom	3	2	21.08	8.10	29.03	96.0	7.21	5.2	3.3
HKLR	HY/2011/03	2017-04-07	Mid-Flood	Sunny	CS(Mf)5	16:33:08	1.0	Surface	1	1	22.07	8.27	24.16	101.7	7.72	3.5	5.2
HKLR	HY/2011/03	2017-04-07	Mid-Flood	Sunny	CS(Mf)5	16:32:20	1.0	Surface	1	2	21.81	8.26	24.24	100.8	7.69	3.5	3.1
HKLR	HY/2011/03	2017-04-07	Mid-Flood	Sunny	CS(Mf)5	16:32:57	6.4	Middle	2	1	21.50	8.23	26.67	100.0	7.50	3.7	6.4
HKLR	HY/2011/03	2017-04-07	Mid-Flood	Sunny	CS(Mf)5	16:32:13	6.4	Middle	2	2	21.22	8.23	26.83	100.2	7.57	3.8	4.5
HKLR	HY/2011/03	2017-04-07	Mid-Flood	Sunny	CS(Mf)5	16:32:04	11.7	Bottom	3	1	21.09	8.22	29.15	99.3	7.52	3.9	5.8
HKLR	HY/2011/03	2017-04-07	Mid-Flood	Sunny	CS(Mf)5	16:32:41	11.7	Bottom	3	2	21.07	8.22	29.23	99.3	7.50	3.8	4.4
HKLR	HY/2011/03	2017-04-10	Mid-Ebb	Cloudy	ISS	11:22:21	1.0	Surface	1	1	22.59	8.26	25.85	101.7	7.57	9.6	12.2
HKLR	HY/2011/03	2017-04-10	Mid-Ebb	Cloudy	ISS	11:22:49	1.0	Surface	1	2	22.57	8.25	25.85	101.7	7.58	9.2	13.5
HKLR	HY/2011/03	2017-04-10	Mid-Ebb	Cloudy	ISS	11:22:40	4.3	Middle	2	1	22.58	8.25	25.85	101.5	7.56	9.4	13.8
HKLR	HY/2011/03	2017-04-10	Mid-Ebb	Cloudy	ISS	11:22:13	4.3	Middle	2	2	22.59	8.26	25.84	101.5	7.56	9.6	12.2

Water Quality Monitoring Data

Project	Works	Date (yyyy-mm-dd)	Tide	Weather Condition	Station	Time	Depth, m	Level	Level_Code	Replicate	Temperature, °C	pH	Salinity, ppt	DO, %	DO, mg/L	Turbidity, NTU	SS, mg/L
HKLR	HY/2011/03	2017-04-10	Mid-Ebb	Cloudy	IS5	11:22:32	7.6	Bottom	3	1	22.59	8.26	25.84	101.4	7.55	9.4	15.9
HKLR	HY/2011/03	2017-04-10	Mid-Ebb	Cloudy	IS5	11:22:05	7.6	Bottom	3	2	22.59	8.26	25.83	101.4	7.55	9.5	14.6
HKLR	HY/2011/03	2017-04-10	Mid-Ebb	Cloudy	IS(Mf)6	11:30:15	1.0	Surface	1	1	22.54	8.25	25.85	101.4	7.56	6.8	11.6
HKLR	HY/2011/03	2017-04-10	Mid-Ebb	Cloudy	IS(Mf)6	11:30:00	1.0	Surface	1	2	22.53	8.25	25.85	101.2	7.54	6.8	11.5
HKLR	HY/2011/03	2017-04-10	Mid-Ebb	Cloudy	IS(Mf)6	11:29:52	2.2	Bottom	3	1	22.54	8.25	25.85	101.0	7.53	6.6	11.6
HKLR	HY/2011/03	2017-04-10	Mid-Ebb	Cloudy	IS(Mf)6	11:30:06	2.2	Bottom	3	2	22.53	8.25	25.85	101.3	7.55	6.9	10.5
HKLR	HY/2011/03	2017-04-10	Mid-Ebb	Cloudy	IS7	11:36:18	1.0	Surface	1	1	22.53	8.25	25.84	101.6	7.57	7.4	11.0
HKLR	HY/2011/03	2017-04-10	Mid-Ebb	Cloudy	IS7	11:36:32	1.0	Surface	1	2	22.53	8.25	25.84	101.6	7.57	7.5	11.3
HKLR	HY/2011/03	2017-04-10	Mid-Ebb	Cloudy	IS7	11:36:09	2.3	Bottom	3	1	22.53	8.25	25.84	101.6	7.57	7.3	9.5
HKLR	HY/2011/03	2017-04-10	Mid-Ebb	Cloudy	IS7	11:36:25	2.3	Bottom	3	2	22.53	8.25	25.84	101.6	7.57	7.4	10.0
HKLR	HY/2011/03	2017-04-10	Mid-Ebb	Cloudy	IS8	11:58:28	1.0	Surface	1	1	22.30	8.23	25.39	98.5	7.39	18.4	14.2
HKLR	HY/2011/03	2017-04-10	Mid-Ebb	Cloudy	IS8	11:58:16	1.0	Surface	1	2	22.39	8.23	25.33	98.8	7.40	18.6	14.7
HKLR	HY/2011/03	2017-04-10	Mid-Ebb	Cloudy	IS8	11:58:09	3.0	Bottom	3	1	22.41	8.23	25.40	98.6	7.39	18.6	14.6
HKLR	HY/2011/03	2017-04-10	Mid-Ebb	Cloudy	IS8	11:58:22	3.0	Bottom	3	2	22.30	8.23	25.50	98.4	7.38	18.2	14.8
HKLR	HY/2011/03	2017-04-10	Mid-Ebb	Cloudy	IS(Mf)9	11:45:54	1.0	Surface	1	1	22.89	8.29	25.70	106.7	7.91	5.7	5.5
HKLR	HY/2011/03	2017-04-10	Mid-Ebb	Cloudy	IS(Mf)9	11:45:33	1.0	Surface	1	2	22.82	8.29	25.71	105.6	7.84	5.6	5.9
HKLR	HY/2011/03	2017-04-10	Mid-Ebb	Cloudy	IS(Mf)9	11:45:42	2.7	Bottom	3	1	22.71	8.28	25.70	105.8	7.87	5.9	8.0
HKLR	HY/2011/03	2017-04-10	Mid-Ebb	Cloudy	IS(Mf)9	11:45:25	2.7	Bottom	3	2	22.85	8.29	25.68	105.0	7.79	5.5	7.9
HKLR	HY/2011/03	2017-04-10	Mid-Ebb	Cloudy	SR3	11:11:31	0.7	Middle	2	1	22.60	8.28	25.69	98.7	7.35	8.9	11.5
HKLR	HY/2011/03	2017-04-10	Mid-Ebb	Cloudy	SR3	11:11:38	0.7	Middle	2	2	22.59	8.27	25.71	99.3	7.40	8.8	10.8
HKLR	HY/2011/03	2017-04-10	Mid-Ebb	Cloudy	SR4	11:52:21	1.0	Surface	1	1	22.48	8.23	25.28	99.1	7.42	17.0	13.8
HKLR	HY/2011/03	2017-04-10	Mid-Ebb	Cloudy	SR4	11:52:06	1.0	Surface	1	2	22.42	8.23	25.32	99.0	7.41	17.1	13.8
HKLR	HY/2011/03	2017-04-10	Mid-Ebb	Cloudy	SR4	11:51:59	2.7	Bottom	3	1	22.46	8.23	25.34	98.7	7.39	17.7	16.3
HKLR	HY/2011/03	2017-04-10	Mid-Ebb	Cloudy	SR4	11:52:12	2.7	Bottom	3	2	22.39	8.23	25.40	98.7	7.39	16.8	16.0
HKLR	HY/2011/03	2017-04-10	Mid-Ebb	Cloudy	SR10A	13:17:26	1.0	Surface	1	1	22.19	8.21	25.38	97.3	7.32	5.9	10.9
HKLR	HY/2011/03	2017-04-10	Mid-Ebb	Cloudy	SR10A	13:16:51	1.0	Surface	1	2	22.19	8.21	25.35	97.3	7.32	5.9	9.7
HKLR	HY/2011/03	2017-04-10	Mid-Ebb	Cloudy	SR10A	13:17:18	3.3	Middle	2	1	22.16	8.22	25.57	97.1	7.30	5.8	10.8
HKLR	HY/2011/03	2017-04-10	Mid-Ebb	Cloudy	SR10A	13:16:42	3.3	Middle	2	2	22.14	8.22	25.68	97.1	7.30	5.9	10.2
HKLR	HY/2011/03	2017-04-10	Mid-Ebb	Cloudy	SR10A	13:17:10	5.5	Bottom	3	1	22.01	8.22	26.13	96.7	7.26	5.8	11.4
HKLR	HY/2011/03	2017-04-10	Mid-Ebb	Cloudy	SR10A	13:16:36	5.5	Bottom	3	2	22.12	8.21	26.10	97.0	7.28	5.8	12.1
HKLR	HY/2011/03	2017-04-10	Mid-Ebb	Cloudy	SR10B	13:26:38	1.0	Surface	1	1	22.18	8.21	25.27	96.7	7.28	6.5	8.0
HKLR	HY/2011/03	2017-04-10	Mid-Ebb	Cloudy	SR10B	13:26:24	1.0	Surface	1	2	22.16	8.21	25.44	96.8	7.28	6.1	6.3
HKLR	HY/2011/03	2017-04-10	Mid-Ebb	Cloudy	SR10B	13:26:16	3.8	Bottom	3	1	22.16	8.21	25.54	96.6	7.26	6.4	9.8
HKLR	HY/2011/03	2017-04-10	Mid-Ebb	Cloudy	SR10B	13:26:29	3.8	Bottom	3	2	22.15	8.21	25.44	96.6	7.27	6.2	9.2
HKLR	HY/2011/03	2017-04-10	Mid-Ebb	Cloudy	CS(Mf)5	12:41:26	1.0	Surface	1	1	22.15	8.22	25.37	96.9	7.29	4.8	8.5
HKLR	HY/2011/03	2017-04-10	Mid-Ebb	Cloudy	CS(Mf)5	12:40:58	1.0	Surface	1	2	22.22	8.22	25.34	97.6	7.34	4.7	7.9
HKLR	HY/2011/03	2017-04-10	Mid-Ebb	Cloudy	CS(Mf)5	12:41:15	6.2	Middle	2	1	21.67	8.22	26.61	96.3	7.24	6.1	11.0
HKLR	HY/2011/03	2017-04-10	Mid-Ebb	Cloudy	CS(Mf)5	12:40:48	6.2	Middle	2	2	21.74	8.22	26.43	97.0	7.28	6.1	9.8
HKLR	HY/2011/03	2017-04-10	Mid-Ebb	Cloudy	CS(Mf)5	12:40:40	11.3	Bottom	3	1	21.84	8.22	27.43	96.6	7.25	6.2	11.5
HKLR	HY/2011/03	2017-04-10	Mid-Ebb	Cloudy	CS(Mf)5	12:41:08	11.3	Bottom	3	2	21.93	8.21	27.71	96.1	7.18	6.3	10.0
HKLR	HY/2011/03	2017-04-10	Mid-Flood	Cloudy	IS5	07:33:42	1.0	Surface	1	1	22.46	8.25	25.89	101.0	7.53	5.9	8.0
HKLR	HY/2011/03	2017-04-10	Mid-Flood	Cloudy	IS5	07:34:07	1.0	Surface	1	2	22.46	8.25	25.89	101.2	7.55	5.9	8.8
HKLR	HY/2011/03	2017-04-10	Mid-Flood	Cloudy	IS5	07:33:35	4.4	Middle	2	1	22.44	8.25	25.90	100.6	7.51	5.8	8.1
HKLR	HY/2011/03	2017-04-10	Mid-Flood	Cloudy	IS5	07:33:58	4.4	Middle	2	2	22.44	8.25	25.90	100.9	7.53	6.0	8.0
HKLR	HY/2011/03	2017-04-10	Mid-Flood	Cloudy	IS5	07:33:51	7.8	Bottom	3	1	22.45	8.25	25.89	100.8	7.52	6.0	8.0
HKLR	HY/2011/03	2017-04-10	Mid-Flood	Cloudy	IS5	07:33:28	7.8	Bottom	3	2	22.44	8.25	25.89	100.5	7.50	5.8	8.4
HKLR	HY/2011/03	2017-04-10	Mid-Flood	Cloudy	IS(Mf)6	07:24:42	1.0	Surface	1	1	22.25	8.24	25.25	100.5	7.56	5.5	9.4
HKLR	HY/2011/03	2017-04-10	Mid-Flood	Cloudy	IS(Mf)6	07:24:55	1.0	Surface	1	2	22.24	8.23	25.16	100.4	7.55	5.5	8.6
HKLR	HY/2011/03	2017-04-10	Mid-Flood	Cloudy	IS(Mf)6	07:24:47	2.4	Bottom	3	1	22.24	8.23	25.35	100.4	7.55	5.2	8.5
HKLR	HY/2011/03	2017-04-10	Mid-Flood	Cloudy	IS(Mf)6	07:24:36	2.4	Bottom	3	2	22.25	8.23	25.41	100.7	7.56	5.6	8.7
HKLR	HY/2011/03	2017-04-10	Mid-Flood	Cloudy	IS7	07:17:47	1.0	Surface	1	1	22.27	8.24	25.40	100.4	7.54	6.5	10.3
HKLR	HY/2011/03	2017-04-10	Mid-Flood	Cloudy	IS7	07:17:35	1.0	Surface	1	2	22.28	8.24	25.46	100.5	7.54	6.8	10.1

Water Quality Monitoring Data

Project	Works	Date (yyyy-mm-dd)	Tide	Weather Condition	Station	Time	Depth, m	Level	Level_Code	Replicate	Temperature, °C	pH	Salinity, ppt	DO, %	DO, mg/L	Turbidity, NTU	SS, mg/L
HKLR	HY/2011/03	2017-04-10	Mid-Flood	Cloudy	IS7	07:17:39	2.5	Bottom	3	1	22.30	8.24	25.53	100.5	7.54	6.6	12.3
HKLR	HY/2011/03	2017-04-10	Mid-Flood	Cloudy	IS7	07:17:28	2.5	Bottom	3	2	22.29	8.24	25.47	100.5	7.54	6.8	13.6
HKLR	HY/2011/03	2017-04-10	Mid-Flood	Cloudy	IS8	07:01:06	1.0	Surface	1	1	22.19	8.21	24.98	97.6	7.36	6.3	6.3
HKLR	HY/2011/03	2017-04-10	Mid-Flood	Cloudy	IS8	07:01:19	1.0	Surface	1	2	22.12	8.21	25.15	97.5	7.35	6.6	7.3
HKLR	HY/2011/03	2017-04-10	Mid-Flood	Cloudy	IS8	07:01:00	3.2	Bottom	3	1	22.19	8.21	25.13	97.5	7.34	6.4	12.5
HKLR	HY/2011/03	2017-04-10	Mid-Flood	Cloudy	IS8	07:01:13	3.2	Bottom	3	2	22.15	8.21	25.23	97.4	7.34	6.3	11.3
HKLR	HY/2011/03	2017-04-10	Mid-Flood	Cloudy	IS(Mf)9	07:11:28	1.0	Surface	1	1	22.32	8.24	25.51	100.0	7.50	6.9	9.0
HKLR	HY/2011/03	2017-04-10	Mid-Flood	Cloudy	IS(Mf)9	07:11:44	1.0	Surface	1	2	22.40	8.25	25.61	100.5	7.52	6.7	9.1
HKLR	HY/2011/03	2017-04-10	Mid-Flood	Cloudy	IS(Mf)9	07:11:21	2.8	Bottom	3	1	22.31	8.24	25.67	99.9	7.48	6.9	9.8
HKLR	HY/2011/03	2017-04-10	Mid-Flood	Cloudy	IS(Mf)9	07:11:38	2.8	Bottom	3	2	22.42	8.24	25.74	100.5	7.51	6.8	9.1
HKLR	HY/2011/03	2017-04-10	Mid-Flood	Cloudy	SR3	07:42:42	0.7	Middle	2	1	22.47	8.25	25.87	101.6	7.58	5.4	7.4
HKLR	HY/2011/03	2017-04-10	Mid-Flood	Cloudy	SR3	07:42:47	0.7	Middle	2	2	22.47	8.25	25.87	101.6	7.58	5.2	6.9
HKLR	HY/2011/03	2017-04-10	Mid-Flood	Cloudy	SR4	07:04:22	1.0	Surface	1	1	22.17	8.21	25.04	97.8	7.37	5.8	9.9
HKLR	HY/2011/03	2017-04-10	Mid-Flood	Cloudy	SR4	07:04:11	1.0	Surface	1	2	22.13	8.21	25.19	97.7	7.36	5.8	10.4
HKLR	HY/2011/03	2017-04-10	Mid-Flood	Cloudy	SR4	07:04:16	2.9	Bottom	3	1	22.16	8.21	25.16	97.6	7.35	5.7	11.0
HKLR	HY/2011/03	2017-04-10	Mid-Flood	Cloudy	SR4	07:04:06	2.9	Bottom	3	2	22.16	8.21	25.17	97.7	7.36	5.8	11.0
HKLR	HY/2011/03	2017-04-10	Mid-Flood	Cloudy	SR10A	05:57:50	1.0	Surface	1	1	21.66	8.21	26.63	95.9	7.23	5.0	4.8
HKLR	HY/2011/03	2017-04-10	Mid-Flood	Cloudy	SR10A	05:58:16	1.0	Surface	1	2	21.51	8.22	26.72	95.7	7.23	4.7	3.9
HKLR	HY/2011/03	2017-04-10	Mid-Flood	Cloudy	SR10A	05:57:36	3.3	Middle	2	1	21.20	8.21	29.45	94.8	7.09	4.8	5.6
HKLR	HY/2011/03	2017-04-10	Mid-Flood	Cloudy	SR10A	05:58:08	3.3	Middle	2	2	21.22	8.21	29.37	95.0	7.10	4.8	4.3
HKLR	HY/2011/03	2017-04-10	Mid-Flood	Cloudy	SR10A	05:58:01	5.5	Bottom	3	1	21.30	8.21	29.39	95.1	7.10	4.9	5.0
HKLR	HY/2011/03	2017-04-10	Mid-Flood	Cloudy	SR10A	05:57:28	5.5	Bottom	3	2	21.20	8.21	29.49	94.8	7.09	4.8	4.9
HKLR	HY/2011/03	2017-04-10	Mid-Flood	Cloudy	SR10B	05:47:59	1.0	Surface	1	1	21.50	8.20	27.75	95.8	7.19	4.8	5.8
HKLR	HY/2011/03	2017-04-10	Mid-Flood	Cloudy	SR10B	05:48:15	1.0	Surface	1	2	21.42	8.20	27.70	95.7	7.20	4.8	5.4
HKLR	HY/2011/03	2017-04-10	Mid-Flood	Cloudy	SR10B	05:47:51	4.1	Bottom	3	1	21.36	8.19	30.27	95.2	7.07	4.8	6.4
HKLR	HY/2011/03	2017-04-10	Mid-Flood	Cloudy	SR10B	05:48:09	4.1	Bottom	3	2	21.34	8.19	30.08	95.3	7.08	4.9	7.5
HKLR	HY/2011/03	2017-04-10	Mid-Flood	Cloudy	CS(Mf)5	06:26:28	1.0	Surface	1	1	21.68	8.22	26.72	96.1	7.24	5.4	6.8
HKLR	HY/2011/03	2017-04-10	Mid-Flood	Cloudy	CS(Mf)5	06:27:04	1.0	Surface	1	2	21.56	8.23	27.20	95.9	7.22	5.5	6.2
HKLR	HY/2011/03	2017-04-10	Mid-Flood	Cloudy	CS(Mf)5	06:26:10	6.3	Middle	2	1	21.16	8.22	29.62	94.9	7.09	5.5	7.9
HKLR	HY/2011/03	2017-04-10	Mid-Flood	Cloudy	CS(Mf)5	06:26:48	6.3	Middle	2	2	21.17	8.23	29.53	94.9	7.09	5.5	8.3
HKLR	HY/2011/03	2017-04-10	Mid-Flood	Cloudy	CS(Mf)5	06:26:03	11.5	Bottom	3	1	21.29	8.21	29.72	94.8	7.06	5.5	9.1
HKLR	HY/2011/03	2017-04-10	Mid-Flood	Cloudy	CS(Mf)5	06:26:39	11.5	Bottom	3	2	21.27	8.22	29.72	94.8	7.07	5.6	8.7
HKLR	HY/2011/03	2017-04-12	Mid-Ebb	Cloudy	IS5	12:27:51	1.0	Surface	1	1	22.92	8.20	26.13	93.8	6.93	7.4	10.7
HKLR	HY/2011/03	2017-04-12	Mid-Ebb	Cloudy	IS5	12:28:17	1.0	Surface	1	2	22.92	8.20	26.15	93.6	6.92	7.4	12.6
HKLR	HY/2011/03	2017-04-12	Mid-Ebb	Cloudy	IS5	12:27:23	4.4	Middle	2	1	22.91	8.20	26.17	93.6	6.91	7.4	8.9
HKLR	HY/2011/03	2017-04-12	Mid-Ebb	Cloudy	IS5	12:28:10	4.4	Middle	2	2	22.90	8.20	26.17	93.4	6.90	7.5	9.0
HKLR	HY/2011/03	2017-04-12	Mid-Ebb	Cloudy	IS5	12:27:15	7.8	Bottom	3	1	22.91	8.20	26.16	93.5	6.91	7.4	8.9
HKLR	HY/2011/03	2017-04-12	Mid-Ebb	Cloudy	IS5	12:28:03	7.8	Bottom	3	2	22.91	8.20	26.17	93.3	6.90	7.5	9.0
HKLR	HY/2011/03	2017-04-12	Mid-Ebb	Cloudy	IS(Mf)6	12:36:51	1.0	Surface	1	1	22.95	8.19	26.06	94.0	6.95	7.1	9.0
HKLR	HY/2011/03	2017-04-12	Mid-Ebb	Cloudy	IS(Mf)6	12:36:32	1.0	Surface	1	2	22.95	8.19	26.05	94.7	6.99	7.1	11.4
HKLR	HY/2011/03	2017-04-12	Mid-Ebb	Cloudy	IS(Mf)6	12:36:42	2.3	Bottom	3	1	22.95	8.19	26.06	94.3	6.96	7.1	8.5
HKLR	HY/2011/03	2017-04-12	Mid-Ebb	Cloudy	IS(Mf)6	12:36:24	2.3	Bottom	3	2	22.95	8.19	26.05	95.0	7.02	7.2	8.4
HKLR	HY/2011/03	2017-04-12	Mid-Ebb	Cloudy	IS7	12:42:55	1.0	Surface	1	1	22.94	8.19	26.07	93.4	6.90	7.1	8.4
HKLR	HY/2011/03	2017-04-12	Mid-Ebb	Cloudy	IS7	12:42:43	1.0	Surface	1	2	22.94	8.19	26.07	93.5	6.91	7.2	7.2
HKLR	HY/2011/03	2017-04-12	Mid-Ebb	Cloudy	IS7	12:42:37	2.2	Bottom	3	1	22.95	8.20	26.07	93.5	6.91	7.1	8.0
HKLR	HY/2011/03	2017-04-12	Mid-Ebb	Cloudy	IS7	12:42:49	2.2	Bottom	3	2	22.94	8.19	26.07	93.4	6.90	7.1	8.4
HKLR	HY/2011/03	2017-04-12	Mid-Ebb	Cloudy	IS8	13:06:43	1.0	Surface	1	1	22.74	8.19	25.61	92.5	6.88	8.5	10.4
HKLR	HY/2011/03	2017-04-12	Mid-Ebb	Cloudy	IS8	13:06:21	1.0	Surface	1	2	22.78	8.19	25.68	92.7	6.88	8.4	9.5
HKLR	HY/2011/03	2017-04-12	Mid-Ebb	Cloudy	IS8	13:06:15	3.0	Bottom	3	1	22.75	8.19	25.71	92.7	6.89	8.1	13.7
HKLR	HY/2011/03	2017-04-12	Mid-Ebb	Cloudy	IS8	13:06:33	3.0	Bottom	3	2	22.79	8.19	25.74	92.6	6.87	8.4	11.6
HKLR	HY/2011/03	2017-04-12	Mid-Ebb	Cloudy	IS(Mf)9	12:52:25	1.0	Surface	1	1	22.74	8.19	25.42	94.6	7.04	6.2	6.6
HKLR	HY/2011/03	2017-04-12	Mid-Ebb	Cloudy	IS(Mf)9	12:52:12	1.0	Surface	1	2	22.73	8.19	25.35	95.3	7.10	6.2	6.8

Water Quality Monitoring Data

Project	Works	Date (yyyy-mm-dd)	Tide	Weather Condition	Station	Time	Depth, m	Level	Level_Code	Replicate	Temperature, °C	pH	Salinity, ppt	DO, %	DO, mg/L	Turbidity, NTU	SS, mg/L
HKLR	HY/2011/03	2017-04-12	Mid-Ebb	Cloudy	IS(Mf)9	12:52:06	2.7	Bottom	3	1	22.76	8.18	25.52	96.0	7.14	6.5	6.0
HKLR	HY/2011/03	2017-04-12	Mid-Ebb	Cloudy	IS(Mf)9	12:52:19	2.7	Bottom	3	2	22.73	8.19	25.52	95.0	7.07	6.4	8.2
HKLR	HY/2011/03	2017-04-12	Mid-Ebb	Cloudy	IS10	13:29:46	1.0	Surface	1	1	22.25	7.96	26.63	91.3	6.81	7.6	6.6
HKLR	HY/2011/03	2017-04-12	Mid-Ebb	Cloudy	IS10	13:29:03	1.0	Surface	1	2	22.24	7.97	26.68	91.4	6.81	7.6	7.0
HKLR	HY/2011/03	2017-04-12	Mid-Ebb	Cloudy	IS10	13:28:49	5.3	Middle	2	1	22.15	7.96	27.74	91.7	6.81	8.4	10.4
HKLR	HY/2011/03	2017-04-12	Mid-Ebb	Cloudy	IS10	13:29:29	5.3	Middle	2	2	22.15	7.95	27.83	90.6	6.72	8.2	8.0
HKLR	HY/2011/03	2017-04-12	Mid-Ebb	Cloudy	IS10	13:28:40	9.5	Bottom	3	1	22.14	7.94	28.13	90.6	6.71	7.9	9.0
HKLR	HY/2011/03	2017-04-12	Mid-Ebb	Cloudy	IS10	13:29:19	9.5	Bottom	3	2	22.12	7.95	28.25	91.3	6.76	8.0	10.3
HKLR	HY/2011/03	2017-04-12	Mid-Ebb	Cloudy	SR3	12:16:26	0.7	Middle	2	1	22.92	8.20	26.09	96.0	7.10	6.5	9.7
HKLR	HY/2011/03	2017-04-12	Mid-Ebb	Cloudy	SR3	12:16:20	0.7	Middle	2	2	22.91	8.20	26.10	96.5	7.13	6.5	8.3
HKLR	HY/2011/03	2017-04-12	Mid-Ebb	Cloudy	SR4	13:00:59	1.0	Surface	1	1	22.75	8.18	25.62	93.2	6.92	8.6	6.6
HKLR	HY/2011/03	2017-04-12	Mid-Ebb	Cloudy	SR4	13:01:21	1.0	Surface	1	2	22.76	8.19	25.66	92.8	6.89	8.4	6.0
HKLR	HY/2011/03	2017-04-12	Mid-Ebb	Cloudy	SR4	13:00:50	2.8	Bottom	3	1	22.74	8.18	25.70	93.5	6.95	8.5	11.8
HKLR	HY/2011/03	2017-04-12	Mid-Ebb	Cloudy	SR4	13:01:13	2.8	Bottom	3	2	22.78	8.18	25.73	92.9	6.90	8.5	10.2
HKLR	HY/2011/03	2017-04-12	Mid-Ebb	Cloudy	SR5	13:22:50	1.0	Surface	1	1	22.24	7.96	26.67	93.2	6.95	7.4	7.7
HKLR	HY/2011/03	2017-04-12	Mid-Ebb	Cloudy	SR5	13:22:25	1.0	Surface	1	2	22.24	7.97	26.67	93.3	6.95	7.3	9.5
HKLR	HY/2011/03	2017-04-12	Mid-Ebb	Cloudy	SR5	13:22:38	4.3	Bottom	3	1	22.26	7.97	26.85	93.8	6.99	7.9	6.5
HKLR	HY/2011/03	2017-04-12	Mid-Ebb	Cloudy	SR5	13:22:12	4.3	Bottom	3	2	22.26	7.97	26.88	93.2	6.94	7.8	5.8
HKLR	HY/2011/03	2017-04-12	Mid-Ebb	Cloudy	SR10A	14:22:38	1.0	Surface	1	1	22.30	8.20	25.83	91.4	6.84	5.4	7.1
HKLR	HY/2011/03	2017-04-12	Mid-Ebb	Cloudy	SR10A	14:22:12	1.0	Surface	1	2	22.29	8.20	25.86	91.2	6.83	5.7	9.0
HKLR	HY/2011/03	2017-04-12	Mid-Ebb	Cloudy	SR10A	14:22:02	3.3	Middle	2	1	22.14	8.21	26.02	90.9	6.82	5.5	9.8
HKLR	HY/2011/03	2017-04-12	Mid-Ebb	Cloudy	SR10A	14:22:25	3.3	Middle	2	2	22.06	8.22	26.06	90.9	6.82	5.4	7.8
HKLR	HY/2011/03	2017-04-12	Mid-Ebb	Cloudy	SR10A	14:22:19	5.5	Bottom	3	1	22.16	8.19	29.02	90.6	6.67	5.5	5.9
HKLR	HY/2011/03	2017-04-12	Mid-Ebb	Cloudy	SR10A	14:21:55	5.5	Bottom	3	2	22.27	8.19	28.83	90.7	6.68	5.7	7.4
HKLR	HY/2011/03	2017-04-12	Mid-Ebb	Cloudy	SR10B	14:31:55	1.0	Surface	1	1	22.13	8.21	25.86	91.4	6.86	5.1	4.5
HKLR	HY/2011/03	2017-04-12	Mid-Ebb	Cloudy	SR10B	14:31:38	1.0	Surface	1	2	22.16	8.21	25.82	91.4	6.86	5.3	6.0
HKLR	HY/2011/03	2017-04-12	Mid-Ebb	Cloudy	SR10B	14:31:49	3.9	Bottom	3	1	22.11	8.20	28.69	91.0	6.72	5.2	4.5
HKLR	HY/2011/03	2017-04-12	Mid-Ebb	Cloudy	SR10B	14:31:31	3.9	Bottom	3	2	22.17	8.19	28.79	91.0	6.71	5.3	5.1
HKLR	HY/2011/03	2017-04-12	Mid-Ebb	Cloudy	CS2	12:06:24	1.0	Surface	1	1	22.24	7.94	26.83	94.3	7.03	9.0	9.9
HKLR	HY/2011/03	2017-04-12	Mid-Ebb	Cloudy	CS2	12:05:54	1.0	Surface	1	2	22.24	7.92	26.81	96.1	7.16	8.9	12.1
HKLR	HY/2011/03	2017-04-12	Mid-Ebb	Cloudy	CS2	12:05:43	3.8	Middle	2	1	22.23	7.92	27.11	97.3	7.24	11.6	7.3
HKLR	HY/2011/03	2017-04-12	Mid-Ebb	Cloudy	CS2	12:06:15	3.8	Middle	2	2	22.23	7.94	27.01	94.8	7.05	11.2	7.4
HKLR	HY/2011/03	2017-04-12	Mid-Ebb	Cloudy	CS2	12:05:32	6.6	Bottom	3	1	22.22	7.92	27.19	99.4	7.40	12.2	6.6
HKLR	HY/2011/03	2017-04-12	Mid-Ebb	Cloudy	CS2	12:06:05	6.6	Bottom	3	2	22.23	7.93	27.12	95.5	7.11	12.5	7.1
HKLR	HY/2011/03	2017-04-12	Mid-Ebb	Cloudy	CS(Mf)5	13:58:14	1.0	Surface	1	1	22.05	8.22	25.94	90.6	6.80	6.5	8.8
HKLR	HY/2011/03	2017-04-12	Mid-Ebb	Cloudy	CS(Mf)5	13:58:49	1.0	Surface	1	2	22.11	8.22	25.88	90.7	6.81	6.4	6.7
HKLR	HY/2011/03	2017-04-12	Mid-Ebb	Cloudy	CS(Mf)5	13:58:06	6.1	Middle	2	1	21.72	8.23	29.47	89.7	6.64	6.5	6.4
HKLR	HY/2011/03	2017-04-12	Mid-Ebb	Cloudy	CS(Mf)5	13:58:40	6.1	Middle	2	2	21.72	8.23	29.40	89.7	6.65	6.5	6.2
HKLR	HY/2011/03	2017-04-12	Mid-Ebb	Cloudy	CS(Mf)5	13:58:31	11.1	Bottom	3	1	21.70	8.23	29.84	89.5	6.62	6.6	7.2
HKLR	HY/2011/03	2017-04-12	Mid-Ebb	Cloudy	CS(Mf)5	13:57:58	11.1	Bottom	3	2	21.81	8.21	29.79	89.6	6.62	6.6	5.7
HKLR	HY/2011/03	2017-04-12	Mid-Flood	Cloudy	IS5	08:30:15	1.0	Surface	1	1	22.94	8.17	26.03	99.7	7.37	7.5	10.7
HKLR	HY/2011/03	2017-04-12	Mid-Flood	Cloudy	IS5	08:30:58	1.0	Surface	1	2	22.94	8.17	26.03	94.6	6.99	7.5	10.4
HKLR	HY/2011/03	2017-04-12	Mid-Flood	Cloudy	IS5	08:30:42	4.4	Middle	2	1	22.94	8.17	26.03	94.3	6.97	7.5	8.9
HKLR	HY/2011/03	2017-04-12	Mid-Flood	Cloudy	IS5	08:30:03	4.4	Middle	2	2	22.94	8.17	26.03	96.8	7.15	7.5	10.2
HKLR	HY/2011/03	2017-04-12	Mid-Flood	Cloudy	IS5	08:29:50	7.8	Bottom	3	1	22.93	8.18	26.04	95.6	7.07	7.5	11.0
HKLR	HY/2011/03	2017-04-12	Mid-Flood	Cloudy	IS5	08:30:29	7.8	Bottom	3	2	22.94	8.17	26.03	94.0	6.95	7.4	13.0
HKLR	HY/2011/03	2017-04-12	Mid-Flood	Cloudy	IS(Mf)6	08:21:01	1.0	Surface	1	1	22.94	8.18	26.01	93.2	6.89	6.8	10.8
HKLR	HY/2011/03	2017-04-12	Mid-Flood	Cloudy	IS(Mf)6	08:21:17	1.0	Surface	1	2	22.94	8.18	26.01	93.2	6.89	6.9	11.3
HKLR	HY/2011/03	2017-04-12	Mid-Flood	Cloudy	IS(Mf)6	08:20:55	2.3	Bottom	3	1	22.94	8.18	26.01	93.2	6.88	6.9	9.7
HKLR	HY/2011/03	2017-04-12	Mid-Flood	Cloudy	IS(Mf)6	08:21:10	2.3	Bottom	3	2	22.94	8.18	26.01	93.1	6.88	6.8	10.5
HKLR	HY/2011/03	2017-04-12	Mid-Flood	Cloudy	IS7	08:13:27	1.0	Surface	1	1	22.94	8.18	26.02	93.2	6.89	7.6	14.0
HKLR	HY/2011/03	2017-04-12	Mid-Flood	Cloudy	IS7	08:14:07	1.0	Surface	1	2	22.94	8.18	26.03	93.1	6.88	7.6	11.6

Water Quality Monitoring Data

Project	Works	Date (yyyy-mm-dd)	Tide	Weather Condition	Station	Time	Depth, m	Level	Level_Code	Replicate	Temperature, °C	pH	Salinity, ppt	DO, %	DO, mg/L	Turbidity, NTU	SS, mg/L
HKLR	HY/2011/03	2017-04-12	Mid-Flood	Cloudy	IS7	08:13:58	2.6	Bottom	3	1	22.94	8.19	26.03	93.1	6.88	7.7	9.9
HKLR	HY/2011/03	2017-04-12	Mid-Flood	Cloudy	IS7	08:13:15	2.6	Bottom	3	2	22.94	8.18	26.02	93.1	6.88	7.4	10.2
HKLR	HY/2011/03	2017-04-12	Mid-Flood	Cloudy	IS8	07:53:39	1.0	Surface	1	1	22.40	8.17	24.91	92.9	6.98	3.3	4.1
HKLR	HY/2011/03	2017-04-12	Mid-Flood	Cloudy	IS8	07:53:27	1.0	Surface	1	2	22.41	8.17	24.90	93.1	6.99	3.2	6.1
HKLR	HY/2011/03	2017-04-12	Mid-Flood	Cloudy	IS8	07:53:21	3.2	Bottom	3	1	22.41	8.17	24.94	93.3	7.00	3.2	5.2
HKLR	HY/2011/03	2017-04-12	Mid-Flood	Cloudy	IS8	07:53:33	3.2	Bottom	3	2	22.41	8.17	25.01	93.0	6.98	3.4	4.5
HKLR	HY/2011/03	2017-04-12	Mid-Flood	Cloudy	IS(Mf)9	08:08:55	1.0	Surface	1	1	22.94	8.18	26.03	93.3	6.89	7.8	8.8
HKLR	HY/2011/03	2017-04-12	Mid-Flood	Cloudy	IS(Mf)9	08:09:14	1.0	Surface	1	2	22.94	8.18	26.03	93.2	6.89	7.8	10.7
HKLR	HY/2011/03	2017-04-12	Mid-Flood	Cloudy	IS(Mf)9	08:08:48	2.8	Bottom	3	1	22.94	8.18	26.03	93.3	6.90	7.7	13.2
HKLR	HY/2011/03	2017-04-12	Mid-Flood	Cloudy	IS(Mf)9	08:09:02	2.8	Bottom	3	2	22.94	8.18	26.03	93.3	6.89	7.9	12.4
HKLR	HY/2011/03	2017-04-12	Mid-Flood	Cloudy	IS10	07:39:42	1.0	Surface	1	1	22.19	7.90	27.70	90.5	6.71	11.2	8.4
HKLR	HY/2011/03	2017-04-12	Mid-Flood	Cloudy	IS10	07:40:14	1.0	Surface	1	2	22.20	7.90	27.63	90.3	6.70	10.9	9.2
HKLR	HY/2011/03	2017-04-12	Mid-Flood	Cloudy	IS10	07:39:31	5.4	Middle	2	1	22.10	7.89	28.30	89.0	6.59	11.5	8.8
HKLR	HY/2011/03	2017-04-12	Mid-Flood	Cloudy	IS10	07:40:00	5.4	Middle	2	2	22.12	7.90	28.27	89.4	6.62	11.3	8.0
HKLR	HY/2011/03	2017-04-12	Mid-Flood	Cloudy	IS10	07:39:52	9.8	Bottom	3	1	22.13	7.89	28.26	89.7	6.64	11.2	12.0
HKLR	HY/2011/03	2017-04-12	Mid-Flood	Cloudy	IS10	07:39:25	9.8	Bottom	3	2	22.09	7.88	28.51	89.5	6.62	10.7	13.7
HKLR	HY/2011/03	2017-04-12	Mid-Flood	Cloudy	SR3	08:40:10	0.8	Middle	2	1	23.06	8.18	25.99	93.4	6.89	5.8	10.0
HKLR	HY/2011/03	2017-04-12	Mid-Flood	Cloudy	SR3	08:40:15	0.8	Middle	2	2	23.07	8.18	25.99	93.3	6.88	5.7	9.2
HKLR	HY/2011/03	2017-04-12	Mid-Flood	Cloudy	SR4	08:00:59	1.0	Surface	1	1	22.40	8.17	24.87	92.6	6.96	3.2	5.5
HKLR	HY/2011/03	2017-04-12	Mid-Flood	Cloudy	SR4	08:00:45	1.0	Surface	1	2	22.40	8.17	24.89	92.6	6.95	3.2	4.6
HKLR	HY/2011/03	2017-04-12	Mid-Flood	Cloudy	SR4	08:00:52	2.7	Bottom	3	1	22.40	8.17	24.93	92.6	6.96	3.2	4.2
HKLR	HY/2011/03	2017-04-12	Mid-Flood	Cloudy	SR4	08:00:39	2.7	Bottom	3	2	22.40	8.17	24.92	92.6	6.95	3.2	4.1
HKLR	HY/2011/03	2017-04-12	Mid-Flood	Cloudy	SR5	07:48:11	1.0	Surface	1	1	22.20	7.91	27.63	90.0	6.68	11.1	8.8
HKLR	HY/2011/03	2017-04-12	Mid-Flood	Cloudy	SR5	07:47:49	1.0	Surface	1	2	22.20	7.91	27.67	90.0	6.68	10.7	8.6
HKLR	HY/2011/03	2017-04-12	Mid-Flood	Cloudy	SR5	07:47:41	4.3	Bottom	3	1	22.17	7.89	27.96	90.2	6.68	11.9	10.0
HKLR	HY/2011/03	2017-04-12	Mid-Flood	Cloudy	SR5	07:48:01	4.3	Bottom	3	2	22.17	7.91	27.95	89.7	6.65	12.5	11.6
HKLR	HY/2011/03	2017-04-12	Mid-Flood	Cloudy	SR10A	06:47:00	1.0	Surface	1	1	21.64	8.21	29.58	92.0	6.82	4.5	4.5
HKLR	HY/2011/03	2017-04-12	Mid-Flood	Cloudy	SR10A	06:47:25	1.0	Surface	1	2	21.69	8.21	29.25	92.0	6.82	4.4	5.5
HKLR	HY/2011/03	2017-04-12	Mid-Flood	Cloudy	SR10A	06:47:18	3.3	Middle	2	1	21.59	8.21	30.77	91.6	6.75	4.7	5.6
HKLR	HY/2011/03	2017-04-12	Mid-Flood	Cloudy	SR10A	06:46:53	3.3	Middle	2	2	21.58	8.21	30.96	91.6	6.74	4.5	5.2
HKLR	HY/2011/03	2017-04-12	Mid-Flood	Cloudy	SR10A	06:47:10	5.5	Bottom	3	1	21.62	8.20	30.88	91.6	6.74	4.7	7.4
HKLR	HY/2011/03	2017-04-12	Mid-Flood	Cloudy	SR10A	06:46:47	5.5	Bottom	3	2	21.62	8.20	31.06	91.5	6.72	4.7	6.2
HKLR	HY/2011/03	2017-04-12	Mid-Flood	Cloudy	SR10B	06:39:24	1.0	Surface	1	1	21.62	8.20	30.15	92.0	6.80	4.5	5.2
HKLR	HY/2011/03	2017-04-12	Mid-Flood	Cloudy	SR10B	06:38:52	1.0	Surface	1	2	21.64	8.20	30.67	92.0	6.78	4.8	4.3
HKLR	HY/2011/03	2017-04-12	Mid-Flood	Cloudy	SR10B	06:38:43	4.1	Bottom	3	1	21.62	8.19	31.58	91.8	6.73	4.6	7.1
HKLR	HY/2011/03	2017-04-12	Mid-Flood	Cloudy	SR10B	06:39:16	4.1	Bottom	3	2	21.56	8.20	31.46	91.7	6.73	4.5	4.9
HKLR	HY/2011/03	2017-04-12	Mid-Flood	Cloudy	CS2	09:01:48	1.0	Surface	1	1	22.17	7.93	27.75	90.4	6.71	9.5	9.4
HKLR	HY/2011/03	2017-04-12	Mid-Flood	Cloudy	CS2	09:02:20	1.0	Surface	1	2	22.17	7.93	27.73	90.2	6.69	9.3	7.4
HKLR	HY/2011/03	2017-04-12	Mid-Flood	Cloudy	CS2	09:01:38	3.9	Middle	2	1	22.17	7.93	27.79	90.3	6.70	9.7	8.8
HKLR	HY/2011/03	2017-04-12	Mid-Flood	Cloudy	CS2	09:02:11	3.9	Middle	2	2	22.18	7.93	27.71	91.0	6.75	9.4	7.4
HKLR	HY/2011/03	2017-04-12	Mid-Flood	Cloudy	CS2	09:02:05	6.7	Bottom	3	1	22.17	7.93	27.77	89.6	6.65	9.5	9.3
HKLR	HY/2011/03	2017-04-12	Mid-Flood	Cloudy	CS2	09:01:28	6.7	Bottom	3	2	22.16	7.92	27.81	90.5	6.71	10.0	10.4
HKLR	HY/2011/03	2017-04-12	Mid-Flood	Cloudy	CS(Mf)5	07:20:03	1.0	Surface	1	1	21.66	8.22	28.44	92.1	6.87	5.3	6.1
HKLR	HY/2011/03	2017-04-12	Mid-Flood	Cloudy	CS(Mf)5	07:20:32	1.0	Surface	1	2	21.74	8.22	28.55	92.1	6.86	5.1	6.9
HKLR	HY/2011/03	2017-04-12	Mid-Flood	Cloudy	CS(Mf)5	07:19:55	6.4	Middle	2	1	21.53	8.22	31.03	91.5	6.74	5.2	5.2
HKLR	HY/2011/03	2017-04-12	Mid-Flood	Cloudy	CS(Mf)5	07:20:20	6.4	Middle	2	2	21.54	8.22	31.07	91.4	6.73	5.2	5.6
HKLR	HY/2011/03	2017-04-12	Mid-Flood	Cloudy	CS(Mf)5	07:20:14	11.7	Bottom	3	1	21.60	8.21	31.06	91.4	6.72	5.2	7.9
HKLR	HY/2011/03	2017-04-12	Mid-Flood	Cloudy	CS(Mf)5	07:19:48	11.7	Bottom	3	2	21.58	8.22	31.13	91.4	6.72	5.2	6.2
HKLR	HY/2011/03	2017-04-14	Mid-Ebb	Sunny	ISS	13:11:39	1.0	Surface	1	1	21.73	8.21	27.43	91.4	6.84	5.0	5.1
HKLR	HY/2011/03	2017-04-14	Mid-Ebb	Sunny	ISS	13:09:21	1.0	Surface	1	2	21.75	8.21	27.41	88.9	6.66	5.1	5.9
HKLR	HY/2011/03	2017-04-14	Mid-Ebb	Sunny	ISS	13:11:29	4.6	Middle	2	1	21.70	8.21	27.52	90.3	6.77	5.2	5.0
HKLR	HY/2011/03	2017-04-14	Mid-Ebb	Sunny	ISS	13:09:13	4.6	Middle	2	2	21.65	8.22	27.69	88.6	6.64	5.1	5.1

Water Quality Monitoring Data

Project	Works	Date (yyyy-mm-dd)	Tide	Weather Condition	Station	Time	Depth, m	Level	Level_Code	Replicate	Temperature, °C	pH	Salinity, ppt	DO, %	DO, mg/L	Turbidity, NTU	SS, mg/L
HKLR	HY/2011/03	2017-04-14	Mid-Ebb	Sunny	IS5	13:09:04	8.1	Bottom	3	1	21.60	8.22	28.11	88.4	6.61	5.1	6.2
HKLR	HY/2011/03	2017-04-14	Mid-Ebb	Sunny	IS5	13:11:15	8.1	Bottom	3	2	21.61	8.22	27.90	89.9	6.74	5.2	5.1
HKLR	HY/2011/03	2017-04-14	Mid-Ebb	Sunny	IS(Mf)6	13:16:27	1.0	Surface	1	1	21.69	8.21	27.52	93.6	7.01	5.3	7.6
HKLR	HY/2011/03	2017-04-14	Mid-Ebb	Sunny	IS(Mf)6	13:16:35	1.0	Surface	1	2	21.68	8.21	27.57	92.3	6.92	5.3	6.9
HKLR	HY/2011/03	2017-04-14	Mid-Ebb	Sunny	IS(Mf)6	13:16:30	2.4	Bottom	3	1	21.69	8.21	27.54	91.6	6.86	5.3	6.4
HKLR	HY/2011/03	2017-04-14	Mid-Ebb	Sunny	IS(Mf)6	13:16:22	2.4	Bottom	3	2	21.69	8.21	27.52	92.8	6.95	5.4	6.4
HKLR	HY/2011/03	2017-04-14	Mid-Ebb	Sunny	IS7	13:21:39	1.0	Surface	1	1	21.70	8.21	27.53	89.2	6.68	5.4	7.2
HKLR	HY/2011/03	2017-04-14	Mid-Ebb	Sunny	IS7	13:21:31	1.0	Surface	1	2	21.72	8.21	27.50	89.3	6.69	5.4	7.7
HKLR	HY/2011/03	2017-04-14	Mid-Ebb	Sunny	IS7	13:21:35	2.5	Bottom	3	1	21.72	8.21	27.51	89.1	6.67	5.5	7.7
HKLR	HY/2011/03	2017-04-14	Mid-Ebb	Sunny	IS7	13:21:22	2.5	Bottom	3	2	21.71	8.21	27.51	89.2	6.68	5.5	7.6
HKLR	HY/2011/03	2017-04-14	Mid-Ebb	Sunny	IS8	13:41:22	1.0	Surface	1	1	21.87	8.22	27.17	90.0	6.73	4.9	5.1
HKLR	HY/2011/03	2017-04-14	Mid-Ebb	Sunny	IS8	13:42:01	1.0	Surface	1	2	21.97	8.21	27.05	90.7	6.78	5.1	4.9
HKLR	HY/2011/03	2017-04-14	Mid-Ebb	Sunny	IS8	13:41:25	2.4	Bottom	3	1	21.88	8.22	27.14	90.0	6.73	5.1	6.5
HKLR	HY/2011/03	2017-04-14	Mid-Ebb	Sunny	IS8	13:41:18	2.4	Bottom	3	2	21.87	8.22	27.16	89.9	6.73	4.9	6.5
HKLR	HY/2011/03	2017-04-14	Mid-Ebb	Sunny	IS(Mf)9	13:31:21	1.0	Surface	1	1	21.91	8.21	27.09	93.4	6.99	4.8	5.8
HKLR	HY/2011/03	2017-04-14	Mid-Ebb	Sunny	IS(Mf)9	13:31:13	1.0	Surface	1	2	21.92	8.21	27.07	94.6	7.08	4.9	6.3
HKLR	HY/2011/03	2017-04-14	Mid-Ebb	Sunny	IS(Mf)9	13:31:07	2.5	Bottom	3	1	21.92	8.21	27.07	93.8	7.02	5.0	6.7
HKLR	HY/2011/03	2017-04-14	Mid-Ebb	Sunny	IS(Mf)9	13:31:17	2.5	Bottom	3	2	21.93	8.21	27.07	93.1	6.96	4.9	5.5
HKLR	HY/2011/03	2017-04-14	Mid-Ebb	Sunny	IS10	14:28:37	1.0	Surface	1	1	21.74	8.00	29.71	89.2	6.60	9.3	4.5
HKLR	HY/2011/03	2017-04-14	Mid-Ebb	Sunny	IS10	14:28:04	1.0	Surface	1	2	21.75	7.99	29.68	89.1	6.59	9.5	4.5
HKLR	HY/2011/03	2017-04-14	Mid-Ebb	Sunny	IS10	14:28:24	5.3	Middle	2	1	21.61	7.97	30.56	89.4	6.59	9.6	4.4
HKLR	HY/2011/03	2017-04-14	Mid-Ebb	Sunny	IS10	14:27:47	5.3	Middle	2	2	21.64	7.96	30.54	89.5	6.59	9.3	4.5
HKLR	HY/2011/03	2017-04-14	Mid-Ebb	Sunny	IS10	14:28:16	9.6	Bottom	3	1	21.63	7.98	30.49	89.5	6.60	9.3	4.3
HKLR	HY/2011/03	2017-04-14	Mid-Ebb	Sunny	IS10	14:27:36	9.6	Bottom	3	2	21.61	7.95	30.57	89.6	6.61	9.1	5.6
HKLR	HY/2011/03	2017-04-14	Mid-Ebb	Sunny	SR3	13:01:40	0.7	Middle	2	1	21.78	8.21	27.38	90.1	6.74	5.0	6.2
HKLR	HY/2011/03	2017-04-14	Mid-Ebb	Sunny	SR3	13:01:37	0.7	Middle	2	2	21.78	8.21	27.38	90.1	6.75	5.0	6.4
HKLR	HY/2011/03	2017-04-14	Mid-Ebb	Sunny	SR4	13:35:24	1.0	Surface	1	1	21.75	8.22	27.44	89.6	6.71	5.0	5.3
HKLR	HY/2011/03	2017-04-14	Mid-Ebb	Sunny	SR4	13:35:31	1.0	Surface	1	2	21.80	8.22	27.36	89.6	6.71	5.1	6.1
HKLR	HY/2011/03	2017-04-14	Mid-Ebb	Sunny	SR4	13:35:27	2.4	Bottom	3	1	21.82	8.22	27.32	89.6	6.70	5.1	6.2
HKLR	HY/2011/03	2017-04-14	Mid-Ebb	Sunny	SR4	13:35:19	2.4	Bottom	3	2	21.75	8.22	27.34	89.5	6.70	5.0	5.6
HKLR	HY/2011/03	2017-04-14	Mid-Ebb	Sunny	SR5	14:19:49	1.0	Surface	1	1	21.75	7.95	29.60	90.4	6.69	10.1	4.8
HKLR	HY/2011/03	2017-04-14	Mid-Ebb	Sunny	SR5	14:19:32	1.0	Surface	1	2	21.74	7.94	29.62	90.6	6.70	10.2	5.2
HKLR	HY/2011/03	2017-04-14	Mid-Ebb	Sunny	SR5	14:19:40	4.2	Bottom	3	1	21.71	7.93	30.26	89.2	6.58	10.1	4.4
HKLR	HY/2011/03	2017-04-14	Mid-Ebb	Sunny	SR5	14:19:23	4.2	Bottom	3	2	21.70	7.93	30.32	90.2	6.65	10.2	4.1
HKLR	HY/2011/03	2017-04-14	Mid-Ebb	Sunny	SR10A	14:53:35	1.0	Surface	1	1	21.74	8.25	28.32	89.0	6.63	3.0	2.5
HKLR	HY/2011/03	2017-04-14	Mid-Ebb	Sunny	SR10A	14:52:49	1.0	Surface	1	2	21.92	8.25	28.18	90.1	6.70	3.0	3.5
HKLR	HY/2011/03	2017-04-14	Mid-Ebb	Sunny	SR10A	14:52:40	3.3	Middle	2	1	21.72	8.25	28.69	89.4	6.65	3.1	3.7
HKLR	HY/2011/03	2017-04-14	Mid-Ebb	Sunny	SR10A	14:53:30	3.3	Middle	2	2	21.66	8.25	28.35	88.6	6.61	3.1	3.0
HKLR	HY/2011/03	2017-04-14	Mid-Ebb	Sunny	SR10A	14:52:31	5.5	Bottom	3	1	21.82	8.24	29.79	89.4	6.60	3.1	2.9
HKLR	HY/2011/03	2017-04-14	Mid-Ebb	Sunny	SR10A	14:53:22	5.5	Bottom	3	2	21.58	8.24	29.99	88.5	6.55	3.1	2.8
HKLR	HY/2011/03	2017-04-14	Mid-Ebb	Sunny	SR10B	15:01:07	1.0	Surface	1	1	21.93	8.25	28.12	90.4	6.72	2.9	3.2
HKLR	HY/2011/03	2017-04-14	Mid-Ebb	Sunny	SR10B	15:00:42	1.0	Surface	1	2	21.72	8.25	28.25	90.0	6.71	3.0	2.7
HKLR	HY/2011/03	2017-04-14	Mid-Ebb	Sunny	SR10B	15:00:52	4.1	Bottom	3	1	21.69	8.24	29.71	89.7	6.64	3.0	2.7
HKLR	HY/2011/03	2017-04-14	Mid-Ebb	Sunny	SR10B	15:00:37	4.1	Bottom	3	2	21.80	8.24	29.54	90.0	6.65	3.0	4.0
HKLR	HY/2011/03	2017-04-14	Mid-Ebb	Sunny	CS2	13:05:25	1.0	Surface	1	1	21.68	7.98	29.34	91.4	6.78	7.3	6.2
HKLR	HY/2011/03	2017-04-14	Mid-Ebb	Sunny	CS2	13:04:55	1.0	Surface	1	2	21.71	8.02	29.03	93.2	6.92	7.1	5.0
HKLR	HY/2011/03	2017-04-14	Mid-Ebb	Sunny	CS2	13:05:17	3.9	Middle	2	1	21.66	7.96	30.06	91.4	6.75	7.4	5.6
HKLR	HY/2011/03	2017-04-14	Mid-Ebb	Sunny	CS2	13:04:47	3.9	Middle	2	2	21.67	7.99	30.08	93.8	6.93	7.5	6.8
HKLR	HY/2011/03	2017-04-14	Mid-Ebb	Sunny	CS2	13:04:39	6.8	Bottom	3	1	21.66	8.00	30.13	95.4	7.04	7.8	5.7
HKLR	HY/2011/03	2017-04-14	Mid-Ebb	Sunny	CS2	13:05:09	6.8	Bottom	3	2	21.65	7.98	30.11	91.0	6.72	7.6	5.6
HKLR	HY/2011/03	2017-04-14	Mid-Ebb	Sunny	CS(Mf)5	14:26:18	1.0	Surface	1	1	22.02	8.25	28.03	89.8	6.67	3.2	3.0
HKLR	HY/2011/03	2017-04-14	Mid-Ebb	Sunny	CS(Mf)5	14:25:08	1.0	Surface	1	2	21.96	8.25	28.07	89.6	6.66	3.2	3.1

Water Quality Monitoring Data

Project	Works	Date (yyyy-mm-dd)	Tide	Weather Condition	Station	Time	Depth, m	Level	Level_Code	Replicate	Temperature, °C	pH	Salinity, ppt	DO, %	DO, mg/L	Turbidity, NTU	SS, mg/L
HKLR	HY/2011/03	2017-04-14	Mid-Ebb	Sunny	CS(Mf)5	14:24:55	6.5	Middle	2	1	21.56	8.25	30.11	88.6	6.55	3.2	3.0
HKLR	HY/2011/03	2017-04-14	Mid-Ebb	Sunny	CS(Mf)5	14:25:57	6.5	Middle	2	2	21.57	8.24	30.05	88.1	6.52	3.2	2.9
HKLR	HY/2011/03	2017-04-14	Mid-Ebb	Sunny	CS(Mf)5	14:24:43	12.0	Bottom	3	1	21.55	8.25	30.28	88.4	6.54	3.3	2.6
HKLR	HY/2011/03	2017-04-14	Mid-Ebb	Sunny	CS(Mf)5	14:25:38	12.0	Bottom	3	2	21.54	8.25	30.29	88.0	6.51	3.3	2.8
HKLR	HY/2011/03	2017-04-14	Mid-Flood	Sunny	IS5	09:02:59	1.0	Surface	1	1	21.73	8.21	27.40	89.1	6.68	5.1	5.2
HKLR	HY/2011/03	2017-04-14	Mid-Flood	Sunny	IS5	09:03:36	1.0	Surface	1	2	21.73	8.21	27.38	89.0	6.67	5.0	5.7
HKLR	HY/2011/03	2017-04-14	Mid-Flood	Sunny	IS5	09:02:50	4.6	Middle	2	1	21.71	8.21	27.49	89.0	6.67	5.1	5.2
HKLR	HY/2011/03	2017-04-14	Mid-Flood	Sunny	IS5	09:03:21	4.6	Middle	2	2	21.73	8.21	27.44	88.8	6.65	5.2	6.6
HKLR	HY/2011/03	2017-04-14	Mid-Flood	Sunny	IS5	09:02:42	8.1	Bottom	3	1	21.67	8.21	27.67	88.9	6.66	5.1	6.2
HKLR	HY/2011/03	2017-04-14	Mid-Flood	Sunny	IS5	09:03:08	8.1	Bottom	3	2	21.73	8.21	27.47	88.8	6.65	5.2	5.5
HKLR	HY/2011/03	2017-04-14	Mid-Flood	Sunny	IS(Mf)6	08:53:38	1.0	Surface	1	1	21.76	8.21	27.38	88.9	6.66	5.1	5.1
HKLR	HY/2011/03	2017-04-14	Mid-Flood	Sunny	IS(Mf)6	08:53:27	1.0	Surface	1	2	21.76	8.21	27.38	88.9	6.66	5.0	5.7
HKLR	HY/2011/03	2017-04-14	Mid-Flood	Sunny	IS(Mf)6	08:53:18	2.3	Bottom	3	1	21.76	8.21	27.37	88.9	6.66	5.0	5.3
HKLR	HY/2011/03	2017-04-14	Mid-Flood	Sunny	IS(Mf)6	08:53:31	2.3	Bottom	3	2	21.76	8.21	27.38	88.8	6.65	5.2	4.8
HKLR	HY/2011/03	2017-04-14	Mid-Flood	Sunny	IS7	08:48:01	1.0	Surface	1	1	21.72	8.21	27.36	89.5	6.71	5.1	5.8
HKLR	HY/2011/03	2017-04-14	Mid-Flood	Sunny	IS7	08:48:15	1.0	Surface	1	2	21.74	8.21	27.35	89.3	6.70	5.0	5.0
HKLR	HY/2011/03	2017-04-14	Mid-Flood	Sunny	IS7	08:47:53	2.3	Bottom	3	1	21.71	8.21	27.38	89.5	6.71	5.1	5.5
HKLR	HY/2011/03	2017-04-14	Mid-Flood	Sunny	IS7	08:48:05	2.3	Bottom	3	2	21.73	8.21	27.36	89.3	6.69	5.1	5.2
HKLR	HY/2011/03	2017-04-14	Mid-Flood	Sunny	IS8	08:17:24	1.0	Surface	1	1	21.68	8.23	27.24	92.4	6.94	4.7	4.9
HKLR	HY/2011/03	2017-04-14	Mid-Flood	Sunny	IS8	08:17:13	1.0	Surface	1	2	21.68	8.23	27.27	93.2	7.00	4.7	4.8
HKLR	HY/2011/03	2017-04-14	Mid-Flood	Sunny	IS8	08:17:09	2.4	Bottom	3	1	21.69	8.22	27.25	92.8	6.97	4.7	5.8
HKLR	HY/2011/03	2017-04-14	Mid-Flood	Sunny	IS8	08:17:17	2.4	Bottom	3	2	21.68	8.23	27.28	91.9	6.90	4.7	6.1
HKLR	HY/2011/03	2017-04-14	Mid-Flood	Sunny	IS(Mf)9	08:33:28	1.0	Surface	1	1	21.70	8.23	27.34	90.0	6.75	5.0	5.3
HKLR	HY/2011/03	2017-04-14	Mid-Flood	Sunny	IS(Mf)9	08:33:38	1.0	Surface	1	2	21.71	8.22	27.29	90.1	6.76	5.1	5.7
HKLR	HY/2011/03	2017-04-14	Mid-Flood	Sunny	IS(Mf)9	08:33:31	2.4	Bottom	3	1	21.70	8.22	27.33	90.0	6.75	5.3	4.7
HKLR	HY/2011/03	2017-04-14	Mid-Flood	Sunny	IS(Mf)9	08:33:24	2.4	Bottom	3	2	21.72	8.23	27.31	90.0	6.75	5.0	6.1
HKLR	HY/2011/03	2017-04-14	Mid-Flood	Sunny	IS10	08:33:11	1.0	Surface	1	1	21.78	7.86	30.14	90.2	6.65	7.8	4.5
HKLR	HY/2011/03	2017-04-14	Mid-Flood	Sunny	IS10	08:33:48	1.0	Surface	1	2	21.77	7.87	30.13	89.9	6.63	7.9	4.6
HKLR	HY/2011/03	2017-04-14	Mid-Flood	Sunny	IS10	08:32:58	5.4	Middle	2	1	21.57	7.87	30.77	88.8	6.55	9.0	4.7
HKLR	HY/2011/03	2017-04-14	Mid-Flood	Sunny	IS10	08:33:31	5.4	Middle	2	2	21.60	7.87	30.63	88.0	6.49	9.3	4.8
HKLR	HY/2011/03	2017-04-14	Mid-Flood	Sunny	IS10	08:32:44	9.7	Bottom	3	1	21.56	7.87	30.83	89.1	6.56	8.5	4.6
HKLR	HY/2011/03	2017-04-14	Mid-Flood	Sunny	IS10	08:33:21	9.7	Bottom	3	2	21.64	7.86	30.62	88.8	6.54	8.5	4.0
HKLR	HY/2011/03	2017-04-14	Mid-Flood	Sunny	SR3	09:10:43	0.9	Middle	2	1	21.81	8.21	27.34	89.3	6.69	5.1	5.4
HKLR	HY/2011/03	2017-04-14	Mid-Flood	Sunny	SR3	09:10:46	0.9	Middle	2	2	21.80	8.21	27.35	89.3	6.69	5.2	6.2
HKLR	HY/2011/03	2017-04-14	Mid-Flood	Sunny	SR4	08:28:08	1.0	Surface	1	1	21.72	8.22	27.27	90.3	6.77	4.7	6.4
HKLR	HY/2011/03	2017-04-14	Mid-Flood	Sunny	SR4	08:27:58	1.0	Surface	1	2	21.75	8.22	27.23	90.3	6.77	4.7	6.0
HKLR	HY/2011/03	2017-04-14	Mid-Flood	Sunny	SR4	08:28:03	2.4	Bottom	3	1	21.75	8.22	27.24	90.3	6.77	4.7	7.8
HKLR	HY/2011/03	2017-04-14	Mid-Flood	Sunny	SR4	08:27:48	2.4	Bottom	3	2	21.74	8.23	27.24	90.2	6.77	4.8	7.2
HKLR	HY/2011/03	2017-04-14	Mid-Flood	Sunny	SR5	08:41:26	1.0	Surface	1	1	21.71	7.88	30.32	89.5	6.59	6.5	4.8
HKLR	HY/2011/03	2017-04-14	Mid-Flood	Sunny	SR5	08:41:06	1.0	Surface	1	2	21.73	7.89	30.29	89.6	6.60	6.5	4.6
HKLR	HY/2011/03	2017-04-14	Mid-Flood	Sunny	SR5	08:41:14	4.2	Bottom	3	1	21.66	7.88	30.49	89.7	6.61	6.7	5.5
HKLR	HY/2011/03	2017-04-14	Mid-Flood	Sunny	SR5	08:40:55	4.2	Bottom	3	2	21.62	7.89	30.59	87.8	6.47	6.8	5.9
HKLR	HY/2011/03	2017-04-14	Mid-Flood	Sunny	SR10A	07:13:00	1.0	Surface	1	1	21.57	8.23	29.78	88.8	6.58	3.1	3.6
HKLR	HY/2011/03	2017-04-14	Mid-Flood	Sunny	SR10A	07:11:55	1.0	Surface	1	2	21.69	8.23	29.16	89.4	6.64	3.2	2.2
HKLR	HY/2011/03	2017-04-14	Mid-Flood	Sunny	SR10A	07:12:53	3.3	Middle	2	1	21.56	8.23	29.98	88.8	6.58	3.3	2.8
HKLR	HY/2011/03	2017-04-14	Mid-Flood	Sunny	SR10A	07:11:37	3.3	Middle	2	2	21.55	8.23	30.07	88.8	6.57	3.2	2.9
HKLR	HY/2011/03	2017-04-14	Mid-Flood	Sunny	SR10A	07:11:26	5.5	Bottom	3	1	21.54	8.23	30.14	88.8	6.57	3.2	4.8
HKLR	HY/2011/03	2017-04-14	Mid-Flood	Sunny	SR10A	07:12:19	5.5	Bottom	3	2	21.54	8.23	30.06	88.6	6.56	3.4	5.9
HKLR	HY/2011/03	2017-04-14	Mid-Flood	Sunny	SR10B	07:05:50	1.0	Surface	1	1	21.60	8.23	29.89	90.1	6.67	3.2	3.0
HKLR	HY/2011/03	2017-04-14	Mid-Flood	Sunny	SR10B	07:05:26	1.0	Surface	1	2	21.57	8.23	30.36	90.8	6.70	3.1	2.7
HKLR	HY/2011/03	2017-04-14	Mid-Flood	Sunny	SR10B	07:05:21	4.1	Bottom	3	1	21.57	8.23	30.52	90.6	6.69	3.2	2.6
HKLR	HY/2011/03	2017-04-14	Mid-Flood	Sunny	SR10B	07:05:38	4.1	Bottom	3	2	21.56	8.23	30.46	90.0	6.65	3.3	2.7

Water Quality Monitoring Data

Project	Works	Date (yyyy-mm-dd)	Tide	Weather Condition	Station	Time	Depth, m	Level	Level_Code	Replicate	Temperature, °C	pH	Salinity, ppt	DO, %	DO, mg/L	Turbidity, NTU	SS, mg/L
HKLR	HY/2011/03	2017-04-14	Mid-Flood	Sunny	CS2	09:54:49	1.0	Surface	1	1	21.63	7.90	30.35	89.4	6.60	7.1	6.3
HKLR	HY/2011/03	2017-04-14	Mid-Flood	Sunny	CS2	09:54:17	1.0	Surface	1	2	21.67	7.91	30.30	89.4	6.60	7.4	5.9
HKLR	HY/2011/03	2017-04-14	Mid-Flood	Sunny	CS2	09:54:00	3.9	Middle	2	1	21.57	7.91	30.47	88.3	6.52	7.6	8.9
HKLR	HY/2011/03	2017-04-14	Mid-Flood	Sunny	CS2	09:54:36	3.9	Middle	2	2	21.57	7.90	30.47	88.9	6.57	7.3	9.4
HKLR	HY/2011/03	2017-04-14	Mid-Flood	Sunny	CS2	09:53:50	6.8	Bottom	3	1	21.57	7.91	30.48	89.1	6.58	8.3	7.9
HKLR	HY/2011/03	2017-04-14	Mid-Flood	Sunny	CS2	09:54:23	6.8	Bottom	3	2	21.61	7.91	30.40	88.9	6.56	8.4	8.7
HKLR	HY/2011/03	2017-04-14	Mid-Flood	Sunny	CS(Mf)5	07:41:49	1.0	Surface	1	1	21.59	8.23	29.56	89.0	6.60	3.1	2.4
HKLR	HY/2011/03	2017-04-14	Mid-Flood	Sunny	CS(Mf)5	07:40:39	1.0	Surface	1	2	21.77	8.23	28.68	89.0	6.62	3.1	3.2
HKLR	HY/2011/03	2017-04-14	Mid-Flood	Sunny	CS(Mf)5	07:40:24	6.7	Middle	2	1	21.54	8.23	29.96	88.3	6.54	3.1	2.9
HKLR	HY/2011/03	2017-04-14	Mid-Flood	Sunny	CS(Mf)5	07:41:07	6.7	Middle	2	2	21.54	8.23	30.01	88.4	6.55	3.3	2.7
HKLR	HY/2011/03	2017-04-14	Mid-Flood	Sunny	CS(Mf)5	07:40:54	12.3	Bottom	3	1	21.55	8.23	29.99	88.3	6.54	3.5	3.2
HKLR	HY/2011/03	2017-04-14	Mid-Flood	Sunny	CS(Mf)5	07:40:13	12.3	Bottom	3	2	21.55	8.23	29.93	88.1	6.53	3.4	3.4
HKLR	HY/2011/03	2017-04-17	Mid-Ebb	Sunny	IS5	15:20:48	1.0	Surface	1	1	23.73	8.39	27.22	104.7	7.58	5.3	3.4
HKLR	HY/2011/03	2017-04-17	Mid-Ebb	Sunny	IS5	15:20:25	1.0	Surface	1	2	23.66	8.39	27.22	104.7	7.58	5.2	3.0
HKLR	HY/2011/03	2017-04-17	Mid-Ebb	Sunny	IS5	15:20:40	4.3	Middle	2	1	23.42	8.38	27.48	103.9	7.55	5.4	5.1
HKLR	HY/2011/03	2017-04-17	Mid-Ebb	Sunny	IS5	15:20:16	4.3	Middle	2	2	23.42	8.37	27.49	103.8	7.54	5.6	3.4
HKLR	HY/2011/03	2017-04-17	Mid-Ebb	Sunny	IS5	15:20:08	7.6	Bottom	3	1	23.60	8.38	27.38	104.6	7.58	5.6	6.7
HKLR	HY/2011/03	2017-04-17	Mid-Ebb	Sunny	IS5	15:20:32	7.6	Bottom	3	2	23.60	8.39	27.37	104.7	7.59	5.5	5.7
HKLR	HY/2011/03	2017-04-17	Mid-Ebb	Sunny	IS(Mf)6	15:28:49	1.0	Surface	1	1	23.45	8.35	26.87	100.3	7.31	3.7	7.8
HKLR	HY/2011/03	2017-04-17	Mid-Ebb	Sunny	IS(Mf)6	15:28:38	1.0	Surface	1	2	23.48	8.35	26.79	100.2	7.30	3.8	9.7
HKLR	HY/2011/03	2017-04-17	Mid-Ebb	Sunny	IS(Mf)6	15:28:43	2.3	Bottom	3	1	23.46	8.35	26.95	100.1	7.29	3.7	9.5
HKLR	HY/2011/03	2017-04-17	Mid-Ebb	Sunny	IS(Mf)6	15:28:30	2.3	Bottom	3	2	23.43	8.34	27.14	99.6	7.25	3.8	8.2
HKLR	HY/2011/03	2017-04-17	Mid-Ebb	Sunny	IS7	15:38:12	1.0	Surface	1	1	23.55	8.36	26.60	101.1	7.37	2.6	9.0
HKLR	HY/2011/03	2017-04-17	Mid-Ebb	Sunny	IS7	15:38:33	1.0	Surface	1	2	23.54	8.36	26.61	101.0	7.36	2.7	8.4
HKLR	HY/2011/03	2017-04-17	Mid-Ebb	Sunny	IS7	15:38:26	2.3	Bottom	3	1	23.45	8.35	27.01	100.9	7.35	2.5	8.1
HKLR	HY/2011/03	2017-04-17	Mid-Ebb	Sunny	IS7	15:37:57	2.3	Bottom	3	2	23.41	8.35	27.19	100.5	7.31	2.5	8.6
HKLR	HY/2011/03	2017-04-17	Mid-Ebb	Sunny	IS8	15:58:01	1.0	Surface	1	1	23.38	8.37	26.35	100.0	7.32	3.4	6.1
HKLR	HY/2011/03	2017-04-17	Mid-Ebb	Sunny	IS8	15:57:46	1.0	Surface	1	2	23.39	8.37	26.24	100.0	7.32	3.5	6.7
HKLR	HY/2011/03	2017-04-17	Mid-Ebb	Sunny	IS8	15:57:54	3.1	Bottom	3	1	23.34	8.37	26.59	99.9	7.31	3.6	7.6
HKLR	HY/2011/03	2017-04-17	Mid-Ebb	Sunny	IS8	15:57:38	3.1	Bottom	3	2	23.37	8.36	27.03	99.8	7.28	3.6	8.8
HKLR	HY/2011/03	2017-04-17	Mid-Ebb	Sunny	IS(Mf)9	15:45:55	1.0	Surface	1	1	23.47	8.36	26.76	101.1	7.37	3.2	6.4
HKLR	HY/2011/03	2017-04-17	Mid-Ebb	Sunny	IS(Mf)9	15:45:44	1.0	Surface	1	2	23.47	8.36	26.77	101.0	7.36	3.3	6.3
HKLR	HY/2011/03	2017-04-17	Mid-Ebb	Sunny	IS(Mf)9	15:45:38	2.8	Bottom	3	1	23.47	8.36	27.28	101.0	7.34	3.2	7.0
HKLR	HY/2011/03	2017-04-17	Mid-Ebb	Sunny	IS(Mf)9	15:45:49	2.8	Bottom	3	2	23.50	8.36	26.90	100.9	7.35	3.3	8.7
HKLR	HY/2011/03	2017-04-17	Mid-Ebb	Sunny	IS10	16:57:40	1.0	Surface	1	1	23.28	8.29	28.07	91.1	6.64	7.3	4.4
HKLR	HY/2011/03	2017-04-17	Mid-Ebb	Sunny	IS10	16:58:44	1.0	Surface	1	2	23.33	8.29	28.07	91.5	6.65	7.1	3.0
HKLR	HY/2011/03	2017-04-17	Mid-Ebb	Sunny	IS10	16:58:28	5.2	Middle	2	1	22.51	8.29	30.37	88.8	6.46	7.7	3.0
HKLR	HY/2011/03	2017-04-17	Mid-Ebb	Sunny	IS10	16:57:20	5.2	Middle	2	2	22.56	8.29	30.38	88.6	6.45	7.9	3.8
HKLR	HY/2011/03	2017-04-17	Mid-Ebb	Sunny	IS10	16:58:09	9.4	Bottom	3	1	22.44	8.28	31.06	89.2	6.48	8.3	4.8
HKLR	HY/2011/03	2017-04-17	Mid-Ebb	Sunny	IS10	16:56:59	9.4	Bottom	3	2	22.46	8.28	31.00	88.7	6.44	8.3	5.1
HKLR	HY/2011/03	2017-04-17	Mid-Ebb	Sunny	SR3	15:10:44	0.7	Middle	2	1	24.21	8.37	27.07	107.9	7.75	4.5	5.5
HKLR	HY/2011/03	2017-04-17	Mid-Ebb	Sunny	SR3	15:10:49	0.7	Middle	2	2	24.20	8.38	27.06	108.0	7.76	4.6	6.4
HKLR	HY/2011/03	2017-04-17	Mid-Ebb	Sunny	SR4	15:50:31	1.0	Surface	1	1	23.47	8.37	26.24	99.6	7.29	3.8	5.4
HKLR	HY/2011/03	2017-04-17	Mid-Ebb	Sunny	SR4	15:50:48	1.0	Surface	1	2	23.46	8.37	26.28	100.0	7.31	3.8	5.3
HKLR	HY/2011/03	2017-04-17	Mid-Ebb	Sunny	SR4	15:50:24	2.9	Bottom	3	1	23.42	8.36	26.50	99.2	7.25	3.8	6.0
HKLR	HY/2011/03	2017-04-17	Mid-Ebb	Sunny	SR4	15:50:40	2.9	Bottom	3	2	23.39	8.36	26.76	99.6	7.27	3.9	6.4
HKLR	HY/2011/03	2017-04-17	Mid-Ebb	Sunny	SR5	16:45:54	1.0	Surface	1	1	23.48	8.29	27.89	96.0	6.96	5.5	3.2
HKLR	HY/2011/03	2017-04-17	Mid-Ebb	Sunny	SR5	16:46:35	1.0	Surface	1	2	23.46	8.29	27.82	95.3	6.93	5.7	4.4
HKLR	HY/2011/03	2017-04-17	Mid-Ebb	Sunny	SR5	16:46:14	4.0	Bottom	3	1	22.59	8.29	29.86	94.3	6.85	6.1	3.7
HKLR	HY/2011/03	2017-04-17	Mid-Ebb	Sunny	SR5	16:45:40	4.0	Bottom	3	2	22.61	8.29	29.90	94.0	6.83	6.3	4.5
HKLR	HY/2011/03	2017-04-17	Mid-Ebb	Sunny	SR10A	17:11:40	1.0	Surface	1	1	22.93	8.36	27.86	93.1	6.81	3.5	4.8
HKLR	HY/2011/03	2017-04-17	Mid-Ebb	Sunny	SR10A	17:12:01	1.0	Surface	1	2	22.83	8.37	27.98	92.9	6.81	3.5	5.0

Water Quality Monitoring Data

Project	Works	Date (yyyy-mm-dd)	Tide	Weather Condition	Station	Time	Depth, m	Level	Level_Code	Replicate	Temperature, °C	pH	Salinity, ppt	DO, %	DO, mg/L	Turbidity, NTU	SS, mg/L
HKLR	HY/2011/03	2017-04-17	Mid-Ebb	Sunny	SR10A	17:11:30	3.2	Middle	2	1	22.60	8.36	28.19	92.2	6.77	3.6	6.0
HKLR	HY/2011/03	2017-04-17	Mid-Ebb	Sunny	SR10A	17:11:55	3.2	Middle	2	2	22.71	8.36	28.11	92.5	6.78	3.6	5.6
HKLR	HY/2011/03	2017-04-17	Mid-Ebb	Sunny	SR10A	17:11:24	5.4	Bottom	3	1	22.74	8.35	29.96	92.5	6.71	3.6	5.3
HKLR	HY/2011/03	2017-04-17	Mid-Ebb	Sunny	SR10A	17:11:46	5.4	Bottom	3	2	22.80	8.36	29.61	92.7	6.73	3.6	6.2
HKLR	HY/2011/03	2017-04-17	Mid-Ebb	Sunny	SR10B	17:21:12	1.0	Surface	1	1	22.74	8.37	27.92	93.3	6.85	3.4	5.4
HKLR	HY/2011/03	2017-04-17	Mid-Ebb	Sunny	SR10B	17:20:57	1.0	Surface	1	2	22.85	8.37	27.93	94.0	6.88	3.4	6.2
HKLR	HY/2011/03	2017-04-17	Mid-Ebb	Sunny	SR10B	17:20:50	3.5	Bottom	3	1	22.85	8.36	27.99	93.8	6.87	3.5	11.6
HKLR	HY/2011/03	2017-04-17	Mid-Ebb	Sunny	SR10B	17:21:06	3.5	Bottom	3	2	22.67	8.36	28.98	93.3	6.81	3.4	10.2
HKLR	HY/2011/03	2017-04-17	Mid-Ebb	Sunny	CS2	15:39:48	1.0	Surface	1	1	23.60	8.32	26.90	96.0	6.99	7.0	3.5
HKLR	HY/2011/03	2017-04-17	Mid-Ebb	Sunny	CS2	15:41:01	1.0	Surface	1	2	23.59	8.32	26.94	96.1	7.01	7.1	2.4
HKLR	HY/2011/03	2017-04-17	Mid-Ebb	Sunny	CS2	15:39:25	3.9	Middle	2	1	22.73	8.35	29.40	92.2	6.72	7.4	5.2
HKLR	HY/2011/03	2017-04-17	Mid-Ebb	Sunny	CS2	15:40:37	3.9	Middle	2	2	22.72	8.34	29.46	92.3	6.73	7.5	4.9
HKLR	HY/2011/03	2017-04-17	Mid-Ebb	Sunny	CS2	15:39:00	6.8	Bottom	3	1	22.58	8.36	29.83	91.8	6.68	7.8	4.9
HKLR	HY/2011/03	2017-04-17	Mid-Ebb	Sunny	CS2	15:40:16	6.8	Bottom	3	2	22.62	8.35	29.89	91.2	6.64	8.1	4.9
HKLR	HY/2011/03	2017-04-17	Mid-Ebb	Sunny	CS(Mf)5	16:37:31	1.0	Surface	1	1	22.83	8.36	27.81	90.3	6.62	4.4	5.7
HKLR	HY/2011/03	2017-04-17	Mid-Ebb	Sunny	CS(Mf)5	16:38:10	1.0	Surface	1	2	22.85	8.36	27.80	90.9	6.66	4.5	5.3
HKLR	HY/2011/03	2017-04-17	Mid-Ebb	Sunny	CS(Mf)5	16:37:18	6.1	Middle	2	1	22.23	8.34	30.39	88.4	6.45	4.4	6.9
HKLR	HY/2011/03	2017-04-17	Mid-Ebb	Sunny	CS(Mf)5	16:37:54	6.1	Middle	2	2	22.18	8.35	30.42	88.8	6.48	4.6	8.4
HKLR	HY/2011/03	2017-04-17	Mid-Ebb	Sunny	CS(Mf)5	16:37:02	11.1	Bottom	3	1	22.34	8.34	31.23	89.7	6.50	4.5	7.2
HKLR	HY/2011/03	2017-04-17	Mid-Ebb	Sunny	CS(Mf)5	16:37:47	11.1	Bottom	3	2	22.22	8.35	31.29	89.4	6.49	4.5	7.6
HKLR	HY/2011/03	2017-04-17	Mid-Flood	Sunny	IS5	10:42:03	1.0	Surface	1	1	23.54	8.36	27.37	103.0	7.47	4.5	5.8
HKLR	HY/2011/03	2017-04-17	Mid-Flood	Sunny	IS5	10:42:31	1.0	Surface	1	2	23.83	8.36	27.22	104.1	7.52	4.5	6.3
HKLR	HY/2011/03	2017-04-17	Mid-Flood	Sunny	IS5	10:42:24	4.3	Middle	2	1	23.40	8.35	27.49	102.6	7.46	4.6	8.3
HKLR	HY/2011/03	2017-04-17	Mid-Flood	Sunny	IS5	10:41:58	4.3	Middle	2	2	23.38	8.35	27.54	102.3	7.44	4.5	7.3
HKLR	HY/2011/03	2017-04-17	Mid-Flood	Sunny	IS5	10:41:50	7.6	Bottom	3	1	23.57	8.35	27.46	103.0	7.46	4.8	10.7
HKLR	HY/2011/03	2017-04-17	Mid-Flood	Sunny	IS5	10:42:12	7.6	Bottom	3	2	23.55	8.36	27.44	103.1	7.48	4.6	9.4
HKLR	HY/2011/03	2017-04-17	Mid-Flood	Sunny	IS(Mf)6	10:34:39	1.0	Surface	1	1	23.51	8.35	26.42	100.6	7.34	5.5	8.7
HKLR	HY/2011/03	2017-04-17	Mid-Flood	Sunny	IS(Mf)6	10:35:02	1.0	Surface	1	2	23.51	8.36	26.41	100.6	7.34	5.5	7.1
HKLR	HY/2011/03	2017-04-17	Mid-Flood	Sunny	IS(Mf)6	10:34:09	2.4	Bottom	3	1	23.45	8.35	26.59	99.7	7.28	5.6	9.6
HKLR	HY/2011/03	2017-04-17	Mid-Flood	Sunny	IS(Mf)6	10:34:48	2.4	Bottom	3	2	23.42	8.35	26.77	100.3	7.32	5.5	9.4
HKLR	HY/2011/03	2017-04-17	Mid-Flood	Sunny	IS7	10:27:58	1.0	Surface	1	1	23.47	8.35	26.50	99.7	7.28	7.2	8.0
HKLR	HY/2011/03	2017-04-17	Mid-Flood	Sunny	IS7	10:28:14	1.0	Surface	1	2	23.38	8.35	26.71	99.6	7.27	7.1	8.3
HKLR	HY/2011/03	2017-04-17	Mid-Flood	Sunny	IS7	10:27:49	2.6	Bottom	3	1	23.40	8.34	26.83	99.4	7.25	7.4	8.6
HKLR	HY/2011/03	2017-04-17	Mid-Flood	Sunny	IS7	10:28:06	2.6	Bottom	3	2	23.36	8.34	27.06	99.5	7.25	7.4	8.8
HKLR	HY/2011/03	2017-04-17	Mid-Flood	Sunny	IS8	10:03:50	1.0	Surface	1	1	23.38	8.28	25.84	98.0	7.20	7.1	6.4
HKLR	HY/2011/03	2017-04-17	Mid-Flood	Sunny	IS8	10:03:36	1.0	Surface	1	2	23.43	8.27	25.97	98.4	7.21	7.1	6.2
HKLR	HY/2011/03	2017-04-17	Mid-Flood	Sunny	IS8	10:03:29	3.1	Bottom	3	1	23.40	8.26	26.21	98.1	7.19	7.1	6.3
HKLR	HY/2011/03	2017-04-17	Mid-Flood	Sunny	IS8	10:03:43	3.1	Bottom	3	2	23.30	8.26	26.91	97.8	7.15	7.1	5.1
HKLR	HY/2011/03	2017-04-17	Mid-Flood	Sunny	IS(Mf)9	10:20:26	1.0	Surface	1	1	23.58	8.34	26.23	99.6	7.27	6.8	5.7
HKLR	HY/2011/03	2017-04-17	Mid-Flood	Sunny	IS(Mf)9	10:20:05	1.0	Surface	1	2	23.43	8.33	26.38	99.2	7.25	6.8	5.1
HKLR	HY/2011/03	2017-04-17	Mid-Flood	Sunny	IS(Mf)9	10:20:14	2.8	Bottom	3	1	23.32	8.33	27.22	99.0	7.22	6.8	5.4
HKLR	HY/2011/03	2017-04-17	Mid-Flood	Sunny	IS(Mf)9	10:19:57	2.8	Bottom	3	2	23.34	8.32	27.22	98.7	7.20	6.8	6.3
HKLR	HY/2011/03	2017-04-17	Mid-Flood	Sunny	IS10	09:54:45	1.0	Surface	1	1	23.14	8.27	27.96	91.1	6.63	6.7	5.9
HKLR	HY/2011/03	2017-04-17	Mid-Flood	Sunny	IS10	09:55:54	1.0	Surface	1	2	23.11	8.27	28.06	92.0	6.71	6.5	5.4
HKLR	HY/2011/03	2017-04-17	Mid-Flood	Sunny	IS10	09:55:33	5.3	Middle	2	1	22.50	8.27	29.67	89.8	6.55	7.3	5.1
HKLR	HY/2011/03	2017-04-17	Mid-Flood	Sunny	IS10	09:54:22	5.3	Middle	2	2	22.51	8.27	29.62	89.3	6.50	7.2	5.4
HKLR	HY/2011/03	2017-04-17	Mid-Flood	Sunny	IS10	09:53:59	9.6	Bottom	3	1	22.37	8.26	29.99	90.2	6.57	8.3	5.7
HKLR	HY/2011/03	2017-04-17	Mid-Flood	Sunny	IS10	09:55:08	9.6	Bottom	3	2	22.38	8.27	30.01	90.3	6.58	8.5	5.8
HKLR	HY/2011/03	2017-04-17	Mid-Flood	Sunny	SR3	10:50:01	0.8	Middle	2	1	24.26	8.37	27.05	107.4	7.71	3.3	5.0
HKLR	HY/2011/03	2017-04-17	Mid-Flood	Sunny	SR3	10:50:05	0.8	Middle	2	2	24.26	8.37	27.05	107.5	7.72	3.4	4.0
HKLR	HY/2011/03	2017-04-17	Mid-Flood	Sunny	SR4	10:10:03	1.0	Surface	1	1	23.51	8.31	25.89	98.7	7.23	7.2	4.6
HKLR	HY/2011/03	2017-04-17	Mid-Flood	Sunny	SR4	10:09:49	1.0	Surface	1	2	23.49	8.30	25.91	98.6	7.22	7.4	4.4

Water Quality Monitoring Data

Project	Works	Date (yyyy-mm-dd)	Tide	Weather Condition	Station	Time	Depth, m	Level	Level_Code	Replicate	Temperature, °C	pH	Salinity, ppt	DO, %	DO, mg/L	Turbidity, NTU	SS, mg/L
HKLR	HY/2011/03	2017-04-17	Mid-Flood	Sunny	SR4	10:09:56	2.8	Bottom	3	1	23.38	8.31	26.11	98.3	7.21	7.4	5.6
HKLR	HY/2011/03	2017-04-17	Mid-Flood	Sunny	SR4	10:09:42	2.8	Bottom	3	2	23.42	8.30	26.06	98.3	7.20	7.5	5.6
HKLR	HY/2011/03	2017-04-17	Mid-Flood	Sunny	SR5	10:06:20	1.0	Surface	1	1	23.12	8.27	27.78	93.6	6.82	6.8	8.6
HKLR	HY/2011/03	2017-04-17	Mid-Flood	Sunny	SR5	10:05:39	1.0	Surface	1	2	23.09	8.27	27.79	93.7	6.83	6.7	7.2
HKLR	HY/2011/03	2017-04-17	Mid-Flood	Sunny	SR5	10:06:02	4.2	Bottom	3	1	22.55	8.27	29.32	94.1	6.85	7.9	7.9
HKLR	HY/2011/03	2017-04-17	Mid-Flood	Sunny	SR5	10:05:18	4.2	Bottom	3	2	22.59	8.27	29.38	94.1	6.85	8.1	8.1
HKLR	HY/2011/03	2017-04-17	Mid-Flood	Sunny	SR10A	09:03:01	1.0	Surface	1	1	23.31	8.30	25.67	93.7	6.89	2.2	3.4
HKLR	HY/2011/03	2017-04-17	Mid-Flood	Sunny	SR10A	09:02:18	1.0	Surface	1	2	23.12	8.29	25.93	93.6	6.90	2.2	4.2
HKLR	HY/2011/03	2017-04-17	Mid-Flood	Sunny	SR10A	09:02:05	3.2	Middle	2	1	22.56	8.29	27.27	91.9	6.79	2.2	5.0
HKLR	HY/2011/03	2017-04-17	Mid-Flood	Sunny	SR10A	09:02:50	3.2	Middle	2	2	22.56	8.30	27.59	91.7	6.76	2.2	4.6
HKLR	HY/2011/03	2017-04-17	Mid-Flood	Sunny	SR10A	09:02:42	5.3	Bottom	3	1	22.27	8.28	30.00	91.7	6.70	2.2	6.5
HKLR	HY/2011/03	2017-04-17	Mid-Flood	Sunny	SR10A	09:01:58	5.3	Bottom	3	2	22.29	8.27	30.10	91.8	6.70	2.3	5.7
HKLR	HY/2011/03	2017-04-17	Mid-Flood	Sunny	SR10B	08:52:38	1.0	Surface	1	1	23.20	8.20	26.01	95.3	7.01	2.2	5.4
HKLR	HY/2011/03	2017-04-17	Mid-Flood	Sunny	SR10B	08:52:19	1.0	Surface	1	2	23.03	8.20	26.35	94.8	6.98	2.4	4.9
HKLR	HY/2011/03	2017-04-17	Mid-Flood	Sunny	SR10B	08:52:27	3.6	Bottom	3	1	22.92	8.19	28.20	94.4	6.90	2.2	6.3
HKLR	HY/2011/03	2017-04-17	Mid-Flood	Sunny	SR10B	08:52:11	3.6	Bottom	3	2	22.86	8.18	28.67	94.2	6.87	2.2	5.5
HKLR	HY/2011/03	2017-04-17	Mid-Flood	Sunny	CS2	11:14:32	1.0	Surface	1	1	23.41	8.30	26.74	94.5	6.90	7.2	6.7
HKLR	HY/2011/03	2017-04-17	Mid-Flood	Sunny	CS2	11:13:26	1.0	Surface	1	2	23.35	8.30	26.84	93.8	6.85	7.3	6.2
HKLR	HY/2011/03	2017-04-17	Mid-Flood	Sunny	CS2	11:13:03	4.0	Middle	2	1	22.70	8.33	29.14	91.0	6.63	8.1	9.2
HKLR	HY/2011/03	2017-04-17	Mid-Flood	Sunny	CS2	11:14:12	4.0	Middle	2	2	22.75	8.32	29.02	91.7	6.68	7.9	7.2
HKLR	HY/2011/03	2017-04-17	Mid-Flood	Sunny	CS2	11:13:48	7.0	Bottom	3	1	22.40	8.31	30.11	91.6	6.66	8.6	9.3
HKLR	HY/2011/03	2017-04-17	Mid-Flood	Sunny	CS2	11:12:47	7.0	Bottom	3	2	22.41	8.32	30.08	90.7	6.61	8.6	7.5
HKLR	HY/2011/03	2017-04-17	Mid-Flood	Sunny	CS(Mf)5	09:31:56	1.0	Surface	1	1	23.42	8.34	25.57	91.9	6.75	2.2	5.0
HKLR	HY/2011/03	2017-04-17	Mid-Flood	Sunny	CS(Mf)5	09:31:10	1.0	Surface	1	2	23.03	8.34	25.79	91.4	6.75	2.2	6.1
HKLR	HY/2011/03	2017-04-17	Mid-Flood	Sunny	CS(Mf)5	09:30:58	6.2	Middle	2	1	22.19	8.33	30.38	89.2	6.52	2.2	4.5
HKLR	HY/2011/03	2017-04-17	Mid-Flood	Sunny	CS(Mf)5	09:31:42	6.2	Middle	2	2	22.28	8.33	30.58	89.3	6.51	2.2	5.6
HKLR	HY/2011/03	2017-04-17	Mid-Flood	Sunny	CS(Mf)5	09:31:27	11.3	Bottom	3	1	22.15	8.33	31.35	89.9	6.53	2.2	6.8
HKLR	HY/2011/03	2017-04-17	Mid-Flood	Sunny	CS(Mf)5	09:30:45	11.3	Bottom	3	2	22.18	8.33	31.38	90.0	6.53	2.2	8.6
HKLR	HY/2011/03	2017-04-19	Mid-Ebb	Sunny	IS5	17:23:24	1.0	Surface	1	1	26.00	8.44	22.82	123.2	9.03	4.2	6.0
HKLR	HY/2011/03	2017-04-19	Mid-Ebb	Sunny	IS5	17:23:53	1.0	Surface	1	2	26.03	8.46	22.89	125.3	9.15	4.1	6.1
HKLR	HY/2011/03	2017-04-19	Mid-Ebb	Sunny	IS5	17:23:45	4.2	Middle	2	1	24.90	8.36	23.83	124.0	8.84	4.2	6.6
HKLR	HY/2011/03	2017-04-19	Mid-Ebb	Sunny	IS5	17:23:16	4.2	Middle	2	2	24.88	8.34	23.71	122.2	8.72	4.3	5.8
HKLR	HY/2011/03	2017-04-19	Mid-Ebb	Sunny	IS5	17:23:35	7.3	Bottom	3	1	23.48	8.39	26.33	119.2	8.61	4.4	5.7
HKLR	HY/2011/03	2017-04-19	Mid-Ebb	Sunny	IS5	17:23:06	7.3	Bottom	3	2	23.36	8.36	26.33	117.2	8.48	4.5	6.6
HKLR	HY/2011/03	2017-04-19	Mid-Ebb	Sunny	IS(Mf)6	17:29:41	1.0	Surface	1	1	25.77	8.48	23.84	137.5	9.79	4.6	3.7
HKLR	HY/2011/03	2017-04-19	Mid-Ebb	Sunny	IS(Mf)6	17:29:58	1.0	Surface	1	2	25.69	8.49	23.83	138.9	9.91	4.6	4.4
HKLR	HY/2011/03	2017-04-19	Mid-Ebb	Sunny	IS(Mf)6	17:29:31	2.3	Bottom	3	1	25.57	8.46	24.00	135.9	9.70	4.6	4.5
HKLR	HY/2011/03	2017-04-19	Mid-Ebb	Sunny	IS(Mf)6	17:29:52	2.3	Bottom	3	2	25.73	8.48	23.92	138.2	9.85	4.6	4.8
HKLR	HY/2011/03	2017-04-19	Mid-Ebb	Sunny	IS7	17:37:24	1.0	Surface	1	1	25.59	8.51	23.98	140.7	10.04	4.7	3.7
HKLR	HY/2011/03	2017-04-19	Mid-Ebb	Sunny	IS7	17:37:54	1.0	Surface	1	2	25.53	8.49	24.11	138.7	9.90	4.7	4.0
HKLR	HY/2011/03	2017-04-19	Mid-Ebb	Sunny	IS7	17:37:45	2.3	Bottom	3	1	25.00	8.44	24.56	138.0	9.92	4.9	4.4
HKLR	HY/2011/03	2017-04-19	Mid-Ebb	Sunny	IS7	17:37:15	2.3	Bottom	3	2	25.45	8.48	24.16	139.8	9.99	4.7	4.5
HKLR	HY/2011/03	2017-04-19	Mid-Ebb	Sunny	IS8	17:59:18	1.0	Surface	1	1	25.80	8.53	24.04	149.5	10.65	4.2	8.2
HKLR	HY/2011/03	2017-04-19	Mid-Ebb	Sunny	IS8	17:59:04	1.0	Surface	1	2	25.65	8.54	24.06	149.7	10.67	4.2	7.7
HKLR	HY/2011/03	2017-04-19	Mid-Ebb	Sunny	IS8	17:58:57	3.0	Bottom	3	1	25.76	8.55	24.06	149.6	10.64	4.2	5.6
HKLR	HY/2011/03	2017-04-19	Mid-Ebb	Sunny	IS8	17:59:11	3.0	Bottom	3	2	25.65	8.54	24.21	148.4	10.55	4.2	6.5
HKLR	HY/2011/03	2017-04-19	Mid-Ebb	Sunny	IS(Mf)9	17:47:04	1.0	Surface	1	1	25.71	8.56	23.87	153.9	10.97	4.2	6.3
HKLR	HY/2011/03	2017-04-19	Mid-Ebb	Sunny	IS(Mf)9	17:46:51	1.0	Surface	1	2	25.70	8.56	23.87	152.2	10.85	4.2	6.7
HKLR	HY/2011/03	2017-04-19	Mid-Ebb	Sunny	IS(Mf)9	17:46:45	2.7	Bottom	3	1	25.71	8.56	23.87	150.9	10.76	4.2	5.3
HKLR	HY/2011/03	2017-04-19	Mid-Ebb	Sunny	IS(Mf)9	17:46:56	2.7	Bottom	3	2	25.70	8.56	23.89	152.9	10.90	4.2	5.1
HKLR	HY/2011/03	2017-04-19	Mid-Ebb	Sunny	IS10	18:24:31	1.0	Surface	1	1	25.12	8.43	22.98	137.2	9.92	3.3	7.4
HKLR	HY/2011/03	2017-04-19	Mid-Ebb	Sunny	IS10	18:25:08	1.0	Surface	1	2	23.75	8.36	24.48	139.6	10.15	3.2	5.5

Water Quality Monitoring Data

Project	Works	Date (yyyy-mm-dd)	Tide	Weather Condition	Station	Time	Depth, m	Level	Level_Code	Replicate	Temperature, °C	pH	Salinity, ppt	DO, %	DO, mg/L	Turbidity, NTU	SS, mg/L
HKLR	HY/2011/03	2017-04-19	Mid-Ebb	Sunny	IS10	18:24:56	5.4	Middle	2	1	23.64	8.36	25.65	125.2	9.34	3.3	5.7
HKLR	HY/2011/03	2017-04-19	Mid-Ebb	Sunny	IS10	18:24:20	5.4	Middle	2	2	23.55	8.42	25.91	124.8	9.20	3.4	6.4
HKLR	HY/2011/03	2017-04-19	Mid-Ebb	Sunny	IS10	18:24:43	9.7	Bottom	3	1	24.33	8.45	23.33	126.0	9.17	3.5	6.3
HKLR	HY/2011/03	2017-04-19	Mid-Ebb	Sunny	IS10	18:24:12	9.7	Bottom	3	2	23.70	8.36	27.62	126.3	9.14	3.5	6.5
HKLR	HY/2011/03	2017-04-19	Mid-Ebb	Sunny	SR3	17:11:05	0.8	Middle	2	1	26.00	8.59	21.84	137.5	9.86	4.3	6.3
HKLR	HY/2011/03	2017-04-19	Mid-Ebb	Sunny	SR3	17:10:59	0.8	Middle	2	2	25.99	8.60	21.79	135.0	9.69	4.3	6.9
HKLR	HY/2011/03	2017-04-19	Mid-Ebb	Sunny	SR4	17:51:02	1.0	Surface	1	1	25.75	8.55	23.97	145.4	10.35	4.2	7.2
HKLR	HY/2011/03	2017-04-19	Mid-Ebb	Sunny	SR4	17:51:12	1.0	Surface	1	2	25.83	8.58	23.92	150.1	10.68	4.1	5.4
HKLR	HY/2011/03	2017-04-19	Mid-Ebb	Sunny	SR4	17:50:57	2.8	Bottom	3	1	25.68	8.54	24.04	143.4	10.21	4.1	5.8
HKLR	HY/2011/03	2017-04-19	Mid-Ebb	Sunny	SR4	17:51:07	2.8	Bottom	3	2	25.83	8.57	23.93	147.8	10.51	4.2	5.4
HKLR	HY/2011/03	2017-04-19	Mid-Ebb	Sunny	SR5	18:11:07	1.0	Surface	1	1	25.09	8.40	22.98	134.2	9.74	3.7	5.1
HKLR	HY/2011/03	2017-04-19	Mid-Ebb	Sunny	SR5	18:11:32	1.0	Surface	1	2	25.10	8.45	22.98	139.6	10.15	4.1	5.0
HKLR	HY/2011/03	2017-04-19	Mid-Ebb	Sunny	SR5	18:11:19	4.0	Bottom	3	1	23.48	8.37	27.34	131.9	9.55	4.1	6.9
HKLR	HY/2011/03	2017-04-19	Mid-Ebb	Sunny	SR5	18:10:58	4.0	Bottom	3	2	23.96	8.39	25.79	131.0	9.55	4.2	5.9
HKLR	HY/2011/03	2017-04-19	Mid-Ebb	Sunny	SR10A	19:07:59	1.0	Surface	1	1	25.03	8.54	23.44	134.3	9.71	2.1	4.4
HKLR	HY/2011/03	2017-04-19	Mid-Ebb	Sunny	SR10A	19:07:17	1.0	Surface	1	2	24.95	8.52	23.46	134.6	9.72	2.1	2.8
HKLR	HY/2011/03	2017-04-19	Mid-Ebb	Sunny	SR10A	19:07:09	3.2	Middle	2	1	24.35	8.45	23.95	134.3	9.71	2.1	3.5
HKLR	HY/2011/03	2017-04-19	Mid-Ebb	Sunny	SR10A	19:07:48	3.2	Middle	2	2	24.82	8.48	23.94	130.0	9.45	2.1	3.0
HKLR	HY/2011/03	2017-04-19	Mid-Ebb	Sunny	SR10A	19:07:37	5.4	Bottom	3	1	23.77	8.37	25.41	129.2	9.41	2.2	3.5
HKLR	HY/2011/03	2017-04-19	Mid-Ebb	Sunny	SR10A	19:07:04	5.4	Bottom	3	2	24.93	8.50	26.12	133.2	9.60	2.1	5.6
HKLR	HY/2011/03	2017-04-19	Mid-Ebb	Sunny	SR10B	19:16:07	1.0	Surface	1	1	24.94	8.54	23.65	136.6	9.88	2.1	3.3
HKLR	HY/2011/03	2017-04-19	Mid-Ebb	Sunny	SR10B	19:16:20	1.0	Surface	1	2	24.94	8.54	23.66	137.8	9.96	2.1	4.6
HKLR	HY/2011/03	2017-04-19	Mid-Ebb	Sunny	SR10B	19:16:13	4.2	Bottom	3	1	25.01	8.55	23.73	137.4	9.92	2.1	4.6
HKLR	HY/2011/03	2017-04-19	Mid-Ebb	Sunny	SR10B	19:16:00	4.2	Bottom	3	2	24.95	8.54	23.85	136.1	9.83	2.1	3.0
HKLR	HY/2011/03	2017-04-19	Mid-Ebb	Sunny	CS2	16:50:44	1.0	Surface	1	1	25.31	8.55	22.71	144.1	10.42	4.3	5.3
HKLR	HY/2011/03	2017-04-19	Mid-Ebb	Sunny	CS2	16:51:31	1.0	Surface	1	2	25.20	8.53	22.89	150.1	10.84	4.2	5.5
HKLR	HY/2011/03	2017-04-19	Mid-Ebb	Sunny	CS2	16:51:16	4.1	Middle	2	1	24.72	8.41	23.32	140.5	10.19	4.6	6.2
HKLR	HY/2011/03	2017-04-19	Mid-Ebb	Sunny	CS2	16:50:34	4.1	Middle	2	2	25.14	8.51	22.96	142.2	10.28	4.5	5.1
HKLR	HY/2011/03	2017-04-19	Mid-Ebb	Sunny	CS2	16:51:02	7.1	Bottom	3	1	23.72	8.45	25.59	132.5	9.64	4.7	5.9
HKLR	HY/2011/03	2017-04-19	Mid-Ebb	Sunny	CS2	16:50:22	7.1	Bottom	3	2	24.88	8.45	23.34	139.0	10.16	4.8	5.2
HKLR	HY/2011/03	2017-04-19	Mid-Ebb	Sunny	CS(Mf)5	18:37:46	1.0	Surface	1	1	25.09	8.48	23.17	116.4	8.42	2.2	4.1
HKLR	HY/2011/03	2017-04-19	Mid-Ebb	Sunny	CS(Mf)5	18:38:38	1.0	Surface	1	2	25.06	8.48	23.16	113.6	8.22	2.3	3.4
HKLR	HY/2011/03	2017-04-19	Mid-Ebb	Sunny	CS(Mf)5	18:38:24	5.9	Middle	2	1	22.87	8.23	29.38	108.7	7.84	2.2	4.0
HKLR	HY/2011/03	2017-04-19	Mid-Ebb	Sunny	CS(Mf)5	18:37:31	5.9	Middle	2	2	22.75	8.24	29.79	114.9	8.28	2.3	3.4
HKLR	HY/2011/03	2017-04-19	Mid-Ebb	Sunny	CS(Mf)5	18:38:13	10.8	Bottom	3	1	22.67	8.22	31.09	101.8	7.39	2.2	3.9
HKLR	HY/2011/03	2017-04-19	Mid-Ebb	Sunny	CS(Mf)5	18:37:24	10.8	Bottom	3	2	22.78	8.32	30.94	108.1	7.84	2.3	3.2
HKLR	HY/2011/03	2017-04-19	Mid-Flood	Sunny	IS5	06:53:42	1.0	Surface	1	1	24.38	8.47	24.90	116.1	8.36	4.1	6.1
HKLR	HY/2011/03	2017-04-19	Mid-Flood	Sunny	IS5	06:54:01	1.0	Surface	1	2	24.27	8.46	25.03	114.6	8.20	4.2	6.0
HKLR	HY/2011/03	2017-04-19	Mid-Flood	Sunny	IS5	06:53:55	4.4	Middle	2	1	23.93	8.42	27.01	112.2	8.14	4.3	5.7
HKLR	HY/2011/03	2017-04-19	Mid-Flood	Sunny	IS5	06:53:36	4.4	Middle	2	2	23.90	8.41	26.88	113.0	8.20	4.2	6.5
HKLR	HY/2011/03	2017-04-19	Mid-Flood	Sunny	IS5	06:53:29	7.7	Bottom	3	1	24.07	8.44	27.05	112.5	8.14	4.1	6.1
HKLR	HY/2011/03	2017-04-19	Mid-Flood	Sunny	IS5	06:53:49	7.7	Bottom	3	2	24.36	8.47	27.23	112.1	8.10	4.2	6.4
HKLR	HY/2011/03	2017-04-19	Mid-Flood	Sunny	IS(Mf)6	06:42:51	1.0	Surface	1	1	24.83	8.56	24.73	131.7	9.49	3.6	5.8
HKLR	HY/2011/03	2017-04-19	Mid-Flood	Sunny	IS(Mf)6	06:43:04	1.0	Surface	1	2	24.85	8.57	24.71	132.3	9.53	3.6	5.6
HKLR	HY/2011/03	2017-04-19	Mid-Flood	Sunny	IS(Mf)6	06:42:57	2.5	Bottom	3	1	24.85	8.57	24.77	131.8	9.49	3.6	5.8
HKLR	HY/2011/03	2017-04-19	Mid-Flood	Sunny	IS(Mf)6	06:42:45	2.5	Bottom	3	2	24.86	8.57	24.78	131.5	9.47	3.6	5.9
HKLR	HY/2011/03	2017-04-19	Mid-Flood	Sunny	IS7	06:36:47	1.0	Surface	1	1	24.85	8.56	24.69	129.5	9.33	3.6	7.7
HKLR	HY/2011/03	2017-04-19	Mid-Flood	Sunny	IS7	06:36:58	1.0	Surface	1	2	24.81	8.56	24.73	130.8	9.42	3.5	6.2
HKLR	HY/2011/03	2017-04-19	Mid-Flood	Sunny	IS7	06:36:39	2.4	Bottom	3	1	24.82	8.55	24.72	128.0	9.22	3.6	5.7
HKLR	HY/2011/03	2017-04-19	Mid-Flood	Sunny	IS7	06:36:51	2.4	Bottom	3	2	24.83	8.56	24.76	130.1	9.37	3.5	6.0
HKLR	HY/2011/03	2017-04-19	Mid-Flood	Sunny	IS8	06:14:47	1.0	Surface	1	1	24.76	8.52	24.47	130.1	9.39	5.5	4.4
HKLR	HY/2011/03	2017-04-19	Mid-Flood	Sunny	IS8	06:14:33	1.0	Surface	1	2	24.72	8.51	24.45	129.0	9.32	5.5	5.2

Water Quality Monitoring Data

Project	Works	Date (yyyy-mm-dd)	Tide	Weather Condition	Station	Time	Depth, m	Level	Level_Code	Replicate	Temperature, °C	pH	Salinity, ppt	DO, %	DO, mg/L	Turbidity, NTU	SS, mg/L
HKLR	HY/2011/03	2017-04-19	Mid-Flood	Sunny	IS8	06:14:38	3.1	Bottom	3	1	24.71	8.50	25.43	129.7	9.32	5.5	5.3
HKLR	HY/2011/03	2017-04-19	Mid-Flood	Sunny	IS8	06:14:24	3.1	Bottom	3	2	24.71	8.50	25.43	129.0	9.27	5.4	5.1
HKLR	HY/2011/03	2017-04-19	Mid-Flood	Sunny	IS(Mf)9	06:30:14	1.0	Surface	1	1	24.74	8.52	24.80	128.1	9.24	3.8	5.0
HKLR	HY/2011/03	2017-04-19	Mid-Flood	Sunny	IS(Mf)9	06:29:59	1.0	Surface	1	2	24.72	8.51	24.86	127.6	9.20	3.7	4.6
HKLR	HY/2011/03	2017-04-19	Mid-Flood	Sunny	IS(Mf)9	06:29:53	2.7	Bottom	3	1	24.72	8.51	25.01	127.5	9.19	3.7	7.4
HKLR	HY/2011/03	2017-04-19	Mid-Flood	Sunny	IS(Mf)9	06:30:08	2.7	Bottom	3	2	24.71	8.50	25.17	128.1	9.22	3.8	4.6
HKLR	HY/2011/03	2017-04-19	Mid-Flood	Sunny	IS10	06:01:13	1.0	Surface	1	1	24.23	8.37	22.72	113.6	8.36	2.8	3.0
HKLR	HY/2011/03	2017-04-19	Mid-Flood	Sunny	IS10	06:00:26	1.0	Surface	1	2	24.14	8.42	22.85	111.8	8.23	2.6	3.3
HKLR	HY/2011/03	2017-04-19	Mid-Flood	Sunny	IS10	06:00:59	5.4	Middle	2	1	23.94	8.45	23.63	110.6	8.16	2.9	3.7
HKLR	HY/2011/03	2017-04-19	Mid-Flood	Sunny	IS10	06:00:10	5.4	Middle	2	2	23.87	8.34	24.84	111.1	8.10	2.9	2.7
HKLR	HY/2011/03	2017-04-19	Mid-Flood	Sunny	IS10	06:00:49	9.7	Bottom	3	1	23.89	8.36	24.93	108.6	8.01	3.1	3.5
HKLR	HY/2011/03	2017-04-19	Mid-Flood	Sunny	IS10	05:59:58	9.7	Bottom	3	2	23.93	8.30	25.20	109.1	7.97	3.1	4.2
HKLR	HY/2011/03	2017-04-19	Mid-Flood	Sunny	SR3	07:00:47	0.7	Middle	2	1	24.93	8.59	24.62	132.1	9.50	4.0	4.7
HKLR	HY/2011/03	2017-04-19	Mid-Flood	Sunny	SR3	07:00:41	0.7	Middle	2	2	24.92	8.59	24.62	131.0	9.43	4.0	6.6
HKLR	HY/2011/03	2017-04-19	Mid-Flood	Sunny	SR4	06:21:52	1.0	Surface	1	1	24.69	8.51	24.80	130.6	9.43	5.6	4.4
HKLR	HY/2011/03	2017-04-19	Mid-Flood	Sunny	SR4	06:22:06	1.0	Surface	1	2	24.81	8.54	24.43	129.9	9.37	5.7	4.8
HKLR	HY/2011/03	2017-04-19	Mid-Flood	Sunny	SR4	06:21:46	2.7	Bottom	3	1	24.72	8.52	24.98	131.6	9.48	5.6	4.7
HKLR	HY/2011/03	2017-04-19	Mid-Flood	Sunny	SR4	06:21:58	2.7	Bottom	3	2	24.69	8.50	25.13	130.2	9.38	5.7	4.5
HKLR	HY/2011/03	2017-04-19	Mid-Flood	Sunny	SR5	06:11:00	1.0	Surface	1	1	24.35	8.42	22.15	116.5	8.58	3.1	3.6
HKLR	HY/2011/03	2017-04-19	Mid-Flood	Sunny	SR5	06:10:39	1.0	Surface	1	2	24.29	8.36	22.24	116.2	8.53	3.1	3.9
HKLR	HY/2011/03	2017-04-19	Mid-Flood	Sunny	SR5	06:10:50	4.2	Bottom	3	1	24.15	8.39	23.37	113.7	8.37	3.2	3.4
HKLR	HY/2011/03	2017-04-19	Mid-Flood	Sunny	SR5	06:10:26	4.2	Bottom	3	2	24.08	8.42	24.10	113.4	8.29	3.3	3.2
HKLR	HY/2011/03	2017-04-19	Mid-Flood	Sunny	SR10A	05:17:26	1.0	Surface	1	1	24.27	8.45	23.18	117.0	8.52	3.9	4.9
HKLR	HY/2011/03	2017-04-19	Mid-Flood	Sunny	SR10A	05:17:53	1.0	Surface	1	2	24.30	8.46	23.17	118.1	8.60	3.9	4.0
HKLR	HY/2011/03	2017-04-19	Mid-Flood	Sunny	SR10A	05:17:17	3.2	Middle	2	1	23.78	8.36	25.53	116.1	8.45	3.8	5.8
HKLR	HY/2011/03	2017-04-19	Mid-Flood	Sunny	SR10A	05:17:45	3.2	Middle	2	2	23.84	8.37	25.19	117.3	8.53	3.8	4.3
HKLR	HY/2011/03	2017-04-19	Mid-Flood	Sunny	SR10A	05:17:37	5.4	Bottom	3	1	23.93	8.40	27.00	115.4	8.43	3.8	4.7
HKLR	HY/2011/03	2017-04-19	Mid-Flood	Sunny	SR10A	05:17:07	5.4	Bottom	3	2	23.92	8.40	26.94	114.0	8.33	3.9	4.6
HKLR	HY/2011/03	2017-04-19	Mid-Flood	Sunny	SR10B	05:09:27	1.0	Surface	1	1	24.17	8.40	23.83	117.6	8.61	4.0	5.8
HKLR	HY/2011/03	2017-04-19	Mid-Flood	Sunny	SR10B	05:09:42	1.0	Surface	1	2	24.14	8.40	23.91	118.6	8.68	4.0	3.7
HKLR	HY/2011/03	2017-04-19	Mid-Flood	Sunny	SR10B	05:09:34	4.0	Bottom	3	1	23.98	8.37	26.54	118.5	8.57	4.0	7.3
HKLR	HY/2011/03	2017-04-19	Mid-Flood	Sunny	SR10B	05:09:19	4.0	Bottom	3	2	24.02	8.36	26.54	117.0	8.46	3.9	5.6
HKLR	HY/2011/03	2017-04-19	Mid-Flood	Sunny	CS2	07:33:22	1.0	Surface	1	1	24.17	8.44	22.59	108.9	7.95	4.1	4.2
HKLR	HY/2011/03	2017-04-19	Mid-Flood	Sunny	CS2	07:34:00	1.0	Surface	1	2	23.92	8.41	22.45	108.2	7.98	4.1	5.1
HKLR	HY/2011/03	2017-04-19	Mid-Flood	Sunny	CS2	07:33:49	4.1	Middle	2	1	23.59	8.46	25.38	106.5	7.85	4.2	5.9
HKLR	HY/2011/03	2017-04-19	Mid-Flood	Sunny	CS2	07:33:10	4.1	Middle	2	2	23.87	8.46	23.59	107.5	7.84	4.3	4.8
HKLR	HY/2011/03	2017-04-19	Mid-Flood	Sunny	CS2	07:32:55	7.2	Bottom	3	1	23.73	8.44	25.72	103.7	7.61	4.5	4.3
HKLR	HY/2011/03	2017-04-19	Mid-Flood	Sunny	CS2	07:33:37	7.2	Bottom	3	2	23.61	8.38	26.26	103.6	7.68	4.4	5.4
HKLR	HY/2011/03	2017-04-19	Mid-Flood	Sunny	CS(Mf)5	05:43:56	1.0	Surface	1	1	24.41	8.54	22.82	110.1	8.07	3.8	4.8
HKLR	HY/2011/03	2017-04-19	Mid-Flood	Sunny	CS(Mf)5	05:43:03	1.0	Surface	1	2	24.17	8.46	23.75	108.6	7.96	3.7	3.7
HKLR	HY/2011/03	2017-04-19	Mid-Flood	Sunny	CS(Mf)5	05:42:48	6.4	Middle	2	1	23.27	8.37	27.57	106.6	7.64	3.7	3.8
HKLR	HY/2011/03	2017-04-19	Mid-Flood	Sunny	CS(Mf)5	05:43:41	6.4	Middle	2	2	22.84	8.37	27.80	104.9	7.53	3.7	3.6
HKLR	HY/2011/03	2017-04-19	Mid-Flood	Sunny	CS(Mf)5	05:43:25	11.7	Bottom	3	1	22.85	8.35	31.18	99.2	7.27	3.7	3.8
HKLR	HY/2011/03	2017-04-19	Mid-Flood	Sunny	CS(Mf)5	05:42:37	11.7	Bottom	3	2	23.05	8.35	31.10	103.8	7.56	3.7	3.8
HKLR	HY/2011/03	2017-04-21	Mid-Ebb	Fine	ISS	11:12:00	1.0	Surface	1	1	24.68	8.55	25.07	103.9	7.49	5.1	11.4
HKLR	HY/2011/03	2017-04-21	Mid-Ebb	Fine	ISS	11:12:24	1.0	Surface	1	2	24.77	8.57	24.70	105.2	7.58	5.0	13.0
HKLR	HY/2011/03	2017-04-21	Mid-Ebb	Fine	ISS	11:12:16	4.2	Middle	2	1	24.38	8.50	25.56	104.0	7.47	5.3	4.8
HKLR	HY/2011/03	2017-04-21	Mid-Ebb	Fine	ISS	11:11:53	4.2	Middle	2	2	24.42	8.49	25.67	103.5	7.41	5.3	7.2
HKLR	HY/2011/03	2017-04-21	Mid-Ebb	Fine	ISS	11:11:44	7.3	Bottom	3	1	24.33	8.50	28.04	102.2	7.37	5.4	9.0
HKLR	HY/2011/03	2017-04-21	Mid-Ebb	Fine	ISS	11:12:09	7.3	Bottom	3	2	24.45	8.52	27.87	103.2	7.46	5.2	10.7
HKLR	HY/2011/03	2017-04-21	Mid-Ebb	Fine	IS(Mf)6	11:01:21	1.0	Surface	1	1	24.72	8.53	25.50	108.1	7.77	4.2	8.1
HKLR	HY/2011/03	2017-04-21	Mid-Ebb	Fine	IS(Mf)6	11:01:32	1.0	Surface	1	2	24.57	8.51	26.03	107.9	7.73	4.4	8.1

Water Quality Monitoring Data

Project	Works	Date (yyyy-mm-dd)	Tide	Weather Condition	Station	Time	Depth, m	Level	Level_Code	Replicate	Temperature, °C	pH	Salinity, ppt	DO, %	DO, mg/L	Turbidity, NTU	SS, mg/L
HKLR	HY/2011/03	2017-04-21	Mid-Ebb	Fine	IS(Mf)6	11:01:15	2.3	Bottom	3	1	24.74	8.53	25.51	107.9	7.75	4.1	5.0
HKLR	HY/2011/03	2017-04-21	Mid-Ebb	Fine	IS(Mf)6	11:01:27	2.3	Bottom	3	2	24.65	8.52	26.22	107.5	7.72	4.3	4.7
HKLR	HY/2011/03	2017-04-21	Mid-Ebb	Fine	IS7	10:55:46	1.0	Surface	1	1	24.60	8.50	24.96	108.0	7.79	3.9	6.8
HKLR	HY/2011/03	2017-04-21	Mid-Ebb	Fine	IS7	10:55:10	1.0	Surface	1	2	24.54	8.48	25.10	109.4	7.89	3.8	6.7
HKLR	HY/2011/03	2017-04-21	Mid-Ebb	Fine	IS7	10:54:29	2.1	Bottom	3	1	24.50	8.50	25.39	105.9	7.65	3.9	7.7
HKLR	HY/2011/03	2017-04-21	Mid-Ebb	Fine	IS7	10:55:38	2.1	Bottom	3	2	24.27	8.44	26.22	107.7	7.77	3.9	6.6
HKLR	HY/2011/03	2017-04-21	Mid-Ebb	Fine	IS8	10:31:47	1.0	Surface	1	1	24.66	8.56	25.14	116.3	8.38	4.3	8.8
HKLR	HY/2011/03	2017-04-21	Mid-Ebb	Fine	IS8	10:31:36	1.0	Surface	1	2	24.67	8.56	25.06	113.8	8.21	4.3	6.7
HKLR	HY/2011/03	2017-04-21	Mid-Ebb	Fine	IS8	10:31:41	2.9	Bottom	3	1	24.70	8.56	26.12	115.5	8.27	4.3	9.0
HKLR	HY/2011/03	2017-04-21	Mid-Ebb	Fine	IS8	10:31:28	2.9	Bottom	3	2	24.48	8.51	26.73	112.4	8.05	4.2	7.4
HKLR	HY/2011/03	2017-04-21	Mid-Ebb	Fine	IS(Mf)9	10:48:01	1.0	Surface	1	1	24.99	8.57	25.30	117.6	8.42	4.1	5.0
HKLR	HY/2011/03	2017-04-21	Mid-Ebb	Fine	IS(Mf)9	10:48:17	1.0	Surface	1	2	24.94	8.57	25.36	117.9	8.45	3.9	5.7
HKLR	HY/2011/03	2017-04-21	Mid-Ebb	Fine	IS(Mf)9	10:47:52	2.6	Bottom	3	1	24.94	8.57	25.42	117.3	8.40	4.1	4.4
HKLR	HY/2011/03	2017-04-21	Mid-Ebb	Fine	IS(Mf)9	10:48:09	2.6	Bottom	3	2	24.91	8.56	25.50	118.2	8.46	3.8	5.6
HKLR	HY/2011/03	2017-04-21	Mid-Ebb	Fine	IS10	09:48:40	1.0	Surface	1	1	24.52	8.29	21.75	103.7	7.64	4.7	8.1
HKLR	HY/2011/03	2017-04-21	Mid-Ebb	Fine	IS10	09:47:50	1.0	Surface	1	2	24.57	8.29	21.74	107.3	7.89	4.7	6.1
HKLR	HY/2011/03	2017-04-21	Mid-Ebb	Fine	IS10	09:48:26	5.3	Middle	2	1	23.70	8.10	26.87	94.5	6.86	6.0	6.8
HKLR	HY/2011/03	2017-04-21	Mid-Ebb	Fine	IS10	09:47:31	5.3	Middle	2	2	23.70	8.10	26.88	93.0	6.75	6.0	5.9
HKLR	HY/2011/03	2017-04-21	Mid-Ebb	Fine	IS10	09:47:19	9.5	Bottom	3	1	23.57	8.07	27.35	94.8	6.87	6.6	6.2
HKLR	HY/2011/03	2017-04-21	Mid-Ebb	Fine	IS10	09:48:15	9.5	Bottom	3	2	23.59	8.08	27.32	97.2	7.05	6.4	6.4
HKLR	HY/2011/03	2017-04-21	Mid-Ebb	Fine	SR3	11:20:07	0.7	Middle	2	1	24.92	8.63	24.71	117.7	8.46	4.8	5.1
HKLR	HY/2011/03	2017-04-21	Mid-Ebb	Fine	SR3	11:20:03	0.7	Middle	2	2	24.94	8.62	24.68	117.3	8.43	4.7	5.7
HKLR	HY/2011/03	2017-04-21	Mid-Ebb	Fine	SR4	10:39:13	1.0	Surface	1	1	24.80	8.60	25.09	123.1	8.85	4.5	8.9
HKLR	HY/2011/03	2017-04-21	Mid-Ebb	Fine	SR4	10:38:56	1.0	Surface	1	2	24.78	8.59	25.22	122.6	8.81	4.4	6.7
HKLR	HY/2011/03	2017-04-21	Mid-Ebb	Fine	SR4	10:38:48	2.7	Bottom	3	1	24.73	8.58	25.67	122.7	8.80	4.5	8.1
HKLR	HY/2011/03	2017-04-21	Mid-Ebb	Fine	SR4	10:39:04	2.7	Bottom	3	2	24.71	8.58	26.22	122.9	8.79	4.6	7.6
HKLR	HY/2011/03	2017-04-21	Mid-Ebb	Fine	SR5	09:57:24	1.0	Surface	1	1	24.47	8.28	21.76	112.1	8.26	4.1	5.6
HKLR	HY/2011/03	2017-04-21	Mid-Ebb	Fine	SR5	09:56:50	1.0	Surface	1	2	24.51	8.28	21.76	111.9	8.24	4.0	7.1
HKLR	HY/2011/03	2017-04-21	Mid-Ebb	Fine	SR5	09:56:40	4.1	Bottom	3	1	24.16	8.23	24.20	109.6	8.01	4.2	9.6
HKLR	HY/2011/03	2017-04-21	Mid-Ebb	Fine	SR5	09:57:13	4.1	Bottom	3	2	24.15	8.23	24.24	110.6	8.08	4.3	11.5
HKLR	HY/2011/03	2017-04-21	Mid-Ebb	Fine	SR10A	09:01:46	1.0	Surface	1	1	24.45	8.49	25.30	117.4	8.48	2.8	6.2
HKLR	HY/2011/03	2017-04-21	Mid-Ebb	Fine	SR10A	09:01:15	1.0	Surface	1	2	24.43	8.46	25.36	117.8	8.48	2.9	4.7
HKLR	HY/2011/03	2017-04-21	Mid-Ebb	Fine	SR10A	09:01:36	3.2	Middle	2	1	24.01	8.41	28.21	117.1	8.34	2.8	6.4
HKLR	HY/2011/03	2017-04-21	Mid-Ebb	Fine	SR10A	09:01:05	3.2	Middle	2	2	23.84	8.36	28.24	117.4	8.42	2.9	4.3
HKLR	HY/2011/03	2017-04-21	Mid-Ebb	Fine	SR10A	09:01:25	5.3	Bottom	3	1	23.95	8.40	29.29	115.3	8.25	2.9	6.3
HKLR	HY/2011/03	2017-04-21	Mid-Ebb	Fine	SR10A	09:00:58	5.3	Bottom	3	2	23.59	8.33	29.90	115.5	8.30	2.7	5.4
HKLR	HY/2011/03	2017-04-21	Mid-Ebb	Fine	SR10B	08:53:19	1.0	Surface	1	1	24.32	8.42	25.47	117.2	8.48	2.9	4.5
HKLR	HY/2011/03	2017-04-21	Mid-Ebb	Fine	SR10B	08:52:42	1.0	Surface	1	2	24.57	8.45	25.45	118.8	8.56	3.0	5.3
HKLR	HY/2011/03	2017-04-21	Mid-Ebb	Fine	SR10B	08:52:29	4.2	Bottom	3	1	24.19	8.38	29.19	116.2	8.25	2.9	6.2
HKLR	HY/2011/03	2017-04-21	Mid-Ebb	Fine	SR10B	08:53:10	4.2	Bottom	3	2	23.86	8.34	29.23	117.2	8.37	2.9	5.9
HKLR	HY/2011/03	2017-04-21	Mid-Ebb	Fine	CS2	11:13:26	1.0	Surface	1	1	24.69	8.33	20.72	112.6	8.32	3.7	8.0
HKLR	HY/2011/03	2017-04-21	Mid-Ebb	Fine	CS2	11:12:31	1.0	Surface	1	2	24.67	8.32	21.01	115.4	8.51	3.7	6.3
HKLR	HY/2011/03	2017-04-21	Mid-Ebb	Fine	CS2	11:13:12	3.9	Middle	2	1	24.02	8.16	24.80	103.5	7.55	4.3	8.2
HKLR	HY/2011/03	2017-04-21	Mid-Ebb	Fine	CS2	11:12:13	3.9	Middle	2	2	24.00	8.16	24.91	103.1	7.53	4.6	5.7
HKLR	HY/2011/03	2017-04-21	Mid-Ebb	Fine	CS2	11:13:01	6.8	Bottom	3	1	23.91	8.14	25.77	105.0	7.64	4.2	5.7
HKLR	HY/2011/03	2017-04-21	Mid-Ebb	Fine	CS2	11:12:04	6.8	Bottom	3	2	23.93	8.14	25.68	104.1	7.57	4.7	7.6
HKLR	HY/2011/03	2017-04-21	Mid-Ebb	Fine	CS(Mf)5	09:41:19	1.0	Surface	1	1	24.55	8.55	25.19	109.4	7.90	3.0	5.6
HKLR	HY/2011/03	2017-04-21	Mid-Ebb	Fine	CS(Mf)5	09:41:58	1.0	Surface	1	2	24.31	8.52	25.49	111.3	7.96	2.9	4.7
HKLR	HY/2011/03	2017-04-21	Mid-Ebb	Fine	CS(Mf)5	09:41:02	6.2	Middle	2	1	23.47	8.39	29.66	101.5	7.22	3.0	7.2
HKLR	HY/2011/03	2017-04-21	Mid-Ebb	Fine	CS(Mf)5	09:41:48	6.2	Middle	2	2	23.51	8.40	29.51	110.0	7.87	2.9	5.6
HKLR	HY/2011/03	2017-04-21	Mid-Ebb	Fine	CS(Mf)5	09:40:47	11.3	Bottom	3	1	22.97	8.34	32.46	99.7	7.15	2.9	5.0
HKLR	HY/2011/03	2017-04-21	Mid-Ebb	Fine	CS(Mf)5	09:41:37	11.3	Bottom	3	2	23.32	8.38	32.56	106.9	7.67	3.0	4.3

Water Quality Monitoring Data

Project	Works	Date (yyyy-mm-dd)	Tide	Weather Condition	Station	Time	Depth, m	Level	Level_Code	Replicate	Temperature, °C	pH	Salinity, ppt	DO, %	DO, mg/L	Turbidity, NTU	SS, mg/L
HKLR	HY/2011/03	2017-04-21	Mid-Flood	Fine	IS5	13:17:04	1.0	Surface	1	1	24.65	8.54	24.96	100.6	7.22	4.4	6.4
HKLR	HY/2011/03	2017-04-21	Mid-Flood	Fine	IS5	13:17:29	1.0	Surface	1	2	24.62	8.53	24.94	102.0	7.28	4.4	4.1
HKLR	HY/2011/03	2017-04-21	Mid-Flood	Fine	IS5	13:17:21	4.3	Middle	2	1	24.01	8.44	27.28	100.9	7.25	4.5	8.6
HKLR	HY/2011/03	2017-04-21	Mid-Flood	Fine	IS5	13:16:55	4.3	Middle	2	2	23.90	8.42	27.00	100.0	7.21	4.4	6.6
HKLR	HY/2011/03	2017-04-21	Mid-Flood	Fine	IS5	13:16:48	7.6	Bottom	3	1	23.88	8.43	28.44	97.7	7.06	4.5	7.2
HKLR	HY/2011/03	2017-04-21	Mid-Flood	Fine	IS5	13:17:13	7.6	Bottom	3	2	24.39	8.50	28.18	99.3	7.15	4.6	5.6
HKLR	HY/2011/03	2017-04-21	Mid-Flood	Fine	IS(Mf)6	13:24:11	1.0	Surface	1	1	24.68	8.53	25.71	106.1	7.62	4.6	4.6
HKLR	HY/2011/03	2017-04-21	Mid-Flood	Fine	IS(Mf)6	13:23:47	1.0	Surface	1	2	24.56	8.50	25.84	103.9	7.47	4.8	2.9
HKLR	HY/2011/03	2017-04-21	Mid-Flood	Fine	IS(Mf)6	13:23:57	2.3	Bottom	3	1	24.50	8.49	26.21	104.3	7.49	4.6	3.9
HKLR	HY/2011/03	2017-04-21	Mid-Flood	Fine	IS(Mf)6	13:23:41	2.3	Bottom	3	2	24.56	8.50	25.83	103.4	7.43	4.7	4.2
HKLR	HY/2011/03	2017-04-21	Mid-Flood	Fine	IS7	13:33:40	1.0	Surface	1	1	24.65	8.53	25.70	107.0	7.69	5.3	5.9
HKLR	HY/2011/03	2017-04-21	Mid-Flood	Fine	IS7	13:33:18	1.0	Surface	1	2	24.58	8.51	25.89	106.9	7.68	5.3	4.5
HKLR	HY/2011/03	2017-04-21	Mid-Flood	Fine	IS7	13:33:12	2.3	Bottom	3	1	24.57	8.51	26.12	107.0	7.68	5.3	5.4
HKLR	HY/2011/03	2017-04-21	Mid-Flood	Fine	IS7	13:33:25	2.3	Bottom	3	2	24.56	8.51	26.14	106.9	7.67	5.5	4.6
HKLR	HY/2011/03	2017-04-21	Mid-Flood	Fine	IS8	13:56:55	1.0	Surface	1	1	24.97	8.57	25.40	121.8	8.72	5.4	5.8
HKLR	HY/2011/03	2017-04-21	Mid-Flood	Fine	IS8	13:57:09	1.0	Surface	1	2	25.15	8.59	25.40	122.9	8.77	5.2	7.5
HKLR	HY/2011/03	2017-04-21	Mid-Flood	Fine	IS8	13:56:49	3.1	Bottom	3	1	24.98	8.57	26.61	122.4	8.70	5.4	10.0
HKLR	HY/2011/03	2017-04-21	Mid-Flood	Fine	IS8	13:57:02	3.1	Bottom	3	2	25.17	8.59	25.28	122.6	8.75	5.3	7.6
HKLR	HY/2011/03	2017-04-21	Mid-Flood	Fine	IS(Mf)9	13:38:46	1.0	Surface	1	1	24.81	8.55	25.36	123.5	8.86	4.2	7.0
HKLR	HY/2011/03	2017-04-21	Mid-Flood	Fine	IS(Mf)9	13:38:32	1.0	Surface	1	2	25.16	8.60	25.07	124.6	8.91	4.4	9.4
HKLR	HY/2011/03	2017-04-21	Mid-Flood	Fine	IS(Mf)9	13:38:40	2.5	Bottom	3	1	25.06	8.60	25.86	125.7	8.96	4.4	7.8
HKLR	HY/2011/03	2017-04-21	Mid-Flood	Fine	IS(Mf)9	13:38:21	2.5	Bottom	3	2	25.08	8.59	25.19	122.4	8.76	4.4	5.9
HKLR	HY/2011/03	2017-04-21	Mid-Flood	Fine	IS10	14:15:21	1.0	Surface	1	1	24.39	8.31	22.69	103.1	7.57	4.6	4.4
HKLR	HY/2011/03	2017-04-21	Mid-Flood	Fine	IS10	14:16:00	1.0	Surface	1	2	24.28	8.28	22.95	100.4	7.37	5.1	4.2
HKLR	HY/2011/03	2017-04-21	Mid-Flood	Fine	IS10	14:15:49	5.3	Middle	2	1	23.68	8.10	26.39	96.8	7.04	5.5	5.1
HKLR	HY/2011/03	2017-04-21	Mid-Flood	Fine	IS10	14:15:09	5.3	Middle	2	2	23.77	8.11	26.25	97.2	7.07	5.3	4.2
HKLR	HY/2011/03	2017-04-21	Mid-Flood	Fine	IS10	14:14:59	9.6	Bottom	3	1	23.70	8.09	27.36	100.7	7.29	5.8	6.0
HKLR	HY/2011/03	2017-04-21	Mid-Flood	Fine	IS10	14:15:39	9.6	Bottom	3	2	23.57	8.07	28.50	101.5	7.31	5.9	8.3
HKLR	HY/2011/03	2017-04-21	Mid-Flood	Fine	SR3	13:06:08	0.7	Middle	2	1	24.91	8.60	25.05	113.3	8.13	3.1	4.2
HKLR	HY/2011/03	2017-04-21	Mid-Flood	Fine	SR3	13:06:15	0.7	Middle	2	2	24.89	8.60	25.06	114.3	8.21	3.2	5.6
HKLR	HY/2011/03	2017-04-21	Mid-Flood	Fine	SR4	13:50:51	1.0	Surface	1	1	25.19	8.59	25.11	121.9	8.70	5.1	7.3
HKLR	HY/2011/03	2017-04-21	Mid-Flood	Fine	SR4	13:50:36	1.0	Surface	1	2	25.24	8.59	25.25	120.4	8.58	5.1	6.4
HKLR	HY/2011/03	2017-04-21	Mid-Flood	Fine	SR4	13:50:44	2.8	Bottom	3	1	24.87	8.57	25.64	120.5	8.62	5.1	6.9
HKLR	HY/2011/03	2017-04-21	Mid-Flood	Fine	SR4	13:50:24	2.8	Bottom	3	2	24.99	8.56	25.69	118.8	8.48	5.2	7.8
HKLR	HY/2011/03	2017-04-21	Mid-Flood	Fine	SR5	14:07:14	1.0	Surface	1	1	24.36	8.30	23.05	107.2	7.86	4.4	7.2
HKLR	HY/2011/03	2017-04-21	Mid-Flood	Fine	SR5	14:06:35	1.0	Surface	1	2	24.28	8.27	23.26	105.3	7.72	4.9	4.7
HKLR	HY/2011/03	2017-04-21	Mid-Flood	Fine	SR5	14:06:58	4.3	Bottom	3	1	23.96	8.14	25.33	104.0	7.58	5.0	5.9
HKLR	HY/2011/03	2017-04-21	Mid-Flood	Fine	SR5	14:06:23	4.3	Bottom	3	2	23.96	8.14	25.42	104.4	7.60	5.1	6.8
HKLR	HY/2011/03	2017-04-21	Mid-Flood	Fine	SR10A	15:09:42	1.0	Surface	1	1	24.80	8.64	20.80	122.5	9.13	5.1	3.1
HKLR	HY/2011/03	2017-04-21	Mid-Flood	Fine	SR10A	15:09:16	1.0	Surface	1	2	24.64	8.61	20.70	120.8	8.85	5.0	4.6
HKLR	HY/2011/03	2017-04-21	Mid-Flood	Fine	SR10A	15:09:10	3.2	Middle	2	1	24.20	8.54	20.94	119.3	8.82	5.2	4.1
HKLR	HY/2011/03	2017-04-21	Mid-Flood	Fine	SR10A	15:09:31	3.2	Middle	2	2	24.35	8.57	20.17	120.2	8.87	5.0	6.5
HKLR	HY/2011/03	2017-04-21	Mid-Flood	Fine	SR10A	15:09:03	5.4	Bottom	3	1	24.21	8.55	23.64	118.4	8.81	5.2	5.6
HKLR	HY/2011/03	2017-04-21	Mid-Flood	Fine	SR10A	15:09:25	5.4	Bottom	3	2	24.42	8.58	22.92	119.0	8.81	5.3	3.5
HKLR	HY/2011/03	2017-04-21	Mid-Flood	Fine	SR10B	15:20:38	1.0	Surface	1	1	24.75	8.64	20.60	125.8	9.35	5.0	3.3
HKLR	HY/2011/03	2017-04-21	Mid-Flood	Fine	SR10B	15:21:04	1.0	Surface	1	2	24.85	8.64	21.20	126.1	9.42	4.9	2.4
HKLR	HY/2011/03	2017-04-21	Mid-Flood	Fine	SR10B	15:20:30	4.3	Bottom	3	1	24.84	8.64	21.57	125.3	9.18	5.1	3.0
HKLR	HY/2011/03	2017-04-21	Mid-Flood	Fine	SR10B	15:20:48	4.3	Bottom	3	2	24.57	8.61	21.83	125.2	9.20	5.0	5.4
HKLR	HY/2011/03	2017-04-21	Mid-Flood	Fine	CS2	12:49:39	1.0	Surface	1	1	24.54	8.34	21.58	112.2	8.11	4.0	6.0
HKLR	HY/2011/03	2017-04-21	Mid-Flood	Fine	CS2	12:49:05	1.0	Surface	1	2	24.73	8.37	21.43	109.8	8.07	4.1	4.5
HKLR	HY/2011/03	2017-04-21	Mid-Flood	Fine	CS2	12:49:30	3.8	Middle	2	1	23.93	8.14	26.00	104.9	7.62	4.5	5.5
HKLR	HY/2011/03	2017-04-21	Mid-Flood	Fine	CS2	12:48:49	3.8	Middle	2	2	23.88	8.14	26.28	108.5	8.00	4.4	5.1

Water Quality Monitoring Data

Project	Works	Date (yyyy-mm-dd)	Tide	Weather Condition	Station	Time	Depth, m	Level	Level_Code	Replicate	Temperature, °C	pH	Salinity, ppt	DO, %	DO, mg/L	Turbidity, NTU	SS, mg/L
HKLR	HY/2011/03	2017-04-21	Mid-Flood	Fine	CS2	12:48:38	6.6	Bottom	3	1	23.76	8.11	26.91	95.1	6.89	5.1	4.0
HKLR	HY/2011/03	2017-04-21	Mid-Flood	Fine	CS2	12:49:17	6.6	Bottom	3	2	23.95	8.14	26.86	95.5	6.93	4.6	2.6
HKLR	HY/2011/03	2017-04-21	Mid-Flood	Fine	CS(Mf)5	14:37:21	1.0	Surface	1	1	24.80	8.57	22.48	108.8	7.81	5.1	4.8
HKLR	HY/2011/03	2017-04-21	Mid-Flood	Fine	CS(Mf)5	14:37:55	1.0	Surface	1	2	24.76	8.55	21.80	109.3	7.89	5.1	4.0
HKLR	HY/2011/03	2017-04-21	Mid-Flood	Fine	CS(Mf)5	14:37:11	6.3	Middle	2	1	23.35	8.43	27.84	107.0	7.77	5.1	2.9
HKLR	HY/2011/03	2017-04-21	Mid-Flood	Fine	CS(Mf)5	14:37:46	6.3	Middle	2	2	23.45	8.43	25.94	104.5	7.66	5.2	3.6
HKLR	HY/2011/03	2017-04-21	Mid-Flood	Fine	CS(Mf)5	14:37:33	11.6	Bottom	3	1	23.40	8.48	28.61	102.2	7.49	5.2	3.3
HKLR	HY/2011/03	2017-04-21	Mid-Flood	Fine	CS(Mf)5	14:37:04	11.6	Bottom	3	2	23.51	8.51	30.18	104.7	7.61	5.2	4.9
HKLR	HY/2011/03	2017-04-24	Mid-Ebb	Fine	IS5	12:45:23	1.0	Surface	1	1	22.81	8.42	29.02	88.4	6.46	5.6	11.4
HKLR	HY/2011/03	2017-04-24	Mid-Ebb	Fine	IS5	12:45:53	1.0	Surface	1	2	22.81	8.42	29.01	88.2	6.45	5.4	11.6
HKLR	HY/2011/03	2017-04-24	Mid-Ebb	Fine	IS5	12:45:10	4.2	Middle	2	1	22.78	8.42	29.04	88.4	6.46	5.7	11.1
HKLR	HY/2011/03	2017-04-24	Mid-Ebb	Fine	IS5	12:45:39	4.2	Middle	2	2	22.79	8.42	29.03	88.1	6.44	5.7	10.6
HKLR	HY/2011/03	2017-04-24	Mid-Ebb	Fine	IS5	12:45:32	7.4	Bottom	3	1	22.79	8.42	29.03	88.2	6.44	5.7	14.0
HKLR	HY/2011/03	2017-04-24	Mid-Ebb	Fine	IS5	12:45:03	7.4	Bottom	3	2	22.77	8.41	29.02	88.5	6.46	5.7	13.0
HKLR	HY/2011/03	2017-04-24	Mid-Ebb	Fine	IS(Mf)6	12:34:32	1.0	Surface	1	1	22.85	8.40	29.02	87.6	6.41	5.3	8.3
HKLR	HY/2011/03	2017-04-24	Mid-Ebb	Fine	IS(Mf)6	12:34:18	1.0	Surface	1	2	22.86	8.39	29.03	88.5	6.47	5.2	7.1
HKLR	HY/2011/03	2017-04-24	Mid-Ebb	Fine	IS(Mf)6	12:34:09	2.3	Bottom	3	1	22.85	8.39	29.05	89.2	6.52	5.3	9.3
HKLR	HY/2011/03	2017-04-24	Mid-Ebb	Fine	IS(Mf)6	12:34:25	2.3	Bottom	3	2	22.83	8.39	29.02	87.9	6.42	5.4	10.4
HKLR	HY/2011/03	2017-04-24	Mid-Ebb	Fine	IS7	12:26:13	1.0	Surface	1	1	23.11	8.40	28.72	88.4	6.45	4.5	7.8
HKLR	HY/2011/03	2017-04-24	Mid-Ebb	Fine	IS7	12:25:57	1.0	Surface	1	2	23.13	8.40	28.73	88.6	6.46	4.4	9.0
HKLR	HY/2011/03	2017-04-24	Mid-Ebb	Fine	IS7	12:26:05	2.4	Bottom	3	1	23.09	8.40	28.70	88.4	6.44	4.6	9.0
HKLR	HY/2011/03	2017-04-24	Mid-Ebb	Fine	IS7	12:25:48	2.4	Bottom	3	2	23.13	8.40	28.72	88.4	6.45	4.4	7.9
HKLR	HY/2011/03	2017-04-24	Mid-Ebb	Fine	IS8	11:59:43	1.0	Surface	1	1	23.14	8.38	28.58	89.9	6.54	3.1	4.1
HKLR	HY/2011/03	2017-04-24	Mid-Ebb	Fine	IS8	12:00:10	1.0	Surface	1	2	23.15	8.38	28.58	88.7	6.45	3.0	2.4
HKLR	HY/2011/03	2017-04-24	Mid-Ebb	Fine	IS8	11:59:34	2.9	Bottom	3	1	23.09	8.38	28.58	90.4	6.58	3.0	2.9
HKLR	HY/2011/03	2017-04-24	Mid-Ebb	Fine	IS8	12:00:00	2.9	Bottom	3	2	23.07	8.37	28.58	88.6	6.45	2.9	3.5
HKLR	HY/2011/03	2017-04-24	Mid-Ebb	Fine	IS(Mf)9	12:18:50	1.0	Surface	1	1	23.12	8.40	28.76	89.2	6.50	4.1	4.4
HKLR	HY/2011/03	2017-04-24	Mid-Ebb	Fine	IS(Mf)9	12:18:35	1.0	Surface	1	2	23.11	8.39	28.78	89.8	6.55	4.1	3.8
HKLR	HY/2011/03	2017-04-24	Mid-Ebb	Fine	IS(Mf)9	12:18:27	2.6	Bottom	3	1	23.06	8.39	28.76	90.3	6.59	4.1	7.3
HKLR	HY/2011/03	2017-04-24	Mid-Ebb	Fine	IS(Mf)9	12:18:42	2.6	Bottom	3	2	23.12	8.39	28.76	89.5	6.52	4.1	7.8
HKLR	HY/2011/03	2017-04-24	Mid-Ebb	Fine	IS10	11:03:42	1.0	Surface	1	1	23.05	8.26	28.40	89.9	6.56	5.3	6.4
HKLR	HY/2011/03	2017-04-24	Mid-Ebb	Fine	IS10	11:04:12	1.0	Surface	1	2	23.06	8.26	28.40	90.5	6.64	5.4	5.8
HKLR	HY/2011/03	2017-04-24	Mid-Ebb	Fine	IS10	11:04:03	5.3	Middle	2	1	22.99	8.26	28.51	89.5	6.52	5.6	6.0
HKLR	HY/2011/03	2017-04-24	Mid-Ebb	Fine	IS10	11:03:29	5.3	Middle	2	2	22.95	8.26	28.58	89.3	6.50	5.6	6.6
HKLR	HY/2011/03	2017-04-24	Mid-Ebb	Fine	IS10	11:03:53	9.5	Bottom	3	1	22.92	8.26	28.79	88.7	6.46	5.8	8.3
HKLR	HY/2011/03	2017-04-24	Mid-Ebb	Fine	IS10	11:03:20	9.5	Bottom	3	2	22.89	8.26	28.92	88.6	6.44	5.9	7.7
HKLR	HY/2011/03	2017-04-24	Mid-Ebb	Fine	SR3	12:55:36	0.8	Middle	2	1	22.82	8.42	28.99	88.2	6.44	5.4	8.8
HKLR	HY/2011/03	2017-04-24	Mid-Ebb	Fine	SR3	12:55:47	0.8	Middle	2	2	22.82	8.42	28.99	88.3	6.44	5.4	8.0
HKLR	HY/2011/03	2017-04-24	Mid-Ebb	Fine	SR4	12:09:38	1.0	Surface	1	1	23.17	8.40	28.58	88.7	6.45	3.9	5.7
HKLR	HY/2011/03	2017-04-24	Mid-Ebb	Fine	SR4	12:09:21	1.0	Surface	1	2	23.18	8.39	28.58	88.8	6.46	3.8	6.5
HKLR	HY/2011/03	2017-04-24	Mid-Ebb	Fine	SR4	12:09:09	2.5	Bottom	3	1	23.16	8.39	28.57	88.8	6.46	3.8	5.9
HKLR	HY/2011/03	2017-04-24	Mid-Ebb	Fine	SR4	12:09:28	2.5	Bottom	3	2	23.15	8.39	28.57	88.7	6.45	3.8	6.0
HKLR	HY/2011/03	2017-04-24	Mid-Ebb	Fine	SR5	11:17:52	1.0	Surface	1	1	23.01	8.26	28.48	87.3	6.35	6.5	6.3
HKLR	HY/2011/03	2017-04-24	Mid-Ebb	Fine	SR5	11:18:20	1.0	Surface	1	2	23.05	8.26	28.41	87.8	6.39	6.4	6.4
HKLR	HY/2011/03	2017-04-24	Mid-Ebb	Fine	SR5	11:18:05	4.1	Bottom	3	1	22.87	8.26	28.95	87.0	6.33	6.8	8.2
HKLR	HY/2011/03	2017-04-24	Mid-Ebb	Fine	SR5	11:17:41	4.1	Bottom	3	2	22.87	8.26	28.96	86.5	6.30	6.7	9.2
HKLR	HY/2011/03	2017-04-24	Mid-Ebb	Fine	SR10A	10:38:22	1.0	Surface	1	1	22.98	8.30	29.31	83.6	6.06	2.7	7.9
HKLR	HY/2011/03	2017-04-24	Mid-Ebb	Fine	SR10A	10:38:54	1.0	Surface	1	2	22.98	8.32	29.23	83.3	6.04	2.8	6.6
HKLR	HY/2011/03	2017-04-24	Mid-Ebb	Fine	SR10A	10:38:44	3.4	Middle	2	1	22.93	8.30	29.42	83.0	5.98	2.8	8.8
HKLR	HY/2011/03	2017-04-24	Mid-Ebb	Fine	SR10A	10:38:11	3.4	Middle	2	2	22.91	8.27	29.46	83.2	6.00	2.8	8.0
HKLR	HY/2011/03	2017-04-24	Mid-Ebb	Fine	SR10A	10:38:34	5.7	Bottom	3	1	22.89	8.29	29.66	83.5	6.00	2.8	9.8
HKLR	HY/2011/03	2017-04-24	Mid-Ebb	Fine	SR10A	10:38:03	5.7	Bottom	3	2	22.93	8.27	29.60	83.7	6.01	2.7	10.3

Water Quality Monitoring Data

Project	Works	Date (yyyy-mm-dd)	Tide	Weather Condition	Station	Time	Depth, m	Level	Level_Code	Replicate	Temperature, °C	pH	Salinity, ppt	DO, %	DO, mg/L	Turbidity, NTU	SS, mg/L
HKLR	HY/2011/03	2017-04-24	Mid-Ebb	Fine	SR10B	10:25:05	1.0	Surface	1	1	22.98	8.22	29.92	85.3	6.15	2.8	6.4
HKLR	HY/2011/03	2017-04-24	Mid-Ebb	Fine	SR10B	10:25:25	1.0	Surface	1	2	22.98	8.20	29.81	84.8	6.12	2.8	7.9
HKLR	HY/2011/03	2017-04-24	Mid-Ebb	Fine	SR10B	10:25:14	4.2	Bottom	3	1	22.96	8.21	29.95	85.1	6.11	2.8	6.7
HKLR	HY/2011/03	2017-04-24	Mid-Ebb	Fine	SR10B	10:24:54	4.2	Bottom	3	2	22.96	8.20	30.20	85.8	6.16	2.8	7.8
HKLR	HY/2011/03	2017-04-24	Mid-Ebb	Fine	CS2	12:41:12	1.0	Surface	1	1	23.08	8.28	28.46	91.9	6.70	3.6	5.8
HKLR	HY/2011/03	2017-04-24	Mid-Ebb	Fine	CS2	12:41:48	1.0	Surface	1	2	23.08	8.28	28.14	92.1	6.71	3.8	5.3
HKLR	HY/2011/03	2017-04-24	Mid-Ebb	Fine	CS2	12:41:37	3.9	Middle	2	1	23.07	8.28	28.05	91.8	6.69	3.9	6.6
HKLR	HY/2011/03	2017-04-24	Mid-Ebb	Fine	CS2	12:40:58	3.9	Middle	2	2	23.01	8.28	28.46	91.7	6.68	3.8	6.0
HKLR	HY/2011/03	2017-04-24	Mid-Ebb	Fine	CS2	12:41:25	6.8	Bottom	3	1	23.05	8.28	28.28	91.6	6.68	4.1	11.0
HKLR	HY/2011/03	2017-04-24	Mid-Ebb	Fine	CS2	12:40:49	6.8	Bottom	3	2	23.01	8.28	28.47	91.5	6.66	3.9	12.1
HKLR	HY/2011/03	2017-04-24	Mid-Ebb	Fine	CS(Mf)5	11:18:18	1.0	Surface	1	1	22.99	8.37	29.19	83.9	6.09	2.9	8.3
HKLR	HY/2011/03	2017-04-24	Mid-Ebb	Fine	CS(Mf)5	11:17:30	1.0	Surface	1	2	22.99	8.36	29.16	83.2	6.03	2.8	7.3
HKLR	HY/2011/03	2017-04-24	Mid-Ebb	Fine	CS(Mf)5	11:17:12	6.9	Middle	2	1	22.84	8.32	29.60	81.9	5.90	2.8	8.3
HKLR	HY/2011/03	2017-04-24	Mid-Ebb	Fine	CS(Mf)5	11:17:59	6.9	Middle	2	2	22.85	8.33	29.55	82.6	5.95	2.9	7.8
HKLR	HY/2011/03	2017-04-24	Mid-Ebb	Fine	CS(Mf)5	11:17:02	12.7	Bottom	3	1	22.84	8.32	29.42	82.4	5.93	2.8	10.0
HKLR	HY/2011/03	2017-04-24	Mid-Ebb	Fine	CS(Mf)5	11:17:49	12.7	Bottom	3	2	22.85	8.32	29.52	83.3	5.99	2.9	9.6
HKLR	HY/2011/03	2017-04-24	Mid-Flood	Fine	IS5	16:03:40	1.0	Surface	1	1	22.91	8.37	28.11	87.6	6.40	3.3	8.8
HKLR	HY/2011/03	2017-04-24	Mid-Flood	Fine	IS5	16:04:10	1.0	Surface	1	2	22.95	8.37	28.15	87.7	6.40	3.5	9.4
HKLR	HY/2011/03	2017-04-24	Mid-Flood	Fine	IS5	16:03:31	4.2	Middle	2	1	22.82	8.37	28.17	87.3	6.37	3.2	9.6
HKLR	HY/2011/03	2017-04-24	Mid-Flood	Fine	IS5	16:03:58	4.2	Middle	2	2	22.83	8.37	28.22	87.3	6.37	3.4	10.4
HKLR	HY/2011/03	2017-04-24	Mid-Flood	Fine	IS5	16:03:22	7.3	Bottom	3	1	22.83	8.37	28.03	87.4	6.37	3.2	17.1
HKLR	HY/2011/03	2017-04-24	Mid-Flood	Fine	IS5	16:03:49	7.3	Bottom	3	2	22.87	8.37	28.19	87.3	6.37	3.4	16.1
HKLR	HY/2011/03	2017-04-24	Mid-Flood	Fine	IS(Mf)6	16:14:20	1.0	Surface	1	1	23.00	8.37	28.42	89.2	6.52	4.7	10.6
HKLR	HY/2011/03	2017-04-24	Mid-Flood	Fine	IS(Mf)6	16:14:04	1.0	Surface	1	2	23.00	8.37	28.42	89.9	6.57	4.7	11.8
HKLR	HY/2011/03	2017-04-24	Mid-Flood	Fine	IS(Mf)6	16:13:53	2.2	Bottom	3	1	23.00	8.36	28.40	90.7	6.63	4.8	11.6
HKLR	HY/2011/03	2017-04-24	Mid-Flood	Fine	IS(Mf)6	16:14:12	2.2	Bottom	3	2	23.00	8.37	28.42	89.5	6.54	4.8	10.9
HKLR	HY/2011/03	2017-04-24	Mid-Flood	Fine	IS7	16:21:29	1.0	Surface	1	1	23.00	8.35	28.31	87.0	6.36	5.1	11.0
HKLR	HY/2011/03	2017-04-24	Mid-Flood	Fine	IS7	16:21:43	1.0	Surface	1	2	23.00	8.36	28.31	86.4	6.32	5.1	11.4
HKLR	HY/2011/03	2017-04-24	Mid-Flood	Fine	IS7	16:21:36	2.3	Bottom	3	1	22.99	8.35	28.31	86.8	6.34	5.2	10.2
HKLR	HY/2011/03	2017-04-24	Mid-Flood	Fine	IS7	16:21:22	2.3	Bottom	3	2	22.97	8.34	28.31	87.9	6.42	5.2	10.8
HKLR	HY/2011/03	2017-04-24	Mid-Flood	Fine	IS8	16:51:57	1.0	Surface	1	1	23.03	8.37	28.24	86.8	6.40	6.6	8.5
HKLR	HY/2011/03	2017-04-24	Mid-Flood	Fine	IS8	16:51:40	1.0	Surface	1	2	23.03	8.37	28.24	87.1	6.41	6.4	7.7
HKLR	HY/2011/03	2017-04-24	Mid-Flood	Fine	IS8	16:51:33	2.8	Bottom	3	1	23.03	8.37	28.25	87.1	6.41	6.7	7.8
HKLR	HY/2011/03	2017-04-24	Mid-Flood	Fine	IS8	16:51:47	2.8	Bottom	3	2	23.03	8.37	28.23	87.0	6.41	7.3	7.4
HKLR	HY/2011/03	2017-04-24	Mid-Flood	Fine	IS(Mf)9	16:29:28	1.0	Surface	1	1	23.02	8.37	28.22	84.8	6.20	5.5	8.4
HKLR	HY/2011/03	2017-04-24	Mid-Flood	Fine	IS(Mf)9	16:29:13	1.0	Surface	1	2	23.01	8.36	28.28	84.3	6.17	5.5	8.4
HKLR	HY/2011/03	2017-04-24	Mid-Flood	Fine	IS(Mf)9	16:29:19	2.5	Bottom	3	1	23.02	8.36	28.30	84.8	6.20	5.6	17.2
HKLR	HY/2011/03	2017-04-24	Mid-Flood	Fine	IS(Mf)9	16:29:05	2.5	Bottom	3	2	23.00	8.35	28.34	84.6	6.18	5.7	17.6
HKLR	HY/2011/03	2017-04-24	Mid-Flood	Fine	IS10	18:02:53	1.0	Surface	1	1	23.17	8.24	27.06	86.1	6.31	6.2	7.7
HKLR	HY/2011/03	2017-04-24	Mid-Flood	Fine	IS10	18:02:16	1.0	Surface	1	2	23.18	8.24	26.96	86.0	6.29	6.2	7.1
HKLR	HY/2011/03	2017-04-24	Mid-Flood	Fine	IS10	18:02:08	5.3	Middle	2	1	23.13	8.25	27.09	85.8	6.28	6.4	8.3
HKLR	HY/2011/03	2017-04-24	Mid-Flood	Fine	IS10	18:02:46	5.3	Middle	2	2	23.11	8.25	27.15	85.7	6.28	6.5	9.4
HKLR	HY/2011/03	2017-04-24	Mid-Flood	Fine	IS10	18:02:36	9.6	Bottom	3	1	22.97	8.28	28.44	86.0	6.26	6.8	7.8
HKLR	HY/2011/03	2017-04-24	Mid-Flood	Fine	IS10	18:01:56	9.6	Bottom	3	2	23.00	8.28	28.46	85.8	6.25	6.6	7.6
HKLR	HY/2011/03	2017-04-24	Mid-Flood	Fine	SR3	15:52:02	0.8	Middle	2	1	22.93	8.35	27.69	91.3	6.67	3.0	10.2
HKLR	HY/2011/03	2017-04-24	Mid-Flood	Fine	SR3	15:51:55	0.8	Middle	2	2	22.93	8.35	27.63	92.4	6.75	3.0	11.8
HKLR	HY/2011/03	2017-04-24	Mid-Flood	Fine	SR4	16:39:41	1.0	Surface	1	1	23.03	8.36	28.24	87.5	6.44	7.4	11.1
HKLR	HY/2011/03	2017-04-24	Mid-Flood	Fine	SR4	16:39:22	1.0	Surface	1	2	23.03	8.36	28.28	88.2	6.48	7.8	10.3
HKLR	HY/2011/03	2017-04-24	Mid-Flood	Fine	SR4	16:39:33	2.7	Bottom	3	1	23.02	8.36	28.25	87.7	6.45	8.3	12.0
HKLR	HY/2011/03	2017-04-24	Mid-Flood	Fine	SR4	16:39:15	2.7	Bottom	3	2	23.02	8.35	28.30	88.4	6.51	8.4	13.5
HKLR	HY/2011/03	2017-04-24	Mid-Flood	Fine	SR5	17:51:33	1.0	Surface	1	1	22.93	8.30	28.57	89.5	6.57	6.1	4.7
HKLR	HY/2011/03	2017-04-24	Mid-Flood	Fine	SR5	17:52:05	1.0	Surface	1	2	22.90	8.30	28.55	89.8	6.52	6.2	5.2

Water Quality Monitoring Data

Project	Works	Date (yyyy-mm-dd)	Tide	Weather Condition	Station	Time	Depth, m	Level	Level_Code	Replicate	Temperature, °C	pH	Salinity, ppt	DO, %	DO, mg/L	Turbidity, NTU	SS, mg/L
HKLR	HY/2011/03	2017-04-24	Mid-Flood	Fine	SR5	17:51:07	4.2	Bottom	3	1	22.96	8.29	28.51	86.4	6.33	6.5	5.5
HKLR	HY/2011/03	2017-04-24	Mid-Flood	Fine	SR5	17:51:46	4.2	Bottom	3	2	23.18	8.25	26.92	86.9	6.33	6.6	5.9
HKLR	HY/2011/03	2017-04-24	Mid-Flood	Fine	SR10A	18:20:17	1.0	Surface	1	1	22.97	8.42	28.46	85.0	6.68	5.2	8.0
HKLR	HY/2011/03	2017-04-24	Mid-Flood	Fine	SR10A	18:21:03	1.0	Surface	1	2	22.96	8.42	28.44	84.9	6.66	5.7	8.2
HKLR	HY/2011/03	2017-04-24	Mid-Flood	Fine	SR10A	18:20:52	3.3	Middle	2	1	22.93	8.41	28.92	84.5	6.68	6.2	8.9
HKLR	HY/2011/03	2017-04-24	Mid-Flood	Fine	SR10A	18:20:01	3.3	Middle	2	2	22.93	8.41	28.86	83.8	6.66	5.6	9.1
HKLR	HY/2011/03	2017-04-24	Mid-Flood	Fine	SR10A	18:19:43	5.6	Bottom	3	1	22.93	8.41	28.79	84.3	6.76	5.7	11.8
HKLR	HY/2011/03	2017-04-24	Mid-Flood	Fine	SR10A	18:20:41	5.6	Bottom	3	2	22.93	8.40	29.18	85.1	6.75	6.1	10.8
HKLR	HY/2011/03	2017-04-24	Mid-Flood	Fine	SR10B	18:32:47	1.0	Surface	1	1	22.95	8.42	28.55	85.1	6.30	5.4	9.3
HKLR	HY/2011/03	2017-04-24	Mid-Flood	Fine	SR10B	18:33:06	1.0	Surface	1	2	22.95	8.42	28.68	85.0	6.26	5.4	8.4
HKLR	HY/2011/03	2017-04-24	Mid-Flood	Fine	SR10B	18:32:58	4.2	Bottom	3	1	22.93	8.41	28.95	85.2	6.29	5.5	14.3
HKLR	HY/2011/03	2017-04-24	Mid-Flood	Fine	SR10B	18:32:36	4.2	Bottom	3	2	22.92	8.41	28.65	85.1	6.30	5.9	15.1
HKLR	HY/2011/03	2017-04-24	Mid-Flood	Fine	CS2	16:34:21	1.0	Surface	1	1	23.15	8.26	26.43	89.1	6.50	6.2	7.9
HKLR	HY/2011/03	2017-04-24	Mid-Flood	Fine	CS2	16:34:49	1.0	Surface	1	2	23.24	8.25	26.39	91.6	6.67	6.4	6.0
HKLR	HY/2011/03	2017-04-24	Mid-Flood	Fine	CS2	16:34:37	4.0	Middle	2	1	23.18	8.26	26.43	88.2	6.48	6.6	10.8
HKLR	HY/2011/03	2017-04-24	Mid-Flood	Fine	CS2	16:34:13	4.0	Middle	2	2	22.98	8.28	28.17	87.1	6.40	6.6	9.6
HKLR	HY/2011/03	2017-04-24	Mid-Flood	Fine	CS2	16:34:04	6.9	Bottom	3	1	22.94	8.28	28.49	87.7	6.39	6.9	10.9
HKLR	HY/2011/03	2017-04-24	Mid-Flood	Fine	CS2	16:34:28	6.9	Bottom	3	2	23.13	8.26	27.96	87.8	6.44	6.8	10.6
HKLR	HY/2011/03	2017-04-24	Mid-Flood	Fine	CS(Mf)5	17:41:52	1.0	Surface	1	1	22.97	8.42	28.59	84.8	6.23	5.4	8.2
HKLR	HY/2011/03	2017-04-24	Mid-Flood	Fine	CS(Mf)5	17:40:51	1.0	Surface	1	2	22.95	8.41	28.43	83.9	6.21	5.6	9.8
HKLR	HY/2011/03	2017-04-24	Mid-Flood	Fine	CS(Mf)5	17:40:38	6.8	Middle	2	1	22.92	8.39	29.31	83.5	6.19	6.0	8.7
HKLR	HY/2011/03	2017-04-24	Mid-Flood	Fine	CS(Mf)5	17:41:28	6.8	Middle	2	2	22.92	8.39	29.31	83.0	6.53	6.5	8.3
HKLR	HY/2011/03	2017-04-24	Mid-Flood	Fine	CS(Mf)5	17:41:16	12.5	Bottom	3	1	22.92	8.39	29.26	83.4	6.38	5.9	7.7
HKLR	HY/2011/03	2017-04-24	Mid-Flood	Fine	CS(Mf)5	17:40:27	12.5	Bottom	3	2	22.93	8.39	29.26	84.1	6.22	6.0	9.3
HKLR	HY/2011/03	2017-04-26	Mid-Ebb	Cloudy	IS5	11:53:00	1.0	Surface	1	1	22.98	8.22	28.93	86.4	6.27	11.5	12.6
HKLR	HY/2011/03	2017-04-26	Mid-Ebb	Cloudy	IS5	11:52:35	1.0	Surface	1	2	22.99	8.22	28.92	86.6	6.29	11.2	14.1
HKLR	HY/2011/03	2017-04-26	Mid-Ebb	Cloudy	IS5	11:52:27	4.3	Middle	2	1	22.96	8.22	28.95	86.5	6.28	11.4	14.4
HKLR	HY/2011/03	2017-04-26	Mid-Ebb	Cloudy	IS5	11:52:52	4.3	Middle	2	2	22.96	8.22	28.95	86.2	6.27	11.1	15.3
HKLR	HY/2011/03	2017-04-26	Mid-Ebb	Cloudy	IS5	11:52:44	7.5	Bottom	3	1	22.96	8.22	28.95	86.2	6.26	11.3	17.2
HKLR	HY/2011/03	2017-04-26	Mid-Ebb	Cloudy	IS5	11:52:21	7.5	Bottom	3	2	22.98	8.22	28.94	86.4	6.28	11.2	17.3
HKLR	HY/2011/03	2017-04-26	Mid-Ebb	Cloudy	IS(Mf)6	11:59:29	1.0	Surface	1	1	23.00	8.21	29.02	86.8	6.30	12.4	14.9
HKLR	HY/2011/03	2017-04-26	Mid-Ebb	Cloudy	IS(Mf)6	11:59:53	1.0	Surface	1	2	23.03	8.21	29.00	86.7	6.29	12.5	14.4
HKLR	HY/2011/03	2017-04-26	Mid-Ebb	Cloudy	IS(Mf)6	11:59:45	2.1	Bottom	3	1	23.01	8.21	29.01	86.7	6.29	12.5	13.7
HKLR	HY/2011/03	2017-04-26	Mid-Ebb	Cloudy	IS(Mf)6	11:59:21	2.1	Bottom	3	2	23.00	8.22	29.02	86.8	6.30	12.6	14.5
HKLR	HY/2011/03	2017-04-26	Mid-Ebb	Cloudy	IS7	12:08:21	1.0	Surface	1	1	23.20	8.20	28.76	87.2	6.31	9.1	15.4
HKLR	HY/2011/03	2017-04-26	Mid-Ebb	Cloudy	IS7	12:08:09	1.0	Surface	1	2	23.21	8.20	28.76	87.3	6.32	9.5	13.6
HKLR	HY/2011/03	2017-04-26	Mid-Ebb	Cloudy	IS7	12:08:15	2.3	Bottom	3	1	23.21	8.21	28.77	87.1	6.31	9.2	16.0
HKLR	HY/2011/03	2017-04-26	Mid-Ebb	Cloudy	IS7	12:08:02	2.3	Bottom	3	2	23.18	8.21	28.79	87.0	6.30	9.2	14.3
HKLR	HY/2011/03	2017-04-26	Mid-Ebb	Cloudy	IS8	12:30:45	1.0	Surface	1	1	23.17	8.21	28.37	88.9	6.46	7.9	10.2
HKLR	HY/2011/03	2017-04-26	Mid-Ebb	Cloudy	IS8	12:30:58	1.0	Surface	1	2	23.17	8.21	28.38	88.9	6.45	7.8	11.7
HKLR	HY/2011/03	2017-04-26	Mid-Ebb	Cloudy	IS8	12:30:35	2.9	Bottom	3	1	23.13	8.21	28.37	88.8	6.45	8.0	10.0
HKLR	HY/2011/03	2017-04-26	Mid-Ebb	Cloudy	IS8	12:30:50	2.9	Bottom	3	2	23.17	8.21	28.37	88.8	6.45	7.8	10.1
HKLR	HY/2011/03	2017-04-26	Mid-Ebb	Cloudy	IS(Mf)9	12:17:44	1.0	Surface	1	1	23.20	8.22	28.40	89.8	6.52	7.5	9.4
HKLR	HY/2011/03	2017-04-26	Mid-Ebb	Cloudy	IS(Mf)9	12:17:58	1.0	Surface	1	2	23.20	8.22	28.40	89.8	6.52	7.4	10.5
HKLR	HY/2011/03	2017-04-26	Mid-Ebb	Cloudy	IS(Mf)9	12:17:36	2.6	Bottom	3	1	23.16	8.23	28.42	89.8	6.52	7.3	11.9
HKLR	HY/2011/03	2017-04-26	Mid-Ebb	Cloudy	IS(Mf)9	12:17:50	2.6	Bottom	3	2	23.18	8.22	28.40	89.7	6.51	7.4	10.0
HKLR	HY/2011/03	2017-04-26	Mid-Ebb	Cloudy	IS10	12:42:00	1.0	Surface	1	1	23.35	8.19	27.59	84.0	6.11	11.6	11.7
HKLR	HY/2011/03	2017-04-26	Mid-Ebb	Cloudy	IS10	12:41:18	1.0	Surface	1	2	23.40	8.19	27.62	84.4	6.13	11.2	11.0
HKLR	HY/2011/03	2017-04-26	Mid-Ebb	Cloudy	IS10	12:41:05	5.5	Middle	2	1	22.87	8.20	28.71	83.0	6.05	12.4	12.9
HKLR	HY/2011/03	2017-04-26	Mid-Ebb	Cloudy	IS10	12:41:48	5.5	Middle	2	2	22.86	8.20	28.86	82.6	6.01	12.5	12.1
HKLR	HY/2011/03	2017-04-26	Mid-Ebb	Cloudy	IS10	12:41:40	9.9	Bottom	3	1	22.86	8.19	29.13	83.1	6.04	13.1	12.6
HKLR	HY/2011/03	2017-04-26	Mid-Ebb	Cloudy	IS10	12:40:51	9.9	Bottom	3	2	22.87	8.19	29.10	83.9	6.10	12.8	12.4

Water Quality Monitoring Data

Project	Works	Date (yyyy-mm-dd)	Tide	Weather Condition	Station	Time	Depth, m	Level	Level_Code	Replicate	Temperature, °C	pH	Salinity, ppt	DO, %	DO, mg/L	Turbidity, NTU	SS, mg/L
HKLR	HY/2011/03	2017-04-26	Mid-Ebb	Cloudy	SR3	11:41:22	0.6	Middle	2	1	23.01	8.24	28.93	87.7	6.37	10.6	14.2
HKLR	HY/2011/03	2017-04-26	Mid-Ebb	Cloudy	SR3	11:41:15	0.6	Middle	2	2	23.02	8.24	28.93	87.8	6.37	10.2	14.5
HKLR	HY/2011/03	2017-04-26	Mid-Ebb	Cloudy	SR4	12:23:10	1.0	Surface	1	1	23.20	8.22	28.39	89.3	6.48	7.2	9.6
HKLR	HY/2011/03	2017-04-26	Mid-Ebb	Cloudy	SR4	12:23:25	1.0	Surface	1	2	23.16	8.21	28.40	89.1	6.47	7.6	10.1
HKLR	HY/2011/03	2017-04-26	Mid-Ebb	Cloudy	SR4	12:23:04	2.7	Bottom	3	1	23.19	8.22	28.38	89.2	6.48	7.3	9.2
HKLR	HY/2011/03	2017-04-26	Mid-Ebb	Cloudy	SR4	12:23:18	2.7	Bottom	3	2	23.13	8.21	28.39	89.1	6.47	7.6	9.5
HKLR	HY/2011/03	2017-04-26	Mid-Ebb	Cloudy	SR5	12:34:24	1.0	Surface	1	1	23.50	8.19	27.47	86.3	6.26	9.3	7.7
HKLR	HY/2011/03	2017-04-26	Mid-Ebb	Cloudy	SR5	12:34:41	1.0	Surface	1	2	23.30	8.19	27.72	85.6	6.22	9.6	9.1
HKLR	HY/2011/03	2017-04-26	Mid-Ebb	Cloudy	SR5	12:33:52	4.3	Bottom	3	1	22.96	8.20	28.47	85.3	6.22	10.6	16.4
HKLR	HY/2011/03	2017-04-26	Mid-Ebb	Cloudy	SR5	12:34:32	4.3	Bottom	3	2	23.13	8.20	28.21	85.4	6.21	10.2	15.4
HKLR	HY/2011/03	2017-04-26	Mid-Ebb	Cloudy	SR10A	13:31:57	1.0	Surface	1	1	23.08	8.23	28.76	83.0	6.03	9.2	11.9
HKLR	HY/2011/03	2017-04-26	Mid-Ebb	Cloudy	SR10A	13:32:17	1.0	Surface	1	2	23.08	8.23	28.75	83.2	6.04	9.4	10.0
HKLR	HY/2011/03	2017-04-26	Mid-Ebb	Cloudy	SR10A	13:32:11	3.2	Middle	2	1	22.98	8.23	28.93	82.9	6.02	10.0	11.4
HKLR	HY/2011/03	2017-04-26	Mid-Ebb	Cloudy	SR10A	13:31:50	3.2	Middle	2	2	22.92	8.23	29.09	83.0	6.02	9.5	12.6
HKLR	HY/2011/03	2017-04-26	Mid-Ebb	Cloudy	SR10A	13:31:43	5.3	Bottom	3	1	23.05	8.23	28.95	82.7	6.01	9.5	14.9
HKLR	HY/2011/03	2017-04-26	Mid-Ebb	Cloudy	SR10A	13:32:04	5.3	Bottom	3	2	23.07	8.22	28.92	82.9	6.02	10.0	13.1
HKLR	HY/2011/03	2017-04-26	Mid-Ebb	Cloudy	SR10B	13:41:35	1.0	Surface	1	1	23.21	8.23	28.66	84.4	6.11	8.2	11.9
HKLR	HY/2011/03	2017-04-26	Mid-Ebb	Cloudy	SR10B	13:41:17	1.0	Surface	1	2	23.18	8.23	28.67	84.2	6.10	8.1	11.9
HKLR	HY/2011/03	2017-04-26	Mid-Ebb	Cloudy	SR10B	13:41:26	3.8	Bottom	3	1	23.18	8.23	28.68	84.2	6.10	8.0	13.9
HKLR	HY/2011/03	2017-04-26	Mid-Ebb	Cloudy	SR10B	13:41:11	3.8	Bottom	3	2	23.19	8.23	28.67	84.0	6.09	8.1	12.2
HKLR	HY/2011/03	2017-04-26	Mid-Ebb	Cloudy	CS2	11:19:58	1.0	Surface	1	1	23.30	8.22	27.49	85.8	6.25	11.0	13.9
HKLR	HY/2011/03	2017-04-26	Mid-Ebb	Cloudy	CS2	11:19:25	1.0	Surface	1	2	23.30	8.23	27.46	87.5	6.37	10.9	13.0
HKLR	HY/2011/03	2017-04-26	Mid-Ebb	Cloudy	CS2	11:19:11	3.8	Middle	2	1	22.92	8.24	28.21	88.1	6.43	11.7	14.0
HKLR	HY/2011/03	2017-04-26	Mid-Ebb	Cloudy	CS2	11:19:44	3.8	Middle	2	2	22.90	8.23	28.31	85.3	6.23	12.3	13.6
HKLR	HY/2011/03	2017-04-26	Mid-Ebb	Cloudy	CS2	11:19:03	6.6	Bottom	3	1	22.91	8.25	28.33	89.7	6.54	12.4	18.3
HKLR	HY/2011/03	2017-04-26	Mid-Ebb	Cloudy	CS2	11:19:35	6.6	Bottom	3	2	22.98	8.23	28.28	86.1	6.27	12.2	18.2
HKLR	HY/2011/03	2017-04-26	Mid-Ebb	Cloudy	CS(Mf)5	13:08:38	1.0	Surface	1	1	23.10	8.23	28.71	82.7	6.00	9.9	11.3
HKLR	HY/2011/03	2017-04-26	Mid-Ebb	Cloudy	CS(Mf)5	13:07:56	1.0	Surface	1	2	23.07	8.23	28.74	82.6	5.99	10.2	11.3
HKLR	HY/2011/03	2017-04-26	Mid-Ebb	Cloudy	CS(Mf)5	13:08:27	6.0	Middle	2	1	22.87	8.23	29.17	82.2	5.96	10.6	13.5
HKLR	HY/2011/03	2017-04-26	Mid-Ebb	Cloudy	CS(Mf)5	13:07:45	6.0	Middle	2	2	22.85	8.22	29.27	82.2	5.96	10.2	14.3
HKLR	HY/2011/03	2017-04-26	Mid-Ebb	Cloudy	CS(Mf)5	13:08:16	10.9	Bottom	3	1	22.85	8.22	29.42	81.9	5.95	10.8	15.6
HKLR	HY/2011/03	2017-04-26	Mid-Ebb	Cloudy	CS(Mf)5	13:07:37	10.9	Bottom	3	2	22.88	8.22	29.36	81.9	5.95	10.4	16.1
HKLR	HY/2011/03	2017-04-26	Mid-Flood	Cloudy	IS5	07:33:25	1.0	Surface	1	1	22.97	8.21	28.98	93.0	6.75	13.2	13.1
HKLR	HY/2011/03	2017-04-26	Mid-Flood	Cloudy	IS5	07:34:00	1.0	Surface	1	2	22.97	8.21	28.96	87.5	6.36	13.2	13.9
HKLR	HY/2011/03	2017-04-26	Mid-Flood	Cloudy	IS5	07:33:13	4.3	Middle	2	1	22.95	8.21	29.01	90.6	6.58	13.6	15.1
HKLR	HY/2011/03	2017-04-26	Mid-Flood	Cloudy	IS5	07:33:48	4.3	Middle	2	2	22.95	8.21	28.99	87.3	6.34	13.5	16.6
HKLR	HY/2011/03	2017-04-26	Mid-Flood	Cloudy	IS5	07:33:39	7.5	Bottom	3	1	22.93	8.21	29.02	87.2	6.33	13.4	16.5
HKLR	HY/2011/03	2017-04-26	Mid-Flood	Cloudy	IS5	07:33:03	7.5	Bottom	3	2	22.95	8.21	29.05	89.1	6.47	13.5	16.1
HKLR	HY/2011/03	2017-04-26	Mid-Flood	Cloudy	IS(Mf)6	07:21:52	1.0	Surface	1	1	22.96	8.21	28.94	86.8	6.31	11.4	13.0
HKLR	HY/2011/03	2017-04-26	Mid-Flood	Cloudy	IS(Mf)6	07:22:07	1.0	Surface	1	2	22.95	8.21	28.94	86.7	6.30	11.6	13.5
HKLR	HY/2011/03	2017-04-26	Mid-Flood	Cloudy	IS(Mf)6	07:21:46	2.3	Bottom	3	1	22.96	8.21	28.93	86.8	6.31	11.1	13.8
HKLR	HY/2011/03	2017-04-26	Mid-Flood	Cloudy	IS(Mf)6	07:21:59	2.3	Bottom	3	2	22.95	8.21	28.94	86.7	6.30	11.6	13.4
HKLR	HY/2011/03	2017-04-26	Mid-Flood	Cloudy	IS7	07:14:32	1.0	Surface	1	1	22.97	8.21	28.93	87.5	6.36	9.7	16.2
HKLR	HY/2011/03	2017-04-26	Mid-Flood	Cloudy	IS7	07:14:45	1.0	Surface	1	2	22.97	8.21	28.92	87.2	6.33	9.7	14.5
HKLR	HY/2011/03	2017-04-26	Mid-Flood	Cloudy	IS7	07:14:37	2.3	Bottom	3	1	22.97	8.21	28.92	87.4	6.35	9.6	15.2
HKLR	HY/2011/03	2017-04-26	Mid-Flood	Cloudy	IS7	07:14:22	2.3	Bottom	3	2	22.96	8.22	28.94	87.7	6.37	9.7	15.3
HKLR	HY/2011/03	2017-04-26	Mid-Flood	Cloudy	IS8	06:52:29	1.0	Surface	1	1	23.04	8.23	28.35	87.9	6.40	5.4	7.5
HKLR	HY/2011/03	2017-04-26	Mid-Flood	Cloudy	IS8	06:52:45	1.0	Surface	1	2	23.04	8.23	28.35	87.0	6.34	5.4	8.4
HKLR	HY/2011/03	2017-04-26	Mid-Flood	Cloudy	IS8	06:52:36	3.2	Bottom	3	1	23.04	8.23	28.35	86.9	6.32	5.4	8.5
HKLR	HY/2011/03	2017-04-26	Mid-Flood	Cloudy	IS8	06:52:21	3.2	Bottom	3	2	23.05	8.23	28.35	87.4	6.36	5.4	10.0
HKLR	HY/2011/03	2017-04-26	Mid-Flood	Cloudy	IS(Mf)9	07:10:47	1.0	Surface	1	1	23.04	8.23	28.37	85.5	6.22	5.6	10.2
HKLR	HY/2011/03	2017-04-26	Mid-Flood	Cloudy	IS(Mf)9	07:10:23	1.0	Surface	1	2	23.00	8.23	28.43	85.2	6.21	5.6	9.6

Water Quality Monitoring Data

Project	Works	Date (yyyy-mm-dd)	Tide	Weather Condition	Station	Time	Depth, m	Level	Level_Code	Replicate	Temperature, °C	pH	Salinity, ppt	DO, %	DO, mg/L	Turbidity, NTU	SS, mg/L
HKLR	HY/2011/03	2017-04-26	Mid-Flood	Cloudy	IS(Mf)9	07:10:17	2.8	Bottom	3	1	22.98	8.22	28.56	85.2	6.20	5.6	12.2
HKLR	HY/2011/03	2017-04-26	Mid-Flood	Cloudy	IS(Mf)9	07:10:38	2.8	Bottom	3	2	23.00	8.23	28.49	85.3	6.21	5.6	12.6
HKLR	HY/2011/03	2017-04-26	Mid-Flood	Cloudy	IS10	06:32:21	1.0	Surface	1	1	23.00	8.19	28.33	84.1	6.13	12.6	11.0
HKLR	HY/2011/03	2017-04-26	Mid-Flood	Cloudy	IS10	06:31:50	1.0	Surface	1	2	23.05	8.19	28.27	84.3	6.14	12.7	10.1
HKLR	HY/2011/03	2017-04-26	Mid-Flood	Cloudy	IS10	06:32:08	5.4	Middle	2	1	22.86	8.20	28.90	83.7	6.09	14.1	12.3
HKLR	HY/2011/03	2017-04-26	Mid-Flood	Cloudy	IS10	06:31:36	5.4	Middle	2	2	22.85	8.20	28.93	83.6	6.08	14.3	10.6
HKLR	HY/2011/03	2017-04-26	Mid-Flood	Cloudy	IS10	06:32:03	9.7	Bottom	3	1	22.88	8.20	28.85	84.0	6.12	14.2	11.9
HKLR	HY/2011/03	2017-04-26	Mid-Flood	Cloudy	IS10	06:31:26	9.7	Bottom	3	2	22.87	8.20	28.90	83.9	6.11	14.0	11.5
HKLR	HY/2011/03	2017-04-26	Mid-Flood	Cloudy	SR3	07:40:38	0.7	Middle	2	1	22.97	8.21	28.96	86.8	6.30	10.4	17.6
HKLR	HY/2011/03	2017-04-26	Mid-Flood	Cloudy	SR3	07:40:45	0.7	Middle	2	2	22.98	8.21	28.96	86.7	6.29	10.3	16.6
HKLR	HY/2011/03	2017-04-26	Mid-Flood	Cloudy	SR4	06:58:56	1.0	Surface	1	1	23.03	8.23	28.34	85.7	6.24	5.7	13.8
HKLR	HY/2011/03	2017-04-26	Mid-Flood	Cloudy	SR4	06:59:13	1.0	Surface	1	2	23.04	8.23	28.33	85.7	6.24	5.5	12.0
HKLR	HY/2011/03	2017-04-26	Mid-Flood	Cloudy	SR4	06:59:03	2.7	Bottom	3	1	23.02	8.23	28.43	85.7	6.23	5.7	12.7
HKLR	HY/2011/03	2017-04-26	Mid-Flood	Cloudy	SR4	06:58:47	2.7	Bottom	3	2	23.01	8.23	28.49	85.7	6.24	5.5	12.2
HKLR	HY/2011/03	2017-04-26	Mid-Flood	Cloudy	SR5	06:40:59	1.0	Surface	1	1	23.05	8.19	28.23	84.6	6.16	12.7	8.7
HKLR	HY/2011/03	2017-04-26	Mid-Flood	Cloudy	SR5	06:41:15	1.0	Surface	1	2	22.91	8.19	28.43	84.4	6.15	13.1	9.6
HKLR	HY/2011/03	2017-04-26	Mid-Flood	Cloudy	SR5	06:40:42	4.3	Bottom	3	1	22.86	8.20	28.73	84.0	6.12	13.8	8.2
HKLR	HY/2011/03	2017-04-26	Mid-Flood	Cloudy	SR5	06:41:08	4.3	Bottom	3	2	22.92	8.19	28.54	84.4	6.15	13.5	9.3
HKLR	HY/2011/03	2017-04-26	Mid-Flood	Cloudy	SR10A	05:52:02	1.0	Surface	1	1	22.88	8.18	28.98	81.3	5.91	5.9	7.9
HKLR	HY/2011/03	2017-04-26	Mid-Flood	Cloudy	SR10A	05:52:34	1.0	Surface	1	2	22.93	8.18	28.92	81.7	5.94	5.7	6.4
HKLR	HY/2011/03	2017-04-26	Mid-Flood	Cloudy	SR10A	05:51:53	3.4	Middle	2	1	22.78	8.17	30.03	80.9	5.86	5.9	7.5
HKLR	HY/2011/03	2017-04-26	Mid-Flood	Cloudy	SR10A	05:52:22	3.4	Middle	2	2	22.78	8.17	30.01	81.3	5.88	5.9	6.8
HKLR	HY/2011/03	2017-04-26	Mid-Flood	Cloudy	SR10A	05:51:47	5.7	Bottom	3	1	22.78	8.17	30.09	80.9	5.86	5.9	9.7
HKLR	HY/2011/03	2017-04-26	Mid-Flood	Cloudy	SR10A	05:52:12	5.7	Bottom	3	2	22.81	8.17	30.04	81.0	5.87	5.8	9.6
HKLR	HY/2011/03	2017-04-26	Mid-Flood	Cloudy	SR10B	05:43:05	1.0	Surface	1	1	22.86	8.17	29.27	82.2	5.97	5.7	11.3
HKLR	HY/2011/03	2017-04-26	Mid-Flood	Cloudy	SR10B	05:42:49	1.0	Surface	1	2	22.89	8.17	29.32	82.4	5.98	5.7	11.8
HKLR	HY/2011/03	2017-04-26	Mid-Flood	Cloudy	SR10B	05:42:37	4.2	Bottom	3	1	22.83	8.16	30.40	82.4	5.95	5.9	13.1
HKLR	HY/2011/03	2017-04-26	Mid-Flood	Cloudy	SR10B	05:42:57	4.2	Bottom	3	2	22.84	8.16	30.30	82.3	5.95	5.9	12.3
HKLR	HY/2011/03	2017-04-26	Mid-Flood	Cloudy	CS2	07:54:59	1.0	Surface	1	1	23.10	8.18	26.89	83.9	6.15	12.2	8.8
HKLR	HY/2011/03	2017-04-26	Mid-Flood	Cloudy	CS2	07:55:31	1.0	Surface	1	2	23.14	8.18	26.96	83.8	6.14	11.9	7.6
HKLR	HY/2011/03	2017-04-26	Mid-Flood	Cloudy	CS2	07:55:20	3.9	Middle	2	1	22.84	8.20	28.86	83.2	6.06	14.2	8.2
HKLR	HY/2011/03	2017-04-26	Mid-Flood	Cloudy	CS2	07:54:50	3.9	Middle	2	2	22.84	8.20	28.87	83.4	6.08	14.3	7.1
HKLR	HY/2011/03	2017-04-26	Mid-Flood	Cloudy	CS2	07:54:41	6.8	Bottom	3	1	22.85	8.20	28.84	83.9	6.11	14.2	7.9
HKLR	HY/2011/03	2017-04-26	Mid-Flood	Cloudy	CS2	07:55:11	6.8	Bottom	3	2	22.89	8.20	28.83	83.4	6.07	14.1	7.0
HKLR	HY/2011/03	2017-04-26	Mid-Flood	Cloudy	CS(Mf)5	06:21:27	1.0	Surface	1	1	22.89	8.19	28.91	81.3	5.91	5.7	6.0
HKLR	HY/2011/03	2017-04-26	Mid-Flood	Cloudy	CS(Mf)5	06:20:48	1.0	Surface	1	2	22.95	8.19	28.87	81.5	5.93	5.8	7.6
HKLR	HY/2011/03	2017-04-26	Mid-Flood	Cloudy	CS(Mf)5	06:21:15	6.2	Middle	2	1	22.78	8.18	30.06	81.3	5.88	6.2	10.2
HKLR	HY/2011/03	2017-04-26	Mid-Flood	Cloudy	CS(Mf)5	06:20:31	6.2	Middle	2	2	22.78	8.17	30.04	80.7	5.84	6.2	8.8
HKLR	HY/2011/03	2017-04-26	Mid-Flood	Cloudy	CS(Mf)5	06:21:05	11.4	Bottom	3	1	22.78	8.18	30.21	80.8	5.85	6.1	11.1
HKLR	HY/2011/03	2017-04-26	Mid-Flood	Cloudy	CS(Mf)5	06:20:21	11.4	Bottom	3	2	22.79	8.17	30.15	80.5	5.83	6.2	12.2
HKLR	HY/2011/03	2017-04-28	Mid-Ebb	Sunny	ISS	12:59:42	1.0	Surface	1	1	23.13	8.21	27.80	85.7	6.25	11.9	16.1
HKLR	HY/2011/03	2017-04-28	Mid-Ebb	Sunny	ISS	13:00:09	1.0	Surface	1	2	23.13	8.20	27.82	85.5	6.23	11.7	15.3
HKLR	HY/2011/03	2017-04-28	Mid-Ebb	Sunny	ISS	12:59:33	4.3	Middle	2	1	23.13	8.21	27.79	85.6	6.24	11.6	15.6
HKLR	HY/2011/03	2017-04-28	Mid-Ebb	Sunny	ISS	12:59:58	4.3	Middle	2	2	23.12	8.21	27.82	85.4	6.23	11.6	14.8
HKLR	HY/2011/03	2017-04-28	Mid-Ebb	Sunny	ISS	12:59:25	7.5	Bottom	3	1	23.13	8.21	27.78	85.6	6.24	11.8	14.3
HKLR	HY/2011/03	2017-04-28	Mid-Ebb	Sunny	ISS	12:59:51	7.5	Bottom	3	2	23.13	8.20	27.83	85.4	6.23	11.5	13.1
HKLR	HY/2011/03	2017-04-28	Mid-Ebb	Sunny	IS(Mf)6	13:05:23	1.0	Surface	1	1	23.12	8.18	27.78	85.0	6.20	12.7	14.9
HKLR	HY/2011/03	2017-04-28	Mid-Ebb	Sunny	IS(Mf)6	13:05:06	1.0	Surface	1	2	23.12	8.19	27.78	85.9	6.27	12.8	15.2
HKLR	HY/2011/03	2017-04-28	Mid-Ebb	Sunny	IS(Mf)6	13:04:58	2.3	Bottom	3	1	23.11	8.19	27.79	86.6	6.32	12.8	16.7
HKLR	HY/2011/03	2017-04-28	Mid-Ebb	Sunny	IS(Mf)6	13:05:14	2.3	Bottom	3	2	23.12	8.19	27.79	85.4	6.23	12.9	17.5
HKLR	HY/2011/03	2017-04-28	Mid-Ebb	Sunny	IS7	13:13:40	1.0	Surface	1	1	23.14	8.19	27.79	84.1	6.13	13.7	19.2
HKLR	HY/2011/03	2017-04-28	Mid-Ebb	Sunny	IS7	13:13:25	1.0	Surface	1	2	23.14	8.19	27.79	84.2	6.14	13.3	18.4

Water Quality Monitoring Data

Project	Works	Date (yyyy-mm-dd)	Tide	Weather Condition	Station	Time	Depth, m	Level	Level_Code	Replicate	Temperature, °C	pH	Salinity, ppt	DO, %	DO, mg/L	Turbidity, NTU	SS, mg/L
HKLR	HY/2011/03	2017-04-28	Mid-Ebb	Sunny	IS7	13:13:18	2.1	Bottom	3	1	23.14	8.19	27.79	84.2	6.14	13.1	18.6
HKLR	HY/2011/03	2017-04-28	Mid-Ebb	Sunny	IS7	13:13:30	2.1	Bottom	3	2	23.14	8.19	27.79	84.1	6.13	13.5	16.7
HKLR	HY/2011/03	2017-04-28	Mid-Ebb	Sunny	IS8	13:37:25	1.0	Surface	1	1	23.44	8.20	27.39	83.8	6.09	9.9	12.1
HKLR	HY/2011/03	2017-04-28	Mid-Ebb	Sunny	IS8	13:37:06	1.0	Surface	1	2	23.39	8.19	27.42	83.6	6.08	10.0	13.0
HKLR	HY/2011/03	2017-04-28	Mid-Ebb	Sunny	IS8	13:37:13	3.1	Bottom	3	1	23.25	8.19	27.50	83.4	6.08	10.4	13.6
HKLR	HY/2011/03	2017-04-28	Mid-Ebb	Sunny	IS8	13:36:58	3.1	Bottom	3	2	23.29	8.19	27.46	83.4	6.08	10.2	16.3
HKLR	HY/2011/03	2017-04-28	Mid-Ebb	Sunny	IS(Mf)9	13:21:02	1.0	Surface	1	1	23.29	8.20	27.42	87.2	6.36	7.3	13.2
HKLR	HY/2011/03	2017-04-28	Mid-Ebb	Sunny	IS(Mf)9	13:21:16	1.0	Surface	1	2	23.29	8.20	27.40	86.6	6.31	7.3	10.9
HKLR	HY/2011/03	2017-04-28	Mid-Ebb	Sunny	IS(Mf)9	13:20:55	2.7	Bottom	3	1	23.19	8.20	27.41	87.0	6.34	7.0	17.6
HKLR	HY/2011/03	2017-04-28	Mid-Ebb	Sunny	IS(Mf)9	13:21:08	2.7	Bottom	3	2	23.28	8.20	27.40	86.3	6.29	7.3	17.5
HKLR	HY/2011/03	2017-04-28	Mid-Ebb	Sunny	IS10	14:03:15	1.0	Surface	1	1	23.55	8.17	27.16	82.3	5.97	9.6	12.6
HKLR	HY/2011/03	2017-04-28	Mid-Ebb	Sunny	IS10	14:03:52	1.0	Surface	1	2	23.42	8.17	27.31	81.7	5.94	9.9	11.5
HKLR	HY/2011/03	2017-04-28	Mid-Ebb	Sunny	IS10	14:03:03	5.4	Middle	2	1	23.02	8.15	28.06	80.9	5.90	11.0	7.8
HKLR	HY/2011/03	2017-04-28	Mid-Ebb	Sunny	IS10	14:03:43	5.4	Middle	2	2	23.03	8.15	28.07	80.6	5.88	11.0	9.5
HKLR	HY/2011/03	2017-04-28	Mid-Ebb	Sunny	IS10	14:02:53	9.7	Bottom	3	1	23.03	8.15	28.26	81.6	5.95	10.4	11.5
HKLR	HY/2011/03	2017-04-28	Mid-Ebb	Sunny	IS10	14:03:35	9.7	Bottom	3	2	23.04	8.15	28.22	81.1	5.91	10.5	14.1
HKLR	HY/2011/03	2017-04-28	Mid-Ebb	Sunny	SR3	12:50:27	0.7	Middle	2	1	23.15	8.24	27.41	90.6	6.62	11.3	14.4
HKLR	HY/2011/03	2017-04-28	Mid-Ebb	Sunny	SR3	12:50:37	0.7	Middle	2	2	23.14	8.23	27.47	89.8	6.56	11.6	12.6
HKLR	HY/2011/03	2017-04-28	Mid-Ebb	Sunny	SR4	13:29:45	1.0	Surface	1	1	23.65	8.20	27.29	86.0	6.23	8.6	9.7
HKLR	HY/2011/03	2017-04-28	Mid-Ebb	Sunny	SR4	13:30:00	1.0	Surface	1	2	23.47	8.20	27.37	85.5	6.21	8.8	8.7
HKLR	HY/2011/03	2017-04-28	Mid-Ebb	Sunny	SR4	13:29:37	2.7	Bottom	3	1	23.54	8.20	27.32	85.8	6.23	8.4	10.4
HKLR	HY/2011/03	2017-04-28	Mid-Ebb	Sunny	SR4	13:29:51	2.7	Bottom	3	2	23.58	8.20	27.30	85.6	6.21	8.5	12.5
HKLR	HY/2011/03	2017-04-28	Mid-Ebb	Sunny	SR5	13:54:51	1.0	Surface	1	1	23.51	8.18	27.13	84.8	6.17	9.1	8.7
HKLR	HY/2011/03	2017-04-28	Mid-Ebb	Sunny	SR5	13:55:10	1.0	Surface	1	2	23.39	8.17	27.26	84.0	6.11	9.3	10.9
HKLR	HY/2011/03	2017-04-28	Mid-Ebb	Sunny	SR5	13:54:37	4.3	Bottom	3	1	23.20	8.16	27.64	84.6	6.17	9.4	12.6
HKLR	HY/2011/03	2017-04-28	Mid-Ebb	Sunny	SR5	13:55:01	4.3	Bottom	3	2	23.15	8.16	27.73	84.0	6.12	9.7	11.4
HKLR	HY/2011/03	2017-04-28	Mid-Ebb	Sunny	SR10A	14:52:38	1.0	Surface	1	1	23.58	8.21	27.53	83.4	6.04	7.6	12.4
HKLR	HY/2011/03	2017-04-28	Mid-Ebb	Sunny	SR10A	14:51:48	1.0	Surface	1	2	23.58	8.21	27.48	83.6	6.06	7.4	11.5
HKLR	HY/2011/03	2017-04-28	Mid-Ebb	Sunny	SR10A	14:51:30	3.2	Middle	2	1	23.42	8.21	27.78	82.7	6.00	7.2	13.2
HKLR	HY/2011/03	2017-04-28	Mid-Ebb	Sunny	SR10A	14:52:29	3.2	Middle	2	2	23.41	8.21	27.80	82.9	6.01	7.6	14.7
HKLR	HY/2011/03	2017-04-28	Mid-Ebb	Sunny	SR10A	14:52:20	5.3	Bottom	3	1	23.29	8.21	28.20	82.8	6.00	7.5	12.4
HKLR	HY/2011/03	2017-04-28	Mid-Ebb	Sunny	SR10A	14:51:23	5.3	Bottom	3	2	23.51	8.21	27.69	82.7	5.99	7.2	13.8
HKLR	HY/2011/03	2017-04-28	Mid-Ebb	Sunny	SR10B	15:00:58	1.0	Surface	1	1	23.58	8.21	27.53	84.2	6.10	6.5	12.6
HKLR	HY/2011/03	2017-04-28	Mid-Ebb	Sunny	SR10B	15:00:40	1.0	Surface	1	2	23.54	8.21	27.59	84.1	6.09	6.5	11.2
HKLR	HY/2011/03	2017-04-28	Mid-Ebb	Sunny	SR10B	15:00:34	4.1	Bottom	3	1	23.56	8.21	27.61	84.1	6.09	6.5	11.2
HKLR	HY/2011/03	2017-04-28	Mid-Ebb	Sunny	SR10B	15:00:47	4.1	Bottom	3	2	23.54	8.21	27.63	84.0	6.09	6.5	10.0
HKLR	HY/2011/03	2017-04-28	Mid-Ebb	Sunny	CS2	12:42:51	1.0	Surface	1	1	23.28	8.19	27.15	94.4	6.90	10.8	10.4
HKLR	HY/2011/03	2017-04-28	Mid-Ebb	Sunny	CS2	12:42:25	1.0	Surface	1	2	23.24	8.19	27.15	92.4	6.76	11.5	12.0
HKLR	HY/2011/03	2017-04-28	Mid-Ebb	Sunny	CS2	12:42:41	3.9	Middle	2	1	23.03	8.17	27.60	88.9	6.49	11.5	14.2
HKLR	HY/2011/03	2017-04-28	Mid-Ebb	Sunny	CS2	12:42:13	3.9	Middle	2	2	22.99	8.18	27.73	87.5	6.39	12.0	12.1
HKLR	HY/2011/03	2017-04-28	Mid-Ebb	Sunny	CS2	12:42:03	6.7	Bottom	3	1	22.98	8.20	28.01	88.2	6.45	11.7	10.9
HKLR	HY/2011/03	2017-04-28	Mid-Ebb	Sunny	CS2	12:42:35	6.7	Bottom	3	2	23.09	8.18	27.56	90.6	6.62	11.5	9.4
HKLR	HY/2011/03	2017-04-28	Mid-Ebb	Sunny	CS(Mf)5	14:17:14	1.0	Surface	1	1	23.41	8.21	27.51	80.7	5.86	8.9	11.3
HKLR	HY/2011/03	2017-04-28	Mid-Ebb	Sunny	CS(Mf)5	14:18:05	1.0	Surface	1	2	23.46	8.21	27.49	80.7	5.86	8.9	9.8
HKLR	HY/2011/03	2017-04-28	Mid-Ebb	Sunny	CS(Mf)5	14:17:04	6.0	Middle	2	1	22.98	8.21	29.06	80.1	5.80	9.5	14.8
HKLR	HY/2011/03	2017-04-28	Mid-Ebb	Sunny	CS(Mf)5	14:17:52	6.0	Middle	2	2	22.98	8.21	29.03	80.2	5.81	9.5	13.2
HKLR	HY/2011/03	2017-04-28	Mid-Ebb	Sunny	CS(Mf)5	14:17:30	10.9	Bottom	3	1	23.02	8.20	29.31	79.3	5.76	9.6	12.0
HKLR	HY/2011/03	2017-04-28	Mid-Ebb	Sunny	CS(Mf)5	14:16:53	10.9	Bottom	3	2	23.02	8.20	29.32	79.6	5.78	9.7	13.8
HKLR	HY/2011/03	2017-04-28	Mid-Flood	Sunny	ISS	08:43:12	1.0	Surface	1	1	22.97	8.17	27.05	84.7	6.22	9.8	13.3
HKLR	HY/2011/03	2017-04-28	Mid-Flood	Sunny	ISS	08:42:44	1.0	Surface	1	2	22.97	8.17	27.04	85.7	6.30	9.3	11.8
HKLR	HY/2011/03	2017-04-28	Mid-Flood	Sunny	ISS	08:42:31	4.3	Middle	2	1	22.96	8.17	27.04	85.0	6.25	9.6	13.0
HKLR	HY/2011/03	2017-04-28	Mid-Flood	Sunny	ISS	08:43:04	4.3	Middle	2	2	22.97	8.17	27.05	83.6	6.14	9.9	14.5

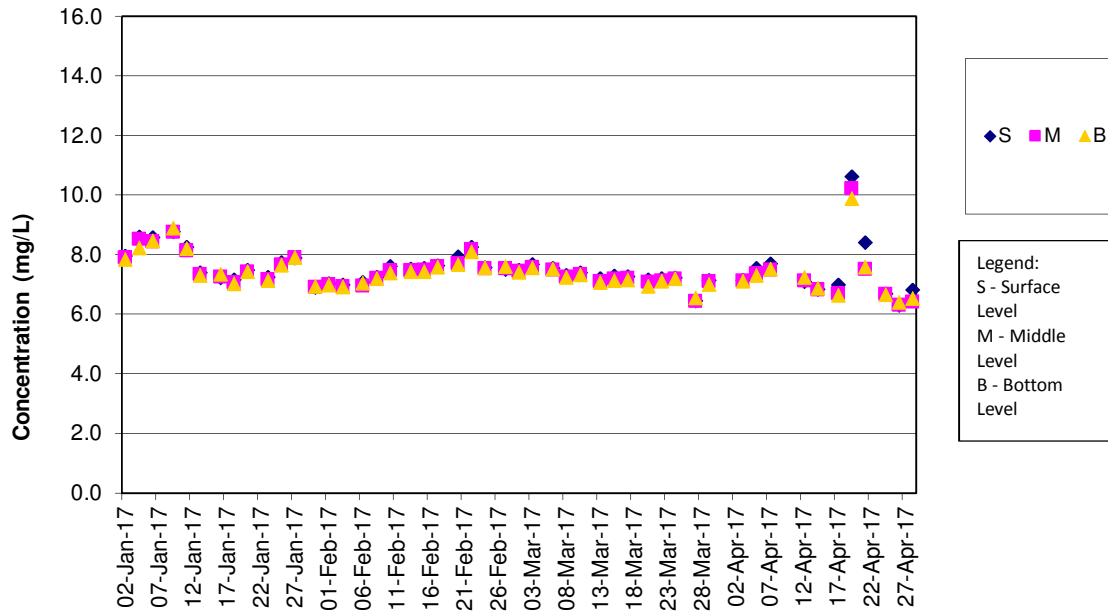
Water Quality Monitoring Data

Project	Works	Date (yyyy-mm-dd)	Tide	Weather Condition	Station	Time	Depth, m	Level	Level_Code	Replicate	Temperature, °C	pH	Salinity, ppt	DO, %	DO, mg/L	Turbidity, NTU	SS, mg/L
HKLR	HY/2011/03	2017-04-28	Mid-Flood	Sunny	IS5	08:42:25	7.6	Bottom	3	1	22.96	8.17	27.05	83.8	6.15	9.8	12.0
HKLR	HY/2011/03	2017-04-28	Mid-Flood	Sunny	IS5	08:42:55	7.6	Bottom	3	2	22.97	8.17	27.06	83.5	6.13	9.8	14.0
HKLR	HY/2011/03	2017-04-28	Mid-Flood	Sunny	IS(Mf)6	08:33:02	1.0	Surface	1	1	22.93	8.17	27.03	83.1	6.11	11.1	17.8
HKLR	HY/2011/03	2017-04-28	Mid-Flood	Sunny	IS(Mf)6	08:33:14	1.0	Surface	1	2	22.94	8.17	27.03	83.1	6.10	10.6	17.6
HKLR	HY/2011/03	2017-04-28	Mid-Flood	Sunny	IS(Mf)6	08:32:54	2.5	Bottom	3	1	22.93	8.17	27.03	83.2	6.11	10.4	9.9
HKLR	HY/2011/03	2017-04-28	Mid-Flood	Sunny	IS(Mf)6	08:33:07	2.5	Bottom	3	2	22.93	8.17	27.04	83.1	6.10	10.5	11.6
HKLR	HY/2011/03	2017-04-28	Mid-Flood	Sunny	IS7	08:24:53	1.0	Surface	1	1	22.95	8.17	27.04	84.3	6.20	9.2	21.0
HKLR	HY/2011/03	2017-04-28	Mid-Flood	Sunny	IS7	08:24:28	1.0	Surface	1	2	22.97	8.17	27.02	85.0	6.24	9.6	18.8
HKLR	HY/2011/03	2017-04-28	Mid-Flood	Sunny	IS7	08:24:17	2.5	Bottom	3	1	22.96	8.17	27.03	84.7	6.22	9.2	16.4
HKLR	HY/2011/03	2017-04-28	Mid-Flood	Sunny	IS7	08:24:37	2.5	Bottom	3	2	22.95	8.17	27.04	84.0	6.17	9.3	15.2
HKLR	HY/2011/03	2017-04-28	Mid-Flood	Sunny	IS8	08:03:00	1.0	Surface	1	1	23.02	8.20	26.57	85.5	6.29	8.5	15.2
HKLR	HY/2011/03	2017-04-28	Mid-Flood	Sunny	IS8	08:02:44	1.0	Surface	1	2	23.01	8.20	26.58	86.4	6.36	8.5	13.8
HKLR	HY/2011/03	2017-04-28	Mid-Flood	Sunny	IS8	08:02:38	3.0	Bottom	3	1	23.01	8.20	26.65	86.0	6.33	8.5	12.2
HKLR	HY/2011/03	2017-04-28	Mid-Flood	Sunny	IS8	08:02:52	3.0	Bottom	3	2	23.01	8.20	26.65	85.2	6.27	8.6	11.0
HKLR	HY/2011/03	2017-04-28	Mid-Flood	Sunny	IS(Mf)9	08:16:43	1.0	Surface	1	1	23.03	8.21	26.59	84.0	6.18	7.8	9.3
HKLR	HY/2011/03	2017-04-28	Mid-Flood	Sunny	IS(Mf)9	08:16:56	1.0	Surface	1	2	23.04	8.21	26.58	84.1	6.18	7.9	11.3
HKLR	HY/2011/03	2017-04-28	Mid-Flood	Sunny	IS(Mf)9	08:16:48	2.7	Bottom	3	1	23.03	8.21	26.60	84.0	6.17	7.9	12.0
HKLR	HY/2011/03	2017-04-28	Mid-Flood	Sunny	IS(Mf)9	08:16:35	2.7	Bottom	3	2	23.02	8.21	26.65	84.0	6.17	8.0	10.1
HKLR	HY/2011/03	2017-04-28	Mid-Flood	Sunny	IS10	07:43:56	1.0	Surface	1	1	23.00	8.16	27.75	82.0	5.99	15.8	17.9
HKLR	HY/2011/03	2017-04-28	Mid-Flood	Sunny	IS10	07:44:34	1.0	Surface	1	2	23.01	8.16	27.73	81.7	5.97	15.7	20.2
HKLR	HY/2011/03	2017-04-28	Mid-Flood	Sunny	IS10	07:43:38	5.4	Middle	2	1	22.99	8.16	28.52	81.5	5.94	16.8	16.0
HKLR	HY/2011/03	2017-04-28	Mid-Flood	Sunny	IS10	07:44:19	5.4	Middle	2	2	22.99	8.16	28.55	81.1	5.91	16.5	14.8
HKLR	HY/2011/03	2017-04-28	Mid-Flood	Sunny	IS10	07:44:11	9.8	Bottom	3	1	22.99	8.16	28.53	81.4	5.93	17.7	11.5
HKLR	HY/2011/03	2017-04-28	Mid-Flood	Sunny	IS10	07:43:27	9.8	Bottom	3	2	22.99	8.16	28.47	82.2	5.98	17.1	12.5
HKLR	HY/2011/03	2017-04-28	Mid-Flood	Sunny	SR3	08:50:53	0.7	Middle	2	1	22.97	8.17	27.05	83.3	6.11	9.5	9.2
HKLR	HY/2011/03	2017-04-28	Mid-Flood	Sunny	SR3	08:51:01	0.7	Middle	2	2	22.98	8.17	27.06	83.3	6.11	9.6	9.9
HKLR	HY/2011/03	2017-04-28	Mid-Flood	Sunny	SR4	08:08:09	1.0	Surface	1	1	23.02	8.20	26.61	84.1	6.19	8.6	13.9
HKLR	HY/2011/03	2017-04-28	Mid-Flood	Sunny	SR4	08:08:25	1.0	Surface	1	2	23.02	8.20	26.60	83.9	6.17	8.2	12.6
HKLR	HY/2011/03	2017-04-28	Mid-Flood	Sunny	SR4	08:08:18	2.9	Bottom	3	1	23.01	8.20	26.68	84.0	6.18	8.4	12.5
HKLR	HY/2011/03	2017-04-28	Mid-Flood	Sunny	SR4	08:08:03	2.9	Bottom	3	2	23.02	8.21	26.62	84.1	6.18	8.4	10.4
HKLR	HY/2011/03	2017-04-28	Mid-Flood	Sunny	SR5	07:51:35	1.0	Surface	1	1	23.01	8.16	27.60	81.8	5.98	16.7	15.9
HKLR	HY/2011/03	2017-04-28	Mid-Flood	Sunny	SR5	07:51:02	1.0	Surface	1	2	23.00	8.16	27.84	81.6	5.96	17.2	14.7
HKLR	HY/2011/03	2017-04-28	Mid-Flood	Sunny	SR5	07:50:51	4.4	Bottom	3	1	23.00	8.16	28.38	81.6	5.95	17.5	13.5
HKLR	HY/2011/03	2017-04-28	Mid-Flood	Sunny	SR5	07:51:20	4.4	Bottom	3	2	22.99	8.16	28.42	81.2	5.92	17.8	12.6
HKLR	HY/2011/03	2017-04-28	Mid-Flood	Sunny	SR10A	06:56:29	1.0	Surface	1	1	22.93	8.18	27.98	81.8	5.98	4.1	9.6
HKLR	HY/2011/03	2017-04-28	Mid-Flood	Sunny	SR10A	06:56:07	1.0	Surface	1	2	22.93	8.18	28.24	82.0	5.97	4.3	11.3
HKLR	HY/2011/03	2017-04-28	Mid-Flood	Sunny	SR10A	06:56:22	3.3	Middle	2	1	22.91	8.18	28.96	81.8	5.94	4.3	9.5
HKLR	HY/2011/03	2017-04-28	Mid-Flood	Sunny	SR10A	06:56:00	3.3	Middle	2	2	22.91	8.18	28.97	81.8	5.95	4.3	8.1
HKLR	HY/2011/03	2017-04-28	Mid-Flood	Sunny	SR10A	06:55:54	5.5	Bottom	3	1	22.92	8.17	29.16	81.8	5.95	4.2	7.9
HKLR	HY/2011/03	2017-04-28	Mid-Flood	Sunny	SR10A	06:56:15	5.5	Bottom	3	2	22.93	8.18	29.26	81.6	5.94	4.3	8.1
HKLR	HY/2011/03	2017-04-28	Mid-Flood	Sunny	SR10B	06:48:10	1.0	Surface	1	1	22.93	8.17	28.27	82.9	6.05	3.9	6.8
HKLR	HY/2011/03	2017-04-28	Mid-Flood	Sunny	SR10B	06:48:31	1.0	Surface	1	2	22.95	8.17	28.10	82.8	6.04	3.9	7.0
HKLR	HY/2011/03	2017-04-28	Mid-Flood	Sunny	SR10B	06:48:04	4.2	Bottom	3	1	22.92	8.16	29.29	83.0	6.02	4.0	9.1
HKLR	HY/2011/03	2017-04-28	Mid-Flood	Sunny	SR10B	06:48:19	4.2	Bottom	3	2	22.93	8.17	29.11	82.8	6.01	4.1	7.9
HKLR	HY/2011/03	2017-04-28	Mid-Flood	Sunny	CS2	09:05:19	1.0	Surface	1	1	23.04	8.17	27.97	81.1	5.92	16.8	16.0
HKLR	HY/2011/03	2017-04-28	Mid-Flood	Sunny	CS2	09:05:54	1.0	Surface	1	2	23.04	8.17	27.97	81.2	5.92	16.3	14.1
HKLR	HY/2011/03	2017-04-28	Mid-Flood	Sunny	CS2	09:05:38	3.8	Middle	2	1	23.03	8.17	28.04	80.9	5.90	17.5	20.6
HKLR	HY/2011/03	2017-04-28	Mid-Flood	Sunny	CS2	09:05:08	3.8	Middle	2	2	23.03	8.17	28.05	80.9	5.90	17.8	24.0
HKLR	HY/2011/03	2017-04-28	Mid-Flood	Sunny	CS2	09:05:29	6.5	Bottom	3	1	23.03	8.17	28.03	80.9	5.90	18.8	21.7
HKLR	HY/2011/03	2017-04-28	Mid-Flood	Sunny	CS2	09:04:59	6.5	Bottom	3	2	23.03	8.17	28.05	80.9	5.90	18.9	21.5
HKLR	HY/2011/03	2017-04-28	Mid-Flood	Sunny	CS(Mf)5	07:30:37	1.0	Surface	1	1	22.94	8.19	27.56	81.2	5.95	7.2	13.3
HKLR	HY/2011/03	2017-04-28	Mid-Flood	Sunny	CS(Mf)5	07:31:10	1.0	Surface	1	2	22.94	8.19	27.66	81.1	5.94	6.8	11.2

Water Quality Monitoring Data

Project	Works	Date (yyyy-mm-dd)	Tide	Weather Condition	Station	Time	Depth, m	Level	Level_Code	Replicate	Temperature, °C	pH	Salinity, ppt	DO, %	DO, mg/L	Turbidity, NTU	SS, mg/L
HKLR	HY/2011/03	2017-04-28	Mid-Flood	Sunny	CS(Mf)5	07:30:27	6.2	Middle	2	1	22.88	8.19	29.33	80.9	5.87	6.8	9.7
HKLR	HY/2011/03	2017-04-28	Mid-Flood	Sunny	CS(Mf)5	07:30:59	6.2	Middle	2	2	22.89	8.19	29.31	80.9	5.87	6.8	8.1
HKLR	HY/2011/03	2017-04-28	Mid-Flood	Sunny	CS(Mf)5	07:30:51	11.4	Bottom	3	1	22.89	8.19	29.34	80.8	5.87	6.9	7.6
HKLR	HY/2011/03	2017-04-28	Mid-Flood	Sunny	CS(Mf)5	07:30:19	11.4	Bottom	3	2	22.89	8.19	29.35	80.8	5.86	6.9	7.3

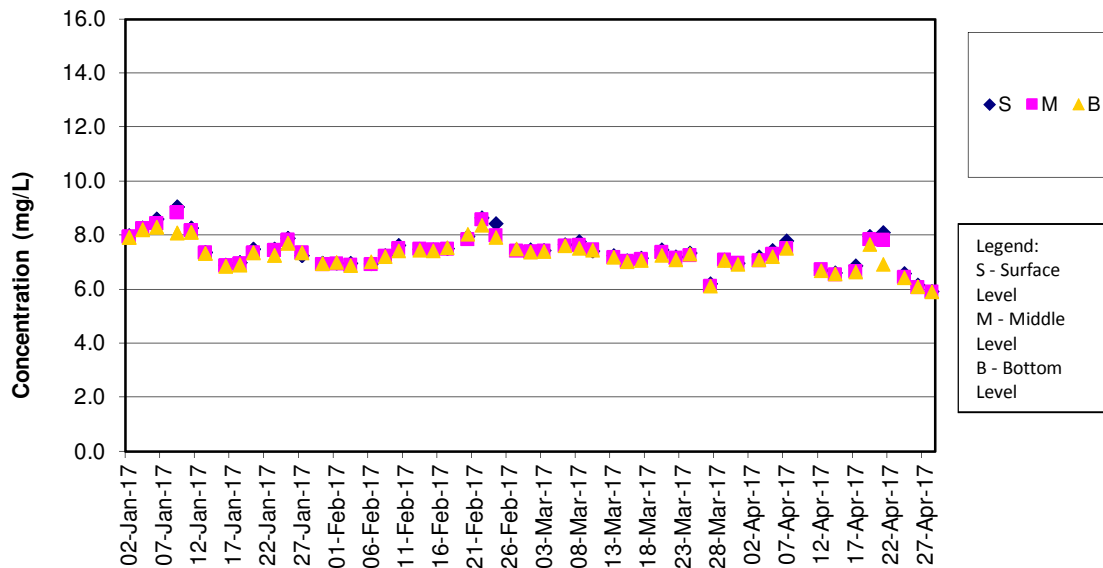
DO Concentrations at Station CS2 (Mid Ebb)



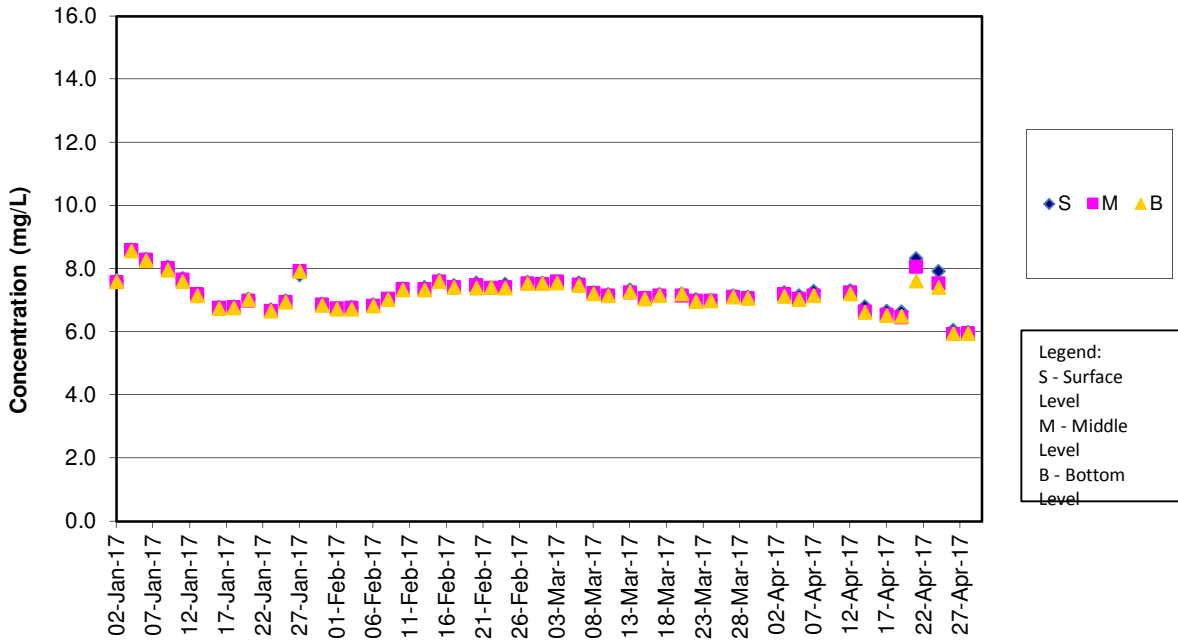
Remark:

1) The water quality monitoring (WQM) on 31 March 2017 during mid-ebb tide was cancelled for safety reason as the thunderstorm signal was hoisted by Hong Kong Observatory and lightning was recorded at the WQM stations.

DO Concentrations at Station CS2 (Mid Flood)



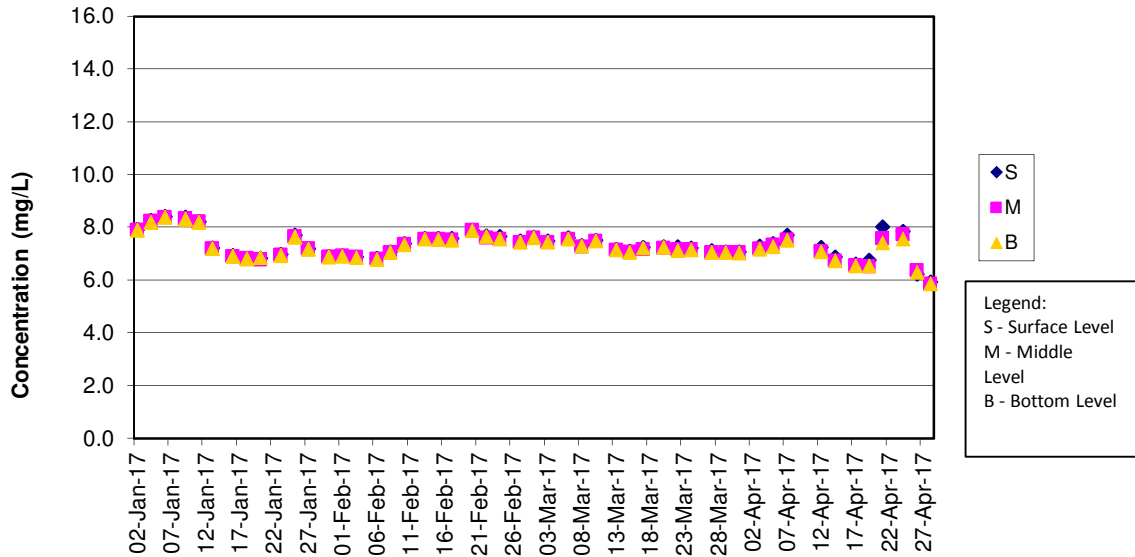
DO Concentrations at Station CS(Mf)5 (Mid Ebb)



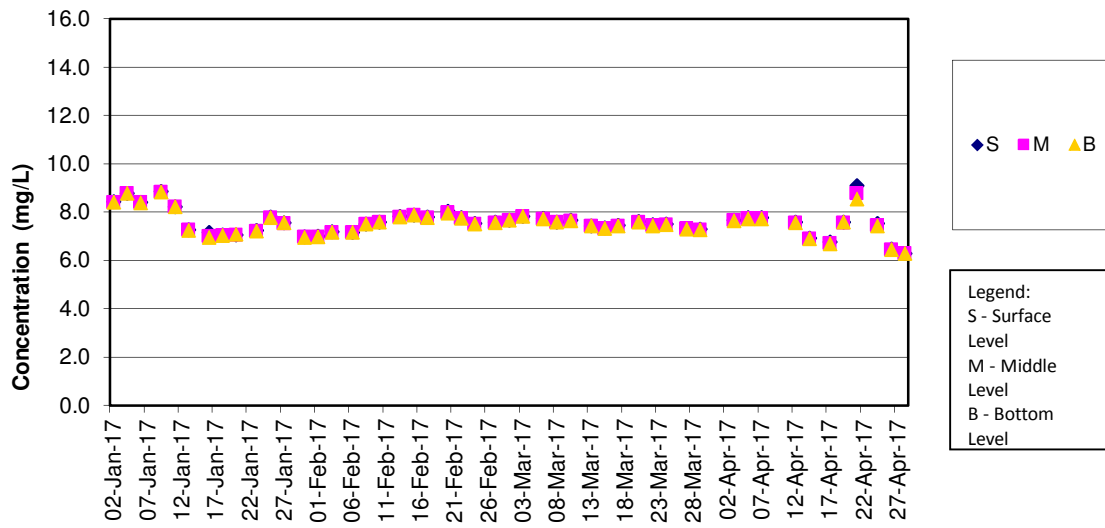
Remark:

1) The water quality monitoring (WQM) on 31 March 2017 during mid-ebb tide was cancelled for safety reason as the thunderstorm signal was hoisted by Hong Kong Observatory and lightning was recorded at the WQM stations.

DO Concentrations at Station CS(Mf)5 (Mid Flood)



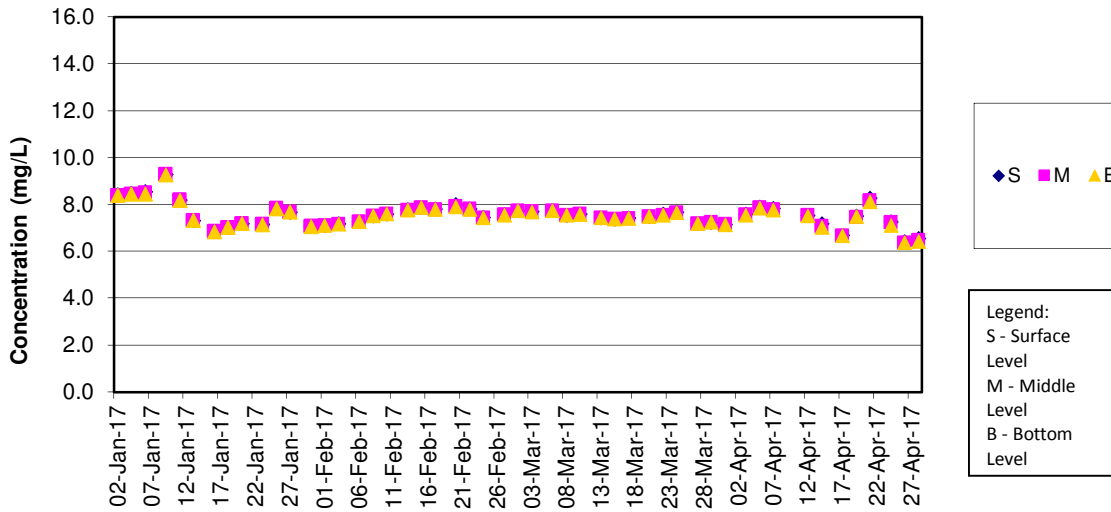
DO Concentrations at Station IS5 (Mid Ebb)



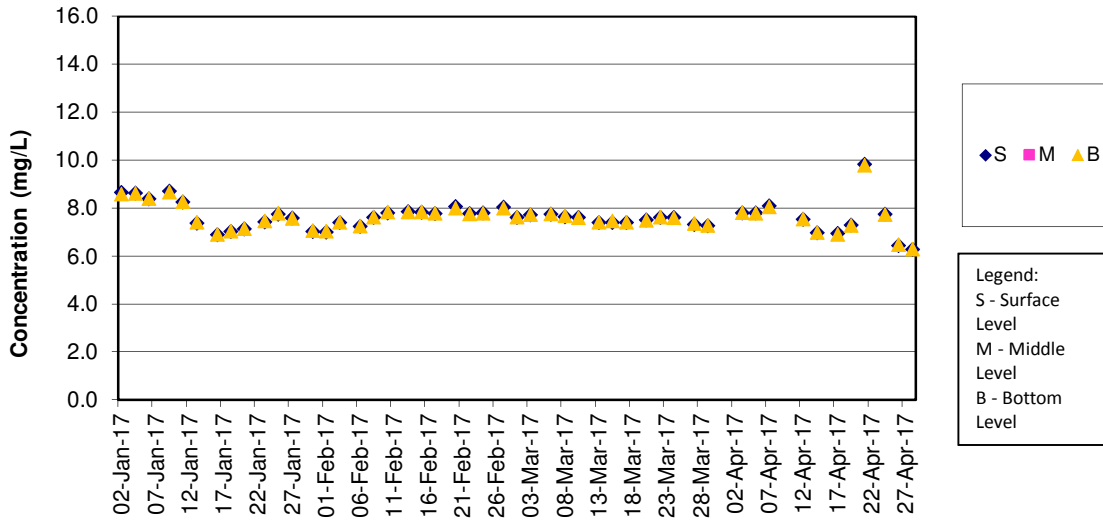
Remark:

1) The water quality monitoring (WQM) on 31 March 2017 during mid-ebb tide was cancelled for safety reason as the thunderstorm signal was hoisted by Hong Kong Observatory and lightning was recorded at the WQM stations.

DO Concentrations at Station IS5 (Mid Flood)



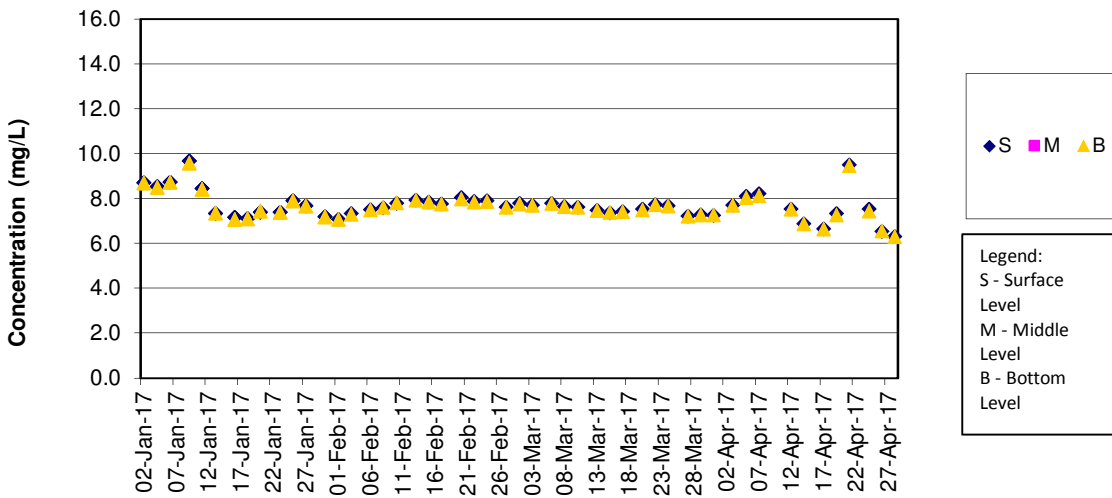
DO Concentrations at Station IS(Mf)6 (Mid Ebb)



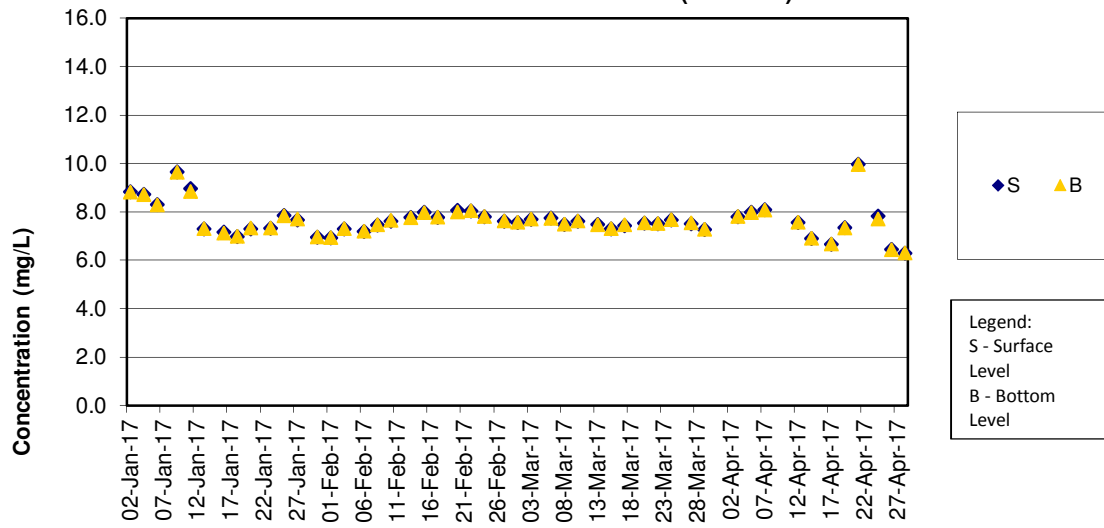
Remark:

1) The water quality monitoring (WQM) on 31 March 2017 during mid-ebb tide was cancelled for safety reason as the thunderstorm signal was hoisted by Hong Kong Observatory and lightning was recorded at the WQM stations.

DO Concentrations at Station IS(Mf)6 (Mid Flood)



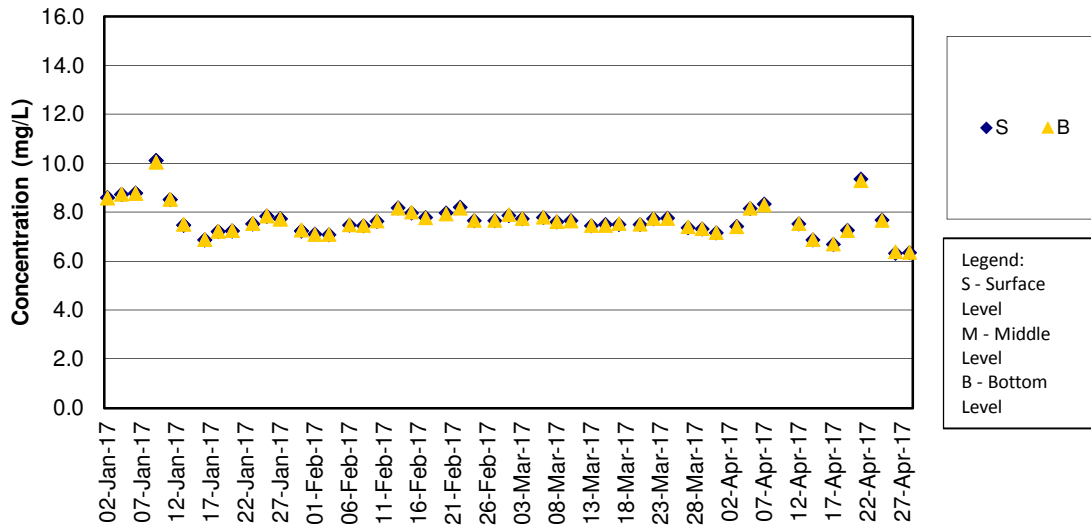
DO Concentrations at Station IS7 (Mid Ebb)



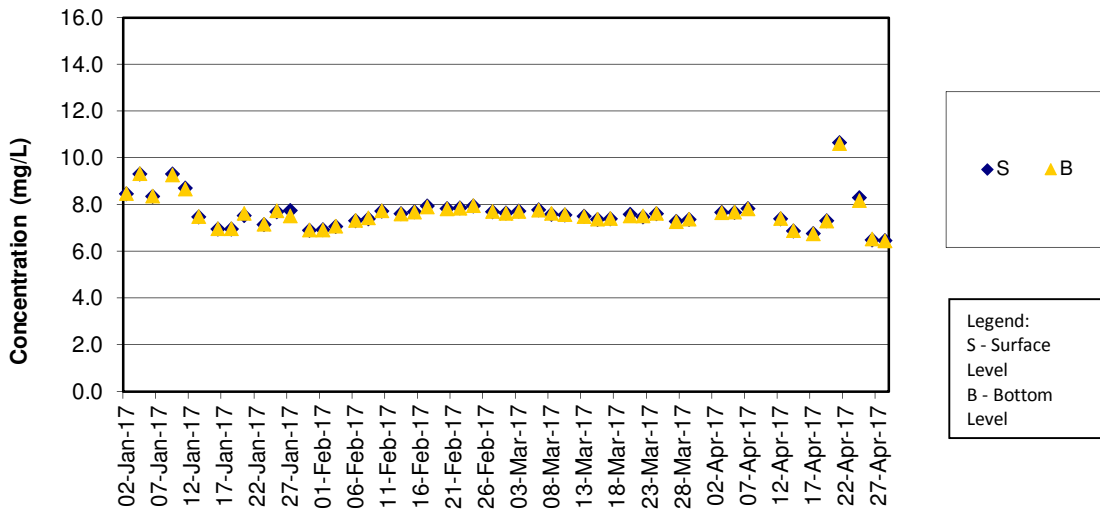
Remark:

- 1) The water quality monitoring (WQM) on 31 March 2017 during mid-ebb tide was cancelled for safety reason as the thunderstorm signal was hoisted by Hong Kong Observatory and lightning was recorded at the WQM stations.

DO Concentrations at Station IS7 (Mid Flood)



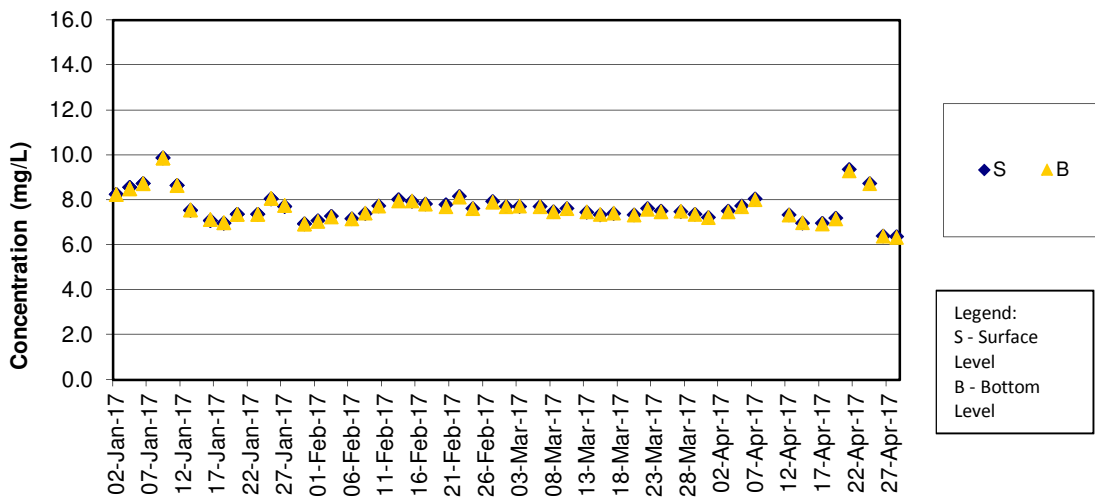
DO Concentrations at Station IS8 (Mid Ebb)



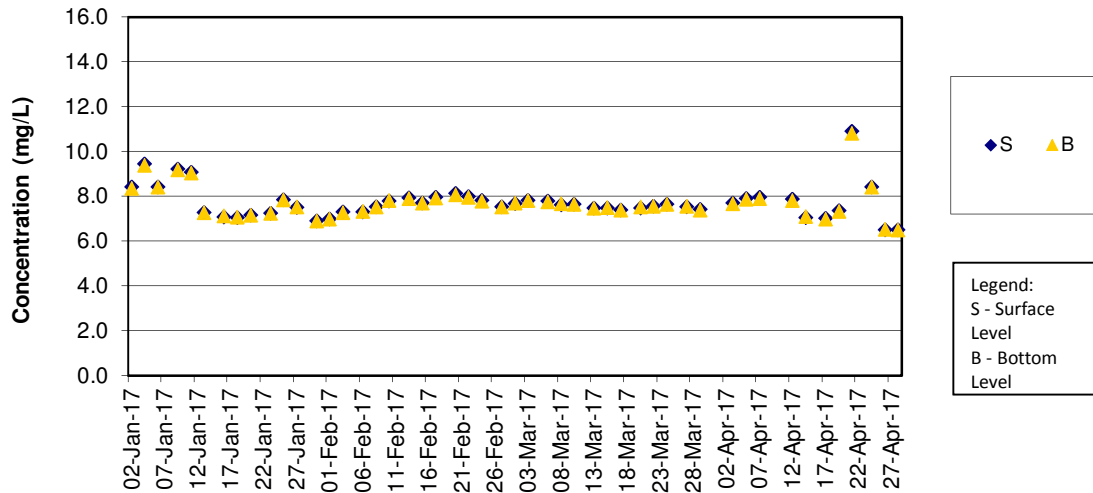
Remark:

1) The water quality monitoring (WQM) on 31 March 2017 during mid-ebb tide was cancelled for safety reason as the thunderstorm signal was hoisted by Hong Kong Observatory and lightning was recorded at the WQM stations.

DO Concentrations at Station IS8 (Mid Flood)



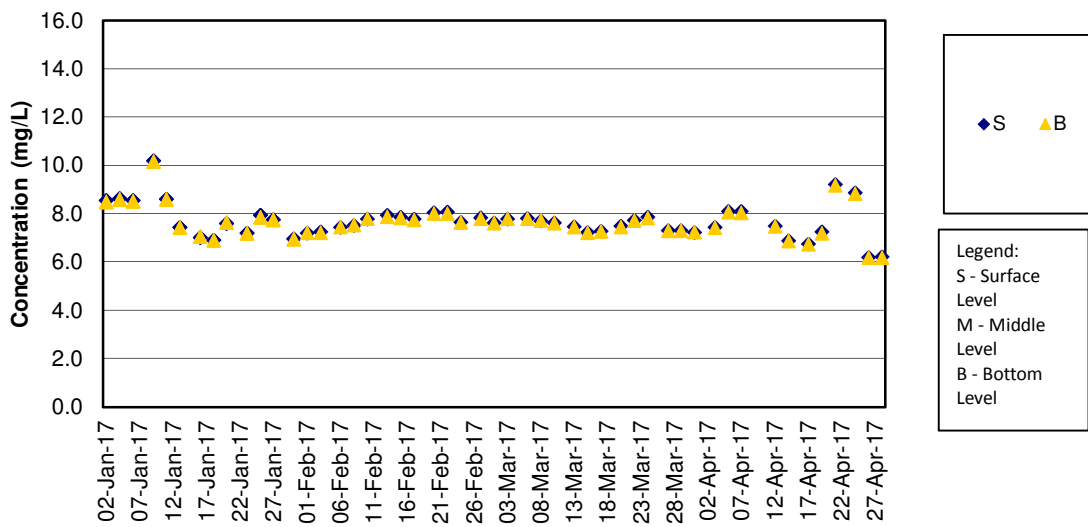
DO Concentrations at Station IS(Mf)9 (Mid Ebb)



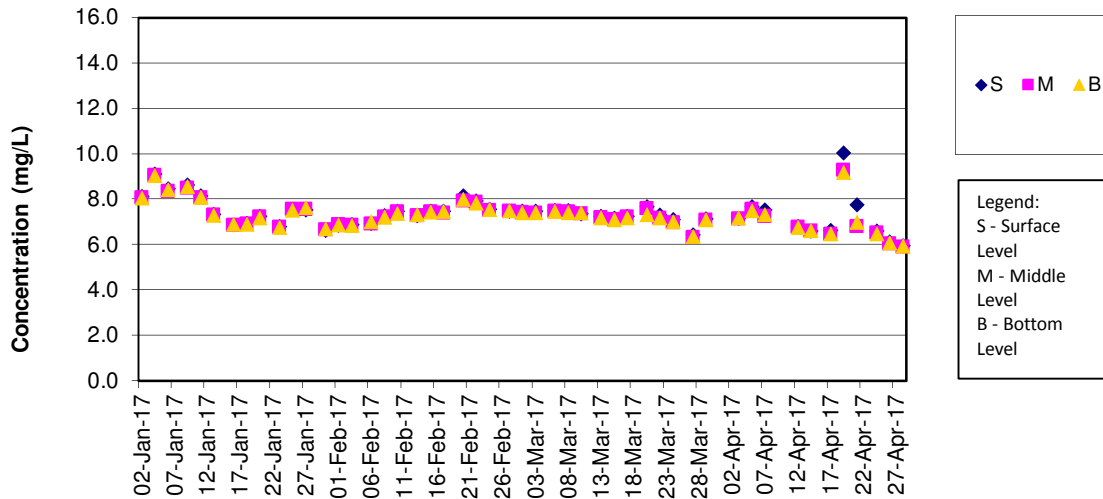
Remark:

1) The water quality monitoring (WQM) on 31 March 2017 during mid-ebb tide was cancelled for safety reason as the thunderstorm signal was hoisted by Hong Kong Observatory and lightning was recorded at the WQM stations.

DO Concentrations at Station IS(Mf)9 (Mid Flood)



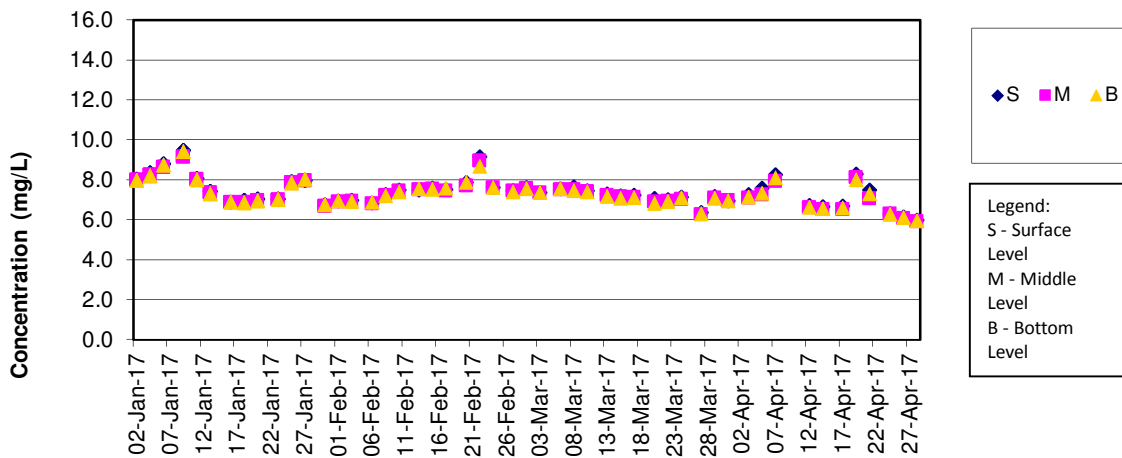
DO Concentrations at Station IS10 / IS10(N) (Mid Ebb)



Remarks:

- 1) The previously granted Vessel's Entry Permit for accessing station IS10 (Coordinate: 812577E, 820670N) were expired on 31 December 2016. During the permit renewing process, the water quality monitoring location was shifted to IS10(N) (Coordinate: 813060E, 820540N) on 2, 4 and 6 Jan 2017 temporarily. The permit has been granted by Marine Department on 6 Jan 2017. Thus, the impact water quality monitoring works at original monitoring location of IS10 has been resumed since 9 Jan 2017.
- 2) The water quality monitoring (WQM) on 31 March 2017 during mid-ebb tide was cancelled for safety reason as the thunderstorm signal was hoisted by Hong Kong Observatory and lightning was recorded at the WQM stations.

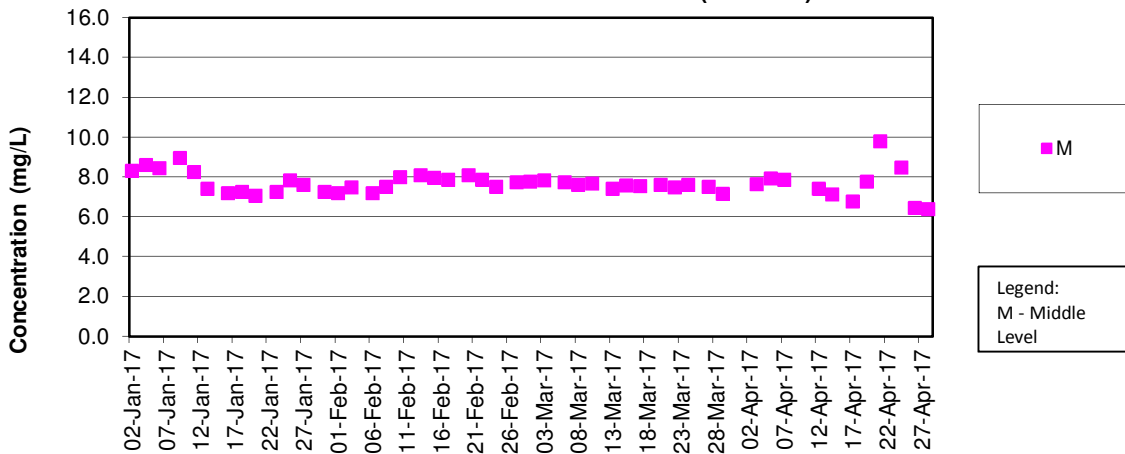
DO Concentrations at Station IS10 / IS10(N) (Mid Flood)



Remark:

- 1) The previously granted Vessel's Entry Permit for accessing station IS10 (Coordinate: 812577E, 820670N) were expired on 31 December 2016. During the permit renewing process, the water quality monitoring location was shifted to IS10(N) (Coordinate: 813060E, 820540N) on 2, 4 and 6 Jan 2017 temporarily. The permit has been granted by Marine Department on 6 Jan 2017. Thus, the impact water quality monitoring works at original monitoring location of IS10 has been resumed since 9 Jan 2017.

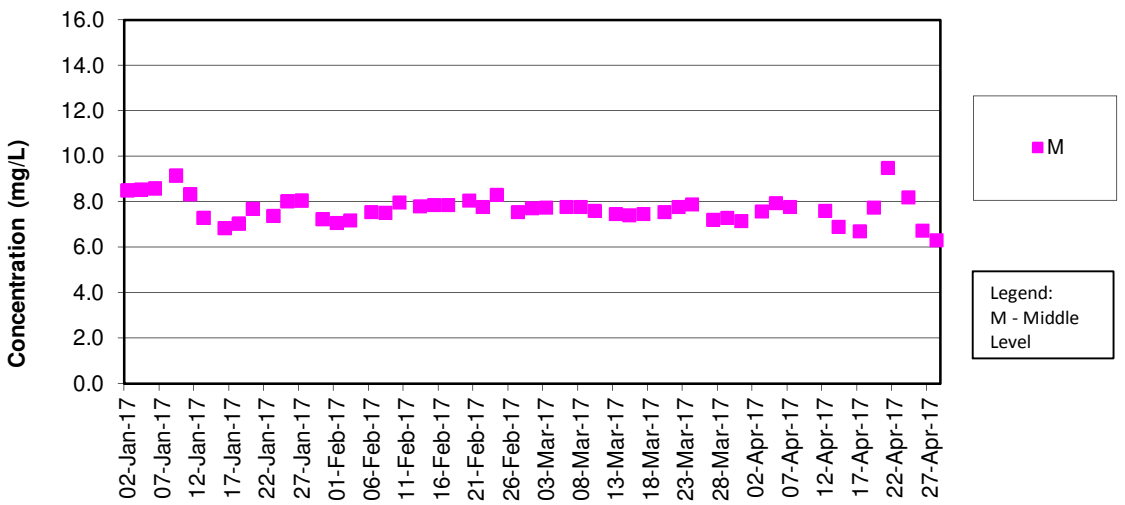
DO Concentrations at Station SR3 (Mid Ebb)



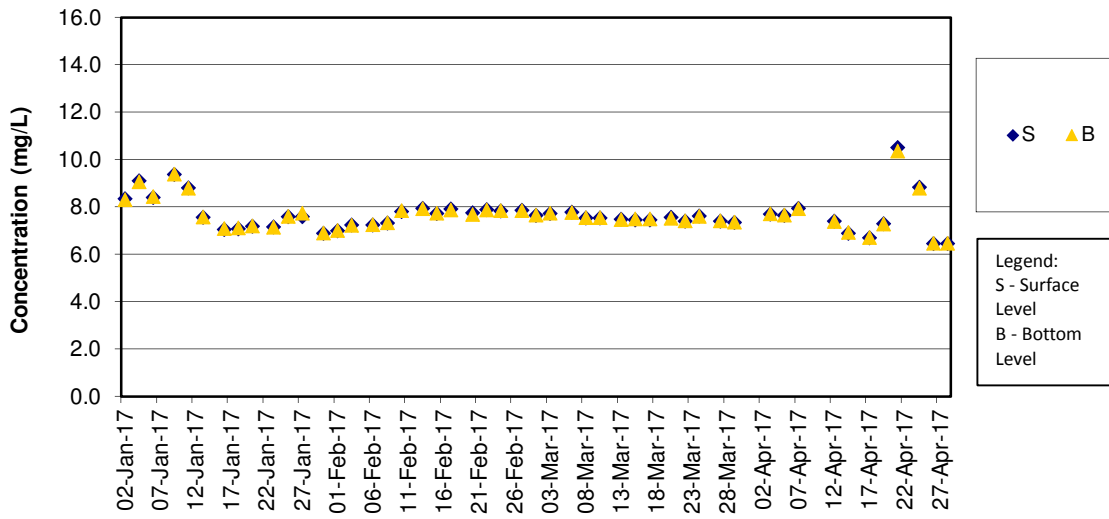
Remark:

1) The water quality monitoring (WQM) on 31 March 2017 during mid-ebb tide was cancelled for safety reason as the thunderstorm signal was hoisted by Hong Kong Observatory and lightning was recorded at the WQM stations.

DO Concentrations at Station SR3 (Mid Flood)



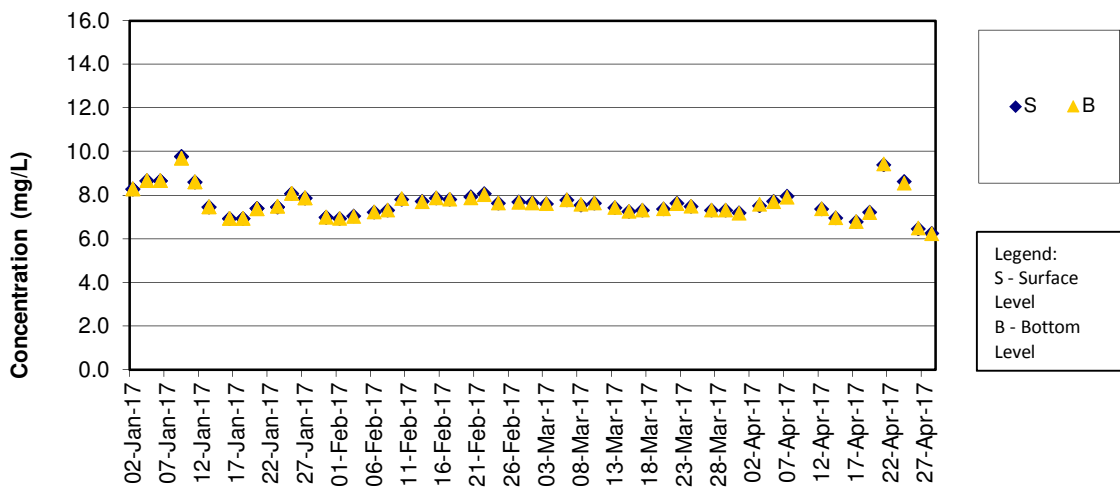
DO Concentrations at Station SR4 (Mid Ebb)



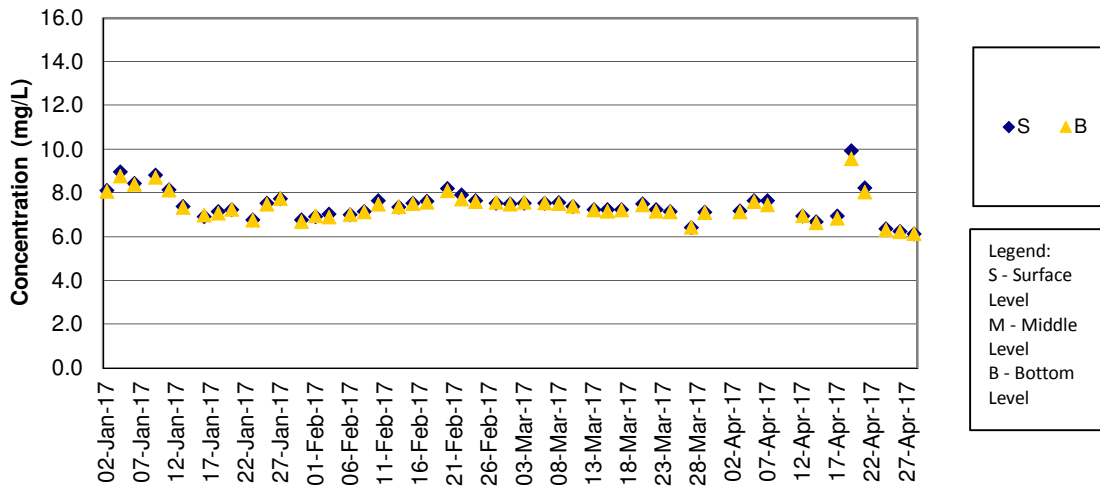
Remark:

1) The water quality monitoring (WQM) on 31 March 2017 during mid-ebb tide was cancelled for safety reason as the thunderstorm signal was hoisted by Hong Kong Observatory and lightning was recorded at the WQM stations.

DO Concentrations at Station SR4 (Mid Flood)



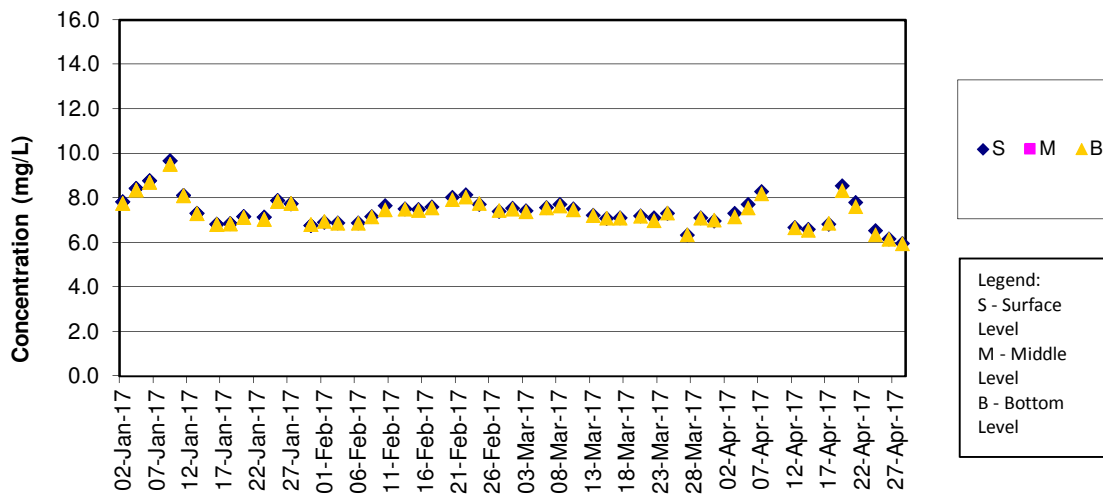
DO Concentrations at Station SR5 / SR5 (N) (Mid Ebb)



Remark:

- 1) The previously granted Vessel's Entry Permit for accessing station SR5 (811489E, 820455N) were expired on 31 Dec 2016. During the permit renewing process, the water quality monitoring location was shifted to SR5(N) (Coordinate: 811430E, 820978N) on 2, 4 and 6 January 2017 temporarily. The permit has been granted by Marine Department on 6 Jan 2017. Thus, the impact water quality monitoring works at original monitoring location of SR5 has been resumed since 9 Jan 2017.
- 2) The water quality monitoring (WQM) on 31 March 2017 during mid-ebb tide was cancelled for safety reason as the thunderstorm signal was hoisted by Hong Kong Observatory and lightning was recorded at the WQM stations.

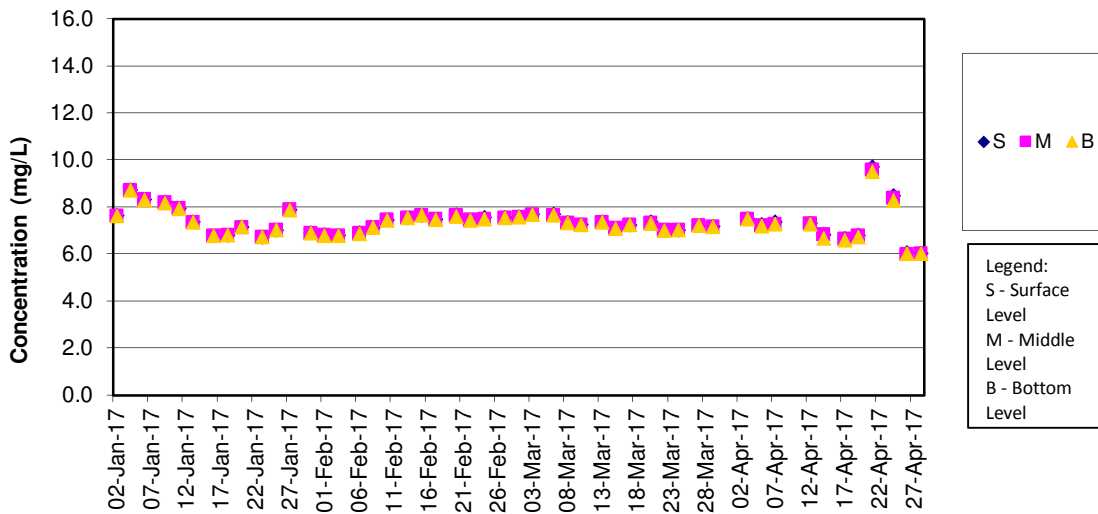
DO Concentrations at Station SR5 / SR5 (N) (Mid Flood)



Remark:

- 1) The previously granted Vessel's Entry Permit for accessing station SR5 (811489E, 820455N) were expired on 31 Dec 2016. During the permit renewing process, the water quality monitoring location was shifted to SR5(N) (Coordinate: 811430E, 820978N) on 2, 4 and 6 January 2017 temporarily. The permit has been granted by Marine Department on 6 Jan 2017. Thus, the impact water quality monitoring works at original monitoring location of SR5 has been resumed since 9 Jan 2017.

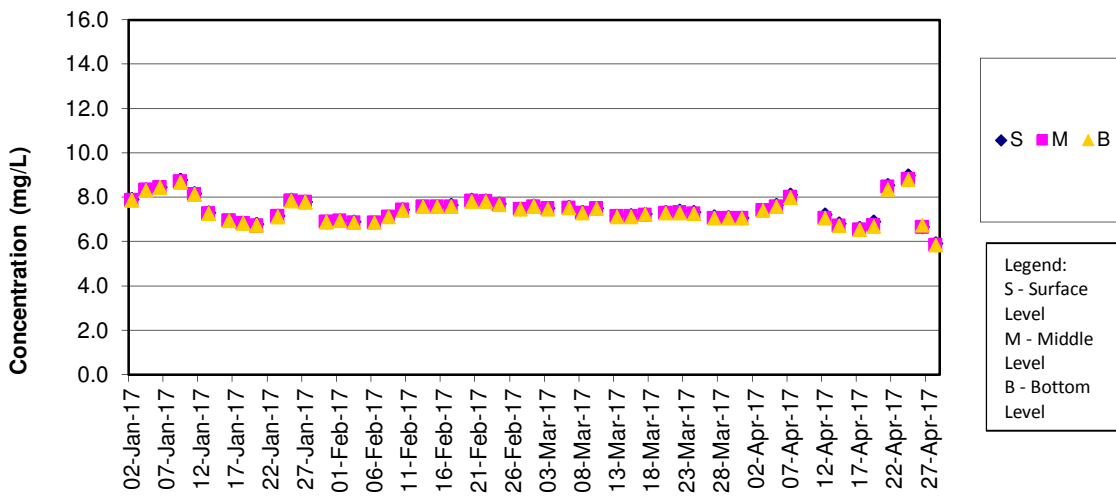
DO Concentrations at Station SR10A (Mid Ebb)



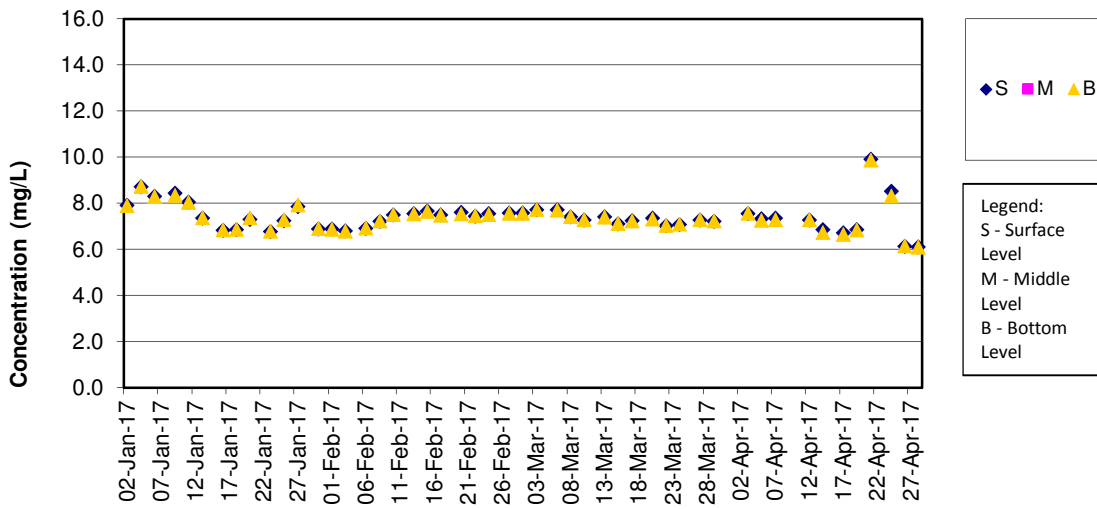
Remark:

1) The water quality monitoring (WQM) on 31 March 2017 during mid-ebb tide was cancelled for safety reason as the thunderstorm signal was hoisted by Hong Kong Observatory and lightning was recorded at the WQM stations.

DO Concentrations at Station SR10A (Mid Flood)



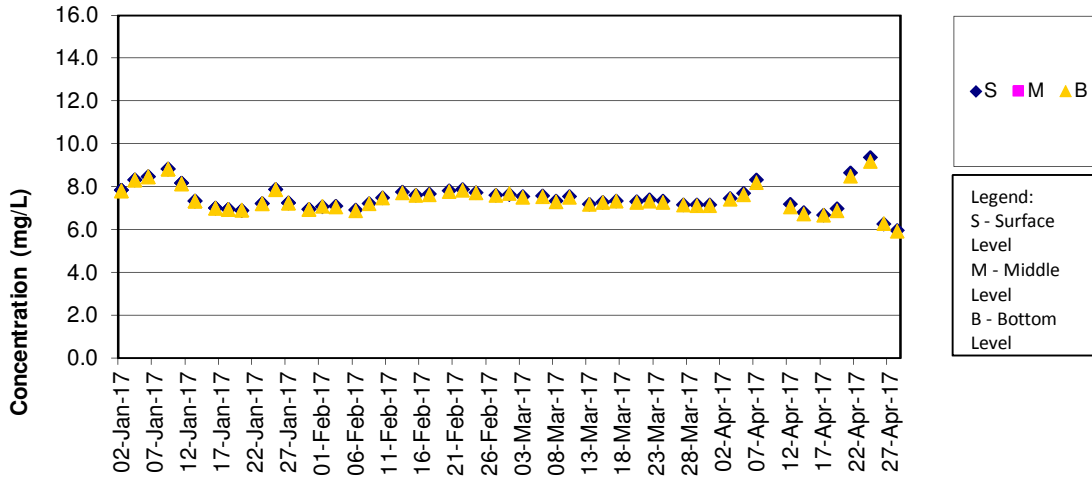
DO Concentrations at Station SR10B (Mid Ebb)



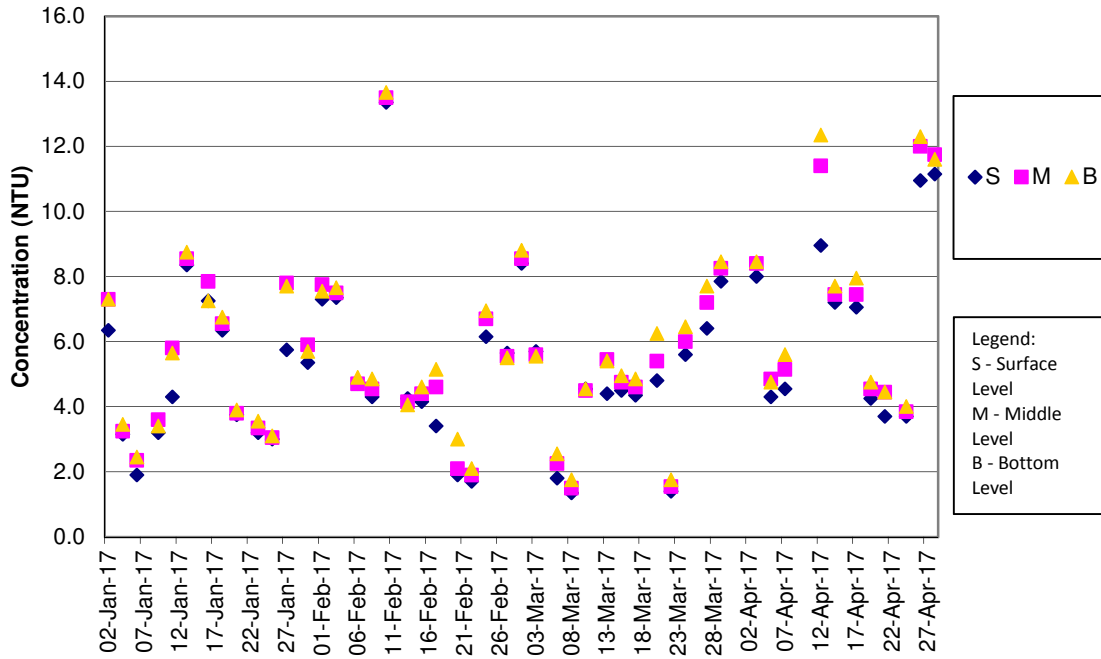
Remark:

1) The water quality monitoring (WQM) on 31 March 2017 during mid-ebb tide was cancelled for safety reason as the thunderstorm signal was hoisted by Hong Kong Observatory and lightning was recorded at the WQM stations.

DO Concentrations at Station SR10B (Mid Flood)



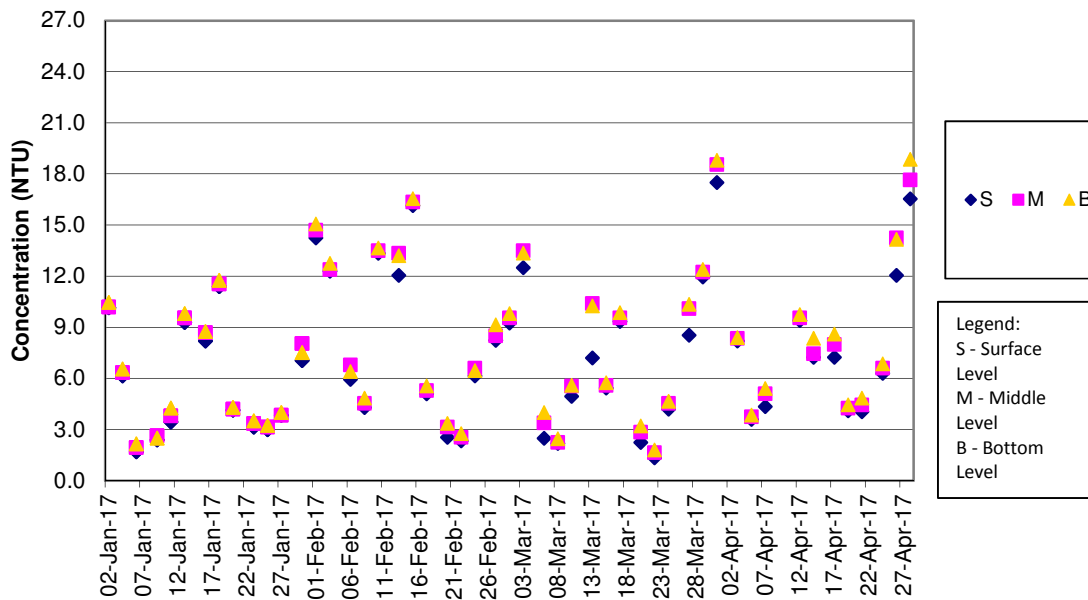
Turbidity Concentrations at Station CS2 (Mid Ebb)



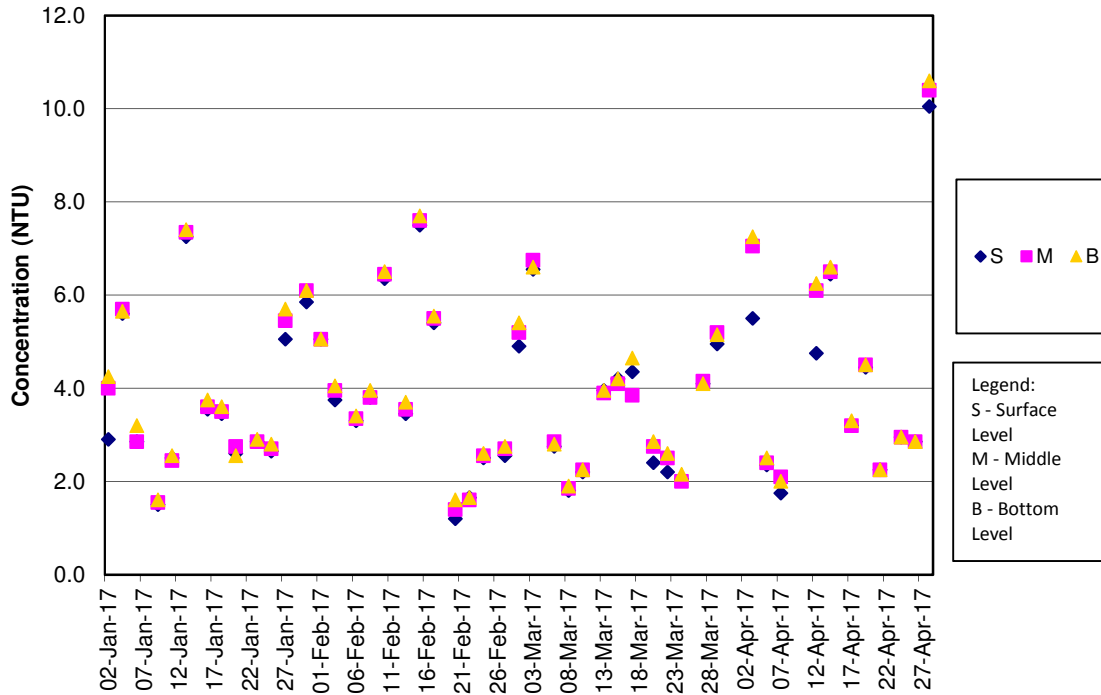
Remark:

1) The water quality monitoring (WQM) on 31 March 2017 during mid-ebb tide was cancelled for safety reason as the thunderstorm signal was hoisted by Hong Kong Observatory and lightning was recorded at the WQM stations.

Turbidity Concentrations at Station CS2 (Mid Flood)



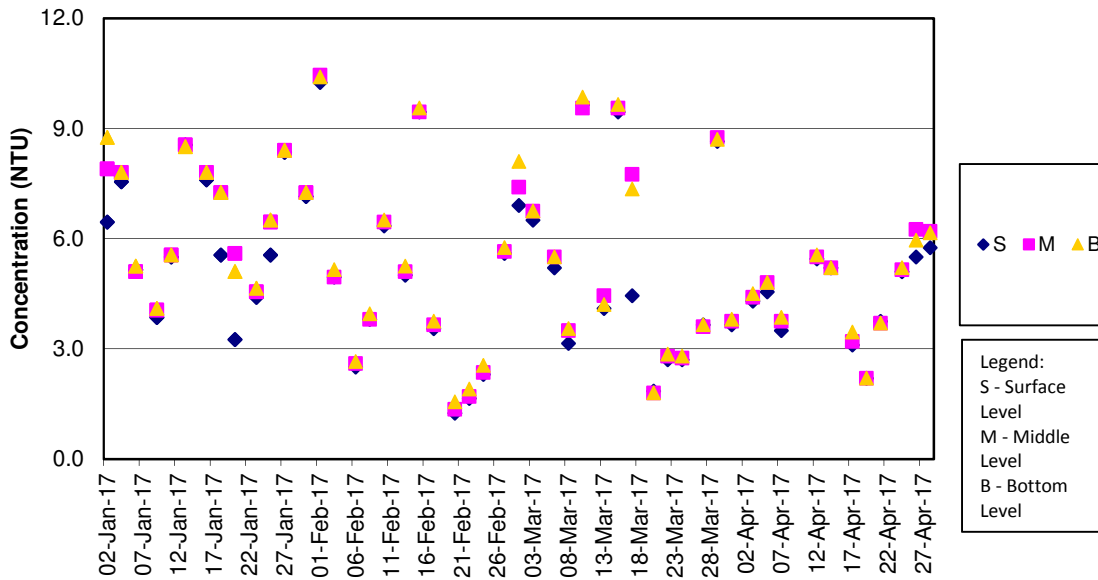
Turbidity Concentrations at Station CS(Mf)5 (Mid Ebb)



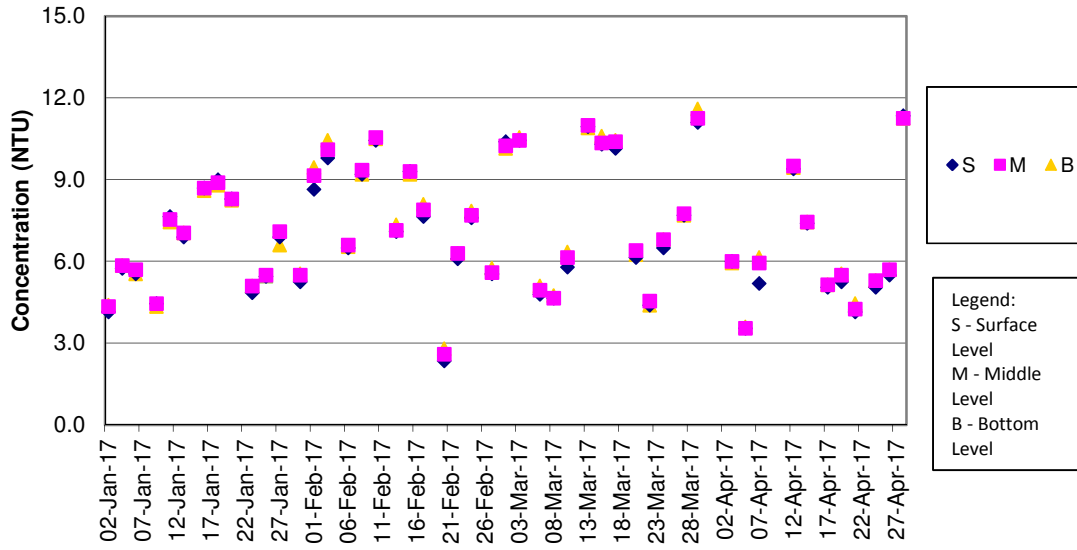
Remark:

1) The water quality monitoring (WQM) on 31 March 2017 during mid-ebb tide was cancelled for safety reason as the thunderstorm signal was hoisted by Hong Kong Observatory and lightning was recorded at the WQM stations.

Turbidity Concentrations at Station CS(Mf)5 (Mid Flood)



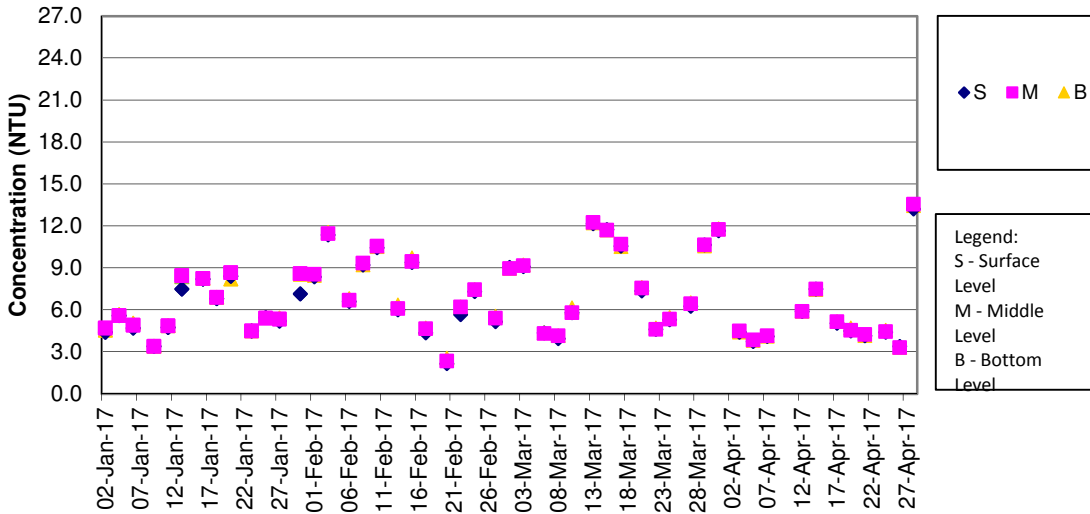
Turbidity Concentrations at Station IS5 (Mid Ebb)



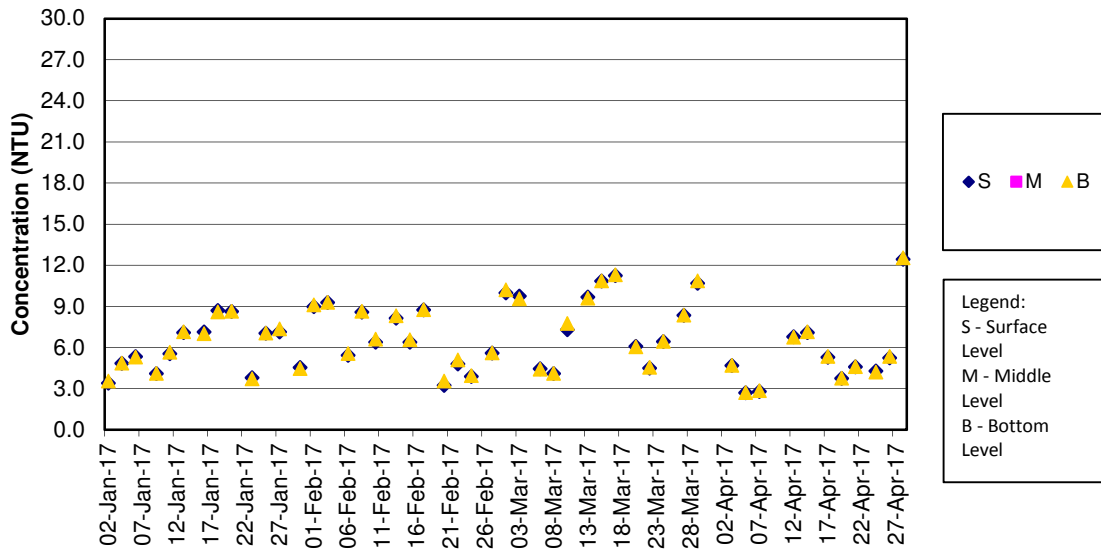
Remark:

1) The water quality monitoring (WQM) on 31 March 2017 during mid-ebb tide was cancelled for safety reason as the thunderstorm signal was hoisted by Hong Kong Observatory and lightning was recorded at the WQM stations.

Turbidity Concentrations at Station IS5 (Mid Flood)



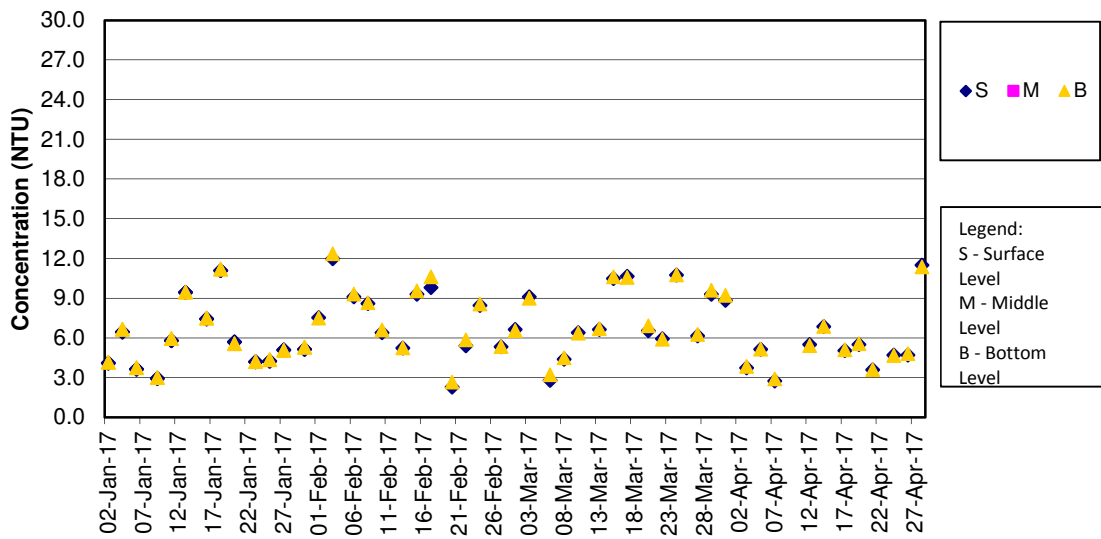
Turbidity Concentrations at Station IS(Mf)6 (Mid Ebb)



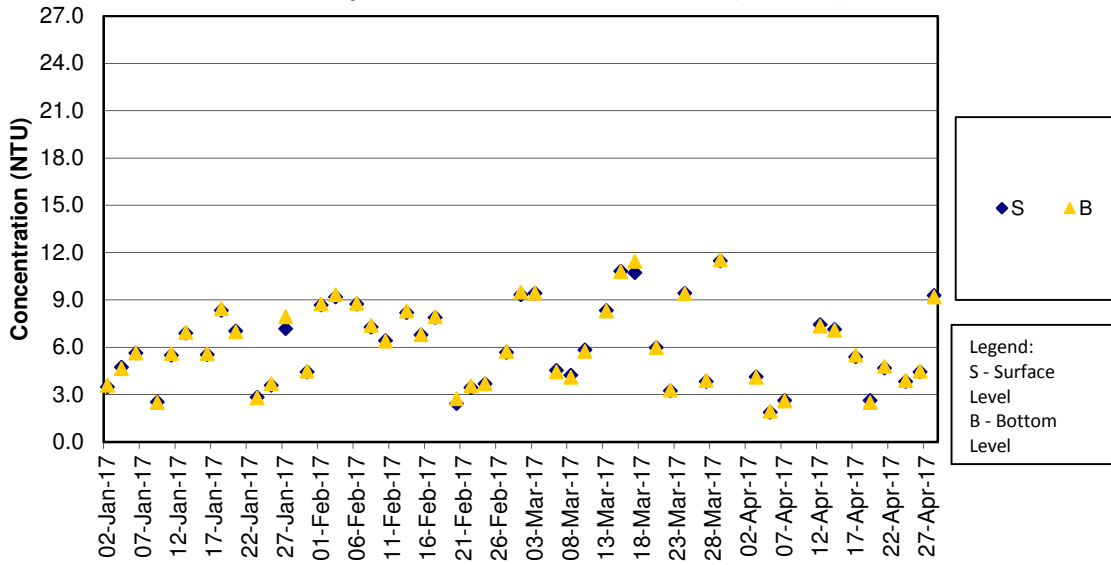
Remark:

1) The water quality monitoring (WQM) on 31 March 2017 during mid-ebb tide was cancelled for safety reason as the thunderstorm signal was hoisted by Hong Kong Observatory and lightning was recorded at the WQM stations.

Turbidity Concentrations at Station IS(Mf)6 (Mid Flood)



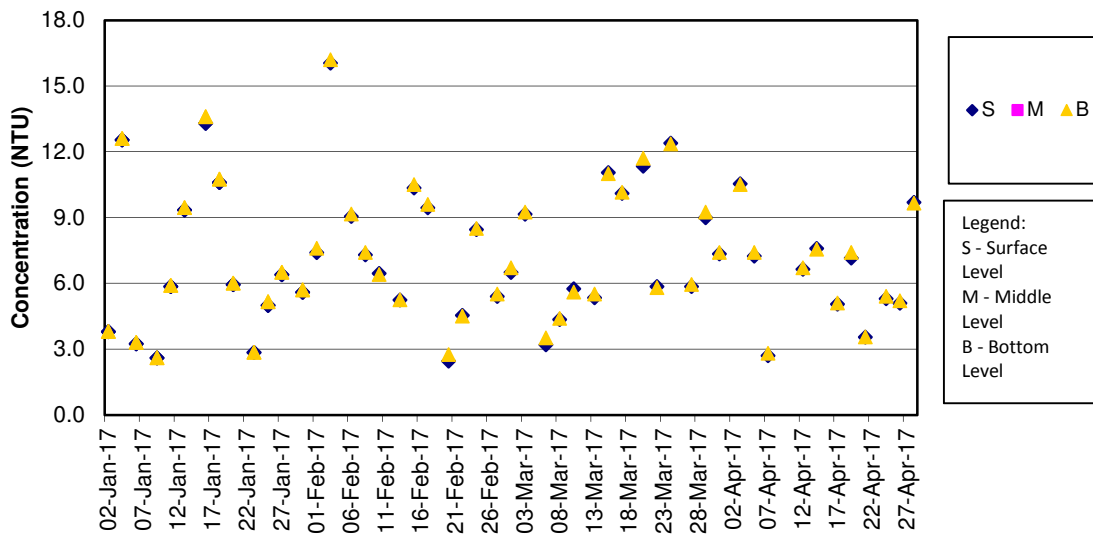
Turbidity Concentrations at Station IS7 (Mid Ebb)



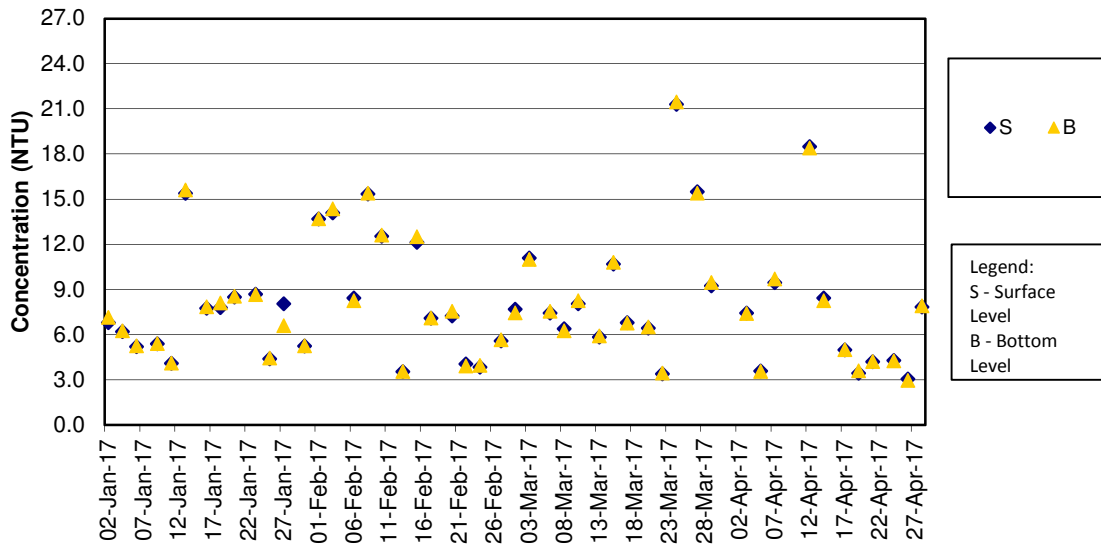
Remark:

1) The water quality monitoring (WQM) on 31 March 2017 during mid-ebb tide was cancelled for safety reason as the thunderstorm signal was hoisted by Hong Kong Observatory and lightning was recorded at the WQM stations.

Turbidity Concentrations at Station IS7 (Mid Flood)



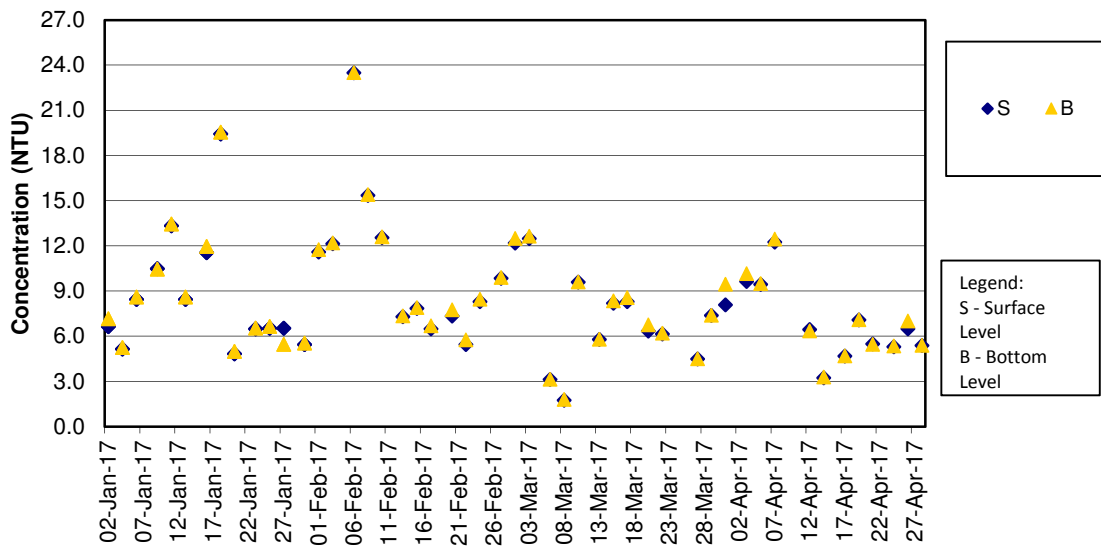
Turbidity Concentrations at Station IS8 (Mid Ebb)



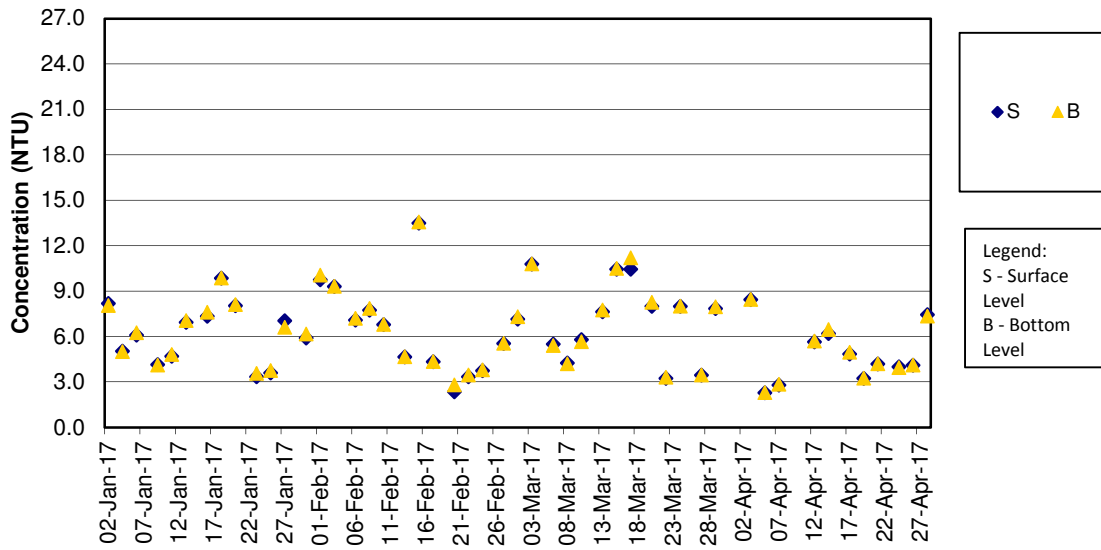
Remark:

1) The water quality monitoring (WQM) on 31 March 2017 during mid-ebb tide was cancelled for safety reason as the thunderstorm signal was hoisted by Hong Kong Observatory and lightning was recorded at the WQM stations.

Turbidity Concentrations at Station IS8 (Mid Flood)



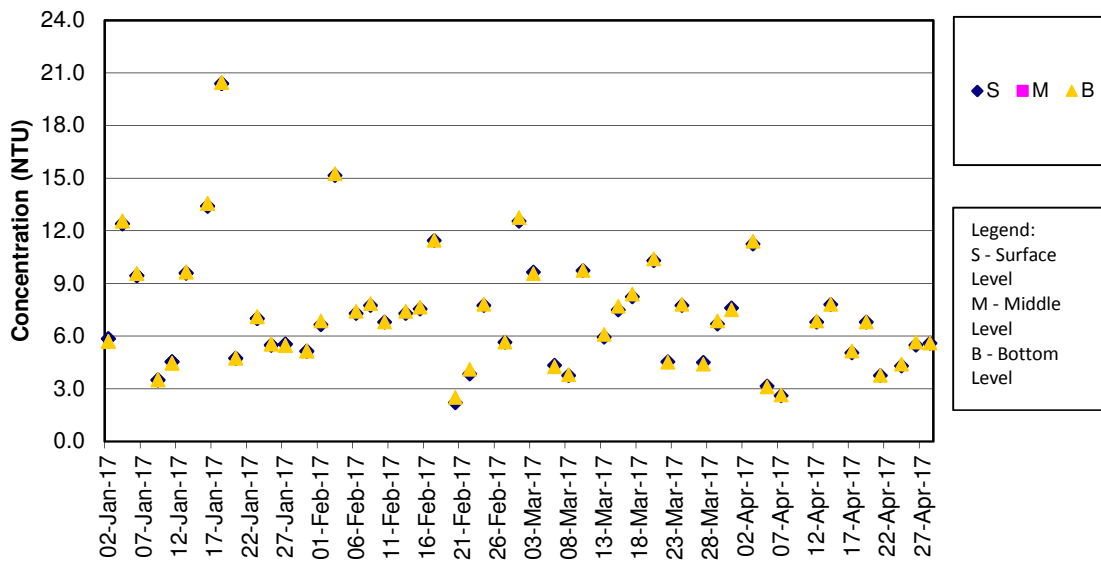
Turbidity Concentrations at Station IS(Mf)9 (Mid Ebb)



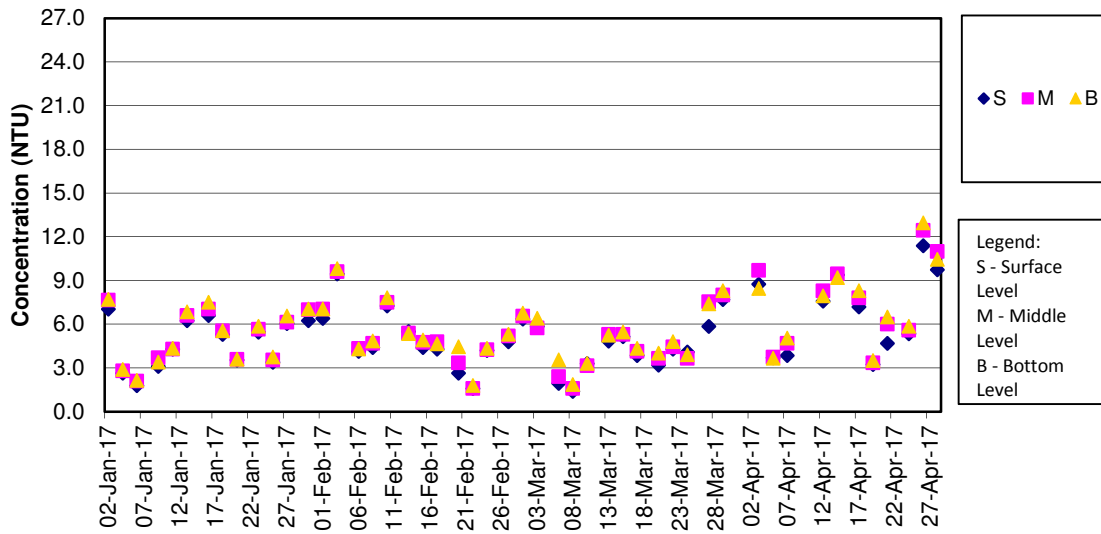
Remark:

1) The water quality monitoring (WQM) on 31 March 2017 during mid-ebb tide was cancelled for safety reason as the thunderstorm signal was hoisted by Hong Kong Observatory and lightning was recorded at the WQM stations.

Turbidity Concentrations at Station IS(Mf)9 (Mid Flood)



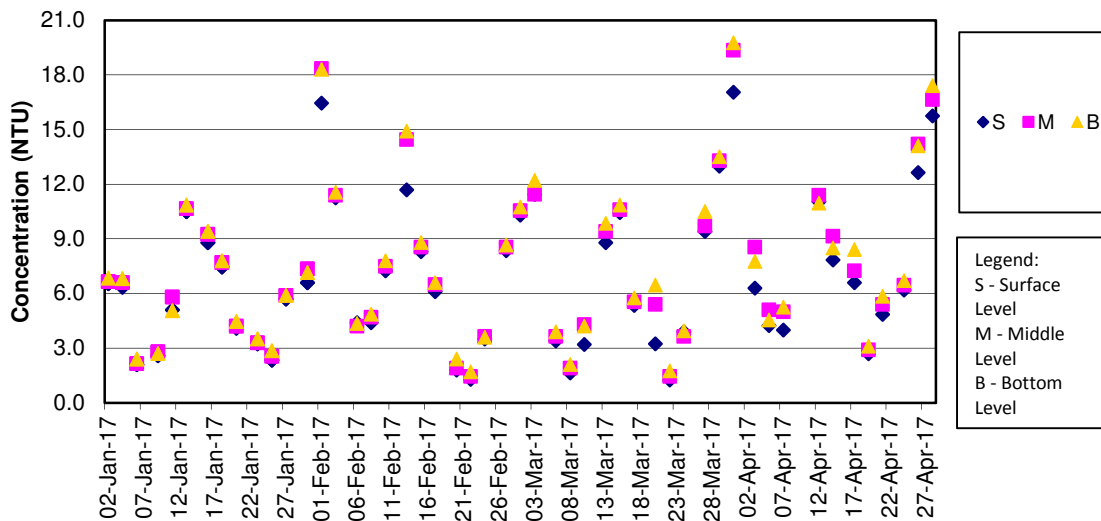
Turbidity Concentrations at Station IS10 / IS10(N) (Mid Ebb)



Remarks:

- 1) The previously granted Vessel's Entry Permit for accessing station IS10 (Coordinate: 812577E, 820670N) were expired on 31 December 2016. During the permit renewing process, the water quality monitoring location was shifted to IS10(N) (Coordinate: 813060E, 820540N) on 2, 4 and 6 Jan 2017 temporarily. The permit has been granted by Marine Department on 6 Jan 2017. Thus, the impact water quality monitoring works at original monitoring location of IS10 has been resumed since 9 Jan 2017.
- 2) The water quality monitoring (WQM) on 31 March 2017 during mid-ebb tide was cancelled for safety reason as the thunderstorm signal was hoisted by Hong Kong Observatory and lightning was recorded at the WQM stations.

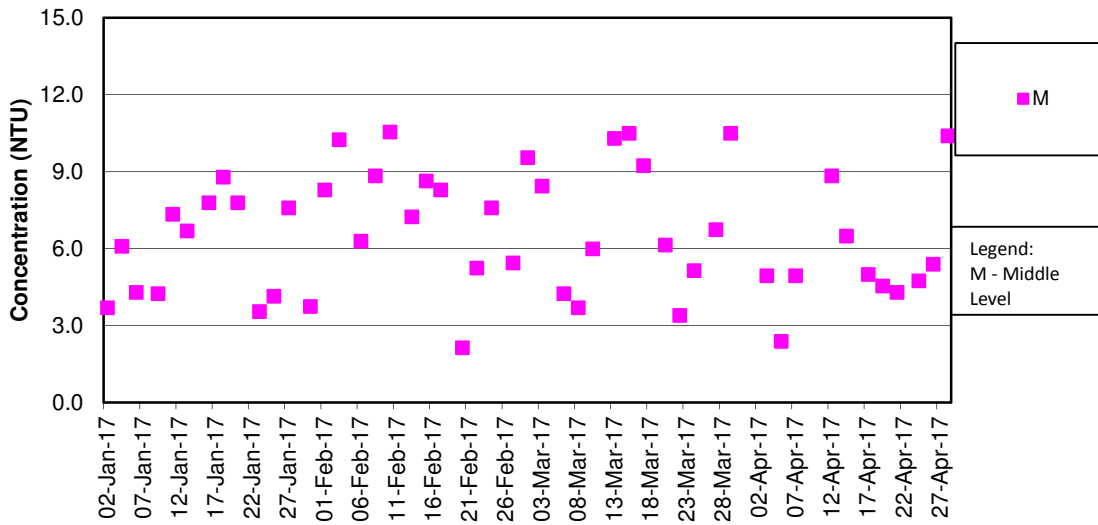
Turbidity Concentrations at Station IS10 / IS10(N) (Mid Flood)



Remark:

- 1) The previously granted Vessel's Entry Permit for accessing stations IS10 (Coordinate: 812577E, 820670N) were expired on 31 December 2016. During the permit renewing process, the water quality monitoring location was shifted to IS10(N) (Coordinate: 813060E, 820540N) on 2, 4 and 6 Jan 2017 temporarily. The permit has been granted by Marine Department on 6 Jan 2017. Thus, the impact water quality monitoring works at original monitoring location of IS10 has been resumed since 9 Jan 2017.

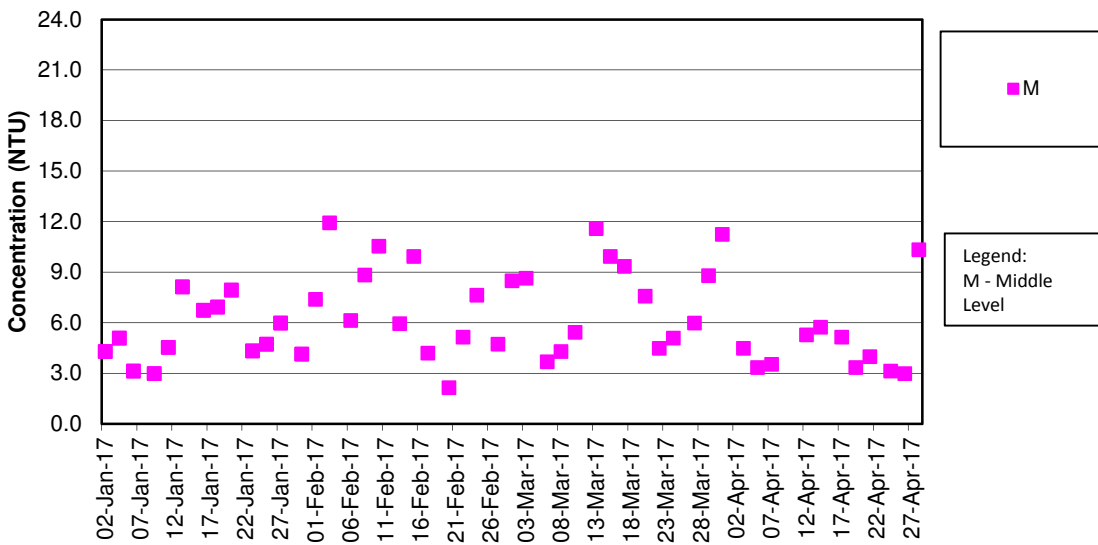
Turbidity Concentrations at Station SR3 (Mid Ebb)



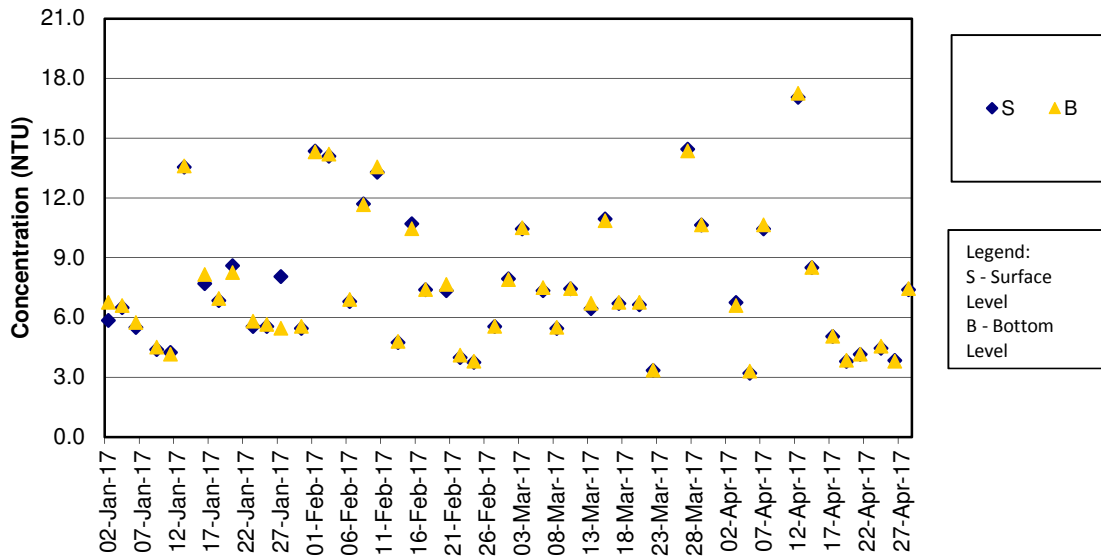
Remark:

1) The water quality monitoring (WQM) on 31 March 2017 during mid-ebb tide was cancelled for safety reason as the thunderstorm signal was hoisted by Hong Kong Observatory and lightning was recorded at the WQM stations.

Turbidity Concentrations at Station SR3 (Mid Flood)



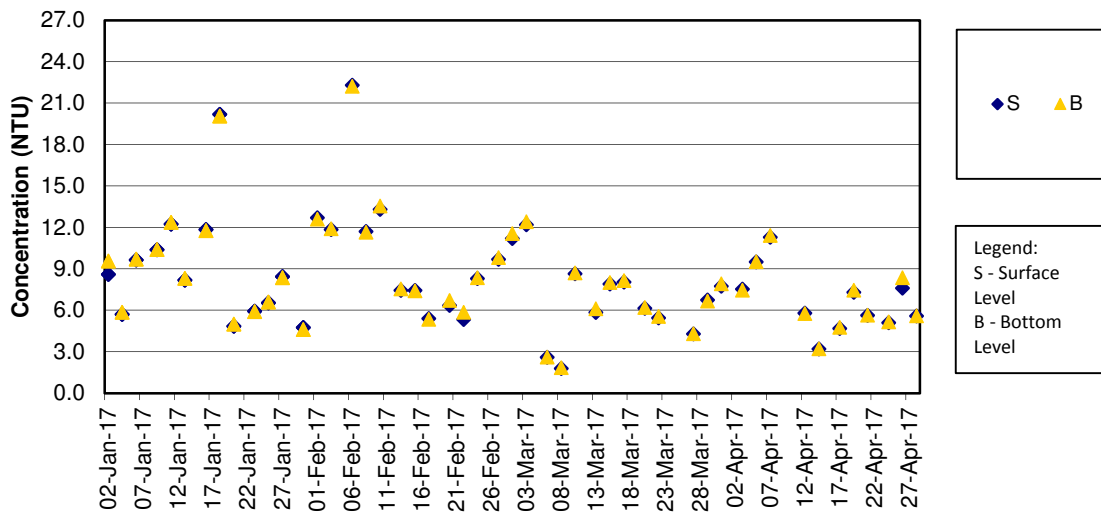
Turbidity Concentrations at Station SR4 (Mid Ebb)



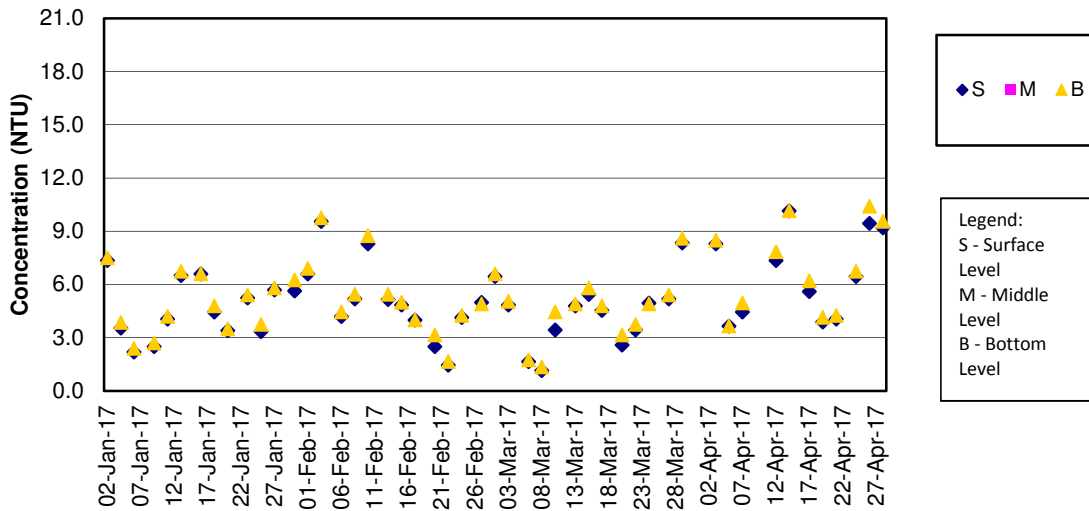
Remark:

1) The water quality monitoring (WQM) on 31 March 2017 during mid-ebb tide was cancelled for safety reason as the thunderstorm signal was hoisted by Hong Kong Observatory and lightning was recorded at the WQM stations.

Turbidity Concentrations at Station SR4 (Mid Flood)



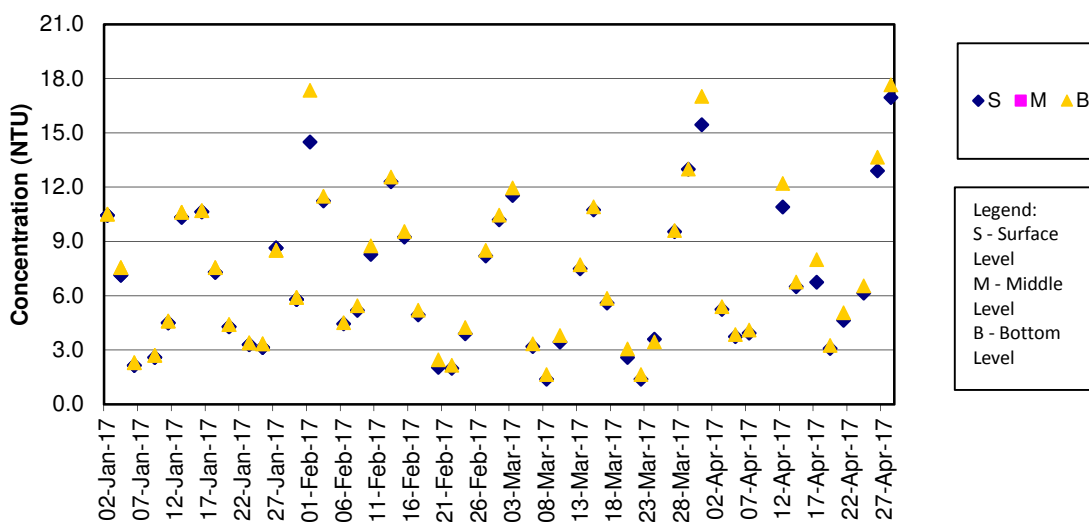
Turbidity Concentrations at Station SR5 / SR5 (N) (Mid Ebb)



Remarks:

- 1) The previously granted Vessel's Entry Permit for accessing station SR5 (811489E, 820455N) were expired on 31 Dec 2016. During the permit renewing process, the water quality monitoring location was shifted to SR5(N) (Coordinate: 811430E, 820978N) on 2, 4 and 6 January 2017 temporarily. The permit has been granted by Marine Department on 6 Jan 2017. Thus, the impact water quality monitoring works at original monitoring location of SR5 has been resumed since 9 Jan 2017.
- 2) The water quality monitoring (WQM) on 31 March 2017 during mid-ebb tide was cancelled for safety reason as the thunderstorm signal was hoisted by Hong Kong Observatory and lightning was recorded at the WQM stations.

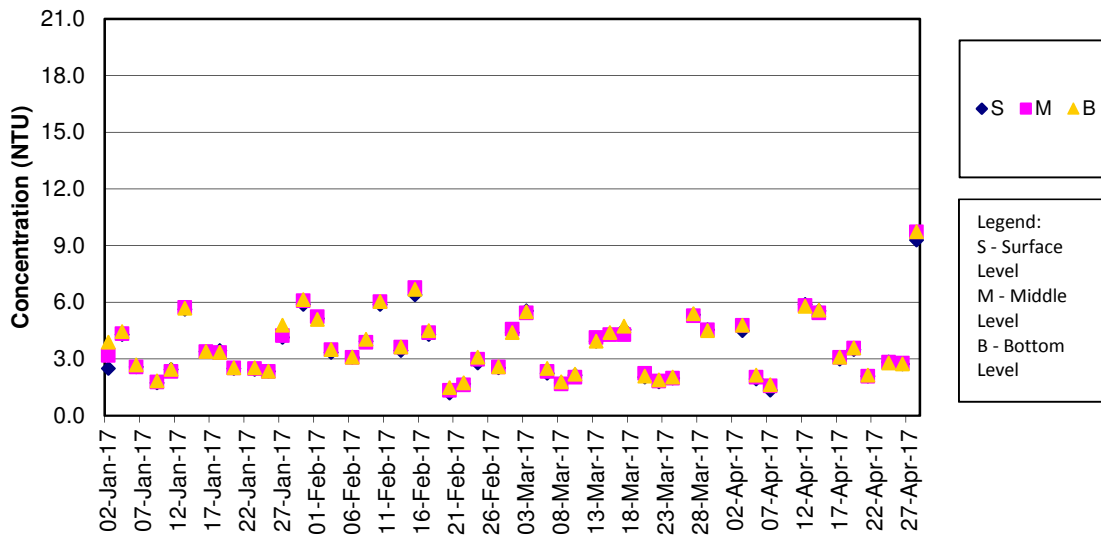
Turbidity Concentrations at Station SR5 / SR5 (N) (Mid Flood)



Remark:

- 1) The previously granted Vessel's Entry Permit for accessing station SR5 (811489E, 820455N) were expired on 31 Dec 2016. During the permit renewing process, the water quality monitoring location was shifted to SR5(N) (Coordinate: 811430E, 820978N) on 2, 4 and 6 January 2017 temporarily. The permit has been granted by Marine Department on 6 Jan 2017. Thus, the impact water quality monitoring works at original monitoring location of SR5 has been resumed since 9 Jan 2017.

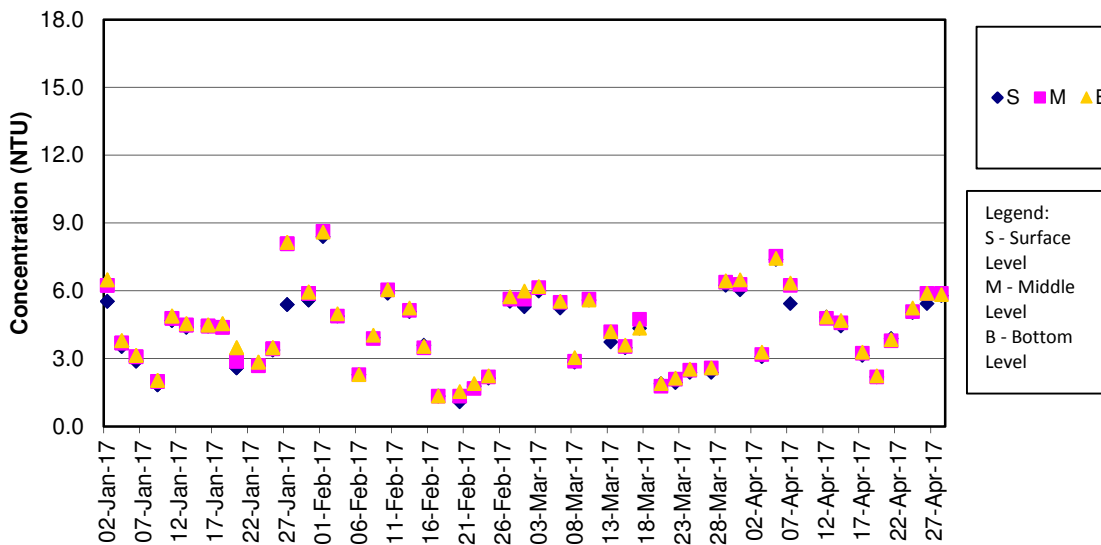
Turbidity Concentrations at Station SR10A (Mid Ebb)



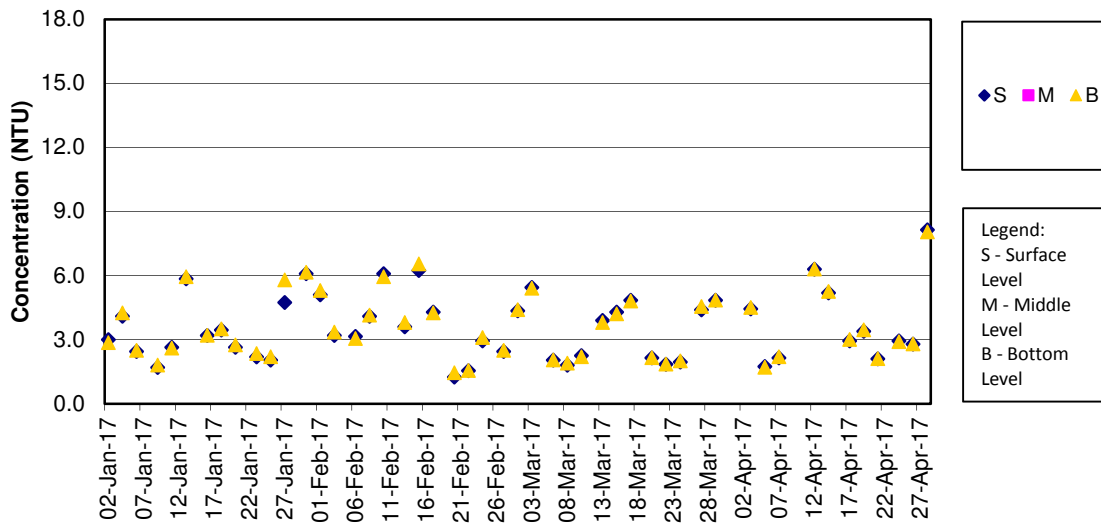
Remark:

1) The water quality monitoring (WQM) on 31 March 2017 during mid-ebb tide was cancelled for safety reason as the thunderstorm signal was hoisted by Hong Kong Observatory and lightning was recorded at the WQM stations.

Turbidity Concentrations at Station SR10A (Mid Flood)



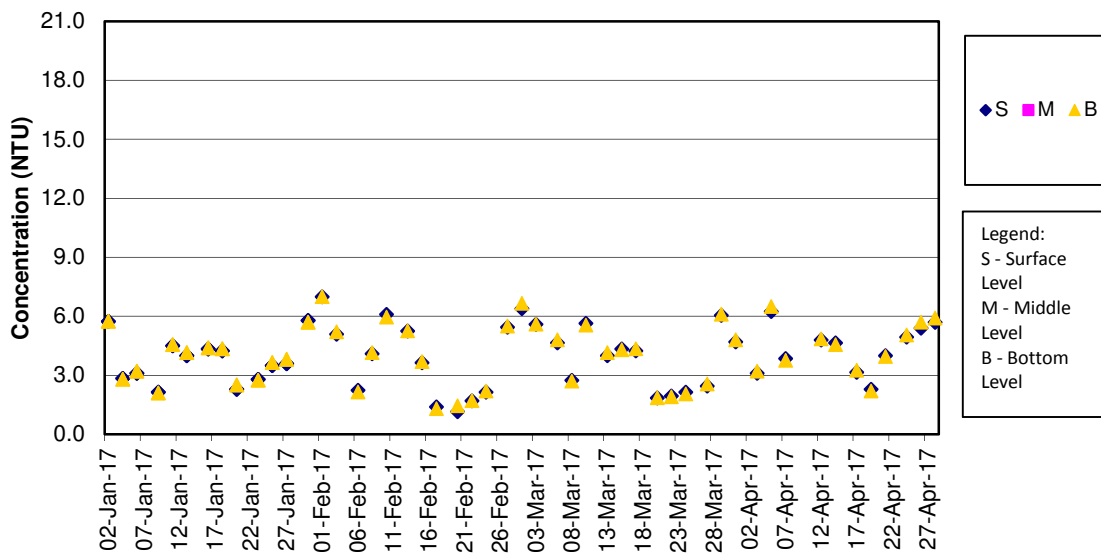
Turbidity Concentrations at Station SR10B (Mid Ebb)



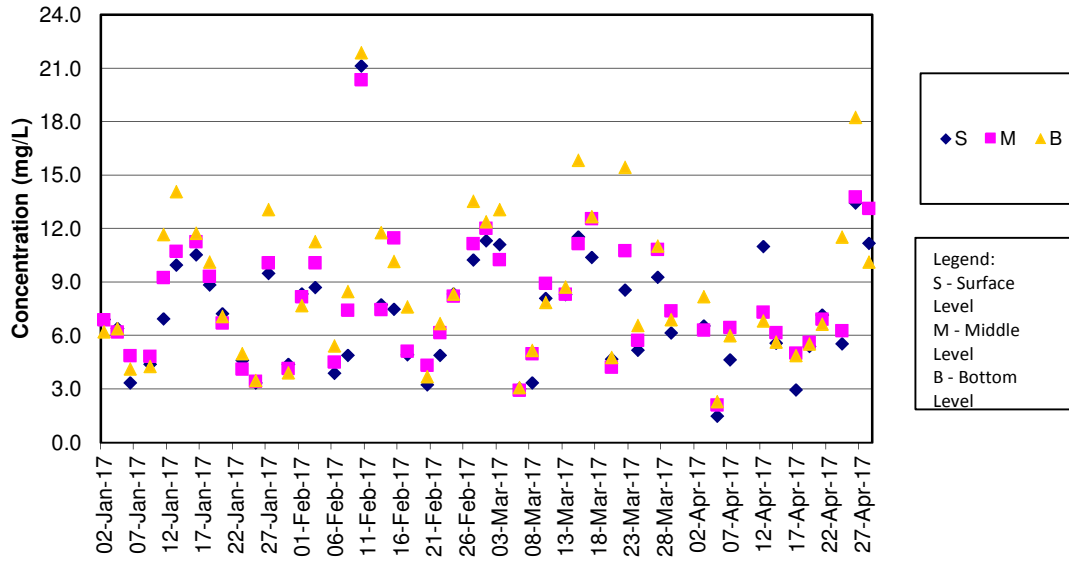
Remark:

1) The water quality monitoring (WQM) on 31 March 2017 during mid-ebb tide was cancelled for safety reason as the thunderstorm signal was hoisted by Hong Kong Observatory and lightning was recorded at the WQM stations.

Turbidity Concentrations at Station SR10B (Mid Flood)



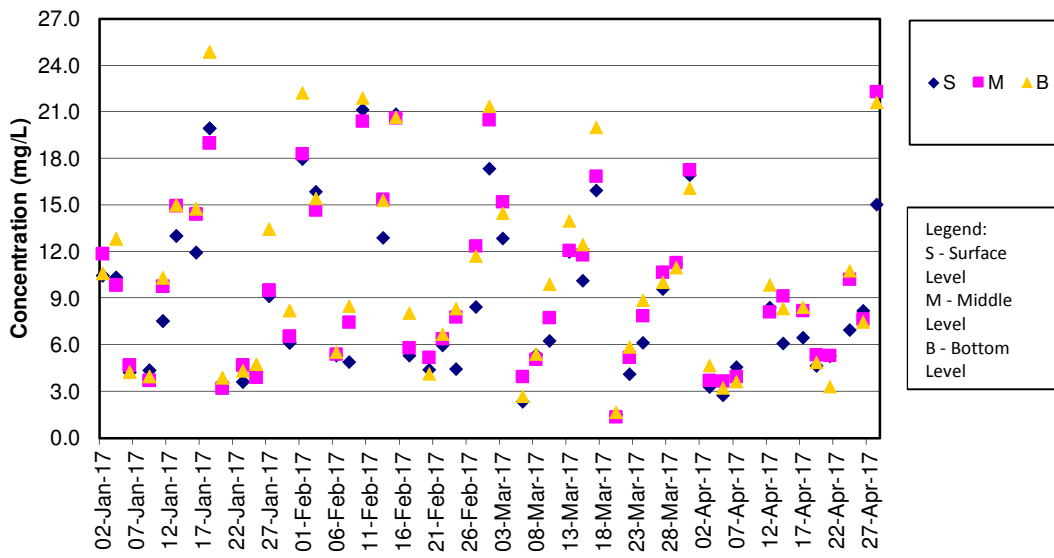
SS Concentrations at Station CS2 (Mid Ebb)



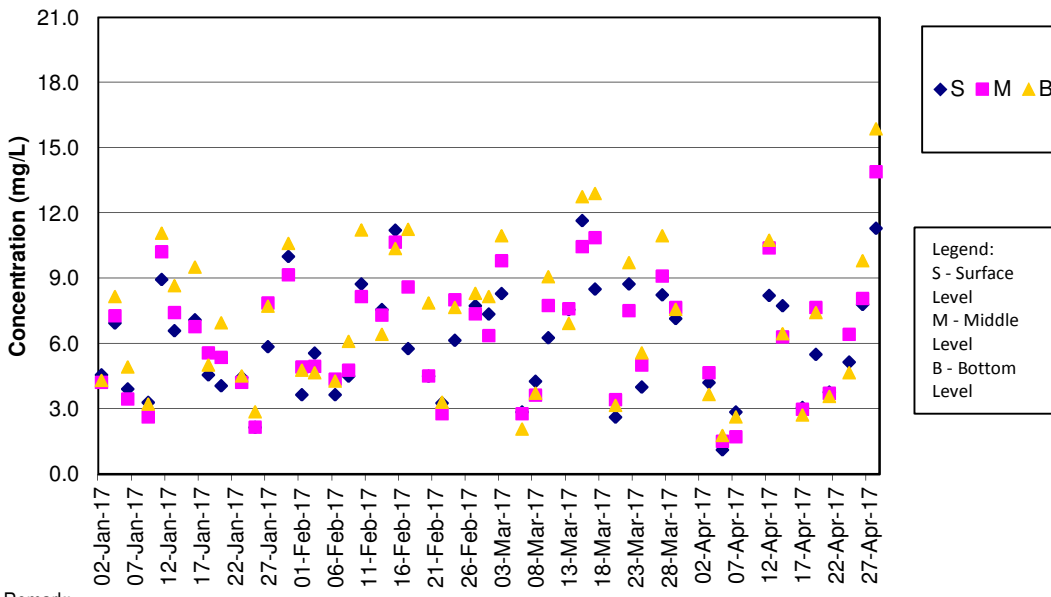
Remark:

1) The water quality monitoring (WQM) on 31 March 2017 during mid-ebb tide was cancelled for safety reason as the thunderstorm signal was hoisted by Hong Kong Observatory and lightning was recorded at the WQM stations.

SS Concentrations at Station CS2 (Mid Flood)



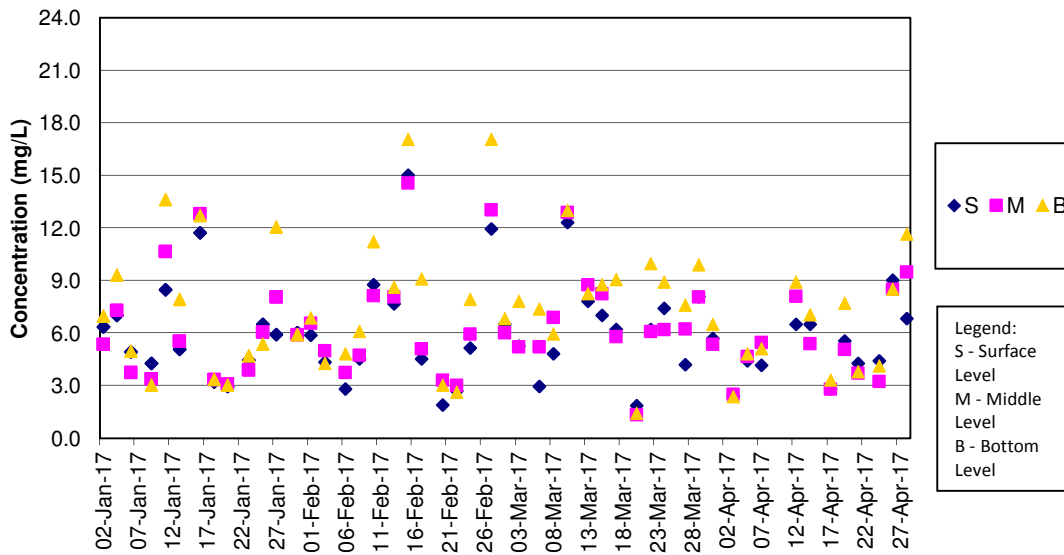
SS Concentrations at Station CS(Mf)5 (Mid Ebb)



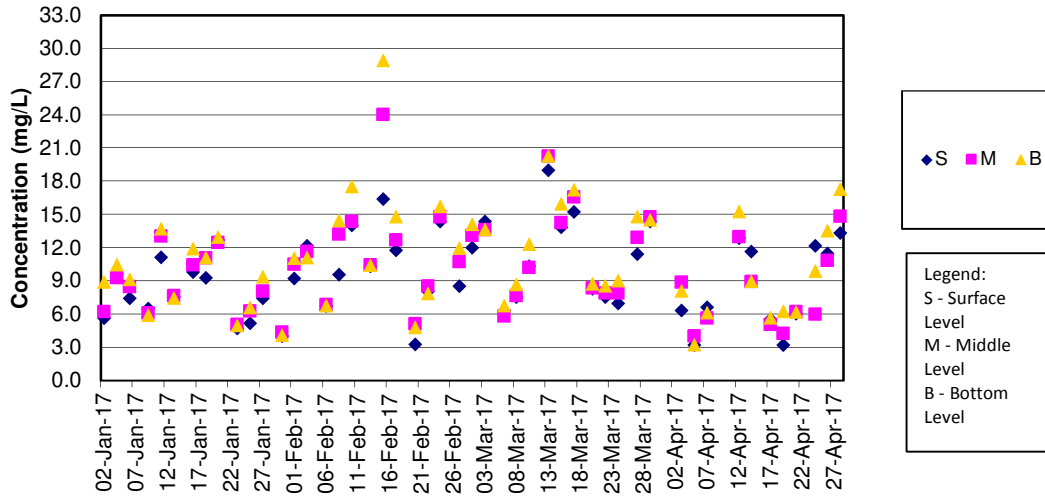
Remark:

1) The water quality monitoring (WQM) on 31 March 2017 during mid-ebb tide was cancelled for safety reason as the thunderstorm signal was hoisted by Hong Kong Observatory and lightning was recorded at the WQM stations.

SS Concentrations at Station CS(Mf)5 (Mid Flood)



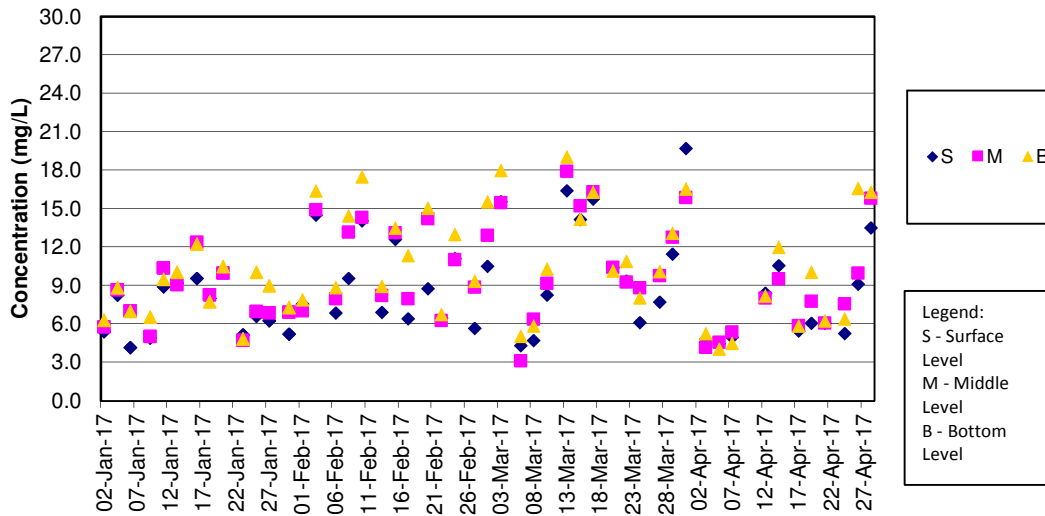
SS Concentrations at Station IS5 (Mid Ebb)



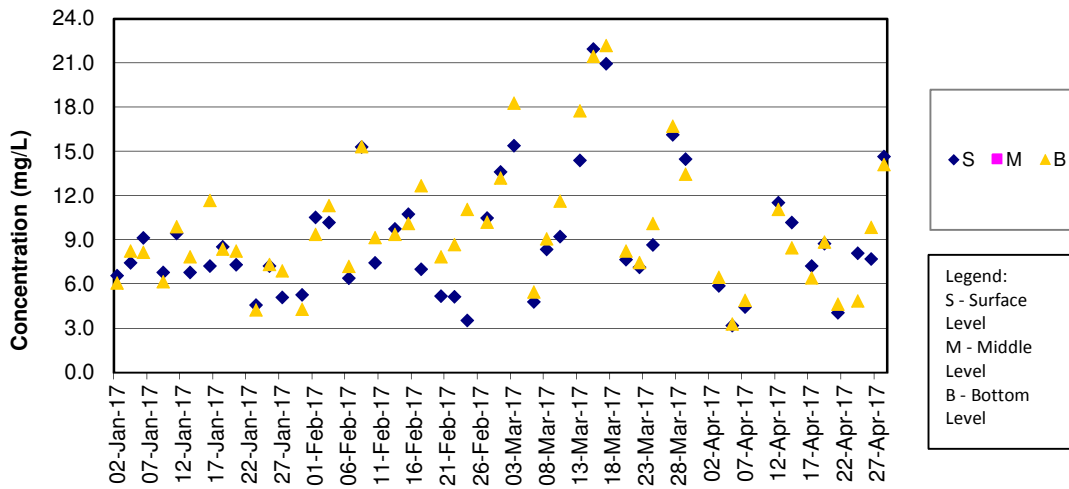
Remark:

1) The water quality monitoring (WQM) on 31 March 2017 during mid-ebb tide was cancelled for safety reason as the thunderstorm signal was hoisted by Hong Kong Observatory and lightning was recorded at the WQM stations.

SS Concentrations at Station IS5 (Mid Flood)



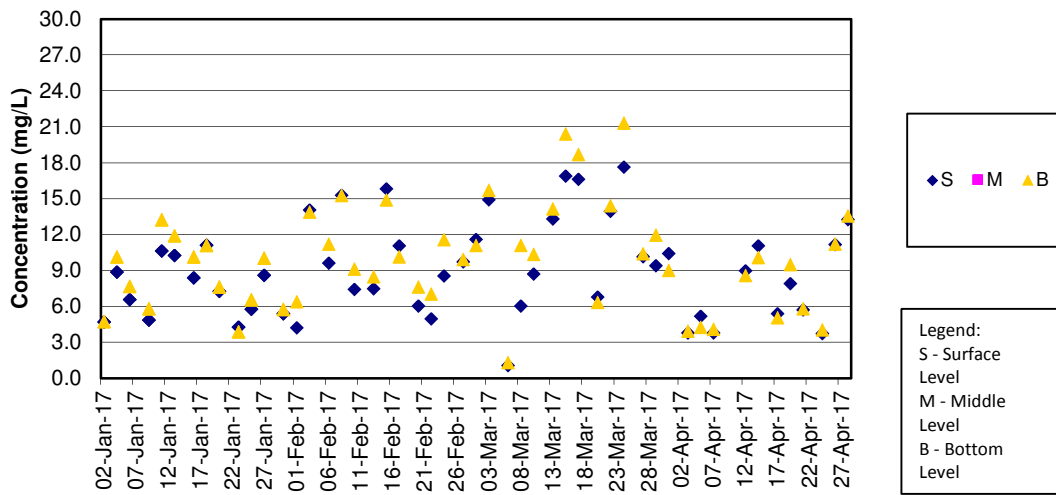
SS Concentrations at Station IS(Mf)6 (Mid Ebb)



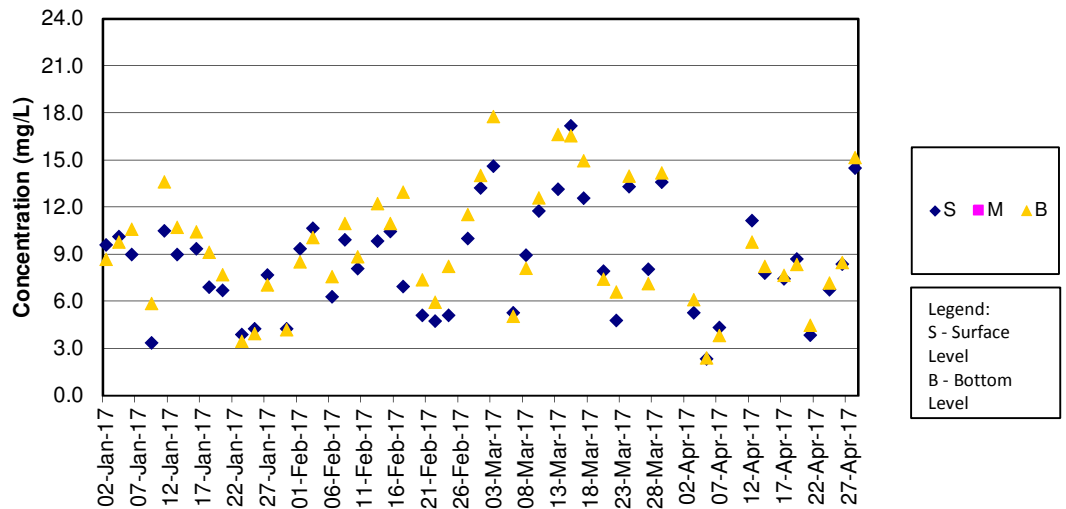
Remark:

1) The water quality monitoring (WQM) on 31 March 2017 during mid-ebb tide was cancelled for safety reason as the thunderstorm signal was hoisted by Hong Kong Observatory and lightning was recorded at the WQM stations.

SS Concentrations at Station IS(Mf)6 (Mid Flood)



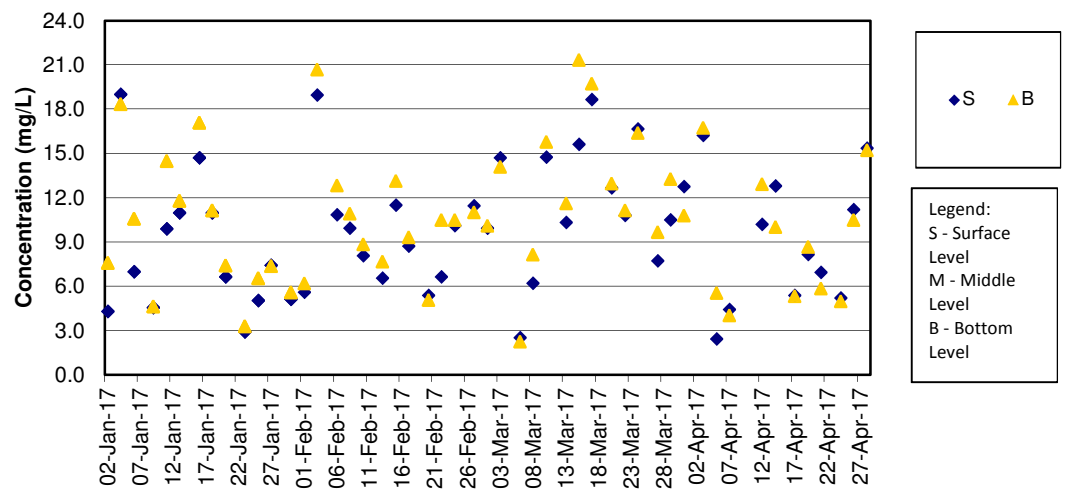
SS Concentrations at Station IS7 (Mid Ebb)



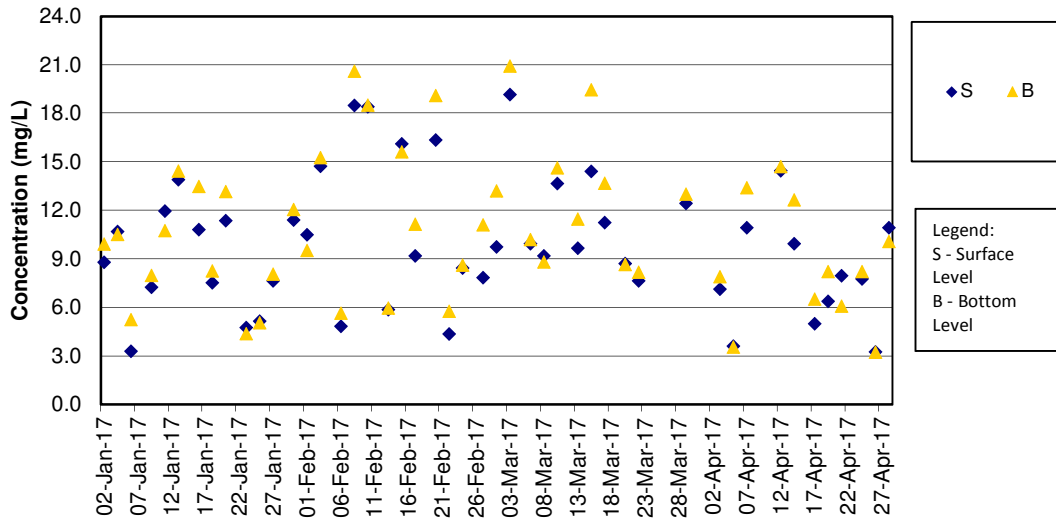
Remark:

1) The water quality monitoring (WQM) on 31 March 2017 during mid-ebb tide was cancelled for safety reason as the thunderstorm signal was hoisted by Hong Kong Observatory and lightning was recorded at the WQM stations.

SS Concentrations at Station IS7 (Mid Flood)



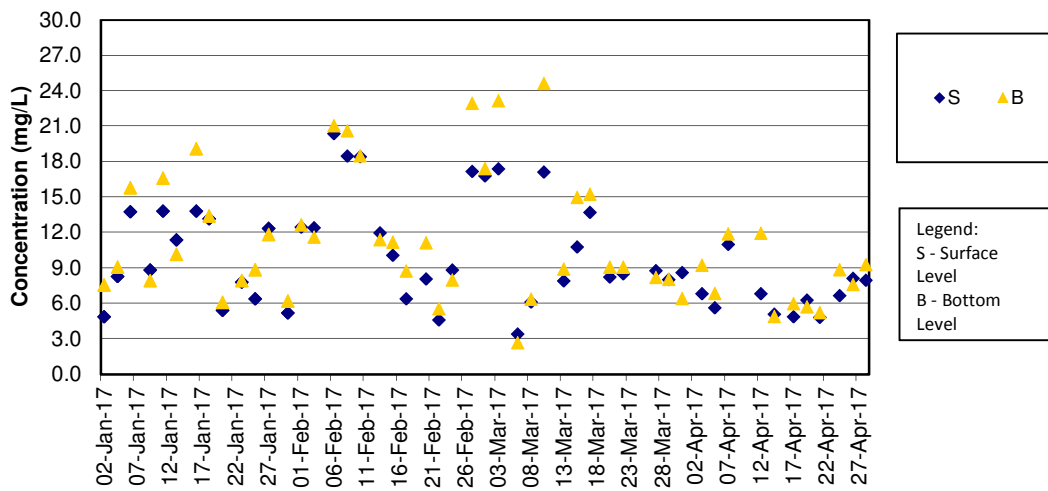
SS Concentrations at Station IS8 (Mid Ebb)



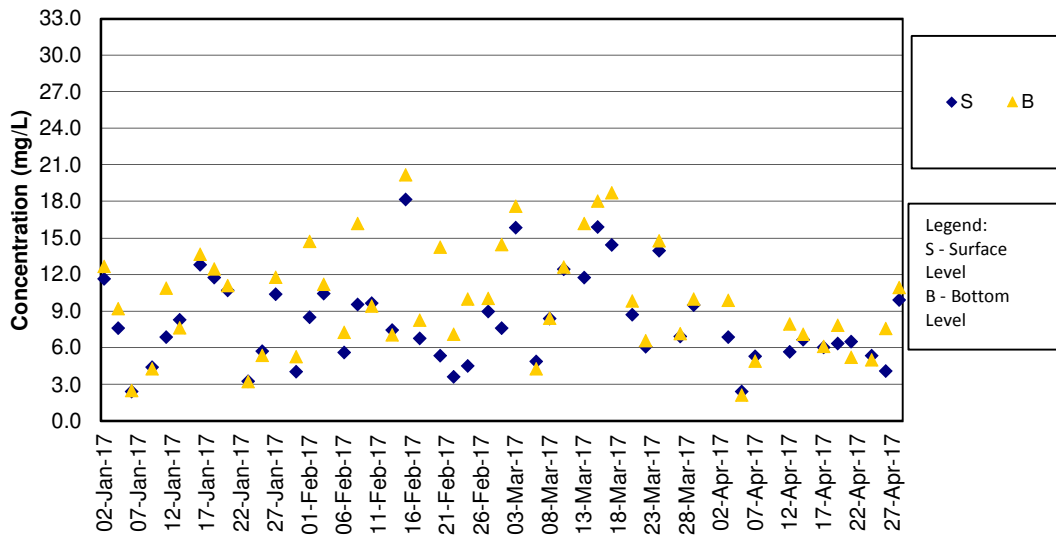
Remark:

1) The water quality monitoring (WQM) on 31 March 2017 during mid-ebb tide was cancelled for safety reason as the thunderstorm signal was hoisted by Hong Kong Observatory and lightning was recorded at the WQM stations.

SS Concentrations at Station IS8 (Mid Flood)



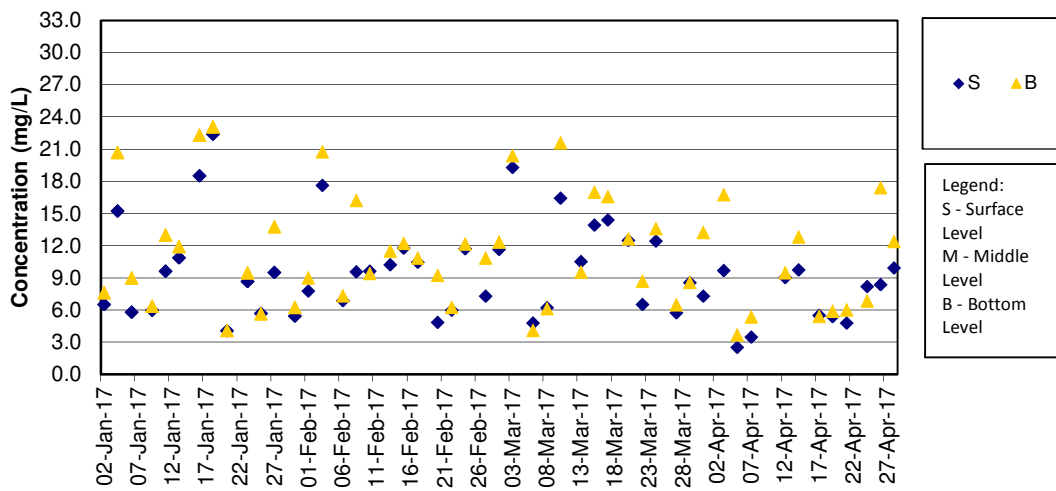
SS Concentrations at Station IS(Mf)9 (Mid Ebb)



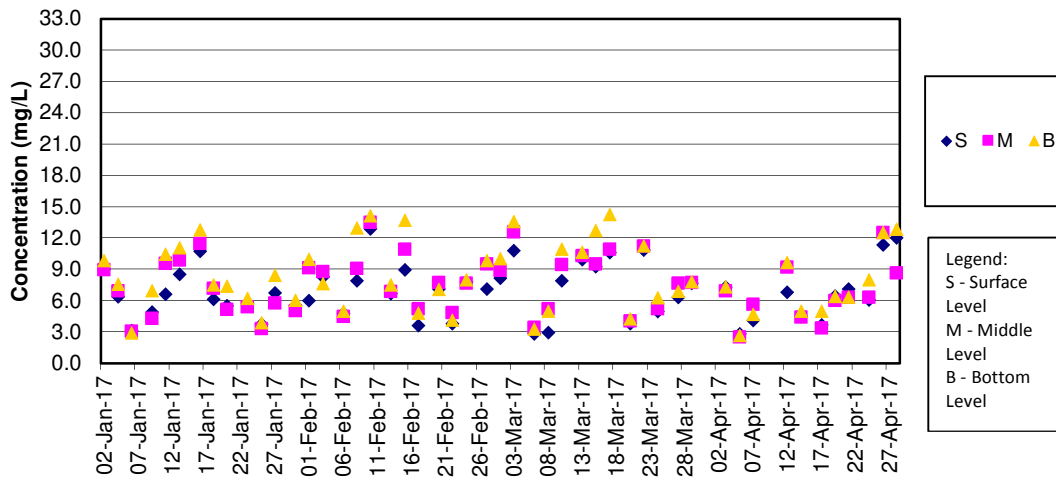
Remark:

1) The water quality monitoring (WQM) on 31 March 2017 during mid-ebb tide was cancelled for safety reason as the thunderstorm signal was hoisted by Hong Kong Observatory and lightning was recorded at the WQM stations.

SS Concentrations at Station IS(Mf)9 (Mid Flood)



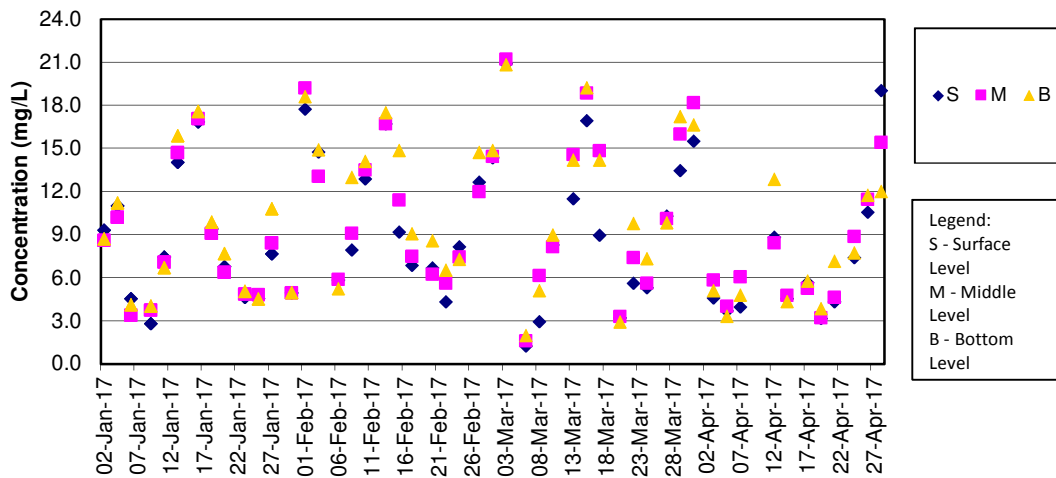
SS Concentrations at Station IS10 / IS10(N) (Mid Ebb)



Remarks:

- 1) The previously granted Vessel's Entry Permit for accessing station IS10 (Coordinate: 812577E, 820670N) were expired on 31 December 2016. During the permit renewing process, the water quality monitoring location was shifted to IS10(N) (Coordinate: 813060E, 820540N) on 2, 4 and 6 Jan 2017 temporarily. The permit has been granted by Marine Department on 6 Jan 2017. Thus, the impact water quality monitoring works at original monitoring location of IS10 has been resumed since 9 Jan 2017.
- 2) The water quality monitoring (WQM) on 31 March 2017 during mid-ebb tide was cancelled for safety reason as the thunderstorm signal was hoisted by Hong Kong Observatory and lightning was recorded at the WQM stations.

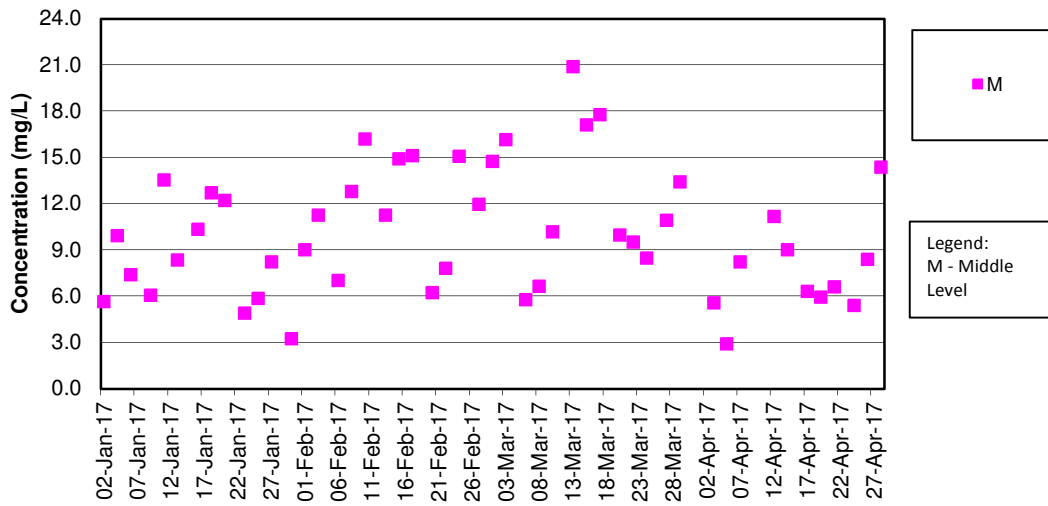
SS Concentrations at Station IS10 / IS10(N) (Mid Flood)



Remark:

- 1) The previously granted Vessel's Entry Permit for accessing station IS10 (Coordinate: 812577E, 820670N) were expired on 31 December 2016. During the permit renewing process, the water quality monitoring location was shifted to IS10(N) (Coordinate: 813060E, 820540N) on 2, 4 and 6 Jan 2017 temporarily. The permit has been granted by Marine Department on 6 Jan 2017. Thus, the impact water quality monitoring works at original monitoring location of IS10 has been resumed since 9 Jan 2017.

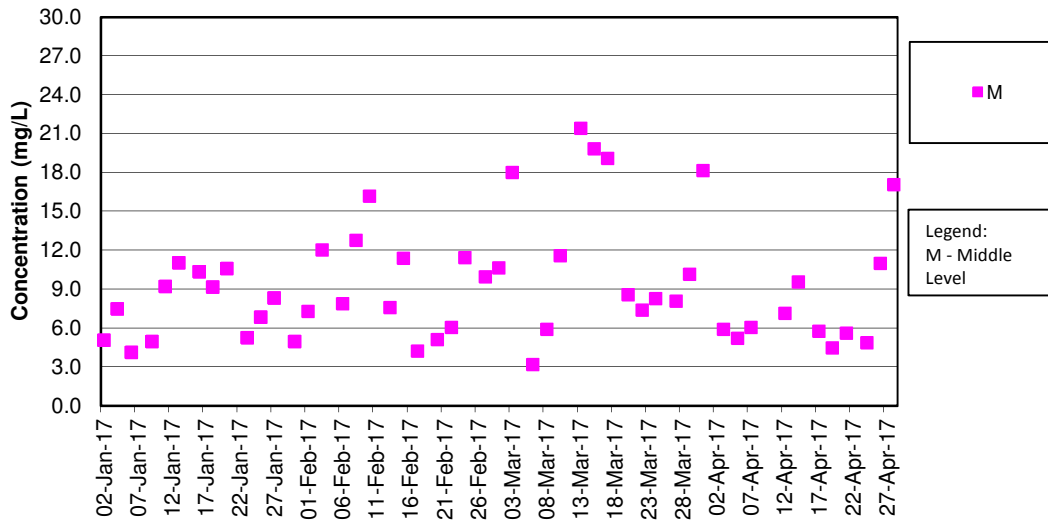
SS Concentrations at Station SR3 (Mid Ebb)



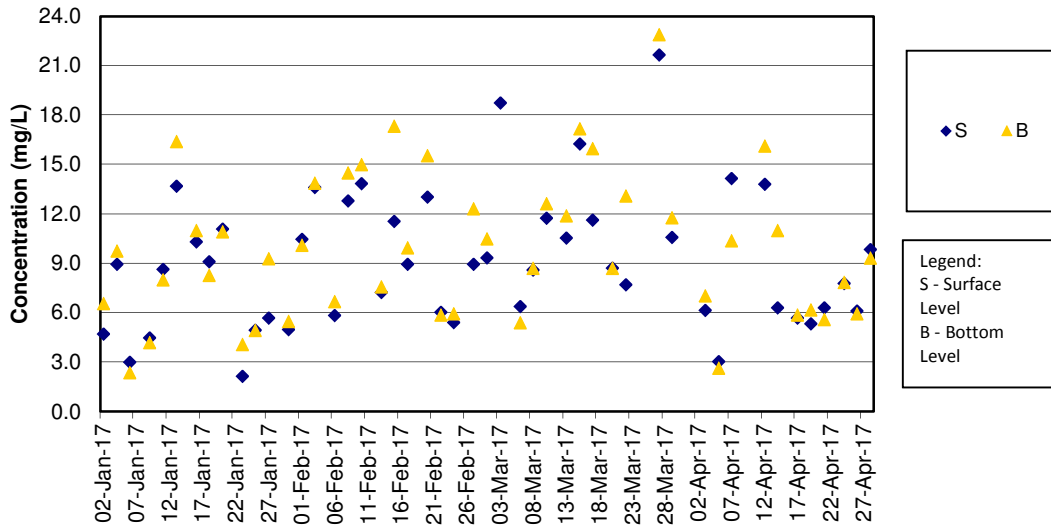
Remark:

1) The water quality monitoring (WQM) on 31 March 2017 during mid-ebb tide was cancelled for safety reason as the thunderstorm signal was hoisted by Hong Kong Observatory and lightning was recorded at the WQM stations.

SS Concentrations at Station SR3 (Mid Flood)



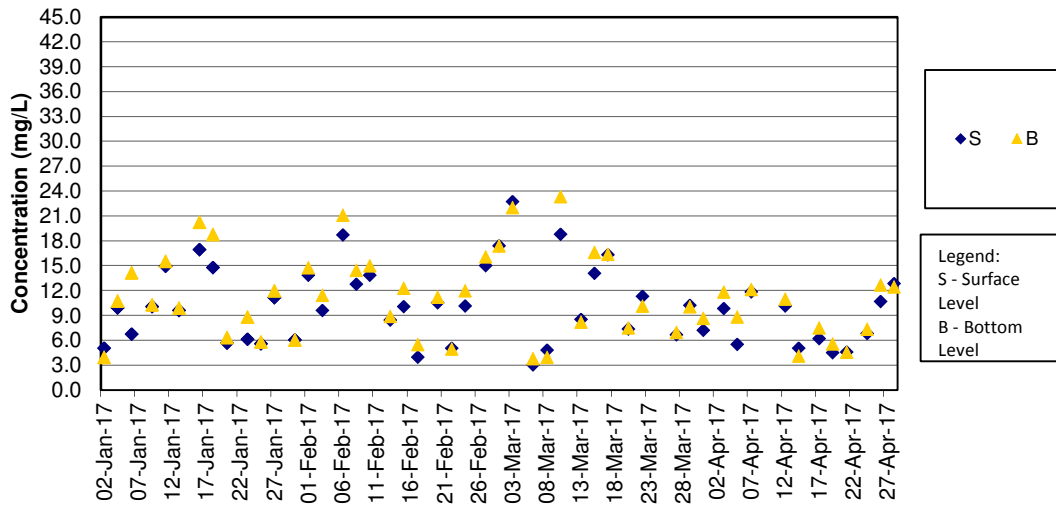
SS Concentrations at Station SR4 (Mid Ebb)



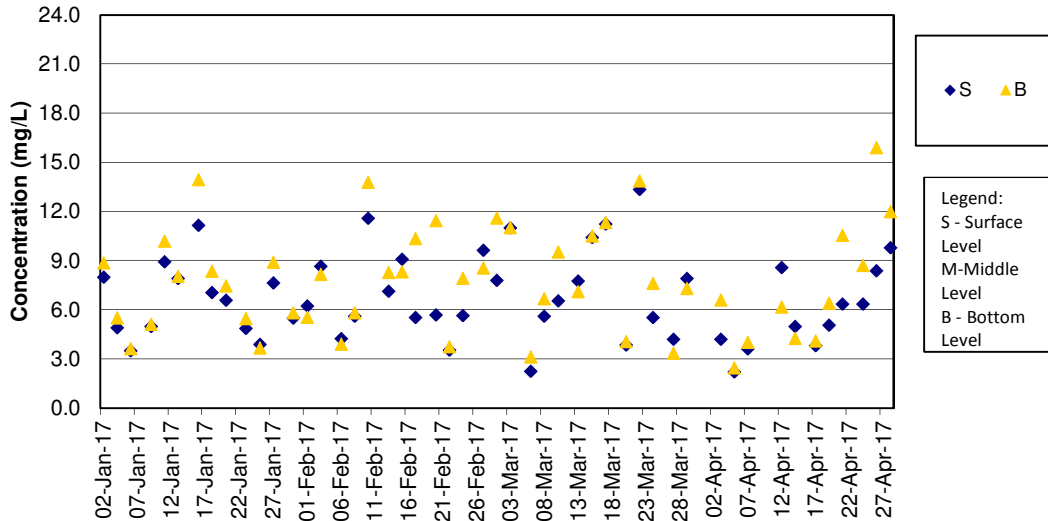
Remark:

1) The water quality monitoring (WQM) on 31 March 2017 during mid-ebb tide was cancelled for safety reason as the thunderstorm signal was hoisted by Hong Kong Observatory and lightning was recorded at the WQM stations.

SS Concentrations at Station SR4 (Mid Flood)



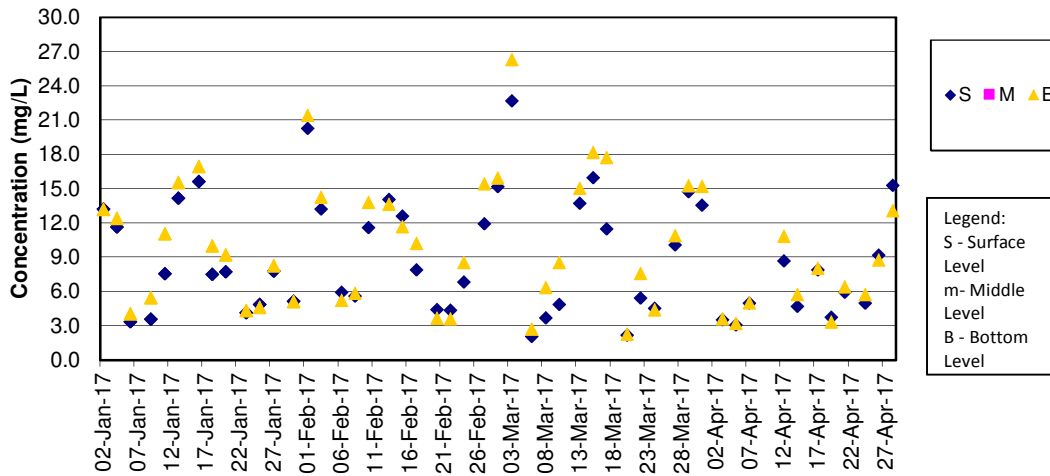
SS Concentrations at Station SR5 / SR5 (N) (Mid Ebb)



Remarks:

- 1) The previously granted Vessel's Entry Permit for accessing station SR5 (811489E, 820455N) were expired on 31 Dec 2016. During the permit renewing process, the water quality monitoring location was shifted to SR5(N) (Coordinate: 811430E, 820978N) on 2, 4 and 6 January 2017 temporarily. The permit has been granted by Marine Department on 6 Jan 2017. Thus, the impact water quality monitoring works at original monitoring location of SR5 has been resumed since 9 Jan 2017.
- 2) The water quality monitoring (WQM) on 31 March 2017 during mid-ebb tide was cancelled for safety reason as the thunderstorm signal was hoisted by Hong Kong Observatory and lightning was recorded at the WQM stations.

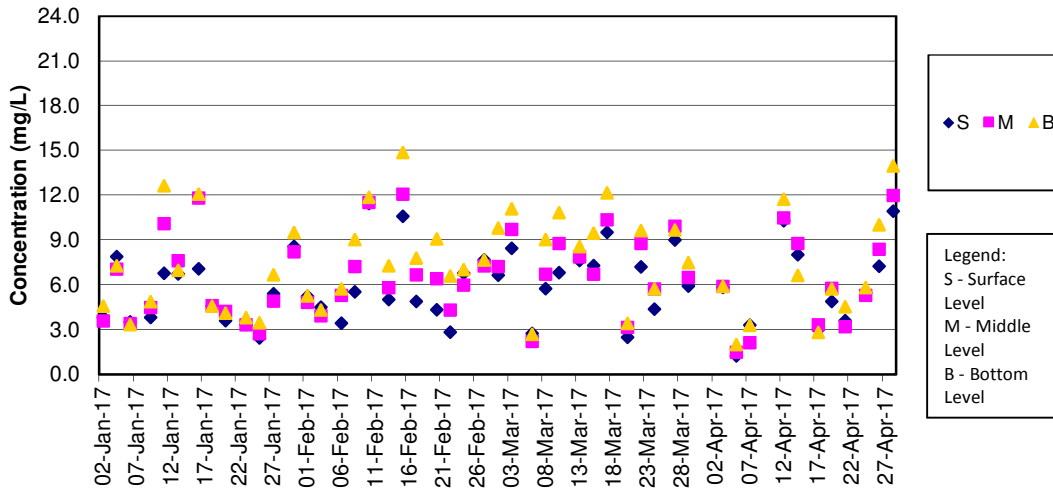
SS Concentrations at Station SR5 / SR5 (N) (Mid Flood)



Remark:

- 1) The previously granted Vessel's Entry Permit for accessing station SR5 (811489E, 820455N) were expired on 31 Dec 2016. During the permit renewing process, the water quality monitoring location was shifted to SR5(N) (Coordinate: 811430E, 820978N) on 2, 4 and 6 January 2017 temporarily. The permit has been granted by Marine Department on 6 Jan 2017. Thus, the impact water quality monitoring works at original monitoring location of SR5 has been resumed since 9 Jan 2017.

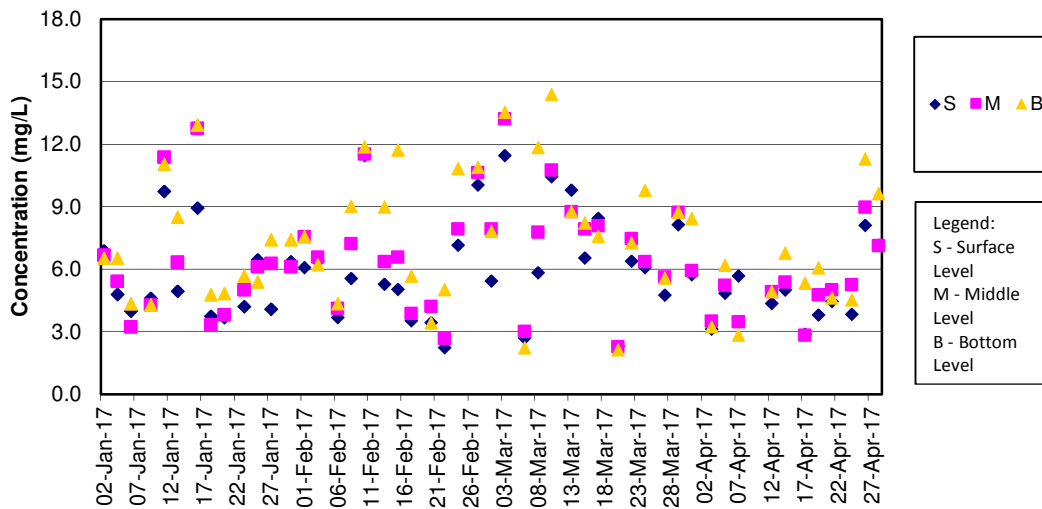
SS Concentrations at Station SR10A (Mid Ebb)



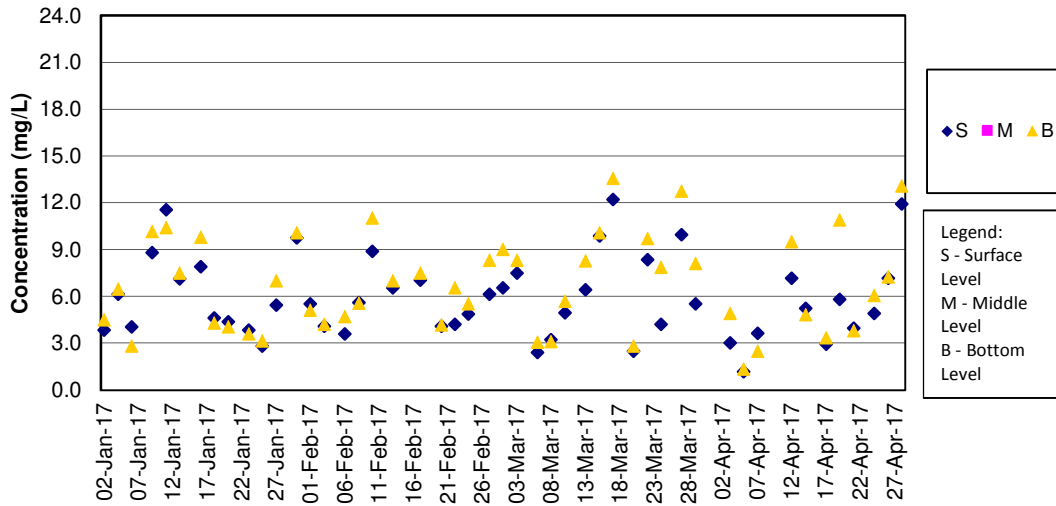
Remark:

1) The water quality monitoring (WQM) on 31 March 2017 during mid-ebb tide was cancelled for safety reason as the thunderstorm signal was hoisted by Hong Kong Observatory and lightning was recorded at the WQM stations.

SS Concentrations at Station SR10A (Mid Flood)



SS Concentrations at Station SR10B (Mid Ebb)



Remark:

1) The water quality monitoring (WQM) on 31 March 2017 during mid-ebb tide was cancelled for safety reason as the thunderstorm signal was hoisted by Hong Kong Observatory and lightning was recorded at the WQM stations.

SS Concentrations at Station SR10B (Mid Flood)

