



Figure 1. Transect Line Layout in Northwest and Northeast Lantau Survey Areas

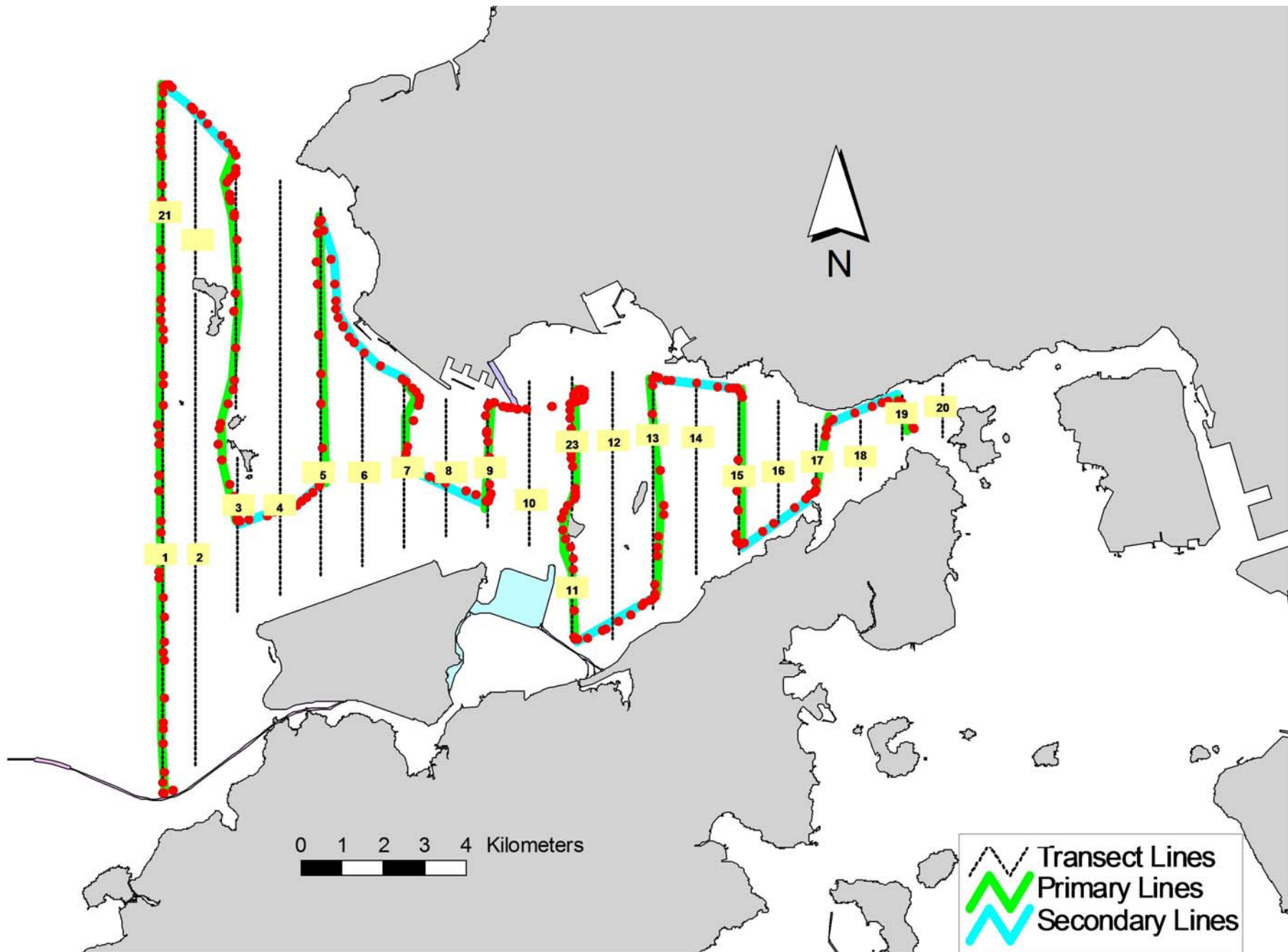


Figure 2. Survey Route on April 12<sup>th</sup>, 2017

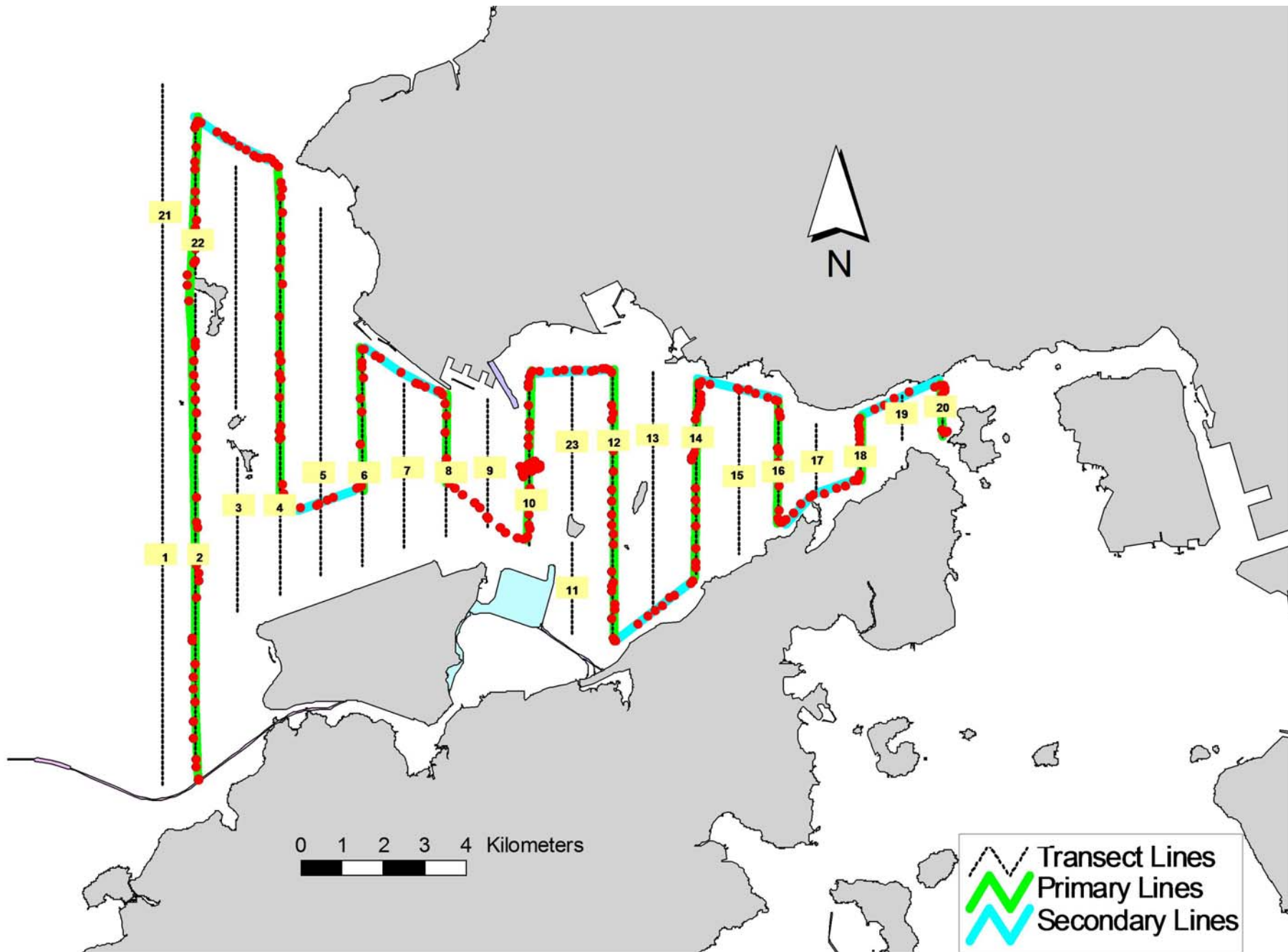


Figure 3. Survey Route on April 20<sup>th</sup>, 2017

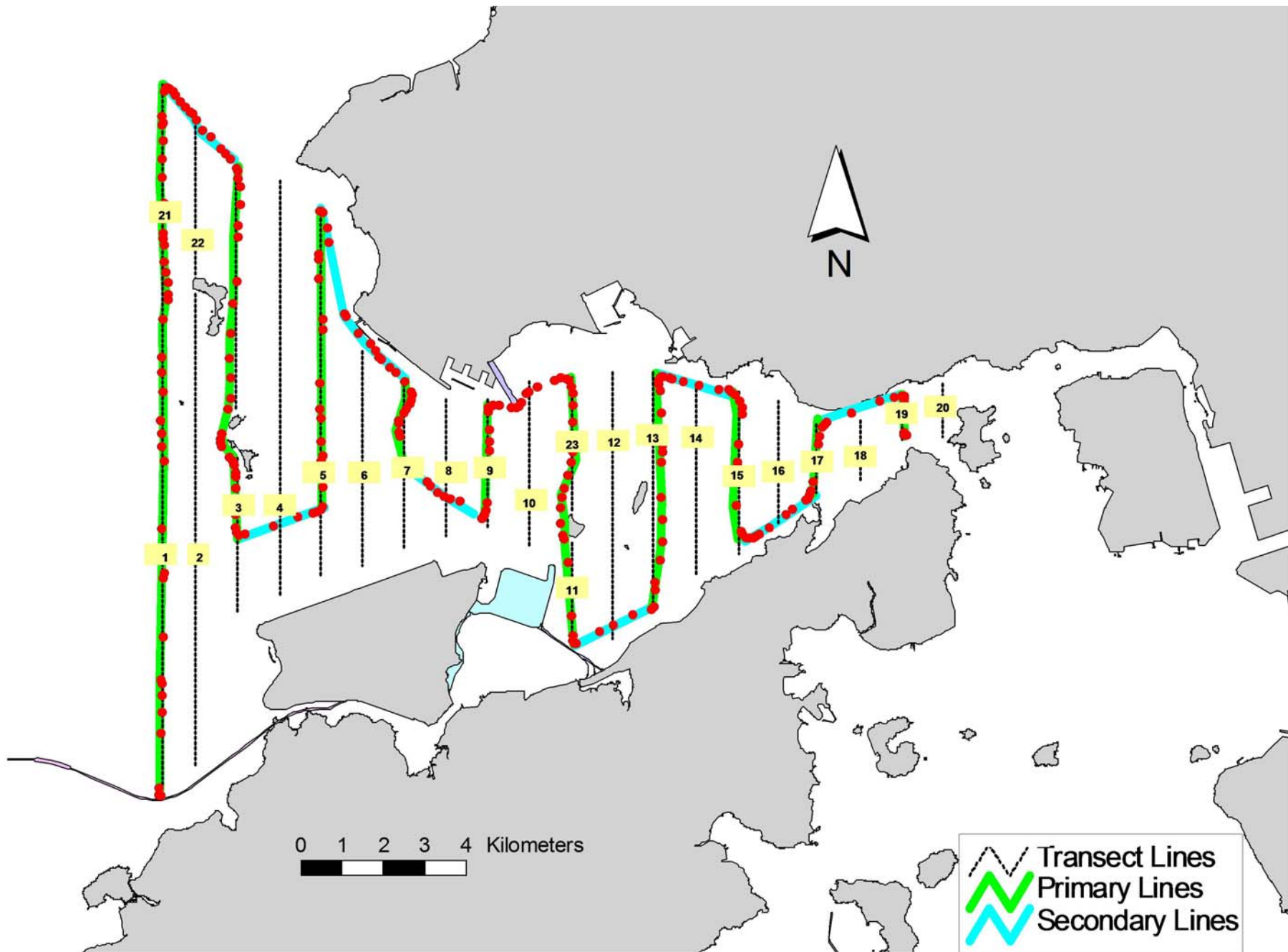


Figure 4. Survey Route on April 24<sup>th</sup>, 2017

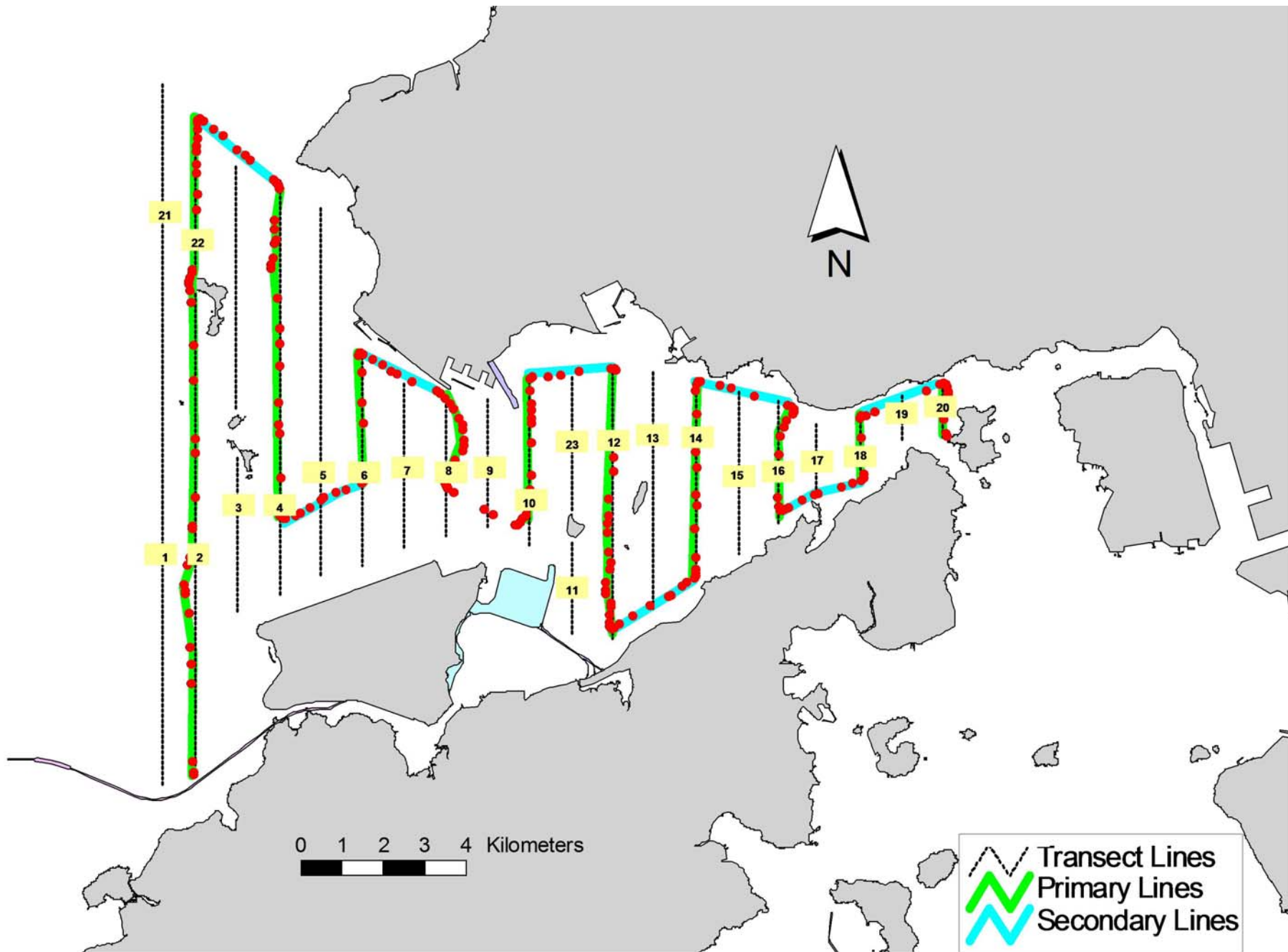


Figure 5. Survey Route on April 26<sup>th</sup>, 2017

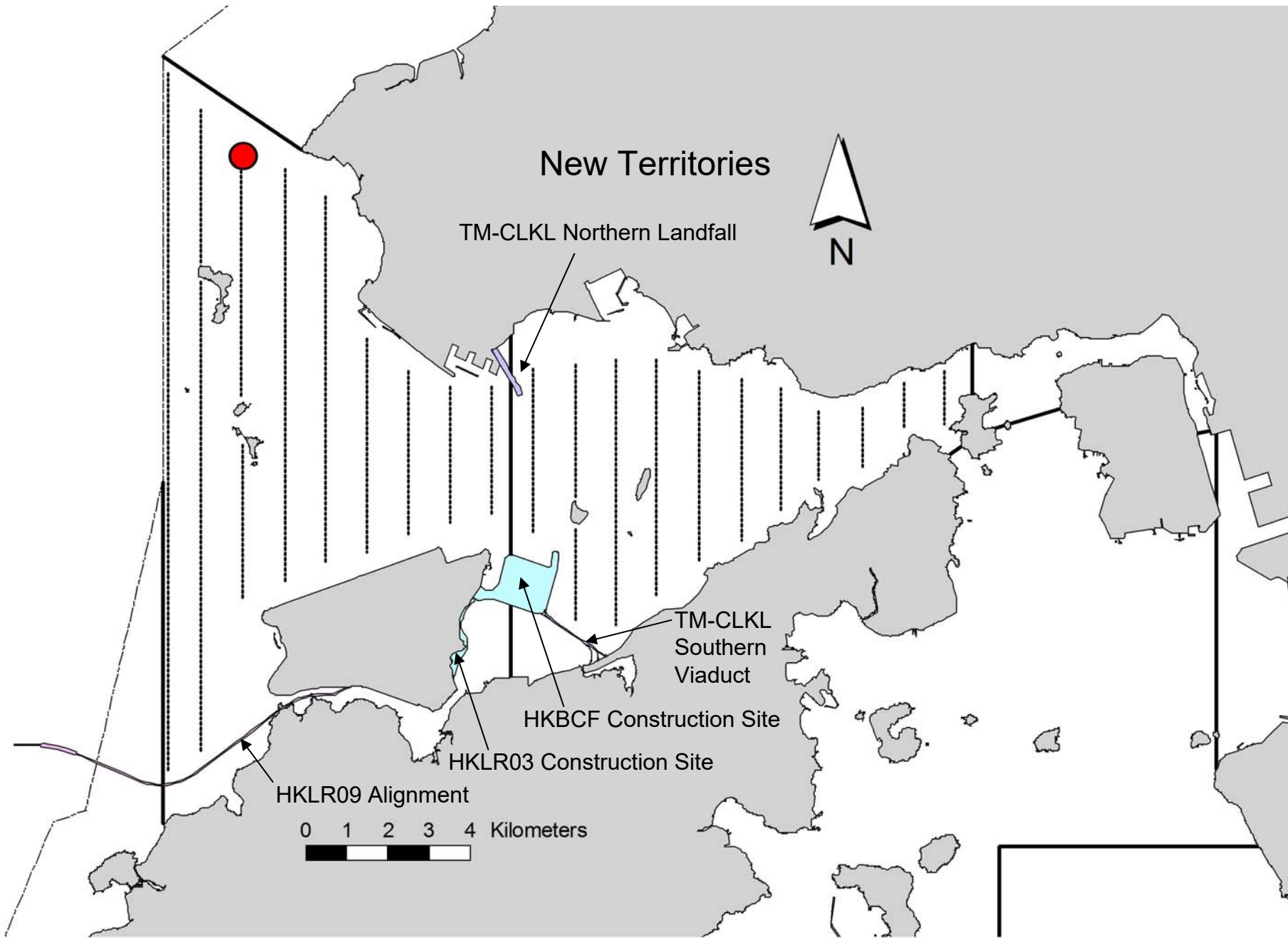


Figure 6. Distribution of Chinese White Dolphin Sightings during April 2017 HKLR03 Monitoring Surveys

## Annex I. HKLR03 Survey Effort Database (April 2017)

(Abbreviations: BEAU = Beaufort Sea State; P = Primary Line Effort; S = Secondary Line Effort)

DATE	AREA	BEAU	EFFORT	SEASON	VESSEL	TYPE	P/S
12-Apr-17	NW LANTAU	2	17.47	SPRING	STANDARD36826	HKLR	P
12-Apr-17	NW LANTAU	3	14.07	SPRING	STANDARD36826	HKLR	P
12-Apr-17	NW LANTAU	2	11.46	SPRING	STANDARD36826	HKLR	S
12-Apr-17	NW LANTAU	3	2.50	SPRING	STANDARD36826	HKLR	S
12-Apr-17	NE LANTAU	2	12.53	SPRING	STANDARD36826	HKLR	P
12-Apr-17	NE LANTAU	3	2.88	SPRING	STANDARD36826	HKLR	P
12-Apr-17	NE LANTAU	1	1.80	SPRING	STANDARD36826	HKLR	S
12-Apr-17	NE LANTAU	2	3.34	SPRING	STANDARD36826	HKLR	S
12-Apr-17	NE LANTAU	3	4.45	SPRING	STANDARD36826	HKLR	S
20-Apr-17	NW LANTAU	2	7.19	SPRING	STANDARD33706	HKLR	P
20-Apr-17	NW LANTAU	3	19.91	SPRING	STANDARD33706	HKLR	P
20-Apr-17	NW LANTAU	2	2.00	SPRING	STANDARD33706	HKLR	S
20-Apr-17	NW LANTAU	3	5.60	SPRING	STANDARD33706	HKLR	S
20-Apr-17	NE LANTAU	2	19.55	SPRING	STANDARD33706	HKLR	P
20-Apr-17	NE LANTAU	1	1.00	SPRING	STANDARD33706	HKLR	S
20-Apr-17	NE LANTAU	2	7.68	SPRING	STANDARD33706	HKLR	S
20-Apr-17	NE LANTAU	3	2.00	SPRING	STANDARD33706	HKLR	S
24-Apr-17	NW LANTAU	1	3.80	SPRING	STANDARD36826	HKLR	P
24-Apr-17	NW LANTAU	2	22.86	SPRING	STANDARD36826	HKLR	P
24-Apr-17	NW LANTAU	3	7.94	SPRING	STANDARD36826	HKLR	P
24-Apr-17	NW LANTAU	2	13.00	SPRING	STANDARD36826	HKLR	S
24-Apr-17	NE LANTAU	2	12.28	SPRING	STANDARD36826	HKLR	P
24-Apr-17	NE LANTAU	3	3.22	SPRING	STANDARD36826	HKLR	P
24-Apr-17	NE LANTAU	2	9.70	SPRING	STANDARD36826	HKLR	S
26-Apr-17	NW LANTAU	2	20.36	SPRING	STANDARD36826	HKLR	P
26-Apr-17	NW LANTAU	3	9.44	SPRING	STANDARD36826	HKLR	P
26-Apr-17	NW LANTAU	2	9.50	SPRING	STANDARD36826	HKLR	S
26-Apr-17	NW LANTAU	3	1.20	SPRING	STANDARD36826	HKLR	S
26-Apr-17	NE LANTAU	2	15.56	SPRING	STANDARD36826	HKLR	P
26-Apr-17	NE LANTAU	2	9.04	SPRING	STANDARD36826	HKLR	S

**Annex II. HKLR03 Chinese White Dolphin Sighting Database (April 2017)**

(Abberviations: STG# = Sighting Number; HRD SZ = Dolphin Herd Size; BEAU = Beaufort Sea State; PSD = Perpendicular Distance;  
BOAT ASSOC. = Fishing Boat Association; P/S: Sighting Made on Primary/Secondary Line)

DATE	STG #	TIME	HRD SZ	AREA	BEAU	PSD	EFFORT	TYPE	NORTHING	EASTING	SEASON	BOAT ASSOC.	P/S
12-Apr-17	1	1123	2	NW LANTAU	2	20	ON	HKLR	829496	806462	SPRING	NONE	P



**Annex III. Individual dolphins identified during HKLR03 monitoring surveys in April 2017**

<b>ID#</b>	<b>DATE</b>	<b>STG#</b>	<b>AREA</b>
NL210	12/04/17	1	NW LANTAU



Annex IV. Photographs of Identified Individual Dolphins in April 2017 (HKLR03)