

**Contract No. HY/2012/08  
Tuen Mun – Chek Lap Kok Link –  
Northern Connection Sub-sea Tunnel  
Section**

***Seventy-fifth Monthly Environmental Monitoring  
& Audit (EM&A) Report***

13 February 2020

**Environmental Resources Management**  
2507, 25/F One Harbourfront  
18 Tak Fung Street  
Hung Hom, Kowloon  
Hong Kong  
Telephone 2271 3000  
Facsimile 2723 5660

[www.erm.com](http://www.erm.com)





# Contract No. HY/2012/08 Tuen Mun – Chek Lap Kok Link – Northern Connection Sub-sea Tunnel Section

**Environmental Resources  
Management**

2507, 25/F One Harbourfront  
18 Tak Fung Street  
Hungghom, Kowloon  
Hong Kong  
Telephone: (852) 2271 3000  
Facsimile: (852) 2723 5660  
E-mail: post.hk@erm.com  
http://www.erm.com

*Seventy-fifth Monthly Environmental Monitoring & Audit  
(EM&A) Report*

**Document Code: 0212330\_75th Monthly EM&A\_20200213.doc**

Client:  DBJV		Project No:  0212330			
Summary:  This document presents the Seventy-fifth Monthly EM&A Report for Tuen Mun – Chek Lap Kok Link Northern Connection Sub-sea Tunnel Section.		Date: 13 February 2020			
		Approved by: 			
		<i>Mr Craig Reid Partner</i>			
		Certified by: 			
		<i>Dr Jasmine Ng ET Leader</i>			
	75 <sup>th</sup> Monthly EM&A Report	VAR	JN	CAR	13/02/20
Revision	Description	By	Checked	Approved	Date
<p>This report has been prepared by Environmental Resources Management the trading name of 'ERM Hong-Kong, Limited', with all reasonable skill, care and diligence within the terms of the Contract with the client, incorporating our General Terms and Conditions of Business and taking account of the resources devoted to it by agreement with the client.</p> <p>We disclaim any responsibility to the client and others in respect of any matters outside the scope of the above.</p>		<p>Distribution</p> <p><input type="checkbox"/> Internal</p> <p><input checked="" type="checkbox"/> Public</p> <p><input type="checkbox"/> Confidential</p>			
		 			

Ref.: HYDHZMBEEM00\_0\_7881L.20

13 February 2020

By Fax (2293 6300) and By Post

AECOM Asia Co. Ltd.  
Supervising Officer Representative's Office  
No.8 Mong Fat Street, Tuen Mun, New Territories, Hong Kong

Attention: Mr. Roger Man

Dear Mr. Man,

**Re: Agreement No. CE 48/2011 (EP)  
Environmental Project Office for the  
HZMB Hong Kong Link Road, HZMB Hong Kong Boundary Crossing Facilities,  
and Tuen Mun-Chek Lap Kok Link – Investigation**

**Contract No. HY/2012/08  
TM-CLKL – Northern Connection Sub-sea Tunnel Section  
75<sup>th</sup> Monthly EM&A Report for January 2020 (EP-354/2009/D)**

Reference is made to the Monthly EM&A Report for January 2020 (ET's ref.: "0212330\_75th Monthly EM&A\_20200213.doc") certified by the ET Leader and provided to us via e-mail on 13 February 2020.

Please be informed that we have no adverse comments on the captioned Report. We write to verify the captioned submission in accordance with Condition 4.4 of EP-354/2009/D.

Thank you for your attention. Please do not hesitate to contact the undersigned or the ENPO Leader Mr. Y. H. Hui should you have any queries.

Yours sincerely,



F. C. Tsang  
Independent Environmental Checker  
Tuen Mun – Chek Lap Kok Link

c.c.

HyD	Mr. Patrick Ng	(By Fax: 3188 6614)
HyD	Mr. Cheng Pan	(By Fax: 3188 6614)
AECOM	Mr. Conrad Ng	(By Fax: 3922 9797)
ERM	Dr. Jasmine Ng	(By Fax: 2723 5660)
DBJV	Mr. Bryan Lee	(By Fax: 2293 7499)

Internal: DY, YH, ENPO Site

Q:\Projects\HYDHZMBEEM00\02\_Proj\_Mgt\02\_Corr\2020\HYDHZMBEEM00\_0\_7881L.20.docx

## TABLE OF CONTENTS

	<i>EXECUTIVE SUMMARY</i>	<i>1</i>
<i>1</i>	<i>INTRODUCTION</i>	<i>4</i>
<i>1.1</i>	<i>BACKGROUND</i>	<i>4</i>
<i>1.2</i>	<i>SCOPE OF REPORT</i>	<i>5</i>
<i>1.3</i>	<i>ORGANIZATION STRUCTURE</i>	<i>5</i>
<i>1.4</i>	<i>SUMMARY OF CONSTRUCTION WORKS</i>	<i>5</i>
<i>2</i>	<i>EM&amp;A RESULTS</i>	<i>8</i>
<i>2.1</i>	<i>AIR QUALITY</i>	<i>8</i>
<i>2.2</i>	<i>WATER QUALITY MONITORING</i>	<i>10</i>
<i>2.3</i>	<i>DOLPHIN MONITORING</i>	<i>10</i>
<i>2.4</i>	<i>EM&amp;A SITE INSPECTION</i>	<i>15</i>
<i>2.5</i>	<i>WASTE MANAGEMENT STATUS</i>	<i>16</i>
<i>2.6</i>	<i>ENVIRONMENTAL LICENSES AND PERMITS</i>	<i>17</i>
<i>2.7</i>	<i>IMPLEMENTATION STATUS OF ENVIRONMENTAL MITIGATION MEASURES</i>	<i>19</i>
<i>2.8</i>	<i>SUMMARY OF EXCEEDANCES OF THE ENVIRONMENTAL QUALITY PERFORMANCE LIMIT</i>	<i>19</i>
<i>2.9</i>	<i>SUMMARY OF COMPLAINTS, NOTIFICATION OF SUMMONS AND SUCCESSFUL PROSECUTIONS</i>	<i>19</i>
<i>3</i>	<i>FUTURE KEY ISSUES</i>	<i>20</i>
<i>3.1</i>	<i>CONSTRUCTION ACTIVITIES FOR THE COMING MONTH</i>	<i>20</i>
<i>3.2</i>	<i>KEY ISSUES FOR THE COMING MONTH</i>	<i>20</i>
<i>3.3</i>	<i>MONITORING SCHEDULE FOR THE COMING MONTH</i>	<i>20</i>
<i>4</i>	<i>CONCLUSIONS AND RECOMMENDATIONS</i>	<i>21</i>
<i>4.1</i>	<i>CONCLUSIONS</i>	<i>21</i>

<i>APPENDIX A</i>	<i>PROJECT ORGANIZATION FOR ENVIRONMENTAL WORKS</i>
<i>APPENDIX B</i>	<i>CONSTRUCTION PROGRAMME</i>
<i>APPENDIX C</i>	<i>ENVIRONMENTAL MITIGATION AND ENHANCEMENT MEASURE IMPLEMENTATION SCHEDULES (EMIS)</i>
<i>APPENDIX D</i>	<i>SUMMARY OF ACTION AND LIMIT LEVELS</i>
<i>APPENDIX E</i>	<i>COPIES OF CALIBRATION CERTIFICATE FOR AIR QUALITY MONITORING</i>
<i>APPENDIX F</i>	<i>EM&amp;A MONITORING SCHEDULES</i>
<i>APPENDIX G</i>	<i>IMPACT AIR QUALITY MONITORING RESULTS</i>
<i>APPENDIX H</i>	<i>METEOROLOGICAL DATA</i>
<i>APPENDIX I</i>	<i>IMPACT DOLPHIN MONITORING SURVEY</i>
<i>APPENDIX J</i>	<i>EVENT AND ACTION PLAN</i>
<i>APPENDIX K</i>	<i>CUMULATIVE STATISTICS ON EXCEEDANCE, COMPLAINTS, NOTIFICATIONS OF SUMMONS AND SUCCESSFUL PROSECUTIONS</i>
<i>APPENDIX L</i>	<i>WASTE FLOW TABLE</i>

## **EXECUTIVE SUMMARY**

Under *Contract No. HY/2012/08*, Dragages – Bouygues Joint Venture (DBJV) is commissioned by the Highways Department (HyD) to undertake the design and construction of the Northern Connection Sub-sea Tunnel Section of the Tuen Mun – Chek Lap Kok Link Project (TM-CLK Link Project) while AECOM Asia Company Limited was appointed by HyD as the Supervising Officer. For implementation of the environmental monitoring and audit (EM&A) programme under the Contract, ERM-Hong Kong, Limited (ERM) has been appointed as the Environmental Team (ET) in accordance with *Environmental Permit No. EP-354/2009/A*. Ramboll Hong Kong Ltd. was employed by HyD as the Independent Environmental Checker (IEC) and Environmental Project Office (ENPO). Subsequent applications for variation of environmental permits (VEP), *EP-354/2009/B*, *EP-354/2009/C* and *EP-354/2009/D*, were granted on 28 January 2014, 10 December 2014 and 13 March 2015, respectively.

The construction phase of the Contract commenced on 1 November 2013 and will tentatively be completed in early 2020. The impact monitoring of the EM&A programme, including air quality, water quality, marine ecological monitoring and environmental site inspections, were commenced on 1 November 2013.

This is the Seventy-fifth Monthly EM&A report presenting the EM&A works carried out during the period from 1 to 31 January 2020 for the *Contract No. HY/2012/08 Northern Connection Sub-sea Tunnel Section* (the “Contract”) in accordance with the Updated EM&A Manual of the TM-CLK Link Contract. As informed by the Contractor, major activities in the reporting period included:

### *Land-based Works*

- Construction of Thermal barrier – TBM tunnel;
- Construction of Walkway Corbel & Cover – TBM Tunnel;
- Road & Drainage works – Portion N-A;
- C&C Tunnel RC structure – Portion S-A;
- Roofing System Installation – Portion S-A;
- Road & Drainage works – Portion S-B & S-C.

A summary of monitoring and audit activities conducted in the reporting period is listed below:

24-hour TSP Monitoring	9 sessions
1-hour TSP Monitoring	9 sessions
Impact Dolphin Monitoring	2 sessions
Joint Environmental Site Inspection <sup>(1)</sup>	4 sessions

#### *Implementation of Marine Mammal Exclusion Zone*

No marine works were undertaken during the reporting period, therefore, daily 250 m marine mammal exclusion zone monitoring was not undertaken during the reporting period.

#### Summary of Breaches of Action/Limit Levels

##### *Breaches of Action and Limit Levels for Air Quality*

No exceedance was recording in the air quality monitoring of this reporting month.

##### *Breaches of Action and Limit Levels for Dolphin Monitoring*

Due to monthly variation in dolphin occurrence within the survey area, it would be more appropriate to draw conclusion on whether any unacceptable impacts on dolphins have been detected in relation to the construction activities of this Contract in the quarterly EM&A reports, where comparison on distribution, group size and encounter rates of dolphins between the quarterly impact monitoring period and baseline monitoring period will be made.

#### Environmental Complaints, Non-compliance & Summons

No non-compliance with EIA recommendations, EP conditions and other requirements associated with the construction of this Contract was recorded in this reporting period.

No environmental complaint was received in this reporting period.

No environmental summons was received in this reporting period.

(1) Site inspection on 29 January 2020 was cancelled due to site closure during outbreak of novel coronavirus (2019-nCoV).

### Reporting Change

Seawall Modification Works has been completed on 30 December 2019. Water Quality Monitoring was suspended since 30 December 2019. No marine works were carried out in the reporting month.

### Upcoming Works for the Next Reporting Month

Works to be undertaken in the next monitoring period of February 2020 include the following:

#### *Land-based Works*

- Construction of Thermal barrier - TBM tunnel;
- Construction of Walkway Corbel & Cover - TBM Tunnel;
- Road & Drainage works - Portion N-A;
- C&C Tunnel RC structure - Portion S-A;
- Roofing System Installation - Portion S-A;
- D-wall cut - Portion S-A;
- Tower Crane Removal - Portion S-A;
- Removal of Access Tower - Portion S-B;
- Gantry Crane Removal - Portion S-B
- Road & Drainage works - Portion S-B & S-C

### Future Key Issue

Potential environmental impacts arising from the above upcoming construction activities in the next reporting month of February 2020 are mainly associated with dust, marine ecology and waste management issues.



## 1.1

## BACKGROUND

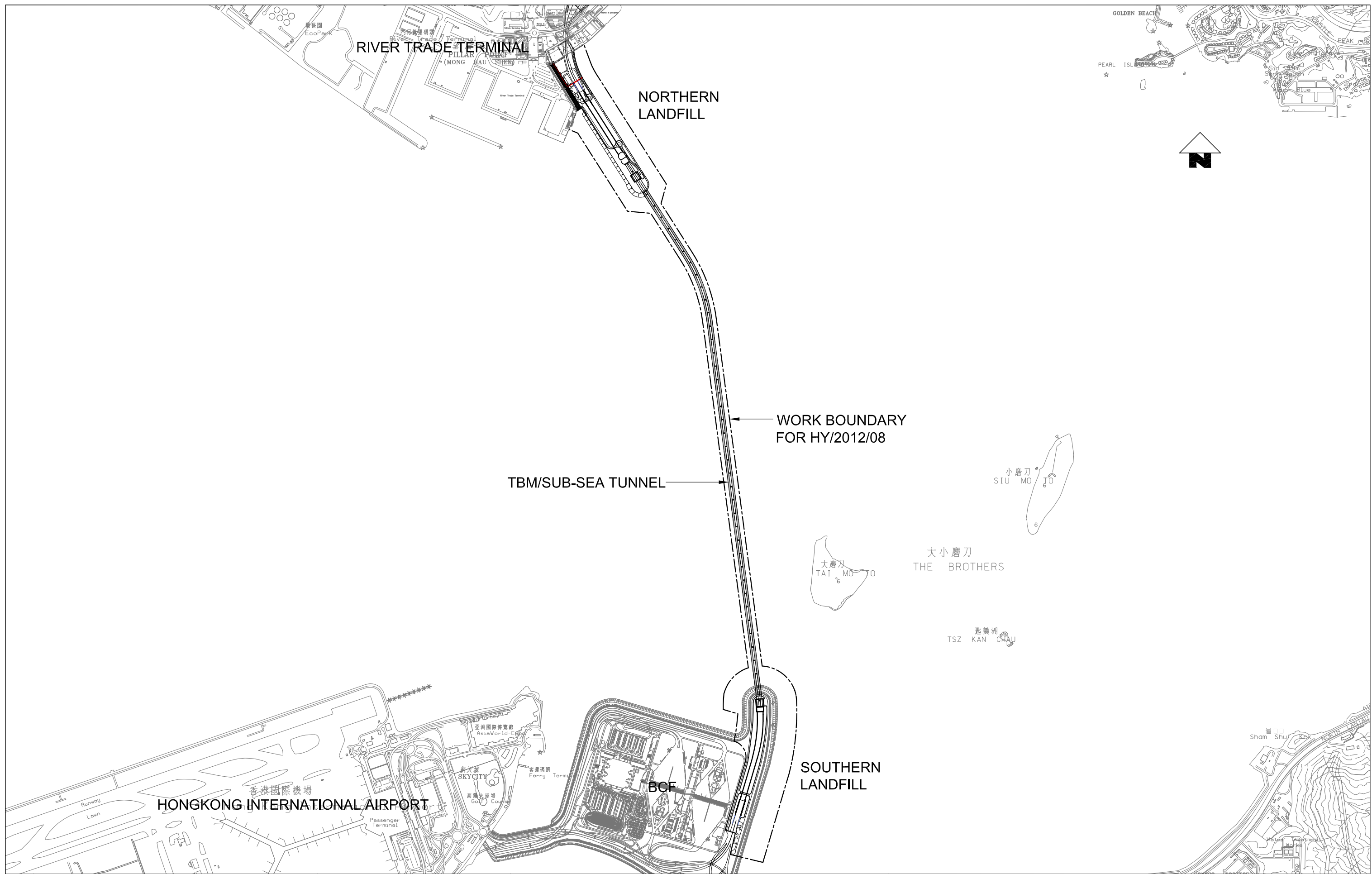
According to the findings of the Northwest New Territories (NWNT) Traffic and Infrastructure Review conducted by the Transport Department, Tuen Mun Road, Ting Kau Bridge, Lantau Link and North Lantau Highway would be operating beyond capacity after 2016. This forecast has been based on the estimated increase in cross boundary traffic, developments in the Northwest New Territories (NWNT), and possible developments in North Lantau, including the Airport developments, the Lantau Logistics Park (LLP) and the Hong Kong – Zhuhai – Macao Bridge (HZMB). In order to cope with the anticipated traffic demand, two new road sections between NWNT and North Lantau – Tuen Mun – Chek Lap Kok Link (TM-CLKL) and Tuen Mun Western Bypass (TMWB) are proposed.

An Environmental Impact Assessment (EIA) of TM-CLKL (the Project) was prepared in accordance with the EIA Study Brief (No. ESB-175/2007) and the *Technical Memorandum of the Environmental Impact Assessment Process (EIAO-TM)*. The EIA Report was submitted under the Environmental Impact Assessment Ordinance (EIAO) in August 2009. Subsequent to the approval of the EIA Report (EIAO Register Number AEIAR-146/2009), an Environmental Permit (EP-354/2009) for TM-CLKL was granted by the Director of Environmental Protection (DEP) on 4 November 2009, and EP variation (VEP) (EP-354/2009/A) was issued on 8 December 2010. Subsequent applications for variation of environmental permits (VEPs), *EP-354/2009/B*, *EP-354/2009/C* and *EP-354/2009/D*, were granted on 28 January 2014, 10 December 2014 and 13 March 2015, respectively.

Under *Contract No. HY/2012/08*, Dragages – Bouygues Joint Venture (DBJV) is commissioned by the Highways Department (HyD) to undertake the design and construction of the Northern Connection Sub-sea Tunnel Section of TM-CLKL while AECOM Asia Company Limited was appointed by HyD as the Supervising Officer. For implementation of the environmental monitoring and audit (EM&A) programme under the Contract, ERM-Hong Kong, Limited (ERM) has been appointed as the Environmental Team (ET). Ramboll Hong Kong Ltd. was employed by HyD as the Independent Environmental Checker (IEC) and Environmental Project Office (ENPO).

Layout of the Contract components is presented in *Figure 1.1*.

The construction phase of the Contract commenced on 1 November 2013 and will tentatively be completed in early 2020. The impact monitoring phase of the EM&A programme, including air quality, water quality, marine ecological monitoring and environmental site inspections, were commenced on 1 November 2013.



Designed By	PKV	Date	11SEP2013
Drawn By	DAI	Checked	PKV
Approved By	SPo	Date	11SEP2013
Rev.	Description	Date	Checked
A	FIRST ISSUE	11SEP13	PKV

Main Contractor

Dragages - Bouygues Joint Venture 寶嘉 - 布依格聯營

Client

路政署  
HIGHWAYS DEPARTMENT

Contractor's Designer

Arup Ove Arup & Partners  
Hong Kong Limited

Project

Contract No. HY/2012/08  
Tuen Mun - Chek Lap Kok Link -  
Northern Connection Sub-Sea Tunnel Section

Drawing Title

**Figure 1.1**

Drawing no.	TMCLKL8-DBJ-GEN-DWG-00174
Scale	1:25000 @ A3
CADD Ref.	TMCLKL8-DBJ-GEN-DWG-00174-DFT-A
Issue Status	DFT (DRAFT)
Revision	A

## 1.2 SCOPE OF REPORT

This is the Seventy-fifth Monthly EM&A Report under the *Contract No. HY/2012/08 Tuen Mun – Chek Lap Kok Link – Northern Connection Sub-sea Tunnel Section*. This report presents a summary of the environmental monitoring and audit works in January 2020.

## 1.3 ORGANIZATION STRUCTURE

The organization structure of the Contract is shown in *Appendix A*. The key personnel contact names and contact details are summarized in *Table 1.1* below.

**Table 1.1** *Contact Information of Key Personnel*

Party	Position	Name	Telephone	Fax
Highways Department	Engr 24/SD	Ken T.M. Cheng	2762 4062	3188 6614
SOR (AECOM Asia Company Limited)	Chief Resident Engineer	Roger Man	2293 6388	2293 6300
		Andrew Westmoreland	2293 6360	2293 6300
ENPO / IEC (Ramboll Hong Kong Ltd.)	ENPO Leader	Y.H. Hui	3465 2850	3465 2899
	IEC	Dr. F.C. Tsang	3465 2851	3465 2899
Contractor (Dragages – Bouygues Joint Venture)	Deputy Environmental Manager	Bryan Lee	2293 7323	2293 7499
		24-hour hotline	2293 7330	
ET (ERM-HK)	ET Leader	Jasmine Ng	2271 3311	2723 5660

## 1.4 SUMMARY OF CONSTRUCTION WORKS

The construction phase of this Contract was commenced on 1 November 2013. The construction programme is shown in *Appendix B*.

As per DBJV's information, details of major construction works carried out in this reporting period are summarized in *Table 1.2*.

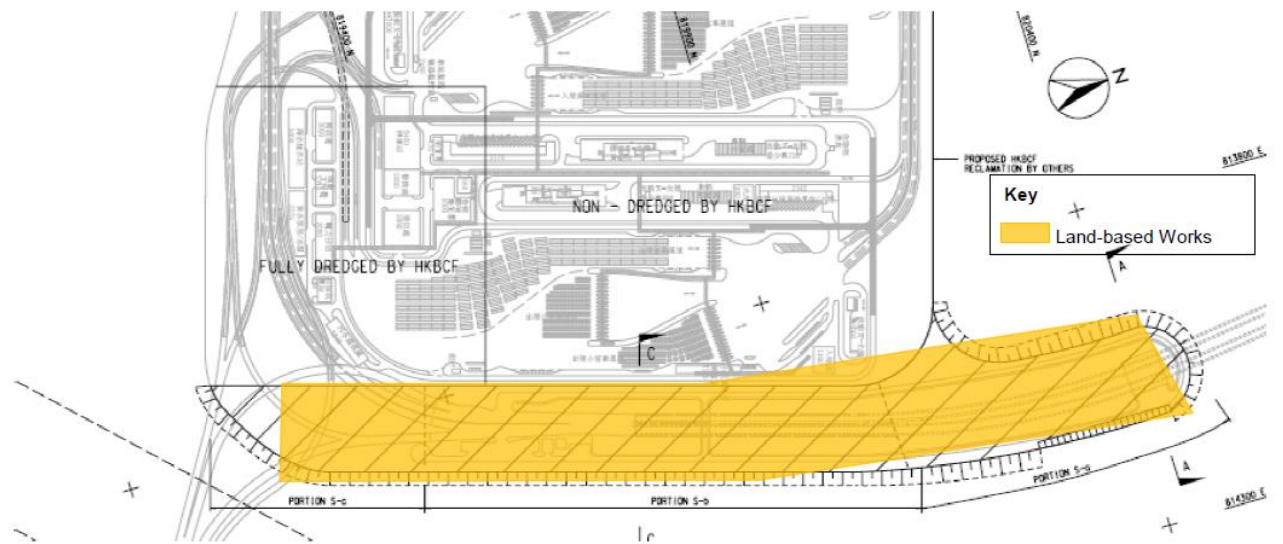
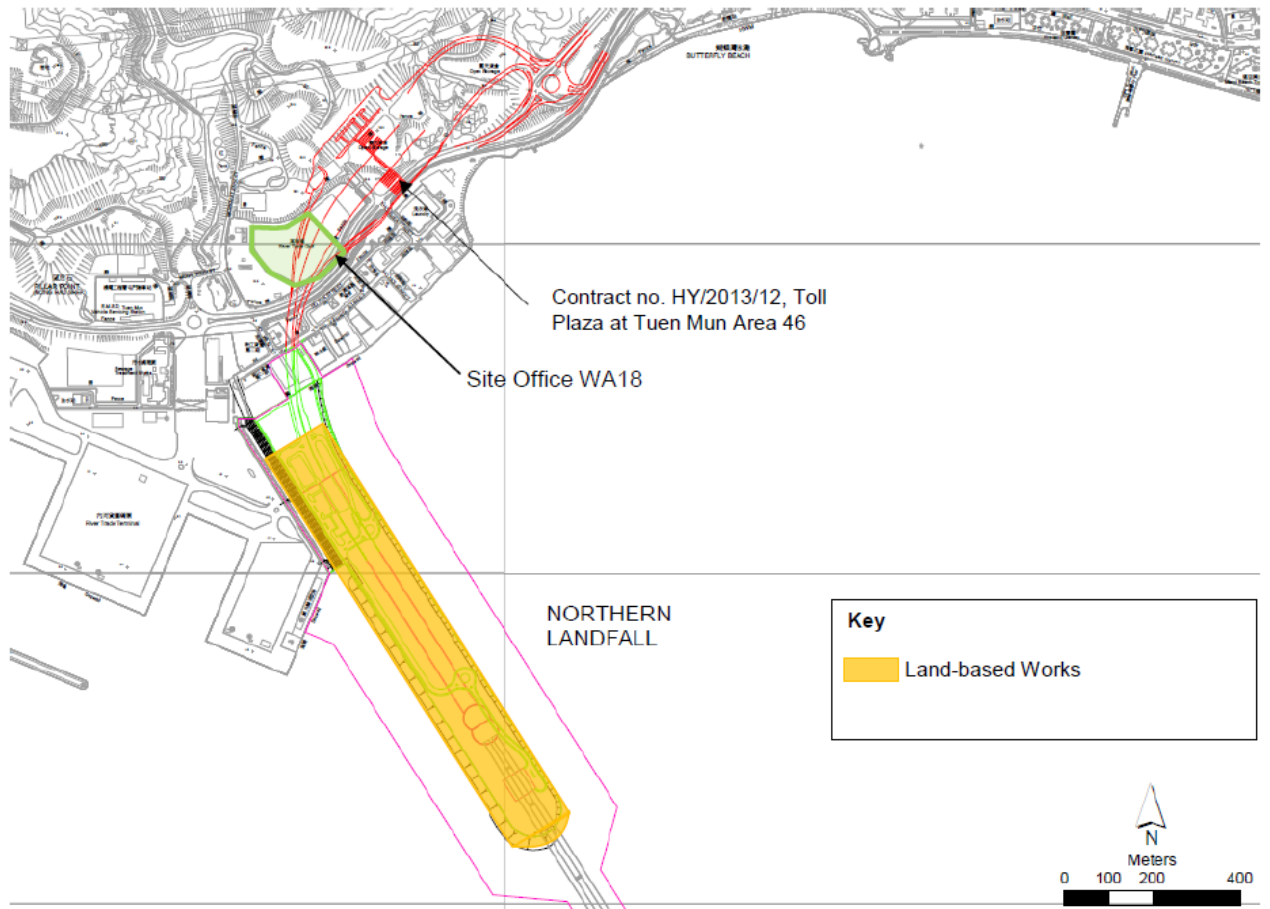
The general layout plan of the site showing the detailed works areas is shown in *Figure 1.2*. The Environmental Sensitive Receivers in the vicinity of the Contract are shown in *Figure 1.3*.

The implementation schedule of environmental mitigation measures is presented in *Appendix C*.

**Table 1.2**      **Summary of Construction Activities Undertaken during the Reporting Period**

<b>Construction Activities Undertaken</b>
<i>Land-based Works</i>
<ul style="list-style-type: none"><li>• Construction of Thermal barrier - TBM tunnel;</li><li>• Construction of Walkway Corbel &amp; Cover - TBM Tunnel;</li><li>• Road &amp; Drainage works - Portion N-A;</li><li>• C&amp;C Tunnel RC structure - Portion S-A;</li><li>• Roofing System Installation - Portion S-A;</li><li>• Road &amp; Drainage works - Portion S-B &amp; S-C;</li></ul>

Figure 1.2 Locations of Construction Activities – January 2020



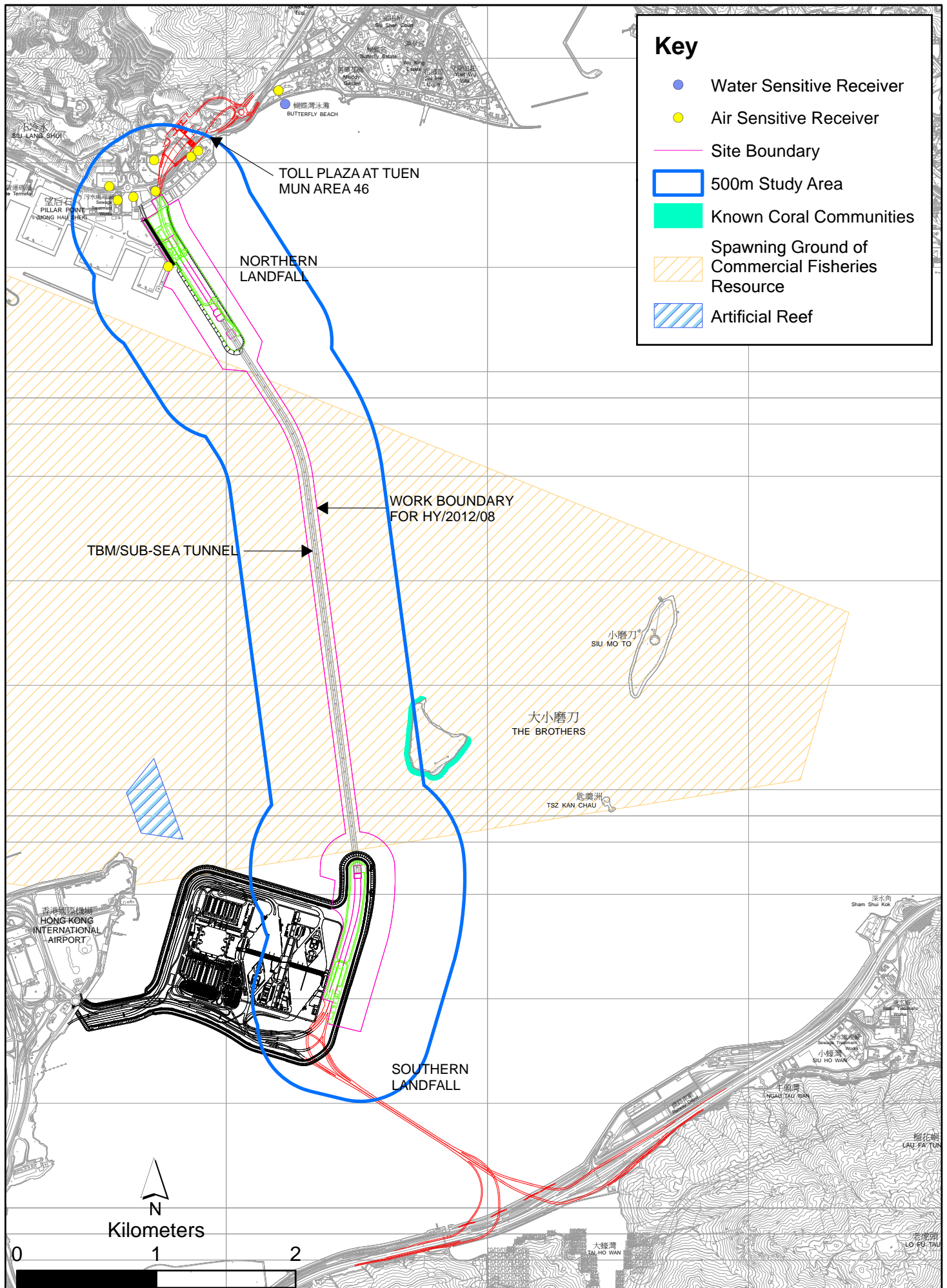


Figure 1.3 Environmental Sensitive Receivers in the vicinity of Contract No. HY/2012/08 Tuen Mun - Chek Lap Kok Link - Northern Connection Sub-Sea Tunnel Section

File: T:\GIS\CONTRACT\0212330\I\mxd\0212330\_EMnA\_Env\_Sensitive\_Receiver.mxd  
Date: 15/4/2014

The EM&A programme required environmental monitoring for air quality, water quality and marine ecology as well as environmental site inspections for air quality, noise, water quality, waste management, marine ecology and landscape and visual impacts. The EM&A requirements and related findings for each component are summarized in the following sections

## 2.1 AIR QUALITY

### 2.1.1 Monitoring Requirements and Equipment

In accordance with the Updated EM&A Manual and the Enhanced TSP Monitoring Plan, impact 1-hour TSP monitoring was conducted three (3) times every six (6) days and impact 24-hour TSP monitoring was carried out once every six (6) days when the highest dust impact was expected. 1-hr and 24-hr TSP monitoring frequency was increased to three times per day every three days and daily every three days, respectively, as excavation works for launching shaft commenced on 24 October 2014.

High volume samplers (HVSs) were used to carry out the 1-hour and 24-hour TSP monitoring on 3, 6, 9, 12, 15, 18, 21, 24 and 30 January 2020 at the five (5) air quality monitoring stations in accordance with the requirements stipulated in the Updated EM&A Manual (*Figure 2.1; Table 2.1*). Wind meter was installed at the rooftop of ASR5 for logging wind speed and wind direction. Details of the equipment deployed are provided in *Table 2.2*. Copies of the calibration certificates for the equipment are presented in *Appendix E*.

**Table 2.1** *Locations of Impact Air Quality Monitoring Stations and Monitoring Dates in this Reporting Period*

Monitoring Station	Monitoring Dates	Location	Description	Parameters & Frequency
ASR1	3, 6, 9, 12, 15, 18, 21, 24 and 30 January 2020	Tuen Mun Fireboat Station	Office	TSP monitoring <ul style="list-style-type: none"> <li>1-hour Total Suspended Particulates (1-hour TSP, <math>\mu\text{g}/\text{m}^3</math>), 3 times in every 6 days</li> <li>24-hour Total Suspended Particulates (24-hour TSP, <math>\mu\text{g}/\text{m}^3</math>), daily for 24-hour in every 6 days</li> </ul>
ASR5		Pillar Point Fire Station	Office	Enhanced TSP monitoring (commenced on 24 October 2014) <ul style="list-style-type: none"> <li>1-hour Total Suspended Particulates (1-hour TSP, <math>\mu\text{g}/\text{m}^3</math>), 3 times in every 3 days</li> <li>24-hour Total Suspended Particulates (24-hour TSP, <math>\mu\text{g}/\text{m}^3</math>), daily for 24-hour in every 3 days</li> </ul>
AQMS1		Previous River Trade Golf	Bare ground	
ASR6		Butterfly Beach Laundry	Office	
ASR10		Butterfly Beach Park	Recreational uses	

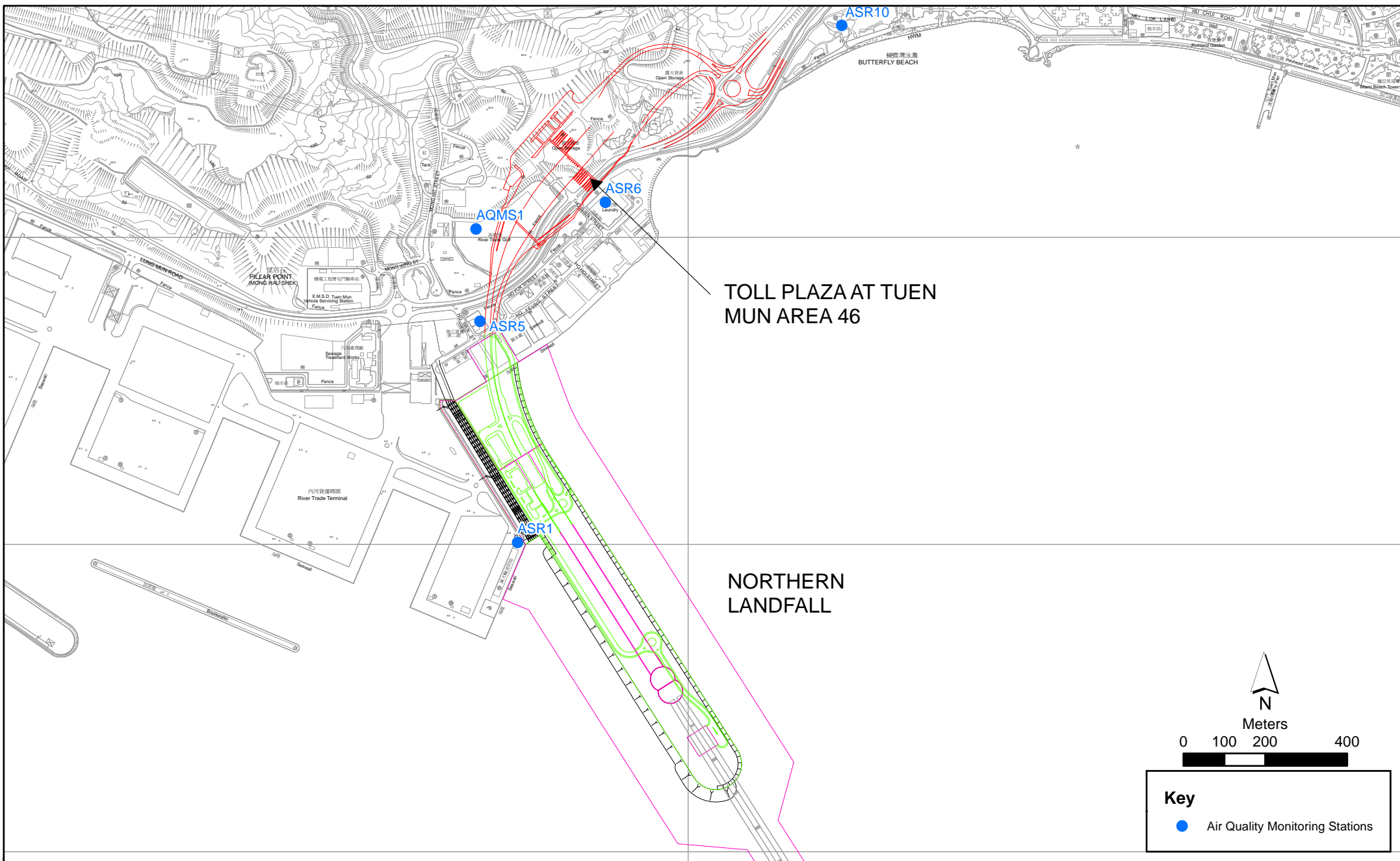


Figure 2.1

Air Quality Monitoring Stations for the Enhanced TSP Monitoring



**Table 2.2 Air Quality Monitoring Equipment**

<b>Equipment</b>	<b>Brand and Model</b>
High Volume Sampler (1-hour TSP and 24-hour TSP)	Tisch Environmental Mass Flow Controlled Total Suspended Particulate (TSP) High Volume Sampler (Model No. TE-5170)
Wind Meter	Davis (Model: Vantage Pro 2 (S/N: AS160104014)
Wind Anemometer for calibration	Lutron (Model No. AM-4201)

**2.1.2 Action & Limit Levels**

The Action and Limit Levels of the air quality monitoring is provided in *Appendix D*. The Event and Action plan is presented in *Appendix J*.

**2.1.3 Monitoring Schedule for the Reporting Month**

The schedule for air quality monitoring in January 2020 is provided in *Appendix F*.

**2.1.4 Results and Observations**

The monitoring results for 1-hour TSP and 24-hour TSP are summarized in *Tables 2.3* and *2.4*, respectively. Detailed impact air quality monitoring results and graphical presentations are presented in *Appendix G*.

**Table 2.3 Summary of 1-hour TSP Monitoring Results in this Reporting Period**

<b>Station</b>	<b>Average (µg/m<sup>3</sup>)</b>	<b>Range (µg/m<sup>3</sup>)</b>	<b>Action Level (µg/m<sup>3</sup>)</b>	<b>Limit Level (µg/m<sup>3</sup>)</b>
ASR1	153	77 - 300	331	500
ASR5	196	84 - 337	340	500
AQMS1	129	50 - 303	335	500
ASR6	126	78 - 276	338	500
ASR10	77	46 - 139	337	500

**Table 2.4 Summary of 24-hour TSP Monitoring Results in this Reporting Period**

<b>Station</b>	<b>Average (µg/m<sup>3</sup>)</b>	<b>Range (µg/m<sup>3</sup>)</b>	<b>Action Level (µg/m<sup>3</sup>)</b>	<b>Limit Level (µg/m<sup>3</sup>)</b>
ASR1	93	62 - 122	213	260
ASR5	114	62 - 181	238	260
AQMS1	76	39 - 119	213	260
ASR6	82	42 - 127	238	260
ASR10	56	38 - 84	214	260

The weather condition during the monitoring period varied from sunny to cloudy. The major dust sources in the reporting period included construction activities under the Contract as well as nearby traffic emissions.

A total of 9 1-hour TSP and 24-hour TSP monitoring were undertaken in this reporting month. No exceedance was recorded in the air quality monitoring of this reporting month.

Meteorological information collected at the ASR5, including wind speed and wind direction, is provided in *Appendix H*.

## 2.2 *WATER QUALITY MONITORING*

Seawall Modification Works has been completed on 30 December 2019. No marine works were carried out in January 2020. Water Quality Monitoring was suspended since 30 December 2019.

## 2.3 *DOLPHIN MONITORING*

### 2.3.1 *Monitoring Requirements*

Impact dolphin monitoring is required to be conducted by a qualified dolphin specialist team to evaluate whether there have been any effects on the dolphins. In order to fulfil the EM&A requirements and make good use of available resources, Contract No. HY/2012/08 has taken over the responsibility for implementation of dolphin monitoring from HZMB HKLR Contract No. HY/2011/03 since October 2019.

### 2.3.2 *Monitoring Equipment*

*Table 2.5* summarises the equipment used for the impact dolphin monitoring.

**Table 2.5** *Dolphin Monitoring Equipment*

<b>Equipment</b>	<b>Model</b>
Global Positioning System (GPS)	Garmin 18X-PC Geo One Phottix
Camera	Nikon D90 300m 2.8D fixed focus Nikon D90 20-300m zoom lens
Laser Binocular	Infinitor LRF 1000
Marine Binocular	Bushell 7 x 50 marine binocular with compass and reticules
Vessel for Monitoring	65 foot single engine motor vessel with viewing platform 4.5m above water level

### 2.3.3 *Monitoring Parameter, Frequencies & Duration*

Dolphin monitoring should cover all transect lines in Northeast Lantau (NEL) and the Northwest Lantau (NWL) survey areas twice per month throughout the entire construction period. The monitoring data should be compatible with, and should be made available for, long-term studies of small cetacean ecology in Hong Kong. In order to provide a suitable long-term dataset for comparison, identical methodology and line transects employed in baseline dolphin monitoring was followed in the impact dolphin monitoring.

### 2.3.4 *Monitoring Location*

The impact dolphin monitoring was carried out in the NEL and NWL along the line transect as depicted in *Figure 2.2*. The co-ordinates of all transect lines are shown in *Table 2.6* below.

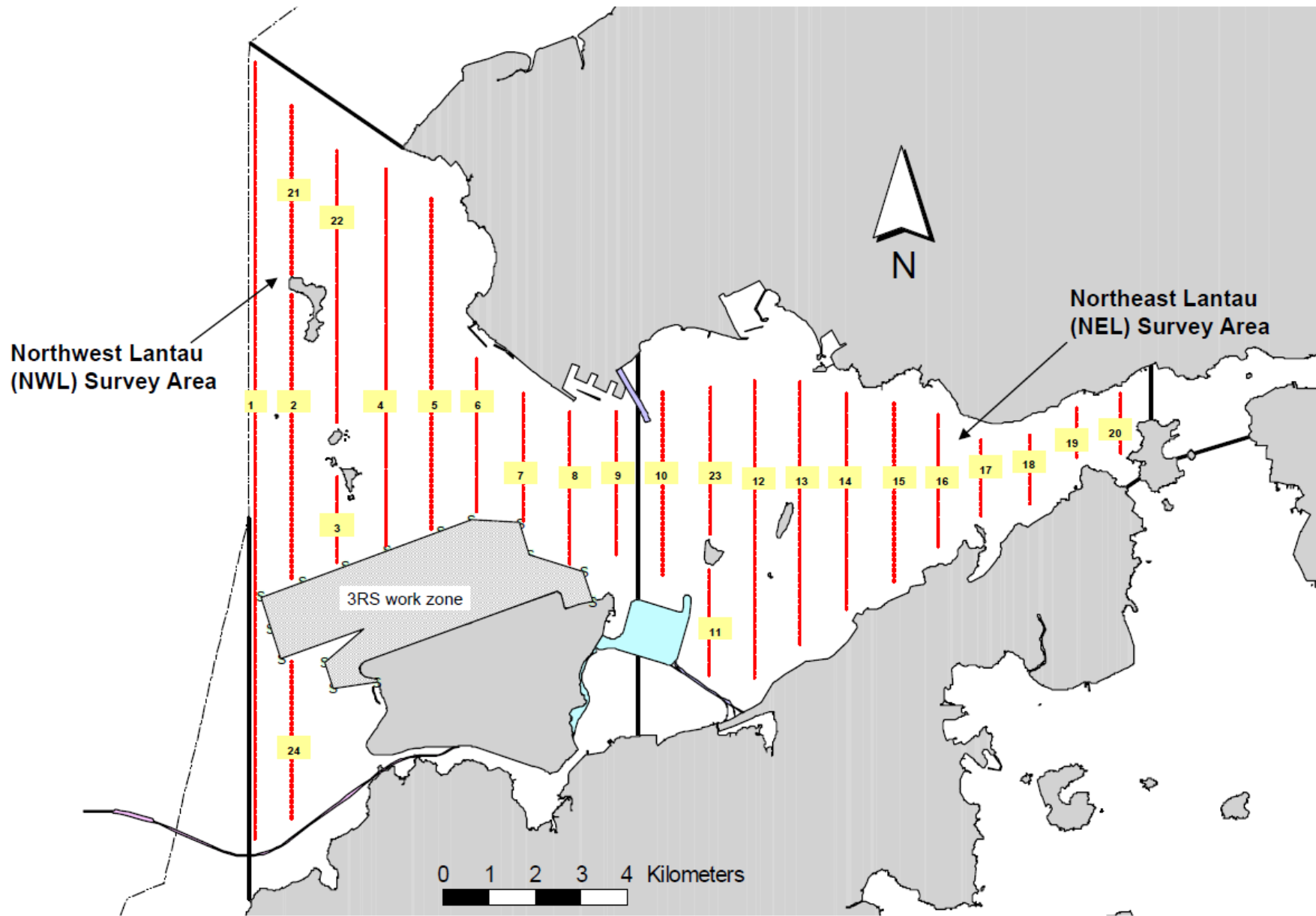


Figure 2.2

Layout of Transect Lines of Dolphin Monitoring in Northwest and Northeast Lantau Areas

**Table 2.6 Impact Dolphin Monitoring Line Transect Co-ordinates**

Line No.		Easting	Northing	Line No.		Easting	Northing
1	Start Point	804671	815456	13	Start Point	816506	819480
1	End Point	804671	831404	13	End Point	816506	824859
2	Start Point	805476	820800*	14	Start Point	817537	820220
2	End Point	805476	826654	14	End Point	817537	824613
3	Start Point	806464	821150*	15	Start Point	818568	820735
3	End Point	806464	822911	15	End Point	818568	824433
4	Start Point	807518	821500*	16	Start Point	819532	821420
4	End Point	807518	829230	16	End Point	819532	824209
5	Start Point	808504	821850*	17	Start Point	820451	822125
5	End Point	808504	828602	17	End Point	820451	823671
6	Start Point	809490	822150*	18	Start Point	821504	822371
6	End Point	809490	825352	18	End Point	821504	823761
7	Start Point	810499	822000*	19	Start Point	822513	823268
7	End Point	810499	824613	19	End Point	822513	824321
8	Start Point	811508	821123	20	Start Point	823477	823402
8	End Point	811508	824254	20	End Point	823477	824613
9	Start Point	812516	821303	21	Start Point	805476	827081
9	End Point	812516	824254	21	End Point	805476	830562
10	Start Point	813525	821176	22	Start Point	806464	824033
10	End Point	813525	824657	22	End Point	806464	829598
11	Start Point	814556	818853	23	Start Point	814559	821739
11	End Point	814556	820992	23	End Point	814559	824768
12	Start Point	815542	818807	24*	Start Point	805476*	815900*
12	End Point	815542	824882	24*	End Point	805476*	819100*

*Remarks: The coordinates of several starting and ending points have been revised due to the presence of a work zone to the north of the airport platform with intense construction activities in association with the construction of the third runway expansion for the Hong Kong International Airport. Co-ordinates in red and marked with asterisk are revised co-ordinates of transect line.*

### 2.3.5 Action & Limit Levels

The Action and Limit levels of impact dolphin monitoring are shown in *Appendix D*. The Event and Action plan is presented in *Appendix J*.

### 2.3.6 *Monitoring Schedule for the Reporting Month*

Dolphin monitoring was carried out on 2, 6, 9 and 16 January 2020. The dolphin monitoring schedule for the reporting month is shown in *Appendix F*.

### 2.3.7 *Results & Observations*

A total of 260.90 km of survey effort was collected, with 100% of the total survey effort being conducted under favourable weather conditions (i.e. Beaufort Sea State 3 or below with good visibility) in January 2020. Among the two areas, 97.10 km and 163.80 km of survey effort were collected from NEL and NWL survey areas, respectively. The total survey effort conducted on primary and secondary lines were 191.79 km and 69.11 km respectively. The survey efforts are summarized in *Appendix I*.

No Chinese White Dolphins sightings were recorded during the two sets of surveys in January 2020.

Encounter rates of Chinese White Dolphins are deduced from the survey effort and on-effort sighting data made under favourable conditions (Beaufort 3 or below) in January 2020 with the results present in *Tables 2.7* and *2.8*.

**Table 2.7** *Individual Survey Event Encounter Rates*

		Encounter rate (STG) (no. of on-effort dolphin sightings per 100 km of survey effort)	Encounter rate (ANI) (no. of dolphins from all on-effort sightings per 100 km of survey effort)
		Primary Lines Only	Primary Lines Only
NEL	Set 1: January 2nd / 6th	0.0	0.0
	Set 2: January 9th / 16th	0.0	0.0
NWL	Set 1: January 2nd / 6th	0.0	0.0
	Set 2: January 9th / 16th	0.0	0.0

Note: Dolphin Encounter Rates are deduced from the Two Sets of Surveys (Two Surveys in Each Set) in January 2020 in Northeast (NEL) and Northwest Lantau (NWL)

**Table 2.8** *Monthly Average Encounter Rates*

	Encounter rate (STG) (no. of on-effort dolphin sightings per 100 km of survey effort)		Encounter rate (ANI) (no. of dolphins from all on-effort sightings per 100 km of survey effort)	
	Primary Lines Only	Both Primary and Secondary Lines	Primary Lines Only	Both Primary and Secondary Lines
Northeast Lantau	0.0	0.0	0.0	0.0
Northwest Lantau	0.0	0.0	0.0	0.0

Note: Overall dolphin encounter rates (sightings per 100 km of survey effort) from all four surveys are conducted in January 2020 on primary lines only as well as both primary lines and secondary lines in Northeast and Northwest Lantau.

Due to monthly variation in dolphin occurrence within the survey area, it would be more appropriate to draw conclusion on whether any unacceptable

impacts on dolphins have been detected in relation to the construction activities of this Contract in the quarterly EM&A reports, where comparison on distribution, group size and encounter rates of dolphins between the quarterly impact monitoring period and baseline monitoring period will be made.

### 2.3.8 *Implementation of Marine Mammal Exclusion Zone*

No marine works were undertaken during the reporting period, therefore, daily 250 m marine mammal exclusion zone monitoring was not undertaken during the reporting period.

## 2.4

*EM&A SITE INSPECTION*

Site inspections were carried out on a weekly basis to monitor the implementation of proper environmental pollution control and mitigation measures under the Contract. In the reporting month, four (4) site inspections were carried out on 2, 8, 15 and 22 January 2020. Site inspection on 29 January 2020 was cancelled due to site closure during outbreak of novel coronavirus (2019-nCoV).

Key observations and recommendations during the site inspections in this reporting period are summarized in *Table 2.9*.

**Table 2.9** *Specific Observations and Recommendations during the Weekly Site Inspection in this Reporting Month*

<b>Inspection Date</b>	<b>Observations</b>	<b>Recommendations/ Remarks</b>
2 January 2020	<p>Works Area - Portion S-A</p> <ul style="list-style-type: none"> <li>Waste on site should be removed.</li> </ul> <p><b>Reminder from the SOR</b></p> <p>Works Area - Portion S-A</p> <ul style="list-style-type: none"> <li>Broken water barrier should be removed.</li> <li>Lid should be provided for the water barrier.</li> </ul>	<p>Works Area - Portion S-A</p> <ul style="list-style-type: none"> <li>The Contractor was reminded to remove waste on site.</li> </ul> <p><b>Reminder from the SOR</b></p> <p>Works Area - Portion S-A</p> <ul style="list-style-type: none"> <li>The Contractor was reminded to remove the broken water barrier.</li> <li>The Contractor was reminded to provide the lid for the water barrier..</li> </ul>
8 January 2020	<p>Works Area - TBM tunnel</p> <ul style="list-style-type: none"> <li>Food waste should be removed.</li> <li>Faded NRMM label should be replaced.</li> </ul> <p>Works Area - Portion S-A</p> <ul style="list-style-type: none"> <li>Drip tray for the chemicals should be provided</li> </ul> <p>Works Area - Portion S-B</p> <ul style="list-style-type: none"> <li>Drip tray for the chemicals should be provided.</li> </ul> <p><b>Reminder from the SOR</b></p> <p>Works Area - Portion S-B</p> <ul style="list-style-type: none"> <li>Stagnant water should be removed.</li> </ul>	<p>Works Area - TBM tunnel</p> <ul style="list-style-type: none"> <li>The Contractor was reminded to remove the food waste.</li> <li>The Contractor was reminded to replace the faded NRMM label..</li> </ul> <p>Works Area - Portion S-A</p> <ul style="list-style-type: none"> <li>The Contractor was reminded to provide drip tray for the chemicals.</li> </ul> <p>Works Area - Portion S-B</p> <ul style="list-style-type: none"> <li>The Contractor was reminded to provide drip tray for the chemicals.</li> </ul> <p><b>Reminder from the SOR</b></p> <p>Works Area - Portion S-B</p> <ul style="list-style-type: none"> <li>Stagnant water should be removed.</li> </ul>
15 January 2020	<p>Works Area - Portion N-C</p> <ul style="list-style-type: none"> <li>Water spraying should applied at main haul road.</li> </ul> <p>Works Area - Portion S-A</p> <ul style="list-style-type: none"> <li>Drip tray for the chemicals should be provided.</li> <li>Food waste should be cleared.</li> </ul>	<p>Works Area - Portion N-C</p> <ul style="list-style-type: none"> <li>The Contractor was reminded to apply water spraying at main haul road.</li> </ul> <p>Works Area - Portion S-A</p> <ul style="list-style-type: none"> <li>The Contractor was reminded to provide drip tray for the chemicals.</li> <li>The Contractor was reminded to clear the food waste.</li> </ul>



Inspection Date	Observations	Recommendations/ Remarks
22 January 2020	<p>Works Area - TBM tunnel</p> <ul style="list-style-type: none"> <li>Drip tray should be provided for the chemicals.</li> <li>Drip tray should be provided for the chemicals.</li> </ul> <p>Works Area - Portion S-A</p> <ul style="list-style-type: none"> <li>Drip tray for the chemicals should be provided.</li> </ul> <p><b>Reminder from the SOR</b></p> <p>Works Area - Portion S-A</p> <p>Stagnant water should be removed.</p>	<p>Works Area - TBM tunnel</p> <ul style="list-style-type: none"> <li>The Contractor was reminded to provide drip tray for the chemicals.</li> <li>The Contractor was reminded to provide drip tray for the chemicals.</li> </ul> <p>Works Area - Portion S-A</p> <ul style="list-style-type: none"> <li>The Contractor was reminded to provide drip tray for the chemicals.</li> </ul> <p><b>Reminder from the SOR</b></p> <p>Works Area - Portion S-A</p> <p>Stagnant water should be removed.</p>

The Contractor has rectified all of the observations as identified during environmental site inspections in the reporting month.

## 2.5 WASTE MANAGEMENT STATUS

The Contractor had submitted application form for registration as chemical waste producer under the Contract. Sufficient numbers of receptacles were available for general refuse collection and sorting.

Wastes generated during this reporting period included mainly construction wastes (inert and non-inert). Reference has been made to the waste flow table prepared by the Contractor (*Appendix L*). The quantities of different types of wastes are summarized in *Table 2.10*.

**Table 2.10 Quantities of Different Waste Generated in the Reporting Month**

Month/Year	Inert Construction Waste <sup>(a)</sup> (tonnes)	Inert Construction Waste Re-used (tonnes)	Non-inert Construction Waste <sup>(b)</sup> (tonnes)	Recyclable Materials <sup>(c)</sup> (kg)	Chemical Wastes (kg)	Marine Sediment (m <sup>3</sup> )		
						Category L	Category M (M <sub>p</sub> & M <sub>f</sub> )	Mixed (L+M)
January 2020	174,690	0	2,540	0	0	0	0	0

**Notes:**

(a) Inert construction wastes include hard rock and large broken concrete, and materials disposed as public fill.

(b) Non-inert construction wastes include general refuse disposed at landfill.

(c) Recyclable materials include metals, paper, cardboard, plastics, timber and others.

The Contractor was advised to properly maintain on site C&D materials and waste collection, sorting and recording system, dispose of C&D materials and wastes at designated ground and maximize reuse/ recycle of C&D materials and wastes. The Contractor was also reminded to properly maintain the site tidiness and dispose of the wastes accumulated on site regularly and properly.

For chemical waste containers, the Contractor was reminded to treat properly and store temporarily in designated chemical waste storage area on site in accordance with the Code of Practice on the Packaging, Labelling and Storage of Chemical Wastes.

## 2.6

### *ENVIRONMENTAL LICENSES AND PERMITS*

The status of environmental licensing and permit is summarized in *Table 2.11* below.

**Table 2.11 Summary of Environmental Licensing and Permit Status**

License/ Permit	License or Permit No.	Date of Issue	Date of Expiry	License/ Permit Holder	Remarks
Environmental Permit	EP-354/2009/D	13 March 2015	Throughout the Contract	HyD	Application for VEP on 3 March 2015 to supersede EP-354/2009/C
Construction Dust Notification	435068	27 June 2018	Throughout the Contract	DBJV	Northern Landfall
Construction Dust Notification	435505	12 July 2018	Throughout the Contract	DBJV	Southern Landfall
Chemical Waste Registration	5213-422-D2516-02	18 January 2017	Throughout the Contract	DBJV	Northern Landfall
Chemical Waste Registration	5213-951-D2591-01	25 May 2016	Throughout the Contract	DBJV	Southern Landfall
Construction Waste Disposal Account	7018108	28 August 2013	Throughout the Contract	DBJV	Waste disposal in Contract No. HY/2012/08
Construction Waste Disposal Account	7021715	4 October 2019	14 January 2020	DBJV	Vessel Disposal
Waste Water Discharge License	WT00031435-2018	2 August 2018	31 August 2023	DBJV	Southern Landfall
Waste Water Discharge License	WT00034060-2019	25 July 2019	30 June 2024	DBJV	Northern Landfall (4 Discharge Point)
Construction Noise Permit	GW-RW0497-19	17 October 2019	15 April 2020	DBJV	Northern Landfall
Construction Noise Permit	GW-RW0374-19	20 August 2019	19 February 2020	DBJV	WA23 @ Tsing Yi
Construction Noise Permit	GW-RS1137-19	26 December 2019	5 June 2020	DBJV	Southern Landfall

**Notes:**

HyD = Highways Department

DBJV = Dragages - Bouygues Joint Venture

VEP = Variation of Environmental Permit

**2.7** *IMPLEMENTATION STATUS OF ENVIRONMENTAL MITIGATION MEASURES*

In response to the site audit findings, the Contractors carried out all corrective actions.

A summary of the Implementation Schedule of Environmental Mitigation Measures (EMIS) is presented in *Appendix C*. The necessary mitigation measures relevant to this Contract were implemented properly.

**2.8** *SUMMARY OF EXCEEDANCES OF THE ENVIRONMENTAL QUALITY PERFORMANCE LIMIT*

No exceedance of 1-hour TSP Monitoring was recorded. No exceedance of 24-hour TSP Monitoring was recorded.

Cumulative statistics are provided in *Appendix K*.

**2.9** *SUMMARY OF COMPLAINTS, NOTIFICATION OF SUMMONS AND SUCCESSFUL PROSECUTIONS*

The Environmental Complaint Handling Procedure is provided in *Figure 2.3*.

No environmental complaint was received in this reporting period.

No environmental summons was received in this reporting period.

Statistics on complaints, notifications of summons and successful prosecutions are summarized in *Appendix K*.

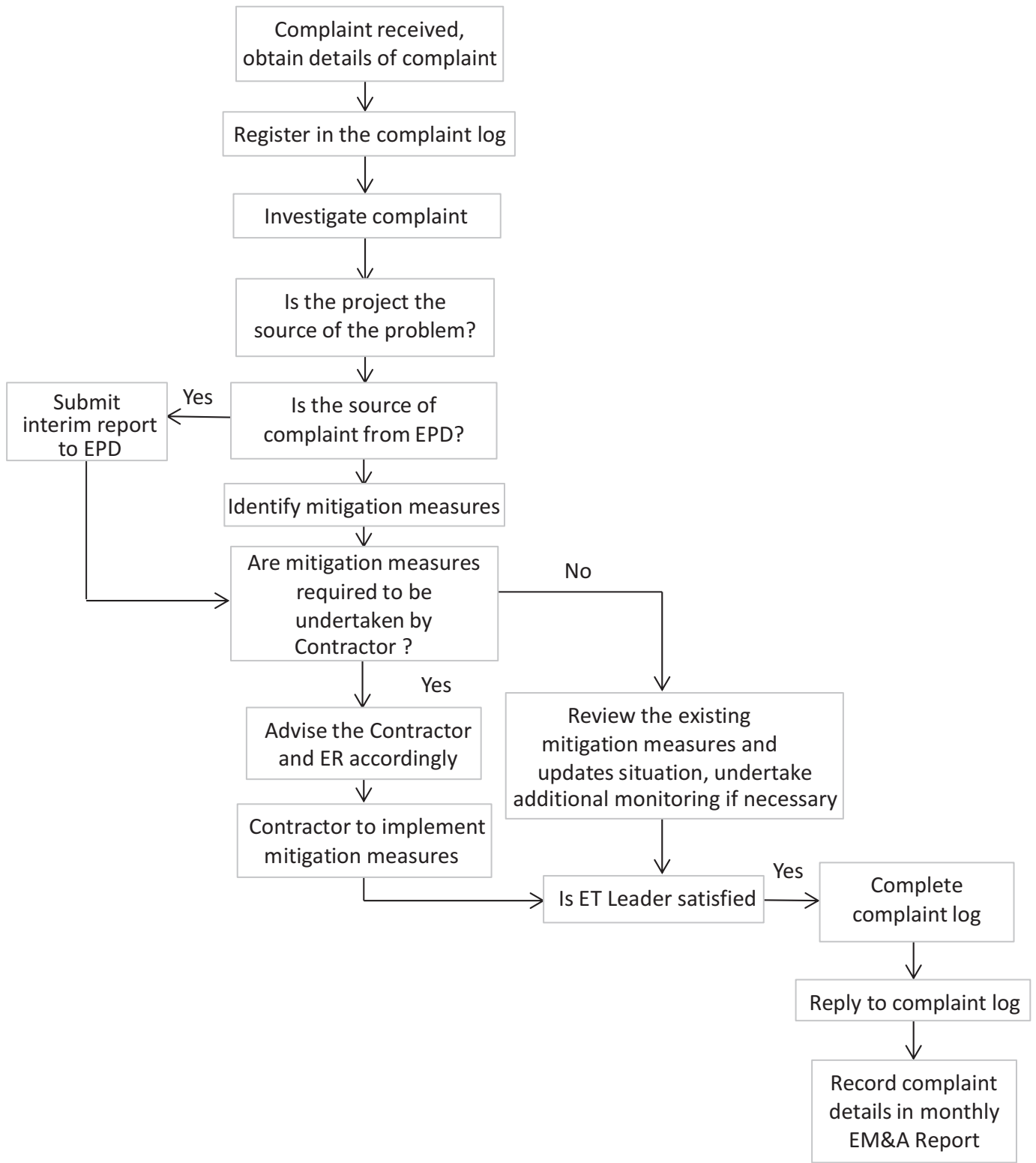


Figure 2.3

Environmental Complaint Handling Procedure

### 3 FUTURE KEY ISSUES

#### 3.1 CONSTRUCTION ACTIVITIES FOR THE COMING MONTH

As informed by the Contractor, the major works for the Contract in February 2020 are summarized in *Table 3.1*.

*Table 3.1 Construction Works to Be Undertaken in the Coming Month*

---

<b>Works to be undertaken</b>
<i>Land-based Works</i>
<ul style="list-style-type: none"><li>• Construction of Thermal barrier – TBM tunnel;</li><li>• Construction of Walkway Corbel &amp; Cover – TBM Tunnel;</li><li>• Road &amp; Drainage works – Portion N-A;</li><li>• C&amp;C Tunnel RC structure – Portion S-A;</li><li>• Roofing System Installation – Portion S-A;</li><li>• D-wall cut – Portion S-A;</li><li>• Tower Crane Removal – Portion S-A;</li><li>• Removal of Access Tower – Portion S-B;</li><li>• Gantry Crane Removal – Portion S-B</li><li>• Road &amp; Drainage works – Portion S-B &amp; S-C</li></ul>

---

#### 3.2 KEY ISSUES FOR THE COMING MONTH

Potential environmental impacts arising from the above upcoming construction activities in the next reporting month of February 2020 are mainly associated with dust, marine ecology and waste management issues.

#### 3.3 MONITORING SCHEDULE FOR THE COMING MONTH

The tentative schedule for environmental monitoring in February 2020 is provided in *Appendix F*.

**4.1***CONCLUSIONS*

This Seventy-fifth Monthly EM&A Report presents the findings of the EM&A activities undertaken during the period from 1 to 31 January 2020, in accordance with the Updated EM&A Manual and the requirements of EP-354/2009/D.

Air quality (including 1-hour TSP and 24-hour TSP) and dolphin monitoring were carried out in this reporting month.

No exceedance was recorded in the air quality monitoring of this reporting month.

No Chinese White Dolphins sightings were recorded during the two sets of surveys in January 2020.

Environmental site inspection was carried out four (4) times in January 2020. Site inspection on 29 January 2020 was cancelled due to site closure during outbreak of novel coronavirus (2019-nCoV). Remedial actions recommended for the deficiencies identified during the site audits were properly implemented by the Contractor.

No non-compliance event was recorded during the reporting period.

No environmental complaint was received in this reporting period.

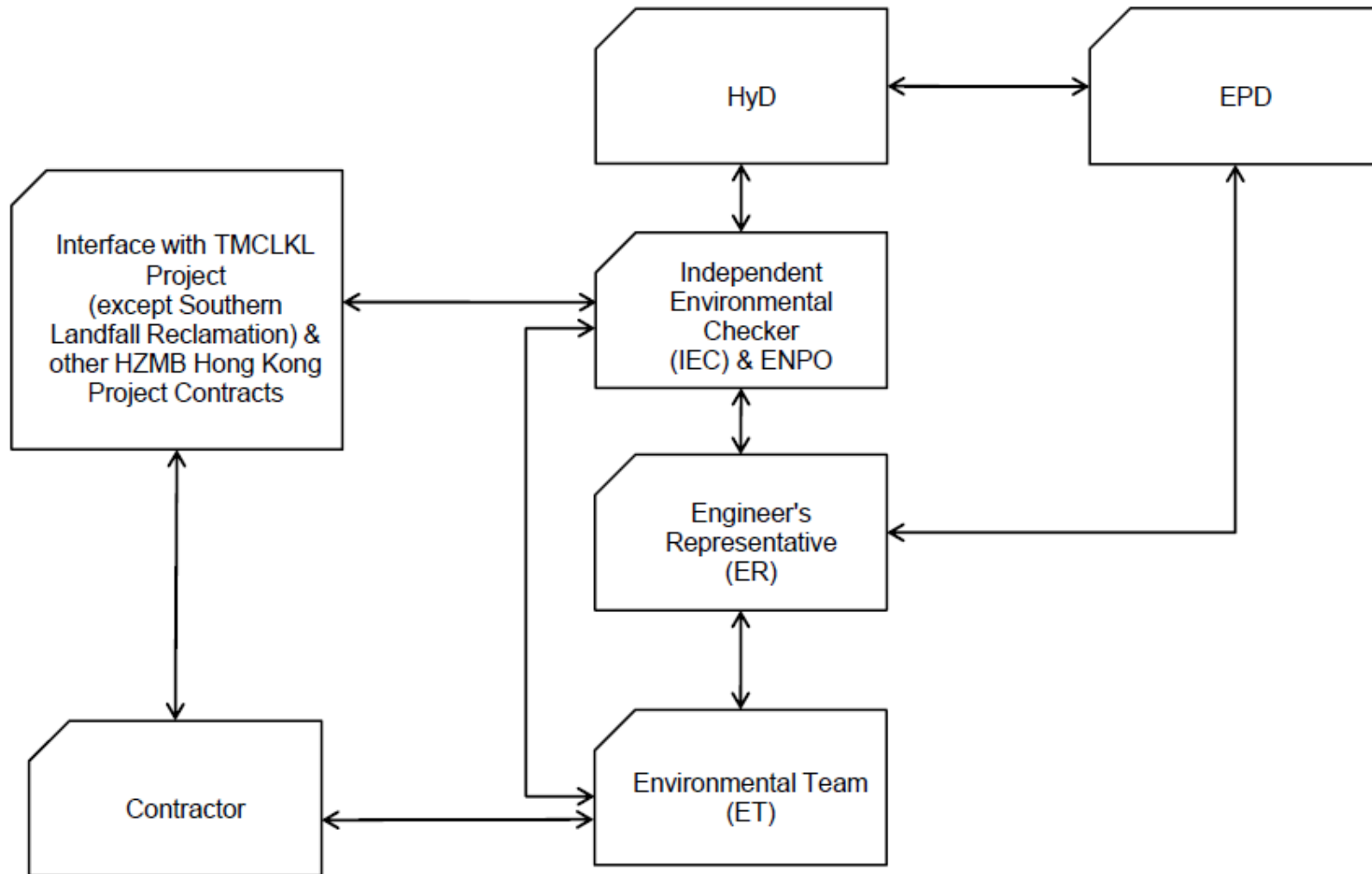
No environmental summons was received in this reporting period.

The ET will keep track on the construction works to confirm compliance of environmental requirements and the proper implementation of all necessary mitigation measures.

Appendix A

## Project Organization for Environmental Works





↔ Line of Communication

Appendix B

## Construction Programme

#	Activity Name	Orig Dur	Start	Finish	2019												2020																		
					18	19	20	21	22	23	24	25	26	27	28	29	30	31	01	02	03	04	05	06	07	08	09	10	11	12	13	14	15	16	17
1	<b>TMCLKL Northern Connection Sub-sea Tunnel Section</b>					<b>Progress as of: 29 Dec 19</b>																													
2	<b>Contract Key Dates</b>																																		
3	[KD-2c] Stage 2c Completion - Remaining TSS & TSA	0		30-Nov-19*	♥ [KD-2c] Stage 2c Completion - Remaining TSS & TSA																														
4	[KD-2d] Stage 2d Completion - MHS C&C Tunnel	0		13-Jan-20*	♥ [KD-2d] Stage 2d Completion - MHS C&C Tunnel																														
5	[KD-3a] Stage 3a Completion - NLF UU/At-grade Provision	0		24-Feb-20*	♥ [KD-3a] Stage 3a Completion - NLF UU/At-grade Provision																														
6	[KD-3b] Stage 3b Completion - NLF Provision for CLP, LV & ELV	0		29-Oct-19*	♥ [KD-3b] Stage 3b Completion - NLF Provision for CLP, LV & ELV																														
7	[KD-3d] Stage 3d Completion - SLF Provision for CLP, LV & ELV	0		08-Feb-20*	♥ [KD-3d] Stage 3d Completion - SLF Provision for CLP, LV & ELV																														
8	[KD-3f] Stage 3f Achievement - NLS/NAR - provide access	0		19-Nov-19*	♥ [KD-3f] Stage 3f Achievement - NLS/NAR - provide access																														
9	[KD-3g] Stage 3g Completion - SVS Tunnel	0		02-Nov-19*	♥ [KD-3g] Stage 3g Completion - SVS Tunnel																														
10	[KD-3h] Stage 3h Completion - SVS Ventilation Duct	0		02-Feb-20*	♥ [KD-3h] Stage 3h Completion - SVS Ventilation Duct																														
11	[KD-3i] Stage 3i Completion - South Approach Ramp	0		29-Nov-19*	♥ [KD-3i] Stage 3i Completion - South Approach Ramp																														
12	[KD-8] Section 1 Completion - NLF Reclamation & Seawall	0		16-Jan-20*	♥ [KD-8] Section 1 Completion - NLF Reclamation & Seawall																														
13	[KD-10] Section 3A Completion - SVB	0		30-Sep-19*	♥ [KD-10] Section 3A Completion - SVB																														
14	<b>Portion Handover Dates</b>																																		
15	N10 (excl Tunnel) - Handover	0		11-Dec-19*	◆ N10 (excl Tunnel) - Handover																														
16	N11A - Handover	0		30-Nov-19*	◆ N11A - Handover																														
17	N11B - Handover	0		30-Nov-19*	◆ N11B - Handover																														
18	N13Ji, Jii, Ki & Kii - Handover for E&M Contract scope	0		30-Nov-19*	◆ N13Ji, Jii, Ki & Kii - Handover for E&M Contract scope																														
19	<b>North Approach Ramp KD-3f</b>																																		
20	KD-3f - DBJV Forecast (01Sep19)	0		19-Nov-19	♥ KD-3f - DBJV Forecast (01Sep19)																														
21	[KD-3f] - EOTO 1-30 Current Date	0		19-Nov-19*	♥ [KD-3f] - EOTO 1-30 Current Date																														
22	KD-3f - Required Date for C4 Access	0		02-Dec-19*	♥ KD-3f - Required Date for C4 Access																														
23	<b>North Approach Ramp</b>																																		
24	Parapet grouting works	12	27-Aug-19 A	09-Sep-19	■ Parapet grouting works																														
25	Parapet installation @ Bay 9 (part 1 precast)	4	10-Sep-19	13-Sep-19	■ Parapet installation @ Bay 9 (part 1 precast)																														
26	Utility Ladder modification	12	16-Sep-19	28-Sep-19	■ Utility Ladder modification																														
27	Breaking of Beams	6	30-Sep-19	08-Oct-19	■ Breaking of Beams																														
28	In-situ Parapet @ Bay 9 (Utility ladder location)	3	09-Oct-19	11-Oct-19	■ In-situ Parapet @ Bay 9 (Utility ladder location)																														
29	Road diversion to ML03 side	0		02-Oct-19*	◆ Road diversion to ML03 side																														
30	ML02 side Sub-base backfilling	6	03-Oct-19	10-Oct-19	■ ML02 side Sub-base backfilling																														
31	Parapet installation (Central location)	28	11-Oct-19	12-Nov-19	■ Parapet installation (Central location)																														
32	Backfilling & slab topping	6	13-Nov-19	19-Nov-19	■ Backfilling & slab topping																														
33	<b>North Launching Shaft KD-3f</b>																																		
34	[KD-3f] - DBJV Forecast (01Sep19)	0		19-Nov-19	♥ [KD-3f] - DBJV Forecast (01Sep19)																														
35	[KD-3f] - EOTO 1-30 Current Date	0		19-Nov-19*	♥ [KD-3f] - EOTO 1-30 Current Date																														
36	[KD-3f] - Required Date for C4 Access	0		02-Dec-19*	♥ [KD-3f] - Required Date for C4 Access																														
37	<b>North Launching Shaft</b>																																		
38	Thermal Barrier (Wall + OHVD Soffit + above OHVD)	70	22-Jul-19 A	14-Oct-19	■ Thermal Barrier (Wall + OHVD Soffit + above OHVD)																														
39	VO72 - lead time	31	15-Oct-19	19-Nov-19	■ VO72 - lead time																														
40	<b>Remaining North Reclamation KD-8</b>																																		
41	[KD-8] - EOTO 1-30 Current Date	0		16-Jan-20*	♥ [KD-8] - EOTO 1-30 Current Date																														
42	[KD-8] - DBJV Forecast (01 Sep 19)	0		16-Jan-20	♥ [KD-8] - DBJV Forecast (01 Sep 19)																														
43	<b>Vertical Seawall</b>																																		
44	Access received from C4	0		28-Oct-19*	◆ Access received from C4																														
45	Remaining Rubber Fender (VO79)	38	29-Oct-19	11-Dec-19	■ Remaining Rubber Fender (VO79)																														
46	Remaining Marine Facilities	12	12-Dec-19	27-Dec-19	■ Remaining Marine Facilities																														
47	Zone A Bay 65 to Bay 67	7	23-Oct-19	30-Oct-19	■ Zone A Bay 65 to Bay 67																														
48	Zone A Bay 68 to Bay 70	7	31-Oct-19	07-Nov-19	■ Zone A Bay 68 to Bay 70																														
49	Zone A Bay 71 to Bay 72	6	08-Nov-19	14-Nov-19	■ Zone A Bay 71 to Bay 72																														
50	<b>Sloping Seawall</b>																																		
51	Sloping Seawall coping	75	02-Sep-19	30-Nov-19	■ Sloping Seawall coping																														
52	Remaining Vertical Seawall coping (West side)	34	23-Oct-19	30-Nov-19	■ Remaining Vertical Seawall coping (West side)																														
53	<b>Removal, Backfilling &amp; Compaction</b>																																		
54	NAR & NLS Backfilling and Formation	51	01-Aug-19 A	30-Sep-19	■ NAR & NLS Backfilling and Formation																														
55	Zone A Fire Proofing factory dismantling	21	15-Oct-19*	07-Nov-19	■ Zone A Fire Proofing factory dismantling																														
56	Zone A Fire Proofing factory compaction	30	08-Nov-19	12-Dec-19	■ Zone A Fire Proofing factory compaction																														
57	Surcharge removal at Zone B (STP Area)	30	11-Nov-19*	14-Dec-19	■ Surcharge removal at Zone B (STP Area)																														
58	Zone B (STP Area) compaction (if needed)	12	16-Dec-19	31-Dec-19	■ Zone B (STP Area) compaction (if needed)																														
59	Zone C Gantry 2 & 3 removed	0		15-Nov-19*	◆ Zone C Gantry 2 & 3 removed																														
60	Zone C Gantry 2 & 3 slab breaking & removal	12	16-Nov-19	29-Nov-19	■ Zone C Gantry 2 & 3 slab breaking & removal																														
61	Zone C Gantry 2 & 3 Compaction	18	30-Nov-19	20-Dec-19	■ Zone C Gantry 2 & 3 Compaction																														
62	<b>Overall</b>																																		
63	Sloping Seawall Echo Sounding survey	0		31-Oct-19*	◆ Sloping Seawall Echo Sounding survey																														
64	Sloping Seawall Remedial works (if needed)	12	31-Oct-19	13-Nov-19	■ Sloping Seawall Remedial works (if needed)																														
65	Sloping Seawall Final Echo Sounding survey	0		13-Nov-19	◆ Sloping Seawall Final Echo Sounding survey																														
66	Vertical seawall defect rectification	88	02-Oct-19	16-Jan-20	■ Vertical seawall defect rectification																														
67	<b>NLF Demobilization &amp; At-grade works</b>																																		
68	KD-3b - EOTO 1-30 Current Date	0		29-Oct-19*	♥ KD-3b - EOTO 1-30 Current Date																														
69	KD-3b - DBJV Forecast (01 Sep 19)	0		29-Oct-19*	♥ KD-3b - DBJV Forecast (01 Sep 19)																														
70	KD-3b - Required Date for C4 Access	0		31-Oct-19*	♥ KD-3b - Required Date for C4 Access																														
71	KD-3a - EOTO 1-30 Current Date	0		24-Feb-20*	♥ KD-3a - EOTO 1-30 Current Date																														
72	KD-3a - DBJV Forecast (01 Sep 19)	0		24-Feb-20	♥ KD-3a - DBJV Forecast (01 Sep 19)																														
73	<b>Requirement</b>																																		
74	Overall EVA Provision - DBJV Estimation	0		25-Nov-19*	◆ Overall EVA Provision - DBJV Estimation																														
75	<b>Portion N12 &amp; Portion N6B</b>																																		
76	CLP Substation - Prepare for CLP Consent for de-energization	96	02-Sep-19	27-Dec-19	■ CLP Substation - Prepare for CLP Consent for de-energization																														
77	CLP Substation - De-energization	24	28-Dec-19	29-Jan-20	■ CLP Substation - De-energization																														

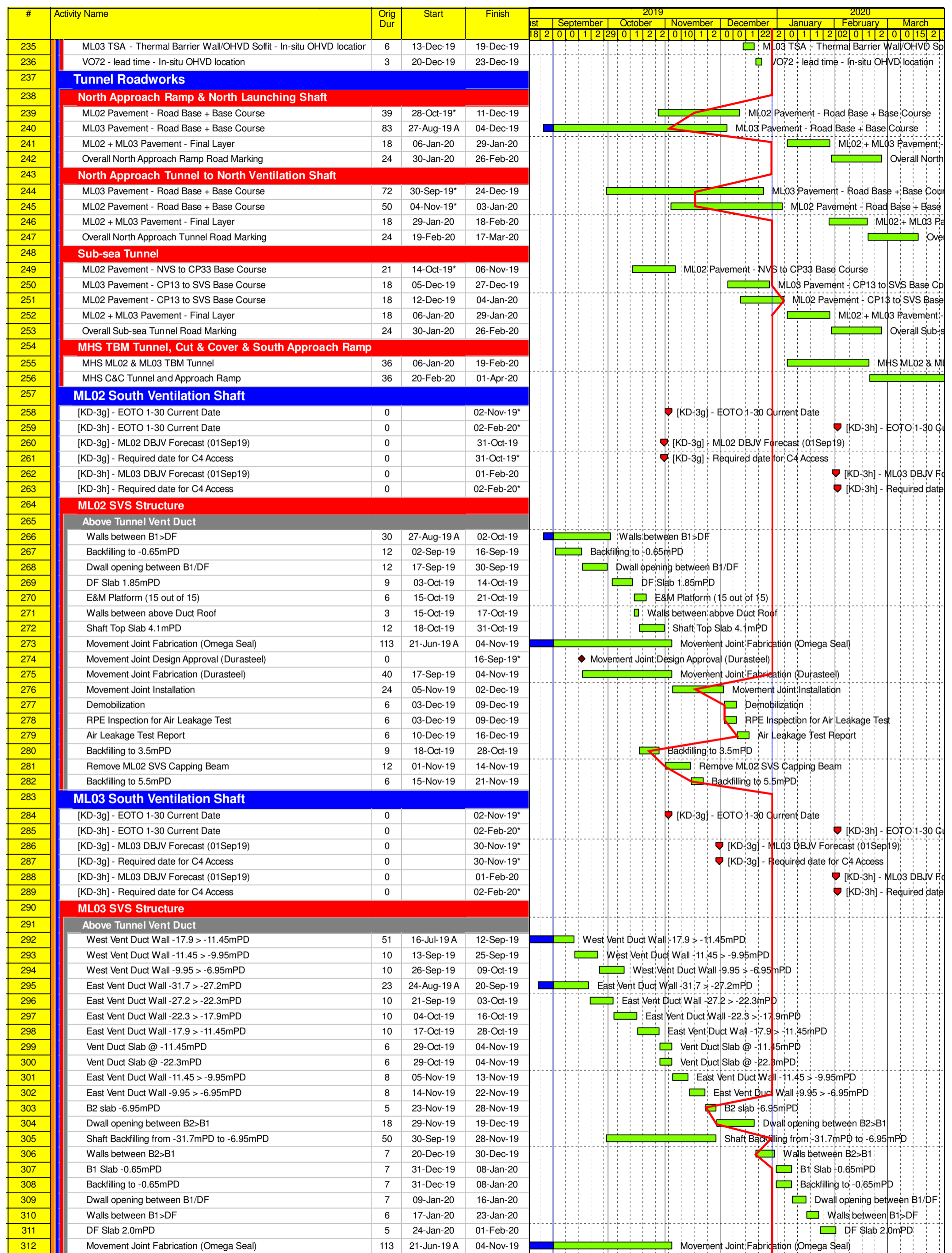
■ Planned Bar  
◆ Planned Milestone  
♥ Key Date  
◆ Progress Milestone  
■ Progress Bar

  
 Dragages - Bouygues Joint Venture 寶嘉 - 布依格聯營

Date	Revision	Checked	Approved
22-Dec-17	Rev. H	WYu	
05-Feb-18	Rev. I AC	WYu	
07-Mar-18	Rev. I	WYu	
04-Jun-18	Rev. J	WYu	
11-Nov-19	Rev. K	SPa	WYu







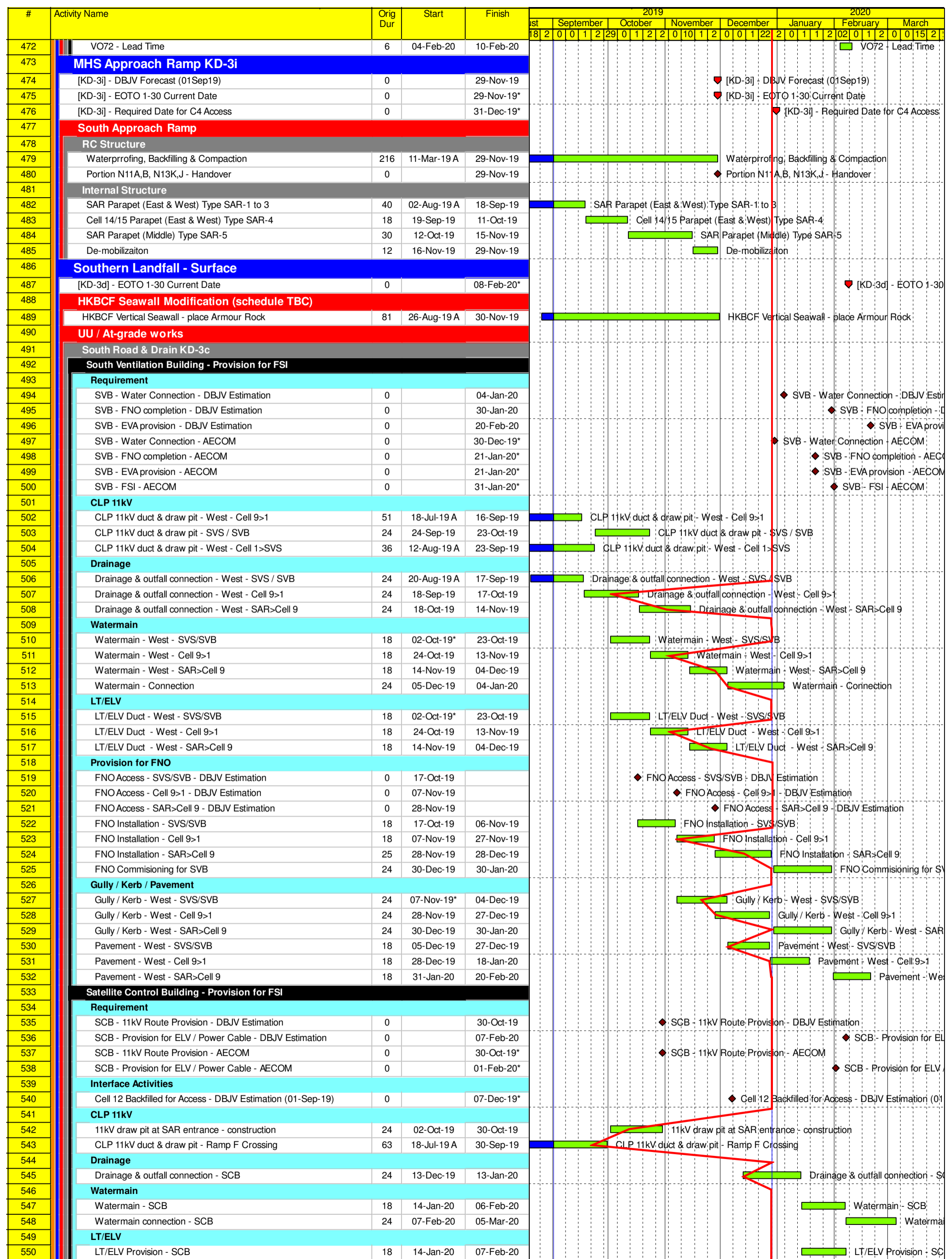
	Planned Bar
	Planned Milestone
	Key Date
	Progress Milestone
	Progress Bar

Date	Revision	Checked	Approved
22-Dec-17	Rev. H	WYu	
05-Feb-18	Rev. I AC	WYu	
07-Mar-18	Rev. I	WYu	
04-Jun-18	Rev. J	WYu	
11-Nov-19	Rev. K	SPa	WYu









■ Planned Bar  
◆ Planned Milestone  
▼ Key Date  
◆ Progress Milestone  
■ Progress Bar

Date	Revision	Checked	Approved
22-Dec-17	Rev. H	WYu	
05-Feb-18	Rev. I AC	WYu	
07-Mar-18	Rev. I	WYu	
04-Jun-18	Rev. J	WYu	
11-Nov-19	Rev. K	SPa	WYu



Appendix C

# Environmental Mitigation and Enhancement Measure Implementation Schedules

**Contract No. HY/2012/08**  
**Tuen Mun – Chek Lap Kok Link**  
**Northern Connection Sub-sea Tunnel Section**  
**Environmental Mitigation and Enhancement Measure Implementation Schedule**

EIA Reference	EM&A Manual Reference	Environmental Protection Measures	Location/ Timing	Implementation Agent	Relevant Standard or Requirement	Implementation Stages			Status *
						D	C	O	
<b>Air Quality</b>									
4.8.1	3.8	An effective watering programme of twice daily watering with complete coverage, is estimated to reduce by 50%. This is recommended for all areas in order to reduce dust levels to a minimum;	All areas / throughout construction period	Contractor	TMEIA Avoid smoke impacts and disturbance		Y		✓
4.8.1	3.8	Watering of the construction sites in Lantau for 8 times/day and in Tuen Mun for 12 times/day to reduce dust emissions by 87.5% and 91.7% respectively and shall be undertaken.	All areas / throughout construction period	Contractor	TMEIA Avoid dust generation		Y		✓
4.8.1	3.8	The Contractor shall, to the satisfaction of the Engineer, install effective dust suppression measures and take such other measures as may be necessary to ensure that at the Site boundary and any nearby sensitive receiver, dust levels are kept to acceptable levels.	All areas / throughout construction period	Contractor	TMEIA Avoid dust generation		Y		✓
4.8.1	3.8	The Contractor shall not burn debris or other materials on the works areas.	All areas / throughout construction period	Contractor	TMEIA Avoid dust generation		Y		✓
4.8.1	3.8	In hot, dry or windy weather, the watering programme shall maintain all exposed road surfaces and dust sources wet.	All unpaved haul roads / throughout construction period in hot, dry or windy weather	Contractor	TMEIA Avoid smoke impacts and disturbance		Y		✓
4.8.1	3.8	Where breaking of oversize rock/concrete is required, watering shall be implemented to control dust. Water spray shall be used during the handling of fill material at the site and at active cuts, excavation and fill sites where dust is likely to be created.	All areas / throughout construction period	Contractor	TMEIA Avoid dust generation		Y		✓
4.8.1	3.8	Open dropping heights for excavated materials shall be controlled to a maximum height of 2m to minimise the fugitive dust arising from unloading.	All areas / throughout construction period	Contractor	TMEIA Avoid dust generation		Y		✓
4.8.1	3.8	During transportation by truck, materials shall not be loaded to a level higher than the side and tail boards, and shall be dampened or covered before transport.	All areas / throughout construction period	Contractor	TMEIA Avoid dust generation		Y		✓
4.8.1	3.8	Materials having the potential to create dust shall not be loaded to a level higher than the side and tail boards, and shall be covered by a clean tarpaulin. The tarpaulin shall be properly secured and shall extend at least 300mm over the edges of the side and tail boards.	All areas / throughout construction period	Contractor	TMEIA Avoid dust generation		Y		✓
4.8.1	3.8	No earth, mud, debris, dust and the like shall be deposited on public roads. Wheel washing facility shall be usable prior to any earthworks excavation activity on the site.	All site exits / throughout construction period	Contractor	TMEIA Avoid dust		Y		✓
4.8.1	3.8	Areas of exposed soil shall be minimised to areas in which works have been completed shall be restored as soon as is practicable.	All exposed surfaces / throughout construction period	Contractor	TMEIA Avoid dust generation		Y		✓

Legend: D=Design, C=Construction, O=Operation

Note: Funding Agent for all mitigation measures will be the Highways Department of the Hong Kong SAR Government

**Contract No. HY/2012/08**  
**Tuen Mun – Chek Lap Kok Link**  
**Northern Connection Sub-sea Tunnel Section**  
**Environmental Mitigation and Enhancement Measure Implementation Schedule**

EIA Reference	EM&A Manual Reference	Environmental Protection Measures	Location/ Timing	Implementation Agent	Relevant Standard or Requirement	Implementation Stages			Status *
						D	C	O	
4.8.1	3.8	All stockpiles of aggregate or spoil shall be enclosed or covered and water applied in dry or windy condition.	All areas / throughout construction period	Contractor	TMEIA Avoid dust generation		Y		<>
4.11	Section 3	EM&A in the form of 1 hour and 24 hour dust monitoring and site audit.	All representative existing ASRs / throughout construction period	Contractor	EM&A Manual		Y		✓
<b>WATER QUALITY</b>									
<i>Marine Works (Sequence A)</i>									
6.1 Figure 6.2a Appendix D6a	Annex A	Construction of seawalls to be advanced by at least 200m before the main reclamation dredging and filling can commence. The protection by advanced seawall is a dynamic process depending on the progress of the construction activities and the stage when such protection could be realised is illustrated in Figure 6.2a and detailed in Appendix D6a. The part of the works where such measures can be undertaken for the majority of the time includes the following locations:  - TM-CLKL northern reclamation;	All areas/ prior to dredging and backfilling works	Contractor	TM-EIAO		Y		✓
6.1	-	a maximum of 50% public fill to be used for all seawall filling below +2.5mPD for TM-CLKL southern and northern landfalls.	TM-CLKL seawall filling	Contractor	TM-EIAO		Y		✓
6.1	-	a maximum of 30% public fill to be used for reclamation filling below +2.5mPD for TM-CLKL southern landfall	TM-CLKL southern landfall reclamation filling	Contractor	TM-EIAO		Y		N/A
6.1	-	a maximum of 100% public fill to be used for reclamation filling below +2.5mPD for TM-CLKL northern landfall	TM-CLKL northern landfall reclamation filling	Contractor	TM-EIAO		Y		✓
6.1	-	Use of cage type silt curtains round all grab dredgers during the HKBCF, HKLR and TM-CLKL southern reclamation works.	All areas dredging works	Contractor	TM-EIAO		Y		✓
	Figure 1.1 of Annex C	A layer of floating type silt curtain will be applied when dredging and reclamation works are being undertaken at Portion N-a as shown in Figure 1.1 of Annex C of the EM&A Manual.	All areas/ through out marine works	Contractor	TM-EIAO		Y		✓
6.1	-	Trailer suction hopper dredgers shall not allow mud to overflow.	All areas/ throughout construction period	Contractor	Marine Fill Committee Guidelines. DASO permit conditions.		Y		✓
6.1	-	The use of Lean Material Overboard (LMOB) systems shall be prohibited.	All areas/ throughout construction period	Contractor	Marine Fill Committee Guidelines. DASO permit conditions.		Y		✓

Legend: D=Design, C=Construction, O=Operation

Note: Funding Agent for all mitigation measures will be the Highways Department of the Hong Kong SAR Government

**Contract No. HY/2012/08**  
**Tuen Mun – Chek Lap Kok Link**  
**Northern Connection Sub-sea Tunnel Section**  
**Environmental Mitigation and Enhancement Measure Implementation Schedule**

EIA Reference	EM&A Manual Reference	Environmental Protection Measures	Location/ Timing	Implementation Agent	Relevant Standard or Requirement	Implementation Stages			Status *
						D	C	O	
6.1  Figure 6.2b Appendix D6b	Annex A	For other parts of the reclamation works construction of seawalls to be advanced by at least 200m before the main reclamation dredging and filling can commence. It should be noted that the protection by advanced seawall is a dynamic process depending on the progress of the construction activities and the stage when such protection could be realised is illustrated in Figure 6.2b and detailed in Appendices D6b. The part of the works where such measures can be undertaken for the majority of the time includes the following locations:  - TM-CLKL northern reclamation;  - Reclamation filling for Portion D of HKBCF; Reclamation filling for FSD berth of HKBCF; and  - Reclamation dredging and filling for Portion 1 of HKLR;	TM-CLKL northern landfall, Portion D of HKBCF and HKLR	Contractor	TM-EIAO		Y		✓
6.1	-	The filling material for the other parts of the works are the same as Sequence A;	All other areas/backfilling works	Contractor	TM-EIAO		Y		N/A
6.1	5.7	Cage type silt curtain (with steel enclosure) shall be used for grab dredgers working in the site of HKBCF and TM- CLKL southern reclamation. Cage type silt curtains will be applied round all grab dredgers at other works area.	HKBCF, HKLR and TM-CLKL grab dredging	Contractor	TM-EIAO		Y		✓
6.1	Annex A	A layer of floating type silt curtain will be applied around all works as defined in Appendix D6b.	All areas/ through out marine works	Contractor	TM-EIAO		Y		✓
6.1	-	TM-CLKL northern landfall: - Reclamation filling shall not proceed until at least 200m section of leading seawall at both the east and west sides of the reclamation are formed above +2.5 mPD, except for 100m gaps for marine access;	All areas/ through out marine works	Contractor	TM-EIAO		Y		✓
<i>General Marine Works</i>									
6.1	-	Use of TBM for the construction of the submarine tunnel.	Tunnel works / Construction phase	Contractor	TM-EIAO		Y		N/A
6.1	-	Export dredged spoils from NWWCZ.	All areas as much as possible / dredging activities	Contractor	DASO Permit conditions		Y		✓
6.1	-	Where public fill is proposed for filling below +2.5mPD, the fine content in the public fill will be controlled to 25%	All areas/ backfilling works	Contractor	TM-EIAO		Y		N/A
6.1	-	Where sand fill is proposed for filling below +2.5mPD, the fine content in the sand fill will be controlled to 5%.	All areas/ backfilling works	Contractor	TM-EIAO		Y		N/A
6.1	-	Mechanical grabs shall be designed and maintained to avoid spillage and should seal tightly while being lifted.	All areas/ throughout construction period	Contractor	Marine Fill Committee		Y		✓

Legend: D=Design, C=Construction, O=Operation

Note: Funding Agent for all mitigation measures will be the Highways Department of the Hong Kong SAR Government

*Contract No. HY/2012/08  
Tuen Mun – Chek Lap Kok Link  
Northern Connection Sub-sea Tunnel Section  
Environmental Mitigation and Enhancement Measure Implementation Schedule*

EIA Reference	EM&A Manual Reference	Environmental Protection Measures	Location/ Timing	Implementation Agent	Relevant Standard or Requirement	Implementation Stages			Status *
						D	C	O	
					Guidelines. DASO permit conditions.				
6.1	-	Barges and hopper dredgers shall have tight fitting seals to their bottom openings to prevent leakage of material.	All areas/ throughout construction period	Contractor	Marine Fill Committee Guidelines. DASO permit conditions.		Y		✓
6.1	-	Any pipe leakages shall be repaired quickly. Plant should not be operated with leaking pipes.	All areas/ throughout construction period	Contractor	Marine Fill Committee Guidelines. DASO permit conditions.		Y		✓
6.1	-	Loading of barges and hoppers shall be controlled to prevent splashing of dredged material to the surrounding water. Barges or hoppers shall not be filled to a level which will cause overflow of materials or pollution of water during loading or transportation.	All areas/ throughout construction period	Contractor	Marine Fill Committee Guidelines. DASO permit conditions.		Y		✓
6.1	-	Excess material shall be cleaned from the decks and exposed fittings of barges and hopper dredgers before the vessel is moved.	All areas/ throughout construction period	Contractor	Marine Fill Committee Guidelines. DASO permit conditions.		Y		✓
6.1	-	Adequate freeboard shall be maintained on barges to reduce the likelihood of decks being washed by wave action;	All areas/ throughout construction period	Contractor	Marine Fill Committee Guidelines. DASO permit conditions.		Y		N/A
6.1	-	All vessels shall be sized such that adequate clearance is maintained between vessels and the sea bed at all states of the tide to ensure that undue turbidity is not generated by turbulence from vessel movement or propeller wash.	All areas/ throughout construction period	Contractor	Marine Fill Committee Guidelines. DASO permit conditions.		Y		N/A
6.1	-	The works shall not cause foam, oil, grease, litter or other objectionable matter to be present in the water within and adjacent to the works site.	All areas/ throughout construction period	Contractor	Marine Fill Committee Guidelines. DASO permit conditions.		Y		✓
6.1	5.2	Silt curtain shall have proved effectiveness from the producer and shall be fully maintained throughout the works by the contractor.	All areas/ throughout construction period	Contractor	TM-EIAO		Y		✓

Legend: D=Design, C=Construction, O=Operation

Note: Funding Agent for all mitigation measures will be the Highways Department of the Hong Kong SAR Government

**Contract No. HY/2012/08**  
**Tuen Mun – Chek Lap Kok Link**  
**Northern Connection Sub-sea Tunnel Section**  
**Environmental Mitigation and Enhancement Measure Implementation Schedule**

EIA Reference	EM&A Manual Reference	Environmental Protection Measures	Location/ Timing	Implementation Agent	Relevant Standard or Requirement	Implementation Stages			Status *
						D	C	O	
6.1	-	The daily maximum production rates shall not exceed those assumed in the water quality assessment.	All areas/ throughout construction period	Contractor	TM-EIAO		Y		✓
6.1	-	The dredging and filling works shall be scheduled to spread the works evenly over a working day.	All areas/ throughout construction period	Contractor	TM-EIAO		Y		✓
<i>Land Works</i>									
6.1	-	Wastewater from temporary site facilities should be controlled to prevent direct discharge to surface or marine waters.	All areas/ throughout construction period	Contractor	TM-EIAO		Y		✓
6.1	-	Sewage effluent and discharges from on-site kitchen facilities shall be directed to Government sewer in accordance with the requirements of the WPCO or collected for disposal offsite. The use of soakaways shall be avoided.	All areas/ throughout construction period	Contractor	TM-EIAO		Y		✓
6.1	-	Storm drainage shall be directed to storm drains via adequately designed sand/silt removal facilities such as sand traps, silt traps and sediment basins. Channels, earth bunds or sand bag barriers should be provided on site to properly direct stormwater to such silt removal facilities. Catchpits and perimeter channels should be constructed in advance of site formation works and earthworks.	All areas/ throughout construction period	Contractor	TM-EIAO		Y		✓
6.1	-	Silt removal facilities, channels and manholes shall be maintained and any deposited silt and grit shall be removed regularly, including specifically at the onset of and after each rainstorm.	All areas/ throughout construction period	Contractor	TM-EIAO		Y		✓
6.1	-	Temporary access roads should be surfaced with crushed stone or gravel.	All areas/ throughout construction period	Contractor	TM-EIAO		Y		✓
6.1	-	Rainwater pumped out from trenches or foundation excavations should be discharged into storm drains via silt removal facilities.	All areas/ throughout construction period	Contractor	TM-EIAO		Y		✓
6.1	-	Measures should be taken to prevent the washout of construction materials, soil, silt or debris into any drainage system.	All areas/ throughout construction period	Contractor	TM-EIAO		Y		✓
6.1	-	Open stockpiles of construction materials (e.g. aggregates and sand) on site should be covered with tarpaulin or similar fabric during rainstorms.	All areas/ throughout construction period	Contractor	TM-EIAO		Y		✓
6.1	5.8	Manholes (including any newly constructed ones) should always be adequately covered and temporarily sealed so as to prevent silt, construction materials or debris from getting into the drainage system, and to prevent storm run-off from getting into foul sewers.	All areas/ throughout construction period	Contractor	TM-EIAO		Y		✓
6.1	-	Discharges of surface run-off into foul sewers must always be prevented in order not to unduly overload the foul sewerage system.	All areas/ throughout construction period	Contractor	TM-EIAO		Y		✓

Legend: D=Design, C=Construction, O=Operation

Note: Funding Agent for all mitigation measures will be the Highways Department of the Hong Kong SAR Government



**Contract No. HY/2012/08**  
**Tuen Mun – Chek Lap Kok Link**  
**Northern Connection Sub-sea Tunnel Section**  
**Environmental Mitigation and Enhancement Measure Implementation Schedule**

EIA Reference	EM&A Manual Reference	Environmental Protection Measures	Location/ Timing	Implementation Agent	Relevant Standard or Requirement	Implementation Stages			Status *
						D	C	O	
6.1	-	All vehicles and plant should be cleaned before they leave the construction site to ensure that no earth, mud or debris is deposited by them on roads. A wheel washing bay should be provided at every site exit.	All areas/ throughout construction period	Contractor	TM-EIAO		Y		✓
6.1	-	Wheel wash overflow shall be directed to silt removal facilities before being discharged to the storm drain.	All areas/ throughout construction period	Contractor	TM-EIAO		Y		✓
6.1	-	Section of construction road between the wheel washing bay and the public road should be surfaced with crushed stone or coarse gravel.	All areas/ throughout construction period	Contractor	TM-EIAO		Y		✓
6.1	-	Wastewater generated from concreting, plastering, internal decoration, cleaning work and other similar activities, shall be screened to remove large objects.	All areas/ throughout construction period	Contractor	TM-EIAO		Y		✓
6.1	-	Vehicle and plant servicing areas, vehicle wash bays and lubrication facilities shall be located under roofed areas. The drainage in these covered areas shall be connected to foul sewers via a petrol interceptor in accordance with the requirements of the WPCO or collected for off site disposal.	All areas/ throughout construction period	Contractor	TM-EIAO		Y		N/A
6.1	-	The Contractor shall prepare an oil / chemical cleanup plan and ensure that leakages or spillages are contained and cleaned up immediately.	All areas/ throughout construction period	Contractor	TM-EIAO		Y		✓
6.1	-	Waste oil should be collected and stored for recycling or disposal, in accordance with the Waste Disposal Ordinance.	All areas/ throughout construction period	Contractor	TM-EIAO Waste Disposal Ordinance		Y		✓
6.1	-	All fuel tanks and chemical storage areas should be provided with locks and be sited on sealed areas. The storage areas should be surrounded by bunds with a capacity equal to 110% of the storage capacity of the largest tank.	All areas/ throughout construction period	Contractor	TM-EIAO		Y		✓
6.1	-	Surface run-off from bunded areas should pass through oil/grease traps prior to discharge to the stormwater system.	All areas/ throughout construction period	Contractor	TM-EIAO		Y		✓
6.1	-	Roadside gullies to trap silt and grit shall be provided prior to discharging the stormwater into the marine environment. The sumps will be maintained and cleaned at regular intervals.	Roadside/ design and operation	Design Consultant/ Contractor	TM-EIAO	Y		Y	✓
6.1	Section 5	All construction works shall be subject to routine audit to ensure implementation of all EIA recommendations and good working practice.	All areas/ throughout construction period	Contractor	EM&A Manual		Y		✓
<i>Water Quality Monitoring</i>									
6.1	Section 5	Water quality monitoring shall be undertaken for suspended solids, turbidity, and dissolved oxygen. Nutrients and metal parameters shall also be measured for Mf sediment operations (only HKBCF and HKLR required handling of Mf sediment) during baseline, backfilling and post construction period.	Designated monitoring stations as defined in EM&A Manual, Section 5/ Before, through-out marine construction period, post construction and monthly	Contractor	EM&A Manual		Y	Y	N/A Water quality monitoring was

Legend: D=Design, C=Construction, O=Operation

Note: Funding Agent for all mitigation measures will be the Highways Department of the Hong Kong SAR Government

**Contract No. HY/2012/08**  
**Tuen Mun – Chek Lap Kok Link**  
**Northern Connection Sub-sea Tunnel Section**  
**Environmental Mitigation and Enhancement Measure Implementation Schedule**

EIA Reference	EM&A Manual Reference	Environmental Protection Measures	Location/ Timing	Implementation Agent	Relevant Standard or Requirement	Implementation Stages			Status *
						D	C	O	
		One year operation phase water quality monitoring at designated stations.	operational phase water quality monitoring for a year.						suspended since 30 December 2019
<b>ECOLOGY</b>									
8.14	6.3	Specification for and implement pre, during and post construction dolphin abundance monitoring.	All Areas/Detailed Design/ during construction works/ post construction	Design Consultant/ Contractor	TMEIA	Y	Y	Y	✓
8.14	6.3,6.5	Specification and implementation of 250m dolphin exclusion zone.	All dredging and reclamation areas/Detailed Design/during all reclamation and dredging works	Design Consultant/ Contractor	TMEIA	Y	Y		✓
8.15	6.3, 6.5	Specification and deployment of an artificial reef of an area of 3,600m2 in an area where fishing activities are prohibited.	Area of prohibited fishing activities/Detailed Design/towards end of construction period	TM-CLKL/ HKBCF Design Consultant/TM-CLKL/ HKBCF Contractor	TMEIA	Y		Y	N/A. To be implemented by AFCD.
8.14	6.3, 6.5	Specification and implementation of marine vessel control specifications	All areas/Detailed Design/during construction works	Design Consultant/ Contractor	TMEIA	Y	Y		✓
8.14	6.3, 6.5	Design and implementation of acoustic decoupling methods for dredging and reclamation works	All areas/ Detailed Design/during dredging and reclamation works	Design Consultant/ Contractor	TMEIA	Y	Y		✓
8.15	6.3, 6.4	Pre-construction phase survey and coral translocation	Detailed Design/Prior to construction	Design Consultant/ Contractor	TMEIA	Y	Y		✓
8.15	6.5	Audit coral translocation success	Post translocation	Contractor	TMEIA		Y		✓
7.13	6.5	The loss of habitat shall be supplemented by enhancement planting in accordance with the landscape mitigation schedule.	All areas / As soon as accessible	Contractor	TMEIA		Y		N/A
7.13	6.5	Spoil heaps shall be covered at all times.	All areas / Throughout construction period	Contractor	TMEIA		Y		✓
7.13	6.5	Avoid damage and disturbance to the remaining and surrounding natural habitat	All areas / Throughout construction period	Contractor	TMEIA		Y		✓
7.13	6.5	Placement of equipment in designated areas within the existing disturbed land	All areas / Throughout construction period	Contractor	TMEIA		Y		✓
7.13	6.5	Disturbed areas to be reinstated immediately after completion of the works.	All areas / Throughout construction period	Contractor	TMEIA		Y		✓
7.13	6.5	Construction activities should be restricted to the proposed works boundary.	All areas / Throughout construction period	Contractor	TMEIA		Y		✓
<b>LANDSCAPE AND VISUAL</b>									

Legend: D=Design, C=Construction, O=Operation

Note: Funding Agent for all mitigation measures will be the Highways Department of the Hong Kong SAR Government

**Contract No. HY/2012/08**  
**Tuen Mun – Chek Lap Kok Link**  
**Northern Connection Sub-sea Tunnel Section**  
**Environmental Mitigation and Enhancement Measure Implementation Schedule**

EIA Reference	EM&A Manual Reference	Environmental Protection Measures	Location/ Timing	Implementation Agent	Relevant Standard or Requirement	Implementation Stages			Status *
						D	C	O	
10.9	7.6	The colour and shape of the toll control buildings, ventilation building and administration building shall adopt a design which could blend it into the vicinity elements, and the details will be developed in detailed design stage (DM2)	All areas/detailed design	Design Consultant	TMEIA	Y			N/A
10.9	7.6	Aesthetic design of the viaduct, retaining wall and other structures will be developed under ACABAS submission (DM5)	All areas/detailed design	Design Consultant	TMEIA	Y			N/A
10.9	7.6	Screening of construction works by hoardings around works area in visually unobtrusive colours, to screen works (CM5)	All areas/detailed design/ during construction/post construction	Design Consultant/ Contractor	TMEIA	Y	Y		✓
10.9	7.6	Control night-time lighting and glare by hooding all lights (CM6)	All areas/detailed design/ during construction	Design Consultant/ Contractor	TMEIA	Y	Y		N/A
10.9	7.6	Ensure no run-off into water body adjacent to the Project Area (CM7)	All areas/detailed design/ during construction	Design Consultant/ Contractor	TMEIA	Y	Y		✓
10.9	7.6	Avoidance of excessive height and bulk of buildings and structures (CM8)	All areas/detailed design/ during construction	Design Consultant/ Contractor	TMEIA	Y	Y		✓
10.9	7.6	Aesthetically pleasing design (visually unobtrusive and non-reflective) as regard to the form, material and finishes shall be incorporated to all buildings, engineering structures and associated infrastructure facilities (OM5)	All areas/detailed design/ during construction / during operation	Design Consultant/ Contractor	TMEIA	Y	Y	Y	N/A
10.9	7.6	Avoidance of excessive height and bulk of buildings and structures (OM6)	All areas/detailed design/ during construction / during operation	Design Consultant/ Contractor	TMEIA	Y	Y	Y	N/A
<b>WASTE</b>									
12.6		The Contractor shall identify a coordinator for the management of waste.	Contract mobilisation	Contractor	TMEIA		Y		✓
12.6		The Contractor shall prepare and implement a Waste Management Plan which specifies procedures such as a ticketing system, to facilitate tracking of loads and to ensure that illegal disposal of wastes does not occur, and protocols for the maintenance of records of the quantities of wastes generated, recycled and disposed. A recording system for the amount of waste generated, recycled and disposed (locations) should be established.	Contract mobilisation	Contractor	TMEIA, Works Branch Technical Circular No. 5/99 for the Trip-ticket System for Disposal of Construction and Demolition Material		Y		✓
12.6		The Contractor shall apply for and obtain the appropriate licenses for the disposal of public fill, chemical waste and effluent discharges.	Contract mobilisation	Contractor	TMEIA, Land (Miscellaneous Provisions) Ordinance (Cap		Y		✓

Legend: D=Design, C=Construction, O=Operation

Note: Funding Agent for all mitigation measures will be the Highways Department of the Hong Kong SAR Government

**Contract No. HY/2012/08**  
**Tuen Mun – Chek Lap Kok Link**  
**Northern Connection Sub-sea Tunnel Section**  
**Environmental Mitigation and Enhancement Measure Implementation Schedule**

EIA Reference	EM&A Manual Reference	Environmental Protection Measures	Location/ Timing	Implementation Agent	Relevant Standard or Requirement	Implementation Stages			Status *
						D	C	O	
					28); Waste Disposal Ordinance (Cap 354); Dumping at Sea Ordinance (Cap 466); Water Pollution Control Ordinance.				
12.6	8.1	Training shall be provided to workers about the concepts of site cleanliness and appropriate waste management procedures including waste reduction, reuse and recycling.	Contract Mobilisation	Contractor	TMEIA		Y		✓
12.6	8.1	The extent of cutting operation should be optimised where possible. Earth retaining structures and bored pile walls should be proposed to minimise the extent of cutting.	All areas / throughout construction period	Contractor	TMEIA		Y		✓
12.6	8.1	The surplus surcharge should be transferred to a fill bank	Reclamation areas / after surcharge works	Contractor	TMEIA		Y		N/A
12.6	8.1	Rock armour from the existing seawall should be reused on the new sloping seawall as far as possible	All areas / throughout construction period	Contractor	TMEIA		Y		✓
12.6	8.1	The site and surroundings shall be kept tidy and litter free.	All areas / throughout construction period	Contractor	TMEIA		Y		<>
12.6	8.1	No waste shall be burnt on site.	All areas / throughout construction period	Contractor	TMEIA		Y		✓
12.6	8.1	Provisions to be made in contract documents to allow and promote the use of recycled aggregates where appropriate.	Detailed Design	Design Consultant	TMEIA	Y			✓
12.6	8.1	The Contractor shall be prohibited from disposing of C&D materials at any sensitive locations. The Contractor should propose the final disposal sites in the EMP and WMP for approval before implementation.	All areas / throughout construction period	Contractor	TMEIA		Y		✓
12.6	8.1	Stockpiled material shall be covered by tarpaulin and /or watered as appropriate to prevent windblown dust/ surface run off.	All areas / throughout construction period	Contractor	TMEIA		Y		✓
12.6	8.1	Excavated material in trucks shall be covered by tarpaulins to reduce the potential for spillage and dust generation.	All areas / throughout construction period	Contractor	TMEIA		Y		✓
12.6	8.1	Wheel washing facilities shall be used by all trucks leaving the site to prevent transfer of mud onto public roads.	All areas / throughout construction period	Contractor	TMEIA		Y		✓
12.6	8.1	Dredged marine mud shall be disposed of in a gazetted marine disposal ground under the requirements of the Dumping at Seas Ordinance.	Reclamation areas / throughout dredging works	Contractor	TMEIA		Y		✓

Legend: D=Design, C=Construction, O=Operation

Note: Funding Agent for all mitigation measures will be the Highways Department of the Hong Kong SAR Government

*Contract No. HY/2012/08  
Tuen Mun – Chek Lap Kok Link  
Northern Connection Sub-sea Tunnel Section  
Environmental Mitigation and Enhancement Measure Implementation Schedule*

EIA Reference	EM&A Manual Reference	Environmental Protection Measures	Location/ Timing	Implementation Agent	Relevant Standard or Requirement	Implementation Stages			Status *
						D	C	O	
12.6	8.1	Standard formwork or pre-fabrication should be used as far as practicable so as to minimise the C&D materials arising. The use of more durable formwork/plastic facing for construction works should be considered. The use of wooden hoardings should be avoided and metal hoarding should be used to facilitate recycling. Purchasing of construction materials should avoid over-ordering and wastage.	All areas / throughout construction period	Contractor	TMEIA		Y		✓
12.6	8.1	The Contractor should recycle as many C&D materials (this is a waste section) as possible on-site. The public fill and C&D waste should be segregated and stored in separate containers or skips to facilitate the reuse or recycling of materials and proper disposal. Where practicable, the concrete and masonry should be crushed and used as fill materials. Steel reinforcement bar should be collected for use by scrap steel mills. Different areas of the sites should be considered for segregation and storage activities.	All areas / throughout construction period	Contractor	TMEIA		Y		✓
12.6	8.1	All falsework will be steel instead of wood.	All areas / throughout construction period	Contractor	TMEIA		Y		✓
12.6	8.1	Chemical waste producers should register with the EPD. Chemical waste should be handled in accordance with the Code of Practice on the Packaging, Handling and Storage of Chemical Wastes as follows:  f suitable for the substance to be held, resistant to corrosion, maintained in good conditions and securely closed; f Having a capacity of <450L unless the specifications have been approved by the EPD; and w Chinese according to the instructions prescribed in Schedule 2 of the Regulations. f Clearly labelled and used solely for the storage of chemical wastes; f Enclosed with at least 3 sides; f Impermeable floor and bund with capacity to accommodate 110% of the volume of the largest container or 20% by volume of the chemical waste stored in the area, whichever is greatest; f Adequate ventilation; f Sufficiently covered to prevent rainfall	All areas / throughout construction period	Contractor	TMEIA		Y		<>

Legend: D=Design, C=Construction, O=Operation

Note: Funding Agent for all mitigation measures will be the Highways Department of the Hong Kong SAR Government

*Contract No. HY/2012/08  
Tuen Mun – Chek Lap Kok Link  
Northern Connection Sub-sea Tunnel Section  
Environmental Mitigation and Enhancement Measure Implementation Schedule*

EIA Reference	EM&A Manual Reference	Environmental Protection Measures	Location/ Timing	Implementation Agent	Relevant Standard or Requirement	Implementation Stages			Status *
						D	C	O	
		entering (water collected within the bund must be tested and disposed of as chemical waste, if necessary); and f Incompatible materials are adequately separated.							
12.6	8.1	Waste oils, chemicals or solvents shall not be disposed of to drain,	All areas / throughout construction period	Contractor	TMEIA		Y		✓
12.6	8.1	Adequate numbers of portable toilets should be provided for on-site workers. Portable toilets should be maintained in reasonable states, which will not deter the workers from utilising them.	All areas / throughout construction period	Contractor	TMEIA		Y		✓
12.6	8.1	Night soil should be regularly collected by licensed collectors.	All areas / throughout construction period	Contractor	TMEIA		Y		N/A
12.6	8.1	General refuse arising on-site should be stored in enclosed bins or compaction units separately from C&D and chemical wastes. Sufficient dustbins shall be provided for storage of waste as required under the Public Cleansing and Prevention of Nuisances By-laws. In addition, general refuse shall be cleared daily and shall be disposed of to the nearest licensed landfill or refuse transfer station. Burning of refuse on construction sites is prohibited.	All areas / throughout construction period	Contractor	TMEIA		Y		✓
12.6	8.1	All waste containers shall be in a secure area on hardstanding;	All areas / throughout construction period	Contractor	TMEIA		Y		✓
12.6	8.1	Training shall be provided to workers about the concepts of site cleanliness and appropriate waste management procedure, including waste reduction, reuse and recycling.	All areas / throughout construction period	Contractor	TMEIA		Y		✓
12.6	8.1	Office wastes can be reduced by recycling of paper if such volume is sufficiently large to warrant collection. Participation in a local collection scheme by the Contractor should be advocated. Waste separation facilities for paper, aluminium cans, plastic bottles, etc should be provided on-site.	Site Offices/ throughout construction period	Contractor	TMEIA		Y		✓
12.6	Section 8	EM&A of waste handling, storage, transportation, disposal procedures and documentation through the site audit programme shall be undertaken.	All areas / throughout construction period	Contractor	EM&A Manual		Y		✓
<b>CULTURAL HERITAGE</b>									
11.8	Section 9	EM&A in the form of audit of the mitigation measures	All areas / throughout construction period	Highways Department	EIAO-TM		Y		N/A

**\* Remarks:**

- ✓ Compliance of Mitigation Measures
- <> Compliance of Mitigation but need improvement
- x Non-compliance of Mitigation Measures

Legend: D=Design, C=Construction, O=Operation

Note: Funding Agent for all mitigation measures will be the Highways Department of the Hong Kong SAR Government

Contract No. HY/2012/08  
 Tuen Mun – Chek Lap Kok Link  
 Northern Connection Sub-sea Tunnel Section  
 Environmental Mitigation and Enhancement Measure Implementation Schedule

EIA Reference	EM&A Manual Reference	Environmental Protection Measures	Location/ Timing	Implementation Agent	Relevant Standard or Requirement	Implementation Stages			Status *
						D	C	O	

▲ Non-compliance of Mitigation Measures but rectified by Contractor

Δ Deficiency of Mitigation Measures but rectified by Contractor

N/A Not Applicable in Reporting Period

Legend: D=Design, C=Construction, O=Operation

Note: Funding Agent for all mitigation measures will be the Highways Department of the Hong Kong SAR Government

Appendix D

## Summary of Action and Limit Levels



**Table D1 Action and Limit Levels for 1-hour and 24-hour TSP**

Parameters	Action	Limit
24 Hour TSP Level in $\mu\text{g}/\text{m}^3$	ASR1 = 213 ASR5 = 238 AQMS1 = 213 ASR6 = 238 ASR10 = 214	260
1 Hour TSP Level in $\mu\text{g}/\text{m}^3$	ASR1 = 331 ASR5 = 340 AQMS1 = 335 ASR6 = 338 ASR10 = 337	500

**Table D2 Action and Limit Levels for Impact Dolphin Monitoring**

	North Lantau Social Cluster	
	NEL	NWL
Action Level	STG < 70% of baseline & ANI < 70% of baseline	STG < 70% of baseline & ANI < 70% of baseline
Limit Level	[STG < 40% of baseline & ANI < 40% of baseline] and STG < 40% of baseline & ANI < 40% of baseline	

**Notes:**

1. STG means quarterly encounter rate of number of dolphin sightings, which is **6.00 in NEL** and **9.85 in NWL** during the baseline monitoring period
2. ANI means quarterly encounter rate of total number of dolphins, which is **22.19 in NEL** and **44.66 in NWL** during the baseline monitoring period
3. For North Lantau Social Cluster, AL will be trigger if NEL or NWL fall below the criteria; LL will be triggered if both NEL and NWL fall below the criteria.

**Table D3 Derived Value of Action Level (AL) and Limit Level (LL)**

	North Lantau Social Cluster	
	NEL	NWL
Action Level	STG < 4.2 & ANI < 15.5	STG < 6.9 & ANI < 31.3
Limit Level	NEL = [STG < 2.4 & ANI < 8.9] and NWL = [STG < 3.9 & ANI < 17.9]	

Appendix E

Copies of  
Calibration  
Certificates for Air  
Quality  
Monitoring

High-Volume TSP Sampler  
5-Point Calibration Record

Location : ASR 5  
 Calibrated by : P.F. Yeung  
 Date : 08/12/2019

Sampler

Model : TE-5170  
 Serial Number : S/N 0816

Calibration Orifice and Standard Calibration Relationship

Serial Number : 2454  
 Service Date : 25 February 2019  
 Slope (m) : 2.07076  
 Intercept (b) : -0.02917  
 Correlation Coefficient(r) : 1.00000

Standard Condition

Pstd (hpa) : 1013  
 Tstd (K) : 298.18

Calibration Condition

Pa (hpa) : 1022  
 Ta(K) : 292

Resistance Plate		dH [green liquid] (inch water)	Z	X=Qstd (cubic meter/min)	IC (chart)	Y (corrected)
1	18 holes	12.2	3.544	1.726	56	56.82
2	13 holes	9.4	3.111	1.516	51	51.75
3	10 holes	6.8	2.646	1.292	45	45.66
4	7 holes	4.7	2.200	1.076	37	37.54
5	5 holes	2.4	1.572	0.773	28	28.41

Notes:  $Z = \sqrt{dH(Pa/Pstd)(Tstd/Ta)}$ ,  $X = Z/m - b$ ,  $Y(\text{Corrected Flow}) = IC * \{\sqrt{Pa/Pstd}(Tstd/Ta)\}$

Sampler Calibration Relationship (Linear Regression)

Slope(m): 30.354

Intercept(b): 5.285

Correlation Coefficient(r): 0.9975

Checked by: Magnum Fan

Date: 13/12/2019

High-Volume TSP Sampler  
5-Point Calibration Record

Location : ASR10  
 Calibrated by : P.F. Yeung  
 Date : 08/12/2019

Sampler

Model : TE-5170  
 Serial Number : S/N 8162

Calibration Orifice and Standard Calibration Relationship

Serial Number : 2454  
 Service Date : 25 February 2019  
 Slope (m) : 2.07076  
 Intercept (b) : -0.02917  
 Correlation Coefficient(r) : 1.00000

Standard Condition

Pstd (hpa) : 1013  
 Tstd (K) : 298.18

Calibration Condition

Pa (hpa) : 1022  
 Ta(K) : 292

Resistance Plate		dH [green liquid] (inch water)	Z	X=Qstd (cubic meter/min)	IC (chart)	Y (corrected)
1	18 holes	12.0	3.515	1.712	54	54.79
2	13 holes	9.2	3.078	1.500	48	48.71
3	10 holes	6.6	2.607	1.273	43	43.63
4	7 holes	4.4	2.128	1.042	35	35.51
5	5 holes	2.5	1.604	0.789	26	26.38

Notes:  $Z = \sqrt{dH(Pa/Pstd)(Tstd/Ta)}$ ,  $X = Z/m - b$ ,  $Y(\text{Corrected Flow}) = IC * \{\sqrt{Pa/Pstd}(Tstd/Ta)\}$

Sampler Calibration Relationship (Linear Regression)

Slope(m): 30.463

Intercept(b): 3.326

Correlation Coefficient(r): 0.9959

Checked by: Magnum Fan

Date: 13/12/2019

High-Volume TSP Sampler  
5-Point Calibration Record

Location : AQMS1  
 Calibrated by : P.F.Yeung  
 Date : 08/12/2019

Sampler

Model : TE-5170  
 Serial Number : S/N 1253

Calibration Orifice and Standard Calibration Relationship

Serial Number : 2454  
 Service Date : 25 February 2019  
 Slope (m) : 2.07076  
 Intercept (b) : -0.02917  
 Correlation Coefficient(r) : 1.00000

Standard Condition

Pstd (hpa) : 1013  
 Tstd (K) : 298.18

Calibration Condition

Pa (hpa) : 1022  
 Ta(K) : 292

Resistance Plate	dH [green liquid] (inch water)	Z	X=Qstd (cubic meter/min)	IC (chart)	Y (corrected)
1   18 holes	12.0	3.515	1.712	54	54.79
2   13 holes	9.4	3.111	1.516	49	49.72
3   10 holes	6.8	2.646	1.292	44	44.65
4   7 holes	4.4	2.128	1.042	38	38.56
5   5 holes	2.6	1.636	0.804	30	30.44

Notes:  $Z = \sqrt{dH(Pa/Pstd)(Tstd/Ta)}$ ,  $X = Z/m - b$ ,  $Y(\text{Corrected Flow}) = IC * \{\sqrt{Pa/Pstd}(Tstd/Ta)\}$

Sampler Calibration Relationship (Linear Regression)

Slope(m): 26.190                      Intercept(b): 10.286                      Correlation Coefficient(r): 0.9919

Checked by: Magnum Fan

Date: 13/12/2019

High-Volume TSP Sampler  
5-Point Calibration Record

Location : ASR 1  
 Calibrated by : P.F.Yeung  
 Date : 08/12/2019

Sampler

Model : TE-5170  
 Serial Number : S/N 0146

Calibration Orifice and Standard Calibration Relationship

Serial Number : 2454  
 Service Date : 25 February 2019  
 Slope (m) : 2.07076  
 Intercept (b) : -0.02917  
 Correlation Coefficient(r) : 1.00000

Standard Condition

Pstd (hpa) : 1013  
 Tstd (K) : 298.18

Calibration Condition

Pa (hpa) : 1022  
 Ta(K) : 292

Resistance Plate	dH [green liquid] (inch water)	Z	X=Qstd (cubic meter/min)	IC (chart)	Y (corrected)
1   18 holes	11.2	3.397	1.654	54	54.79
2   13 holes	9.2	3.078	1.500	50	50.74
3   10 holes	6.6	2.607	1.273	46	46.68
4   7 holes	4.4	2.128	1.042	38	38.56
5   5 holes	2.4	1.572	0.773	28	28.41

Notes:  $Z = \sqrt{dH(Pa/Pstd)(Tstd/Ta)}$ ,  $X = Z/m - b$ ,  $Y(\text{Corrected Flow}) = IC * \{\sqrt{Pa/Pstd}(Tstd/Ta)\}$

Sampler Calibration Relationship (Linear Regression)

Slope(m): 29.190                      Intercept(b): 6.981                      Correlation Coefficient(r): 0.9904

Checked by: Magnum Fan

Date: 13/12/2019

High-Volume TSP Sampler  
5-Point Calibration Record

Location : ASR 6  
 Calibrated by : P.F. Yeung  
 Date : 08/12/2019

Sampler

Model : TE-5170  
 Serial Number : S/N 3957

Calibration Orifice and Standard Calibration Relationship

Serial Number : 2454  
 Service Date : 25 February 2019  
 Slope (m) : 2.07076  
 Intercept (b) : -0.02917  
 Correlation Coefficient(r) : 1.00000

Standard Condition

Pstd (hpa) : 1013  
 Tstd (K) : 298.18

Calibration Condition

Pa (hpa) : 1022  
 Ta(K) : 292

Resistance Plate	dH [green liquid] (inch water)	Z	X=Qstd (cubic meter/min)	IC (chart)	Y (corrected)
1   18 holes	12.2	3.544	1.726	55	55.81
2   13 holes	9.4	3.1111	1.516	50	50.74
3   10 holes	6.7	2.626	1.282	45	45.66
4   7 holes	4.5	2.153	1.054	38	38.56
5   5 holes	2.7	1.667	0.819	30	30.44

Notes:  $Z = \sqrt{dH(Pa/Pstd)(Tstd/Ta)}$ ,  $X = Z/m - b$ ,  $Y(\text{Corrected Flow}) = IC * \{\sqrt{Pa/Pstd}(Tstd/Ta)\}$

Sampler Calibration Relationship (Linear Regression)

Slope(m): 27.678                      Intercept(b): 8.828                      Correlation Coefficient(r): 0.9952

Checked by: Magnum Fan

Date: 13/12/2019



RECALIBRATION

DUE DATE:

February 25, 2020

# Certificate of Calibration

## Calibration Certification Information

Cal. Date: February 25, 2019      Rootsmeter S/N: 438320      Ta: 294      °K  
 Operator: Jim Tisch      Pa: 762.0      mm Hg  
 Calibration Model #: TE-5025A      Calibrator S/N: 2454

Run	Vol. Init (m3)	Vol. Final (m3)	ΔVol. (m3)	ΔTime (min)	ΔP (mm Hg)	ΔH (in H2O)
1	1	2	1	1.4400	3.2	2.00
2	3	4	1	1.0200	6.4	4.00
3	5	6	1	0.9120	7.9	5.00
4	7	8	1	0.8700	8.8	5.50
5	9	10	1	0.7180	12.8	8.00

## Data Tabulation

Vstd (m3)	Qstd (x-axis)	$\sqrt{\Delta H \left( \frac{Pa}{Pstd} \right) \left( \frac{Tstd}{Ta} \right)}$ (y-axis)	Va	Qa (x-axis)	$\sqrt{\Delta H \left( \frac{Ta}{Pa} \right)}$ (y-axis)
1.0120	0.7028	1.4257	0.9958	0.6915	0.8784
1.0077	0.9880	2.0162	0.9916	0.9722	1.2423
1.0057	1.1028	2.2542	0.9896	1.0851	1.3889
1.0045	1.1546	2.3642	0.9885	1.1362	1.4567
0.9992	1.3916	2.8513	0.9832	1.3694	1.7569
<b>QSTD</b>	<b>m= 2.07076</b>		<b>QA</b>	<b>m= 1.29667</b>	
	<b>b= -0.02917</b>			<b>b= -0.01797</b>	
	<b>r= 1.00000</b>			<b>r= 1.00000</b>	

## Calculations

$Vstd = \Delta Vol \left( \frac{Pa - \Delta P}{Pstd} \right) \left( \frac{Tstd}{Ta} \right)$	$Va = \Delta Vol \left( \frac{Pa - \Delta P}{Pa} \right)$
$Qstd = Vstd / \Delta Time$	$Qa = Va / \Delta Time$
For subsequent flow rate calculations:	
$Qstd = 1/m \left( \left( \sqrt{\Delta H \left( \frac{Pa}{Pstd} \right) \left( \frac{Tstd}{Ta} \right)} \right) - b \right)$	$Qa = 1/m \left( \left( \sqrt{\Delta H \left( \frac{Ta}{Pa} \right)} \right) - b \right)$

## Standard Conditions

Tstd:	298.15 °K
Pstd:	760 mm Hg
<b>Key</b>	
ΔH: calibrator manometer reading (in H2O)	
ΔP: rootsmeter manometer reading (mm Hg)	
Ta: actual absolute temperature (°K)	
Pa: actual barometric pressure (mm Hg)	
b: intercept	
m: slope	

## RECALIBRATION

US EPA recommends annual recalibration per 1998 40 Code of Federal Regulations Part 50 to 51, Appendix B to Part 50, Reference Method for the Determination of Suspended Particulate Matter in the Atmosphere, 9.2.17, page 30





輝創工程有限公司

Sun Creation Engineering Limited

Calibration & Testing Laboratory

# Certificate of Calibration

## 校正證書

Certificate No. : C193443

證書編號

ITEM TESTED / 送檢項目 (Job No. / 序引編號 : IC19-1283)

Date of Receipt / 收件日期 : 21 June 2019

Description / 儀器名稱 : Anemometer

Manufacturer / 製造商 : Lutron

Model No. / 型號 : AM-4201

Serial No. / 編號 : AF.27513

Supplied By / 委託者 : Envirotech Services Co.

Room 113, 1/F, My Loft, 9 Hoi Wing Road, Tuen Mun,  
New Territories, Hong Kong

### TEST CONDITIONS / 測試條件

Temperature / 溫度 :  $(23 \pm 2)^{\circ}\text{C}$

Relative Humidity / 相對濕度 :  $(50 \pm 25)\%$

Line Voltage / 電壓 : ---

### TEST SPECIFICATIONS / 測試規範

Calibration check

DATE OF TEST / 測試日期 : 2 July 2019

### TEST RESULTS / 測試結果

The results apply to the particular unit-under-test only.

The results are detailed in the subsequent page(s).

The test equipment used for calibration are traceable to National Standards via :

- Testo Industrial Services GmbH, Germany

Tested By

測試

T F Lee

Assistant Engineer

Certified By

核證

H C Chan

Engineer

Date of Issue

簽發日期

5 July 2019

The test equipment used for calibration are traceable to the Nation Standards as specified in this certificate. This certificate shall not be reproduced except in full, without the prior written approval of this laboratory.

本證書所載校正用之測試器材均可溯源至國際標準。局部複印本證書需先獲本實驗室書面批准。

Sun Creation Engineering Limited - Calibration & Testing Laboratory

c/o 4/F, 1 Hing On Lane, Tuen Mun, New Territories, Hong Kong

輝創工程有限公司 - 校正及檢測實驗室


c/o 香港新界屯門興安里一號四樓

Tel/電話: (852) 2927 2606

Fax/傳真: (852) 2744 8986

E-mail/電郵: callab@suncreation.com

Website/網址: www.suncreation.com



# Certificate of Calibration

## 校正證書

Certificate No. : C193443  
證書編號

- The unit-under-test (UUT) was allowed to stabilize in the laboratory for over 12 hours before the commencement of the test.
- The results presented are the mean of 10 measurements at each calibration point.
- Test equipment :

<u>Equipment ID</u>	<u>Description</u>	<u>Certificate No.</u>
CL386	Multi-function Measuring Instrument	S16493

4. Test procedure : MA130N.

5. Results :

### Air Velocity

Applied Value (m/s)	UUT Reading (m/s)	Measured Correction		
		Value (m/s)	Measurement Uncertainty	
			Expanded Uncertainty (m/s)	Coverage Factor
2.0	1.8	+0.2	0.2	2.0
4.0	3.8	+0.2	0.3	2.0
6.0	5.8	+0.2	0.3	2.0
8.1	7.9	+0.2	0.3	2.0
10.1	10.0	+0.1	0.4	2.0

Remarks : - The Measured Corrections are defined as :  
Value = Applied Value - UUT Reading

- The expanded uncertainties are for a level of confidence of 95 %.

### Note :

Only the original copy or the laboratory's certified true copy is valid.

The values given in this Certificate only relate to the values measured at the time of the test and any uncertainties quoted will not include allowance for the equipment long term drift, variations with environment changes, vibration and shock during transportation, overloading, mis-handling, or the capability of any other laboratory to repeat the measurement. Sun Creation Engineering Limited shall not be liable for any loss or damage resulting from the use of the equipment.

The test equipment used for calibration are traceable to the Nation Standards as specified in this certificate. This certificate shall not be reproduced except in full, without the prior written approval of this laboratory.

本證書所載校正用之測試器材均可溯源至國際標準。局部複印本證書需先獲本實驗室書面批准。

**ENVIROTECH SERVICES CO.**

**Calibration Report of Wind Meter**

Date of Calibration : 15 August 2019

Brand of Test Meter: Davis

Model: Vantage Pro 2 ( s/n: AS160104014)

Location : Roof of Tuen Mun Firestation

Procedures :

- 1. Wind Still Test: The wind speed sensor was hold by hand until it keep still
- 2.Wind Speed Test: The wind meter was on-site calibrated against the Anemometer
- 3.Wind Direction Test : The wind meter was on-site calibrated against the marine compass at four directions

Results:

Wind Still Test

Wind Speed (m/s)
0.00

Wind Speed Test

Davis (m/s)	Anemometer (m/s)
3.3	3.7
2.8	2.4
1.1	1.2

Wind Direction Test

Davis (o)	Marine Compass (o)
270	270
0	0
89	90
181	180

Calibrated by: Ho  
Yeung Ping Fai  
(Technical Officer)

Checked by : Fai  
Ho Kam Fat  
(Senior Technical Officer)

Appendix F

## EM&A Monitoring Schedules

**HY/2012/08 - Tuen Mun - Chek Lap Kok Link  
Northern Connection Sub-sea Tunnel Section  
Tentative Air Quality Impact Monitoring Schedule - January 2020**

Air quality monitoring stations: ASR1, ASR5, ASR6, ASR10, AQMS1

Sunday	Monday	Tuesday	Wednesday	Thursday	Friday	Saturday			
			Public Holiday	01-Jan	02-Jan	03-Jan	04-Jan		
						1-hour TSP - 3 times 24-hour TSP - 1 time  Impact AQM			
05-Jan	06-Jan	07-Jan	08-Jan	09-Jan	10-Jan	11-Jan			
	1-hour TSP - 3 times 24-hour TSP - 1 time  Impact AQM			1-hour TSP - 3 times 24-hour TSP - 1 time  Impact AQM					
12-Jan	13-Jan	14-Jan	15-Jan	16-Jan	17-Jan	18-Jan			
1-hour TSP - 3 times 24-hour TSP - 1 time  Impact AQM			1-hour TSP - 3 times 24-hour TSP - 1 time  Impact AQM			1-hour TSP - 3 times 24-hour TSP - 1 time  Impact AQM			
19-Jan	20-Jan	21-Jan	Public Holiday	22-Jan	Public Holiday	23-Jan	24-Jan	Public Holiday	25-Jan
		1-hour TSP - 3 times 24-hour TSP - 1 time  Impact AQM				1-hour TSP - 3 times 24-hour TSP - 1 time  Impact AQM			
26-Jan	Public Holiday	27-Jan	Public Holiday	28-Jan	29-Jan	30-Jan	31-Jan		
					1-hour TSP - 3 times 24-hour TSP - 1 time  Impact AQM				

**HY/2012/08 - Tuen Mun - Chek Lap Kok Link  
Northern Connection Sub-sea Tunnel Section  
Tentative Air Quality Impact Monitoring Schedule - February 2020**

Air quality monitoring stations: ASR1, ASR5, ASR6, ASR10, AQMS1

Sunday	Monday	Tuesday	Wednesday	Thursday	Friday	Saturday
						01-Feb
02-Feb	03-Feb	04-Feb	05-Feb	06-Feb	07-Feb	08-Feb
1-hour TSP - 3 times 24-hour TSP - 1 time  Impact AQM			1-hour TSP - 3 times 24-hour TSP - 1 time  Impact AQM			1-hour TSP - 3 times 24-hour TSP - 1 time  Impact AQM
09-Feb	10-Feb	11-Feb	12-Feb	13-Feb	14-Feb	15-Feb
		1-hour TSP - 3 times 24-hour TSP - 1 time  Impact AQM			1-hour TSP - 3 times 24-hour TSP - 1 time  Impact AQM	
16-Feb	17-Feb	18-Feb	19-Feb	20-Feb	21-Feb	22-Feb
1-hour TSP - 3 times 24-hour TSP - 1 time  Impact AQM				1-hour TSP - 3 times 24-hour TSP - 1 time  Impact AQM		
23-Feb	24-Feb	25-Feb	26-Feb	27-Feb	28-Feb	29-Feb
1-hour TSP - 3 times 24-hour TSP - 1 time  Impact AQM			1-hour TSP - 3 times 24-hour TSP - 1 time  Impact AQM			1-hour TSP - 3 times 24-hour TSP - 1 time  Impact AQM

The schedule is subject to agreement from the EPD on the monitoring times. The schedule will be revised after reviewing the progress of the construction works or due to adverse (safety, weather etc) conditions.

**HY/2012/08 - Tuen Mun - Chek Lap Kok Link**  
**Northern Connection Sub-sea Tunnel Section**  
**Tentative Impact Dolphin Monitoring Survey Monitoring Schedule - January 2020**

Sunday	Monday	Tuesday	Wednesday	Thursday	Friday	Saturday	
			Public holiday	01-Jan	02-Jan	03-Jan	04-Jan
				Impact Dolphin Monitoring			
05-Jan	06-Jan	07-Jan	08-Jan	09-Jan	10-Jan	11-Jan	
	Impact Dolphin Monitoring			Impact Dolphin Monitoring			
12-Jan	13-Jan	14-Jan	15-Jan	16-Jan	17-Jan	18-Jan	
				Impact Dolphin Monitoring			
19-Jan	20-Jan	21-Jan	22-Jan	23-Jan	24-Jan	Public holiday	25-Jan
26-Jan	Public holiday	27-Jan	Public holiday	28-Jan	29-Jan	30-Jan	31-Jan

**HY/2012/08 - Tuen Mun - Chek Lap Kok Link  
Northern Connection Sub-sea Tunnel Section  
Tentative Impact Dolphin Monitoring Survey Monitoring Schedule - February 2020**

Sunday	Monday	Tuesday	Wednesday	Thursday	Friday	Saturday
						01-Feb
02-Feb	03-Feb	04-Feb	05-Feb	06-Feb	07-Feb	08-Feb
09-Feb	10-Feb	11-Feb	12-Feb	13-Feb	14-Feb	15-Feb
	<b>Impact Dolphin Monitoring</b>			<b>Impact Dolphin Monitoring</b>		
16-Feb	17-Feb	18-Feb	19-Feb	20-Feb	21-Feb	22-Feb
		<b>Impact Dolphin Monitoring</b>				
23-Feb	24-Feb	25-Feb	26-Feb	27-Feb	28-Feb	29-Feb
		<b>Impact Dolphin Monitoring</b>				

The schedule is subject to agreement from the EPD on the monitoring times. The schedule will be revised after reviewing the progress of the construction works or due to adverse(safety,weather etc) conditions.



Appendix G

## Impact Air Quality Monitoring Results

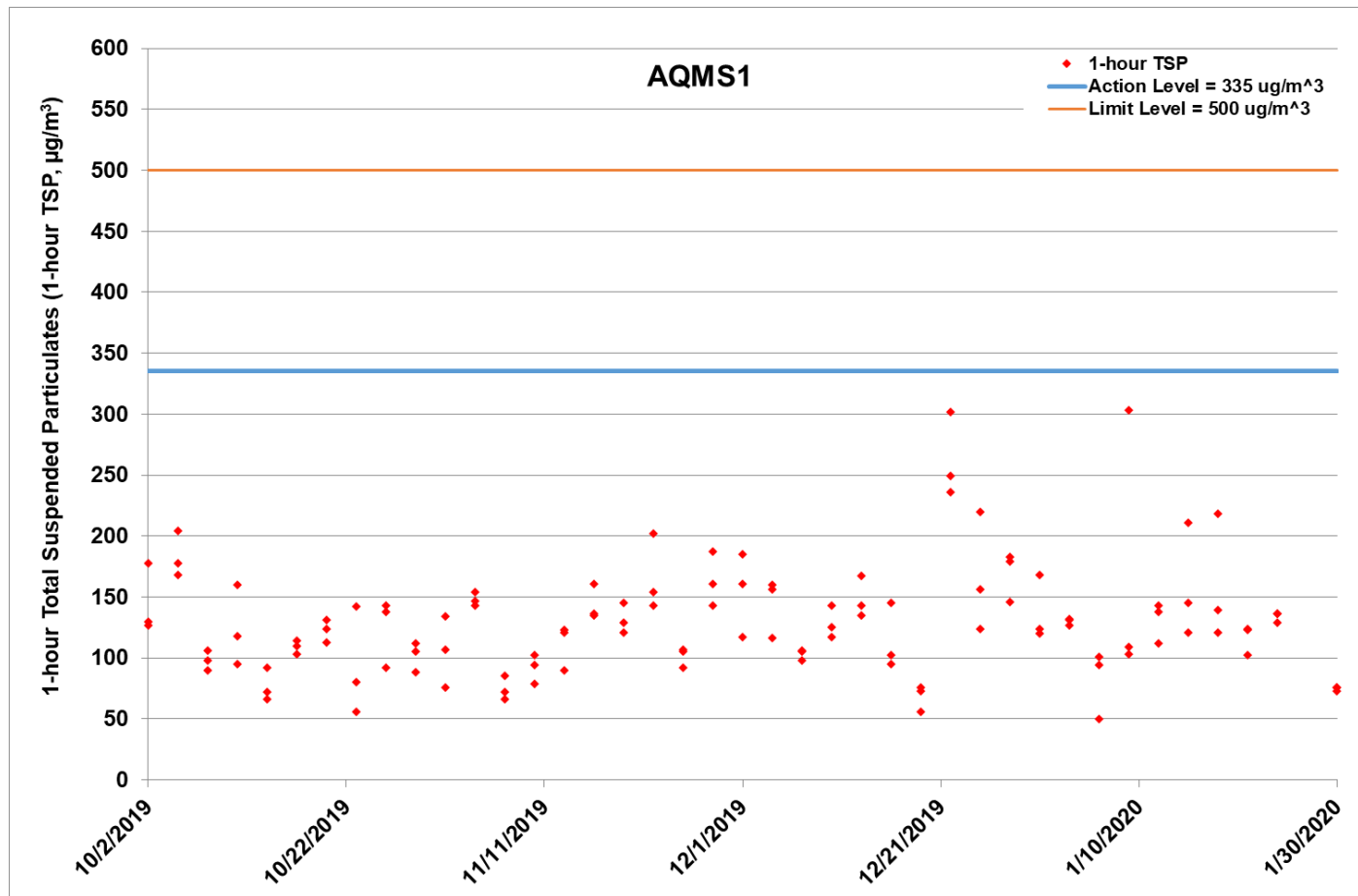


Figure G.1 Impact Monitoring – 1-hour Total Suspended Particulates ( $\mu\text{g}/\text{m}^3$ ) at AQMS1 between 1 October 2019 and 31 January 2020 during impact monitoring period. The weather conditions during the monitoring period varied from sunny to cloudy. Major land-based construction activities included: Road & Drainage Works (1/10/2019 – 31/1/2020)

Ref: 0212330\_Impact AQM graphs\_January 2020.xlsx



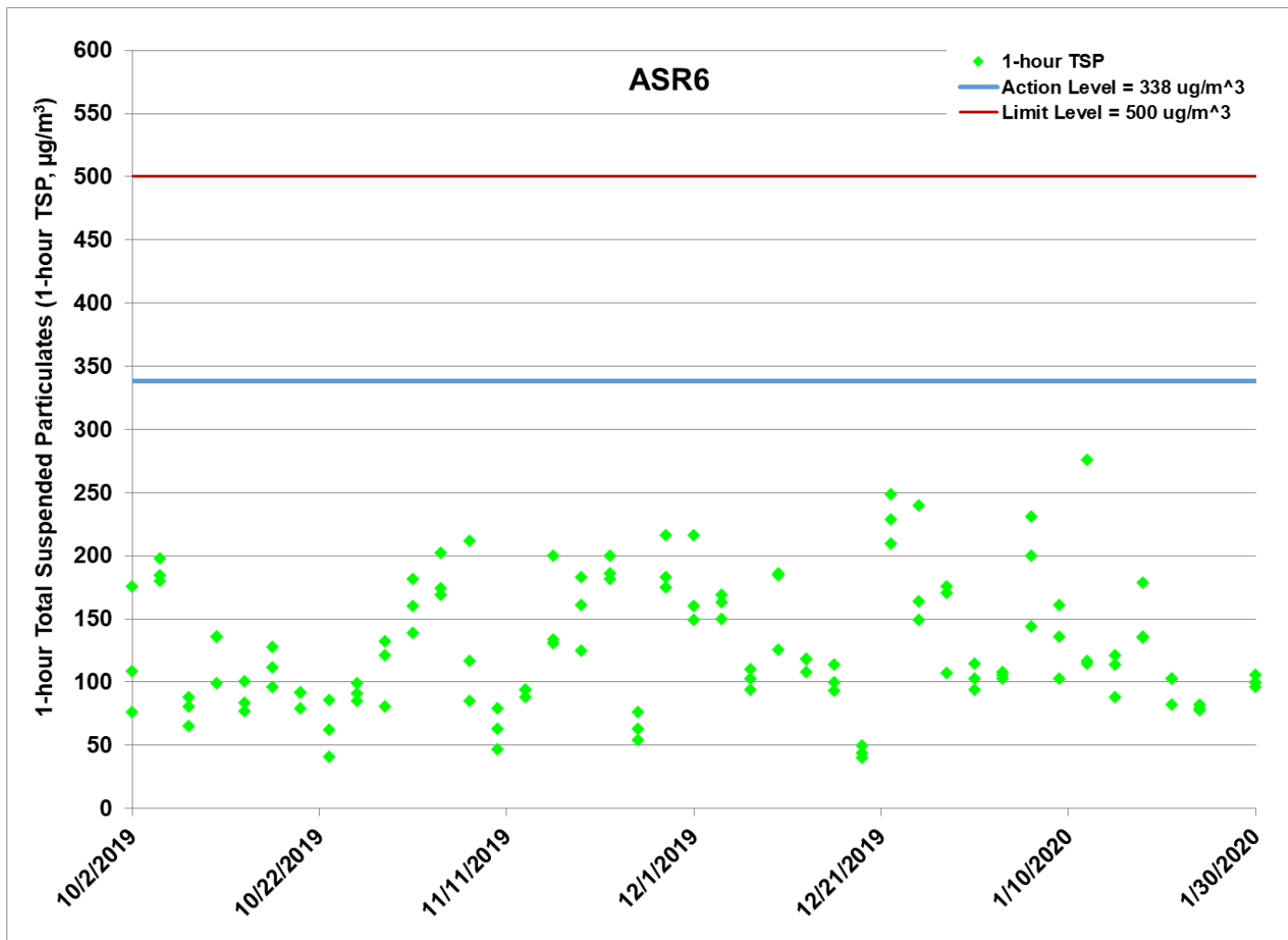


Figure G.2 Impact Monitoring – 1-hour Total Suspended Particulates ( $\mu\text{g}/\text{m}^3$ ) at ASR6 between 1 October 2019 and 31 January 2020 during impact monitoring period. The weather conditions during the monitoring period varied from sunny to cloudy. Major land-based construction activities included: Road & Drainage Works (1/10/2019 – 31/11/2020)

Ref: 0212330\_Impact AQM graphs\_January 2020.xlsx



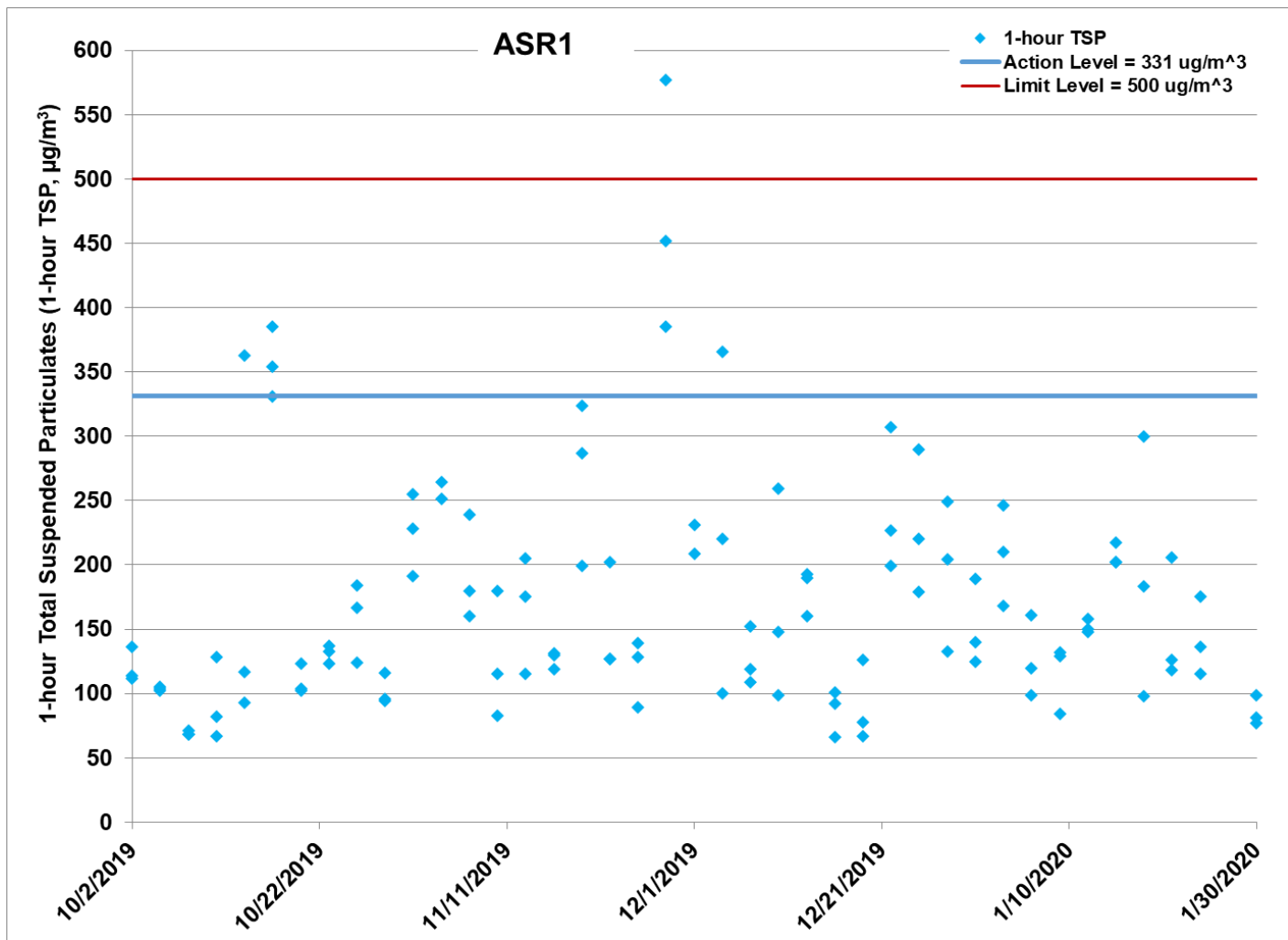


Figure G.3 Impact Monitoring – 1-hour Total Suspended Particulates ( $\mu\text{g}/\text{m}^3$ ) at ASR1 between 1 October 2019 and 31 January 2020 during impact monitoring period. The weather conditions during the monitoring period varied from sunny to cloudy. Major land-based construction activities included: Road & Drainage Works (1/10/2019 – 31/1/2020)

Ref: 0212330\_Impact AQM graphs\_January 2020.xlsx



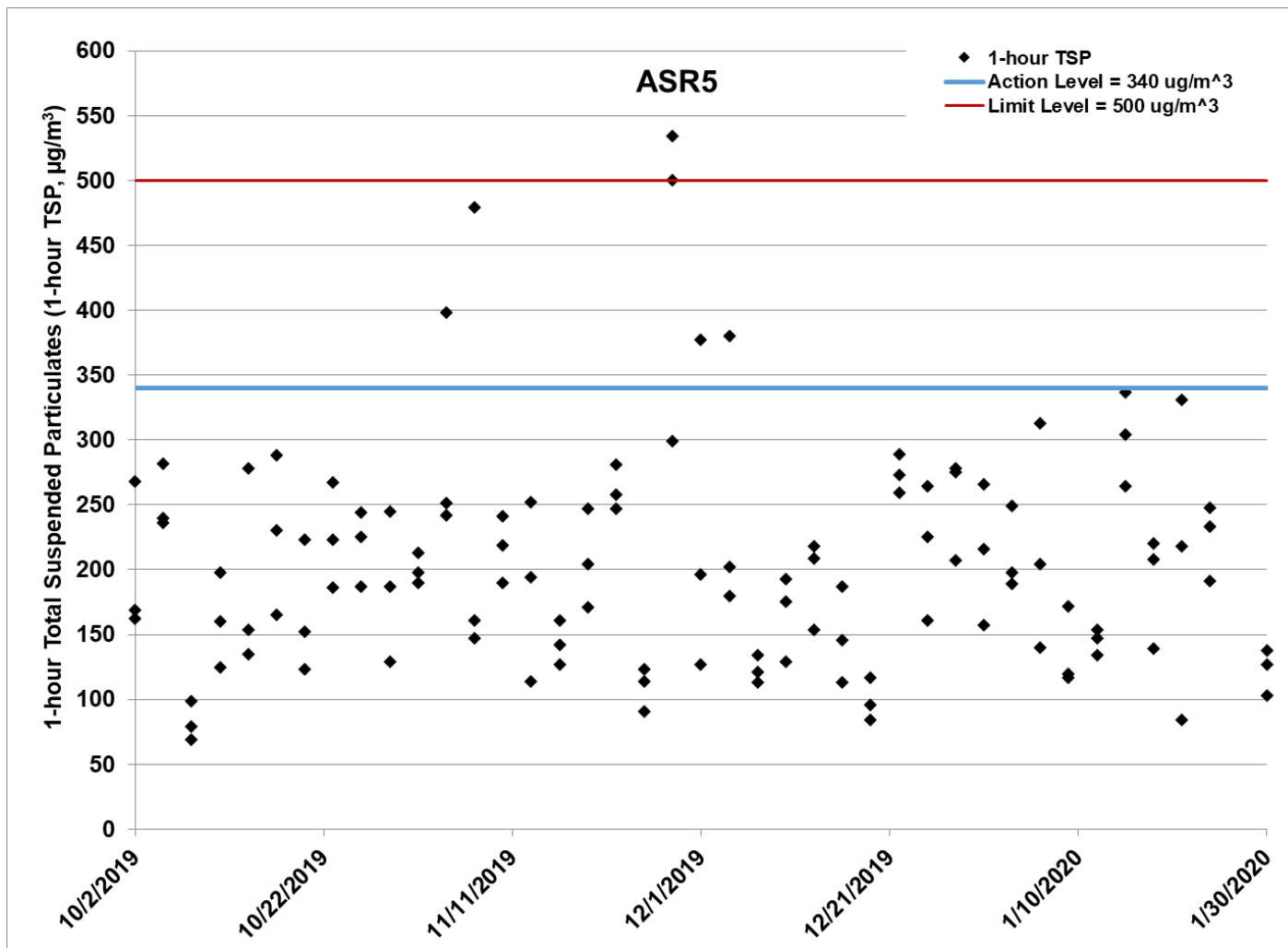


Figure G.4 Impact Monitoring – 1-hour Total Suspended Particulates (µg/m<sup>3</sup>) at ASR5 between 1 October 2019 and 31 January 2020 during impact monitoring period. The weather conditions during the monitoring period varied from sunny to cloudy. Major land-based construction activities included: Road & Drainage Works (1/10/2019 – 31/1/2020)

Ref: 0212330\_Impact AQM graphs\_January 2020.xlsx



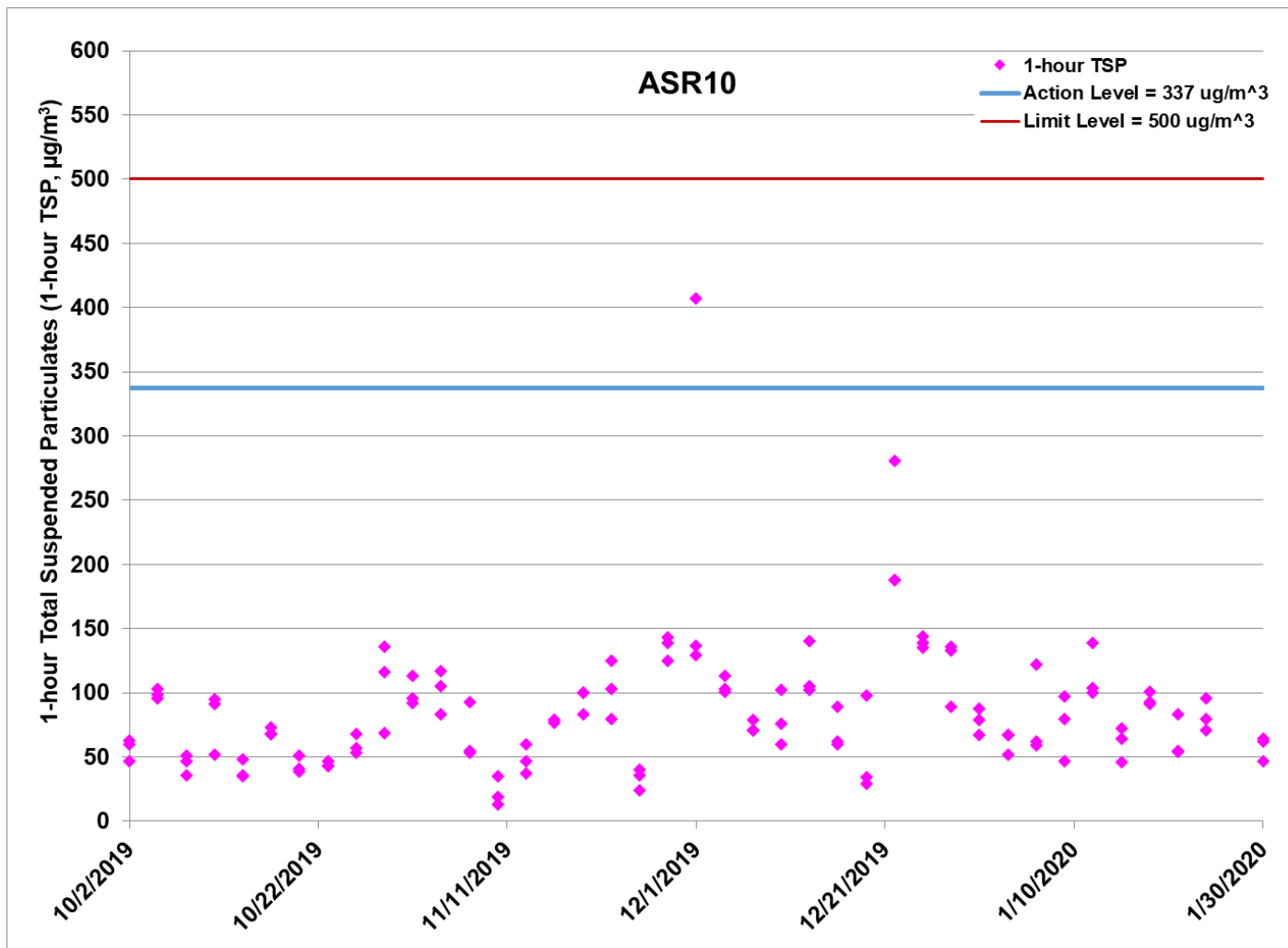


Figure G.5 Impact Monitoring – 1-hour Total Suspended Particulates ( $\mu\text{g}/\text{m}^3$ ) at ASR10 between 1 October 2019 and 31 January 2020 during impact monitoring period. The weather conditions during the monitoring period varied from sunny to cloudy. Major land-based construction activities included: Road & Drainage Works (1/10/2019 – 31/1/2020)

Ref: 0212330\_Impact AQM graphs\_January 2020.xlsx



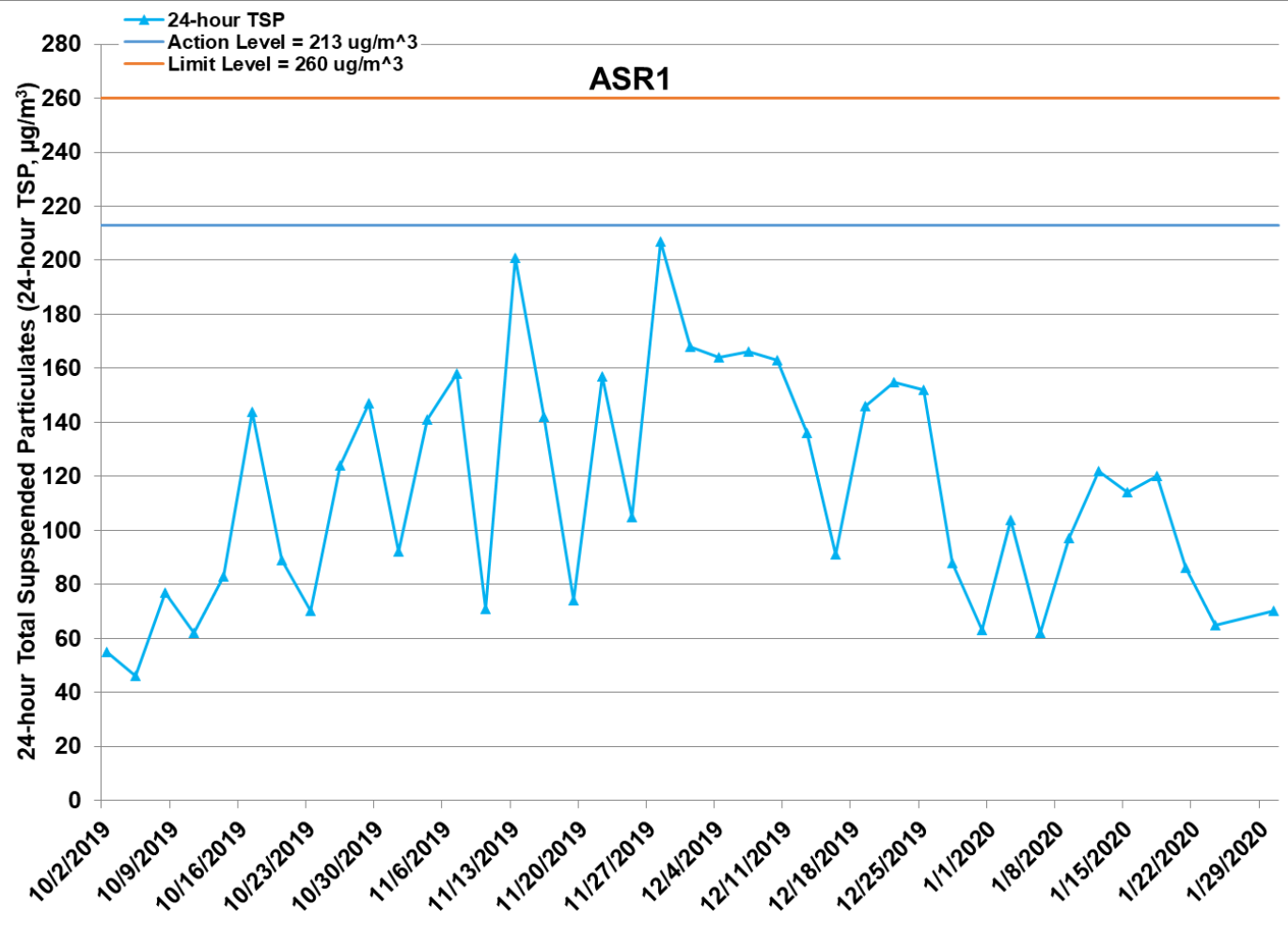


Figure G.6 Impact Monitoring – 24-hour Total Suspended Particulates ( $\mu\text{g}/\text{m}^3$ ) at ASR1 between 1 October 2019 and 31 January 2020 during impact monitoring period. The weather conditions during the monitoring period varied from sunny to cloudy. Major land-based construction activities included: Road & Drainage Works (1/10/2019 – 31/1/2020)

Ref: 0212330\_Impact AQM graphs\_January 2020.xlsx



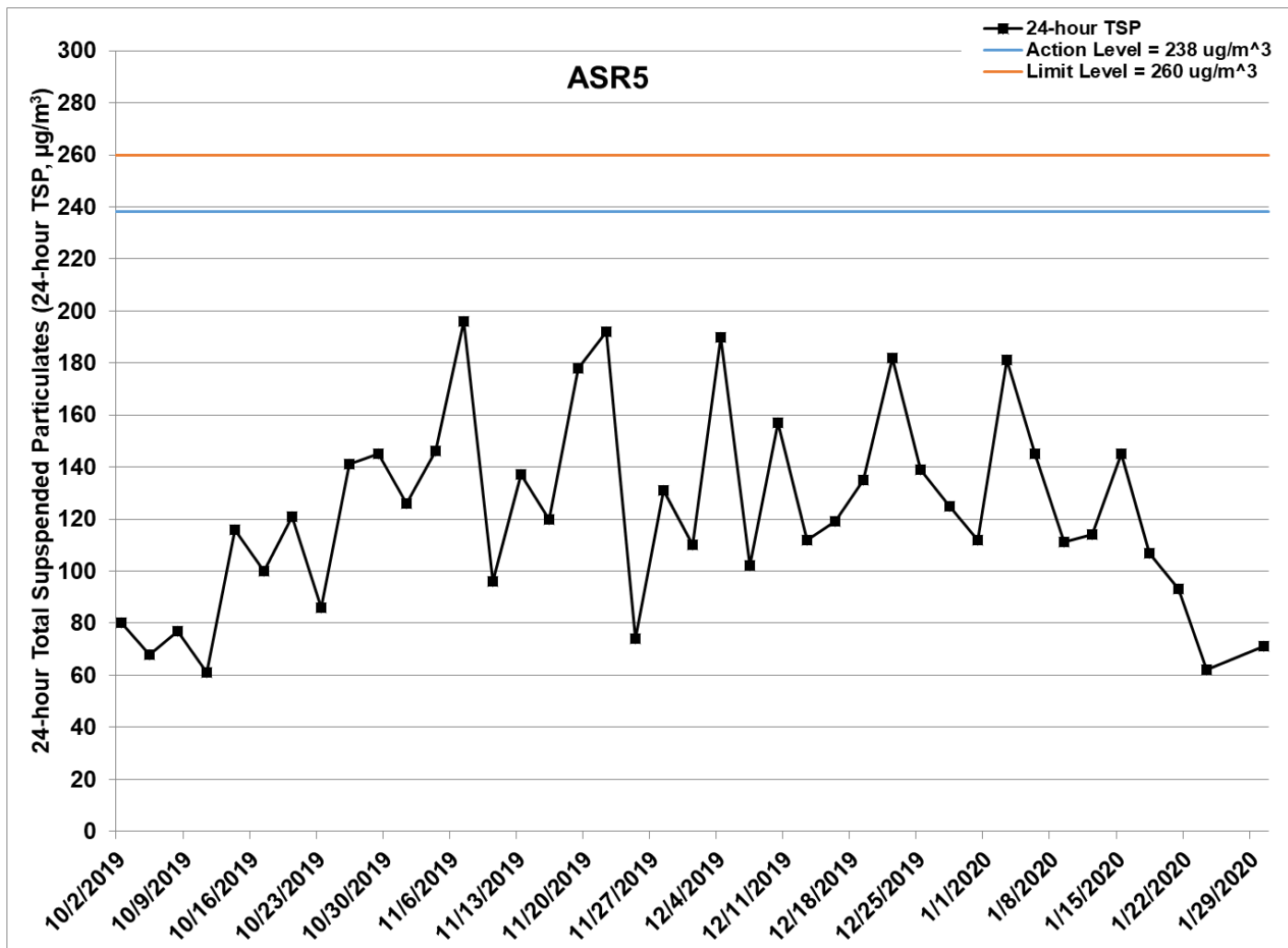


Figure G.7 Impact Monitoring – 24-hour Total Suspended Particulates ( $\mu\text{g}/\text{m}^3$ ) at ASR5 between 1 October 2019 and 31 January 2020 during impact monitoring period. The weather conditions during the monitoring period varied from sunny to cloudy. Major land-based construction activities included: Road & Drainage Works (1/10/2019 – 31/1/2020)

Ref: 0212330\_Impact AQM graphs\_January 2020.xlsx





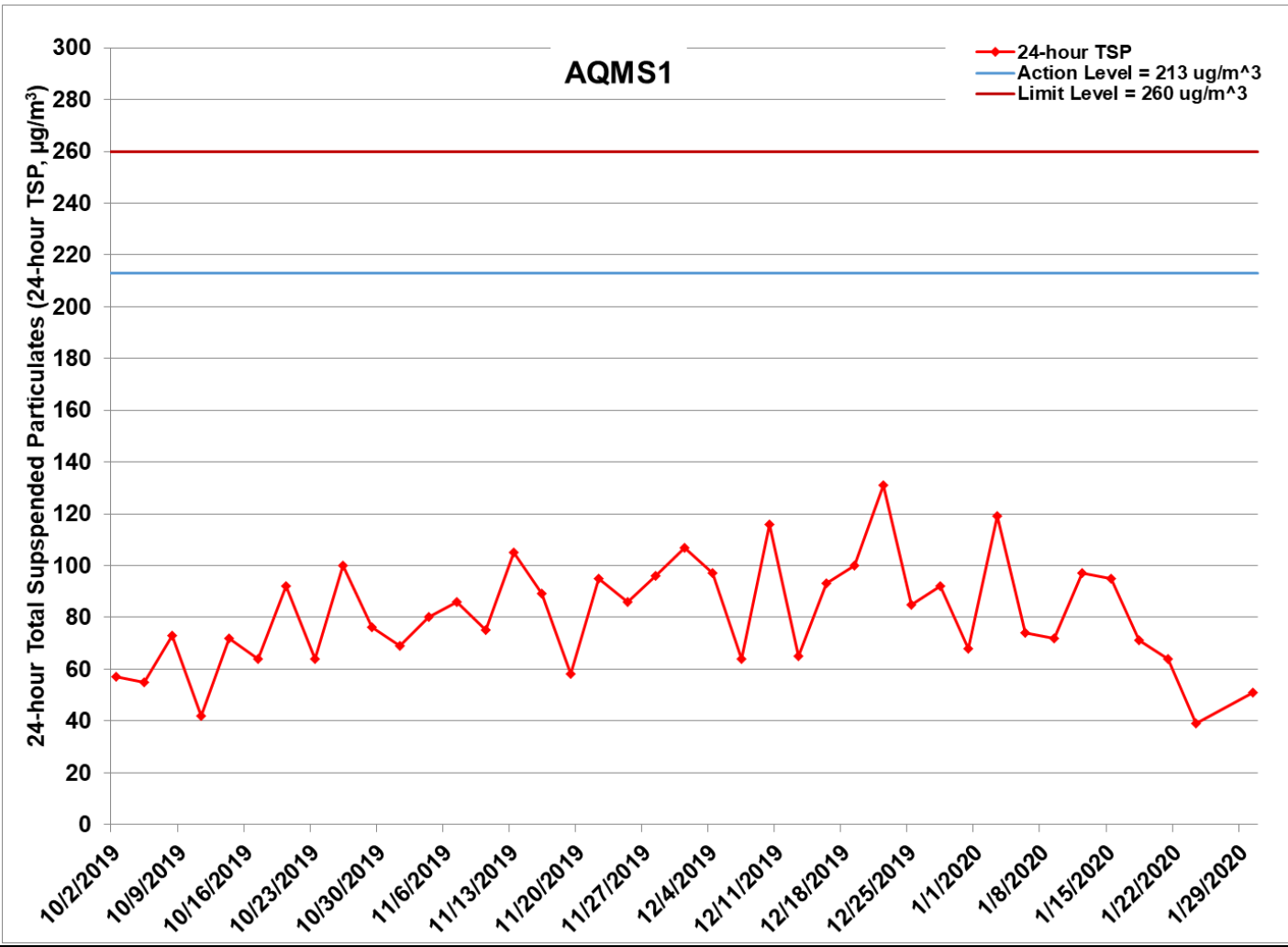


Figure G.8 Impact Monitoring – 24-hour Total Suspended Particulates ( $\mu\text{g}/\text{m}^3$ ) at AQMS1 between 1 October 2019 and 31 January 2020 during impact monitoring period. The weather conditions during the monitoring period varied from sunny to cloudy. Major land-based construction activities included: Road & Drainage Works (1/10/2019 – 31/1/2020)

Ref: 0212330\_Impact AQM graphs\_January 2020.xlsx



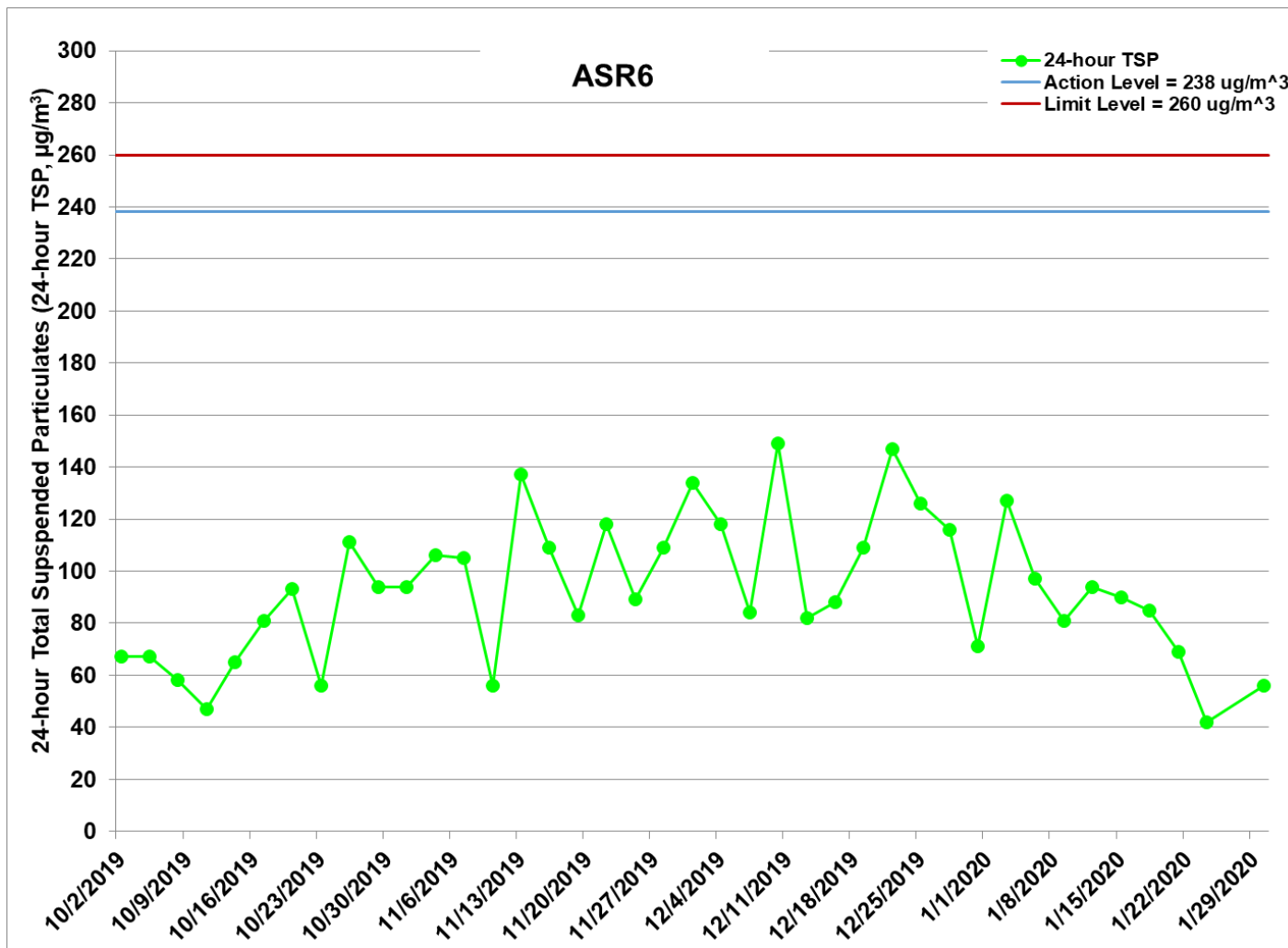


Figure G.9 Impact Monitoring – 24-hour Total Suspended Particulates ( $\mu\text{g}/\text{m}^3$ ) at ASR6 between 1 October 2019 and 31 January 2020 during impact monitoring period. The weather conditions during the monitoring period varied from sunny to cloudy. Major land-based construction activities included: Road & Drainage Works (1/10/2019 – 31/1/2020)

Ref: 0212330\_Impact AQM graphs\_January 2020.xlsx



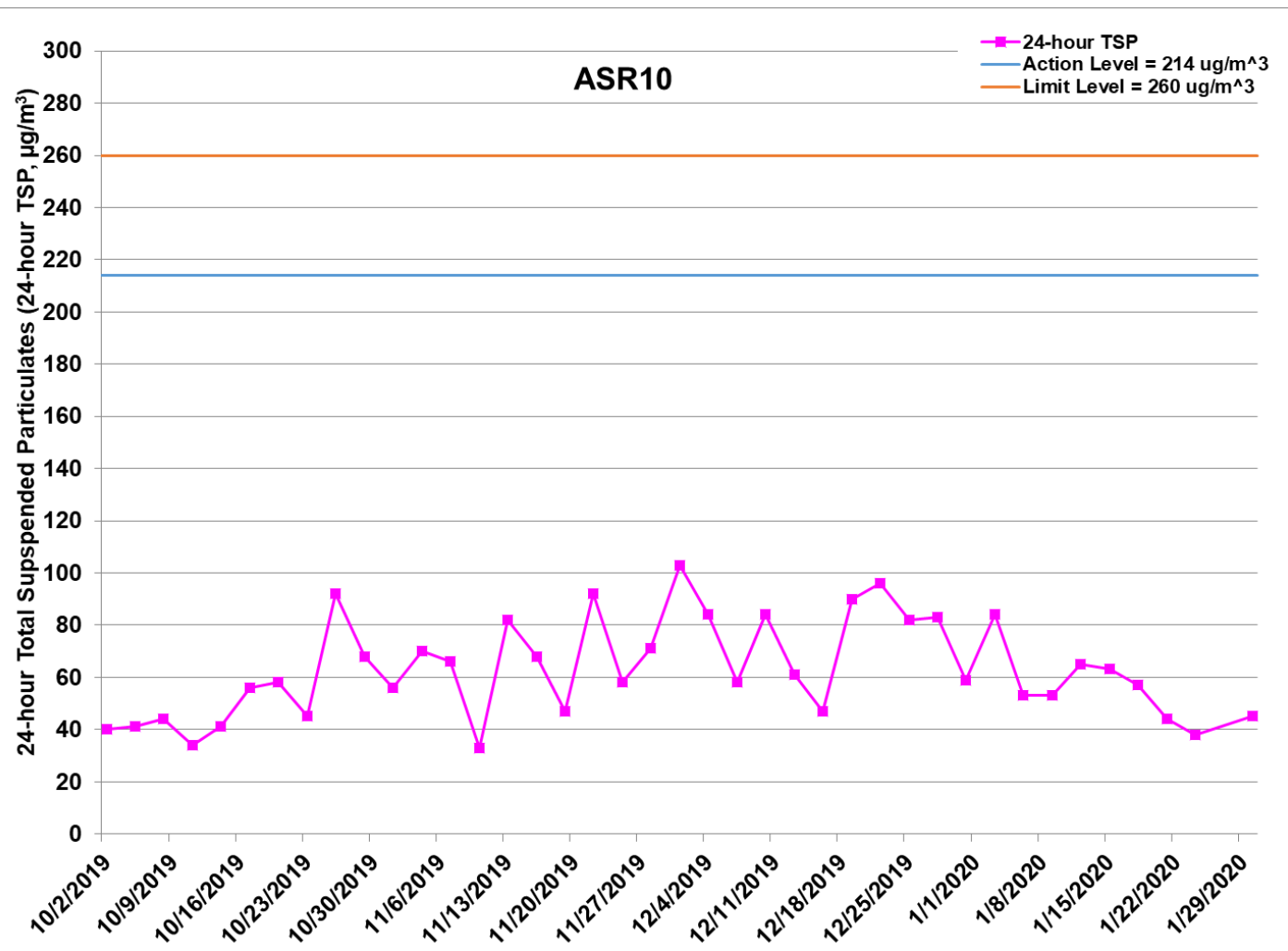


Figure G.10 Impact Monitoring - 24-hour Total Suspended Particulates ( $\mu\text{g}/\text{m}^3$ ) at ASR10 between 1 October 2019 and 31 January 2020 during impact monitoring period. The weather conditions during the monitoring period varied from sunny to cloudy. Major land-based construction activities included: Road & Drainage Works (1/10/2019 - 31/1/2020)

Ref: 0212330\_Impact AQM graphs\_January 2020.xlsx



Project	Contract	Date	Station	Weather	Start time	Parameters	Results	units
TMCLKL	HY/2012/08	2020-01-03	AQMS1	Sunny	13:49	1-hour TSP	132	ug/m3
TMCLKL	HY/2012/08	2020-01-03	AQMS1	Sunny	14:51	1-hour TSP	127	ug/m3
TMCLKL	HY/2012/08	2020-01-03	AQMS1	Sunny	15:53	1-hour TSP	131	ug/m3
TMCLKL	HY/2012/08	2020-01-03	ASR1	Sunny	13:38	1-hour TSP	210	ug/m3
TMCLKL	HY/2012/08	2020-01-03	ASR1	Sunny	14:40	1-hour TSP	168	ug/m3
TMCLKL	HY/2012/08	2020-01-03	ASR1	Sunny	15:42	1-hour TSP	246	ug/m3
TMCLKL	HY/2012/08	2020-01-03	ASR10	Sunny	13:01	1-hour TSP	52	ug/m3
TMCLKL	HY/2012/08	2020-01-03	ASR10	Sunny	14:03	1-hour TSP	67	ug/m3
TMCLKL	HY/2012/08	2020-01-03	ASR10	Sunny	15:05	1-hour TSP	67	ug/m3
TMCLKL	HY/2012/08	2020-01-03	ASR5	Sunny	13:25	1-hour TSP	249	ug/m3
TMCLKL	HY/2012/08	2020-01-03	ASR5	Sunny	14:27	1-hour TSP	198	ug/m3
TMCLKL	HY/2012/08	2020-01-03	ASR5	Sunny	15:29	1-hour TSP	189	ug/m3
TMCLKL	HY/2012/08	2020-01-03	ASR6	Sunny	13:13	1-hour TSP	108	ug/m3
TMCLKL	HY/2012/08	2020-01-03	ASR6	Sunny	14:15	1-hour TSP	106	ug/m3
TMCLKL	HY/2012/08	2020-01-03	ASR6	Sunny	15:17	1-hour TSP	103	ug/m3
TMCLKL	HY/2012/08	2020-01-06	AQMS1	Sunny	13:51	1-hour TSP	50	ug/m3
TMCLKL	HY/2012/08	2020-01-06	AQMS1	Sunny	14:53	1-hour TSP	101	ug/m3
TMCLKL	HY/2012/08	2020-01-06	AQMS1	Sunny	15:55	1-hour TSP	94	ug/m3
TMCLKL	HY/2012/08	2020-01-06	ASR1	Sunny	13:39	1-hour TSP	120	ug/m3
TMCLKL	HY/2012/08	2020-01-06	ASR1	Sunny	14:41	1-hour TSP	99	ug/m3
TMCLKL	HY/2012/08	2020-01-06	ASR1	Sunny	15:43	1-hour TSP	161	ug/m3
TMCLKL	HY/2012/08	2020-01-06	ASR10	Sunny	13:05	1-hour TSP	59	ug/m3
TMCLKL	HY/2012/08	2020-01-06	ASR10	Sunny	14:07	1-hour TSP	62	ug/m3
TMCLKL	HY/2012/08	2020-01-06	ASR10	Sunny	15:09	1-hour TSP	122	ug/m3
TMCLKL	HY/2012/08	2020-01-06	ASR5	Sunny	13:28	1-hour TSP	140	ug/m3
TMCLKL	HY/2012/08	2020-01-06	ASR5	Sunny	14:30	1-hour TSP	204	ug/m3
TMCLKL	HY/2012/08	2020-01-06	ASR5	Sunny	15:32	1-hour TSP	313	ug/m3
TMCLKL	HY/2012/08	2020-01-06	ASR6	Sunny	13:16	1-hour TSP	231	ug/m3
TMCLKL	HY/2012/08	2020-01-06	ASR6	Sunny	14:18	1-hour TSP	200	ug/m3
TMCLKL	HY/2012/08	2020-01-06	ASR6	Sunny	15:20	1-hour TSP	144	ug/m3
TMCLKL	HY/2012/08	2020-01-09	AQMS1	Sunny	08:56	1-hour TSP	109	ug/m3

Project	Contract	Date	Station	Weather	Start time	Parameters	Results	units
TMCLKL	HY/2012/08	2020-01-09	AQMS1	Sunny	09:58	1-hour TSP	103	ug/m3
TMCLKL	HY/2012/08	2020-01-09	AQMS1	Sunny	11:00	1-hour TSP	303	ug/m3
TMCLKL	HY/2012/08	2020-01-09	ASR1	Sunny	08:45	1-hour TSP	84	ug/m3
TMCLKL	HY/2012/08	2020-01-09	ASR1	Sunny	09:47	1-hour TSP	132	ug/m3
TMCLKL	HY/2012/08	2020-01-09	ASR1	Sunny	10:49	1-hour TSP	129	ug/m3
TMCLKL	HY/2012/08	2020-01-09	ASR10	Sunny	08:08	1-hour TSP	47	ug/m3
TMCLKL	HY/2012/08	2020-01-09	ASR10	Sunny	09:10	1-hour TSP	97	ug/m3
TMCLKL	HY/2012/08	2020-01-09	ASR10	Sunny	10:12	1-hour TSP	80	ug/m3
TMCLKL	HY/2012/08	2020-01-09	ASR5	Sunny	08:33	1-hour TSP	117	ug/m3
TMCLKL	HY/2012/08	2020-01-09	ASR5	Sunny	09:35	1-hour TSP	172	ug/m3
TMCLKL	HY/2012/08	2020-01-09	ASR5	Sunny	10:37	1-hour TSP	120	ug/m3
TMCLKL	HY/2012/08	2020-01-09	ASR6	Sunny	08:20	1-hour TSP	103	ug/m3
TMCLKL	HY/2012/08	2020-01-09	ASR6	Sunny	09:22	1-hour TSP	161	ug/m3
TMCLKL	HY/2012/08	2020-01-09	ASR6	Sunny	10:24	1-hour TSP	136	ug/m3
TMCLKL	HY/2012/08	2020-01-12	AQMS1	Sunny	08:47	1-hour TSP	112	ug/m3
TMCLKL	HY/2012/08	2020-01-12	AQMS1	Sunny	09:49	1-hour TSP	143	ug/m3
TMCLKL	HY/2012/08	2020-01-12	AQMS1	Sunny	10:51	1-hour TSP	138	ug/m3
TMCLKL	HY/2012/08	2020-01-12	ASR1	Sunny	08:36	1-hour TSP	150	ug/m3
TMCLKL	HY/2012/08	2020-01-12	ASR1	Sunny	09:38	1-hour TSP	158	ug/m3
TMCLKL	HY/2012/08	2020-01-12	ASR1	Sunny	10:40	1-hour TSP	148	ug/m3
TMCLKL	HY/2012/08	2020-01-12	ASR10	Sunny	08:00	1-hour TSP	104	ug/m3
TMCLKL	HY/2012/08	2020-01-12	ASR10	Sunny	09:02	1-hour TSP	100	ug/m3
TMCLKL	HY/2012/08	2020-01-12	ASR10	Sunny	10:04	1-hour TSP	139	ug/m3
TMCLKL	HY/2012/08	2020-01-12	ASR5	Sunny	08:24	1-hour TSP	154	ug/m3
TMCLKL	HY/2012/08	2020-01-12	ASR5	Sunny	09:26	1-hour TSP	147	ug/m3
TMCLKL	HY/2012/08	2020-01-12	ASR5	Sunny	10:28	1-hour TSP	134	ug/m3
TMCLKL	HY/2012/08	2020-01-12	ASR6	Sunny	08:12	1-hour TSP	117	ug/m3
TMCLKL	HY/2012/08	2020-01-12	ASR6	Sunny	09:14	1-hour TSP	115	ug/m3
TMCLKL	HY/2012/08	2020-01-12	ASR6	Sunny	10:16	1-hour TSP	276	ug/m3
TMCLKL	HY/2012/08	2020-01-15	AQMS1	Sunny	08:51	1-hour TSP	121	ug/m3
TMCLKL	HY/2012/08	2020-01-15	AQMS1	Sunny	09:53	1-hour TSP	145	ug/m3

Project	Contract	Date	Station	Weather	Start time	Parameters	Results	units
TMCLKL	HY/2012/08	2020-01-15	AQMS1	Sunny	10:55	1-hour TSP	211	ug/m3
TMCLKL	HY/2012/08	2020-01-15	ASR1	Sunny	08:39	1-hour TSP	202	ug/m3
TMCLKL	HY/2012/08	2020-01-15	ASR1	Sunny	09:41	1-hour TSP	202	ug/m3
TMCLKL	HY/2012/08	2020-01-15	ASR1	Sunny	10:43	1-hour TSP	217	ug/m3
TMCLKL	HY/2012/08	2020-01-15	ASR10	Sunny	08:04	1-hour TSP	64	ug/m3
TMCLKL	HY/2012/08	2020-01-15	ASR10	Sunny	09:06	1-hour TSP	46	ug/m3
TMCLKL	HY/2012/08	2020-01-15	ASR10	Sunny	10:08	1-hour TSP	72	ug/m3
TMCLKL	HY/2012/08	2020-01-15	ASR5	Sunny	08:27	1-hour TSP	337	ug/m3
TMCLKL	HY/2012/08	2020-01-15	ASR5	Sunny	09:29	1-hour TSP	264	ug/m3
TMCLKL	HY/2012/08	2020-01-15	ASR5	Sunny	10:31	1-hour TSP	304	ug/m3
TMCLKL	HY/2012/08	2020-01-15	ASR6	Sunny	08:16	1-hour TSP	114	ug/m3
TMCLKL	HY/2012/08	2020-01-15	ASR6	Sunny	09:18	1-hour TSP	88	ug/m3
TMCLKL	HY/2012/08	2020-01-15	ASR6	Sunny	10:20	1-hour TSP	121	ug/m3
TMCLKL	HY/2012/08	2020-01-18	AQMS1	Sunny	08:53	1-hour TSP	218	ug/m3
TMCLKL	HY/2012/08	2020-01-18	AQMS1	Sunny	09:55	1-hour TSP	139	ug/m3
TMCLKL	HY/2012/08	2020-01-18	AQMS1	Sunny	10:57	1-hour TSP	121	ug/m3
TMCLKL	HY/2012/08	2020-01-18	ASR1	Sunny	08:41	1-hour TSP	183	ug/m3
TMCLKL	HY/2012/08	2020-01-18	ASR1	Sunny	09:43	1-hour TSP	300	ug/m3
TMCLKL	HY/2012/08	2020-01-18	ASR1	Sunny	10:45	1-hour TSP	98	ug/m3
TMCLKL	HY/2012/08	2020-01-18	ASR10	Sunny	08:06	1-hour TSP	101	ug/m3
TMCLKL	HY/2012/08	2020-01-18	ASR10	Sunny	09:08	1-hour TSP	93	ug/m3
TMCLKL	HY/2012/08	2020-01-18	ASR10	Sunny	10:10	1-hour TSP	91	ug/m3
TMCLKL	HY/2012/08	2020-01-18	ASR5	Sunny	08:29	1-hour TSP	208	ug/m3
TMCLKL	HY/2012/08	2020-01-18	ASR5	Sunny	09:31	1-hour TSP	220	ug/m3
TMCLKL	HY/2012/08	2020-01-18	ASR5	Sunny	10:33	1-hour TSP	139	ug/m3
TMCLKL	HY/2012/08	2020-01-18	ASR6	Sunny	08:18	1-hour TSP	136	ug/m3
TMCLKL	HY/2012/08	2020-01-18	ASR6	Sunny	09:20	1-hour TSP	135	ug/m3
TMCLKL	HY/2012/08	2020-01-18	ASR6	Sunny	10:22	1-hour TSP	179	ug/m3
TMCLKL	HY/2012/08	2020-01-21	AQMS1	Sunny	09:05	1-hour TSP	102	ug/m3
TMCLKL	HY/2012/08	2020-01-21	AQMS1	Sunny	10:07	1-hour TSP	124	ug/m3
TMCLKL	HY/2012/08	2020-01-21	AQMS1	Sunny	11:09	1-hour TSP	123	ug/m3

Project	Contract	Date	Station	Weather	Start time	Parameters	Results	units
TMCLKL	HY/2012/08	2020-01-21	ASR1	Sunny	08:53	1-hour TSP	118	ug/m3
TMCLKL	HY/2012/08	2020-01-21	ASR1	Sunny	09:55	1-hour TSP	126	ug/m3
TMCLKL	HY/2012/08	2020-01-21	ASR1	Sunny	10:57	1-hour TSP	206	ug/m3
TMCLKL	HY/2012/08	2020-01-21	ASR10	Sunny	08:20	1-hour TSP	54	ug/m3
TMCLKL	HY/2012/08	2020-01-21	ASR10	Sunny	09:22	1-hour TSP	55	ug/m3
TMCLKL	HY/2012/08	2020-01-21	ASR10	Sunny	10:24	1-hour TSP	83	ug/m3
TMCLKL	HY/2012/08	2020-01-21	ASR5	Sunny	08:42	1-hour TSP	84	ug/m3
TMCLKL	HY/2012/08	2020-01-21	ASR5	Sunny	09:44	1-hour TSP	331	ug/m3
TMCLKL	HY/2012/08	2020-01-21	ASR5	Sunny	10:46	1-hour TSP	218	ug/m3
TMCLKL	HY/2012/08	2020-01-21	ASR6	Sunny	08:30	1-hour TSP	103	ug/m3
TMCLKL	HY/2012/08	2020-01-21	ASR6	Sunny	09:32	1-hour TSP	82	ug/m3
TMCLKL	HY/2012/08	2020-01-21	ASR6	Sunny	10:34	1-hour TSP	103	ug/m3
TMCLKL	HY/2012/08	2020-01-24	AQMS1	Sunny	13:46	1-hour TSP	129	ug/m3
TMCLKL	HY/2012/08	2020-01-24	AQMS1	Sunny	14:48	1-hour TSP	136	ug/m3
TMCLKL	HY/2012/08	2020-01-24	AQMS1	Sunny	15:50	1-hour TSP	136	ug/m3
TMCLKL	HY/2012/08	2020-01-24	ASR1	Sunny	13:35	1-hour TSP	115	ug/m3
TMCLKL	HY/2012/08	2020-01-24	ASR1	Sunny	14:37	1-hour TSP	175	ug/m3
TMCLKL	HY/2012/08	2020-01-24	ASR1	Sunny	15:39	1-hour TSP	136	ug/m3
TMCLKL	HY/2012/08	2020-01-24	ASR10	Sunny	13:00	1-hour TSP	80	ug/m3
TMCLKL	HY/2012/08	2020-01-24	ASR10	Sunny	14:02	1-hour TSP	96	ug/m3
TMCLKL	HY/2012/08	2020-01-24	ASR10	Sunny	15:04	1-hour TSP	71	ug/m3
TMCLKL	HY/2012/08	2020-01-24	ASR5	Sunny	13:23	1-hour TSP	191	ug/m3
TMCLKL	HY/2012/08	2020-01-24	ASR5	Sunny	14:25	1-hour TSP	248	ug/m3
TMCLKL	HY/2012/08	2020-01-24	ASR5	Sunny	15:27	1-hour TSP	233	ug/m3
TMCLKL	HY/2012/08	2020-01-24	ASR6	Sunny	13:11	1-hour TSP	79	ug/m3
TMCLKL	HY/2012/08	2020-01-24	ASR6	Sunny	14:13	1-hour TSP	82	ug/m3
TMCLKL	HY/2012/08	2020-01-24	ASR6	Sunny	15:15	1-hour TSP	78	ug/m3
TMCLKL	HY/2012/08	2020-01-30	AQMS1	Sunny	13:59	1-hour TSP	76	ug/m3
TMCLKL	HY/2012/08	2020-01-30	AQMS1	Sunny	15:01	1-hour TSP	73	ug/m3
TMCLKL	HY/2012/08	2020-01-30	AQMS1	Sunny	16:03	1-hour TSP	76	ug/m3
TMCLKL	HY/2012/08	2020-01-30	ASR1	Sunny	13:48	1-hour TSP	77	ug/m3

<b>Project</b>	<b>Contract</b>	<b>Date</b>	<b>Station</b>	<b>Weather</b>	<b>Start time</b>	<b>Parameters</b>	<b>Results</b>	<b>units</b>
TMCLKL	HY/2012/08	2020-01-30	ASR1	Sunny	14:50	1-hour TSP	81	ug/m3
TMCLKL	HY/2012/08	2020-01-30	ASR1	Sunny	15:52	1-hour TSP	99	ug/m3
TMCLKL	HY/2012/08	2020-01-30	ASR10	Sunny	13:14	1-hour TSP	47	ug/m3
TMCLKL	HY/2012/08	2020-01-30	ASR10	Sunny	14:16	1-hour TSP	62	ug/m3
TMCLKL	HY/2012/08	2020-01-30	ASR10	Sunny	15:18	1-hour TSP	64	ug/m3
TMCLKL	HY/2012/08	2020-01-30	ASR5	Sunny	13:37	1-hour TSP	103	ug/m3
TMCLKL	HY/2012/08	2020-01-30	ASR5	Sunny	14:39	1-hour TSP	127	ug/m3
TMCLKL	HY/2012/08	2020-01-30	ASR5	Sunny	15:41	1-hour TSP	138	ug/m3
TMCLKL	HY/2012/08	2020-01-30	ASR6	Sunny	13:25	1-hour TSP	96	ug/m3
TMCLKL	HY/2012/08	2020-01-30	ASR6	Sunny	14:27	1-hour TSP	106	ug/m3
TMCLKL	HY/2012/08	2020-01-30	ASR6	Sunny	15:29	1-hour TSP	100	ug/m3



Project	Contract	Date	Station	Weather	Start time	Parameters	Results	units
TMCLKL	HY/2012/08	2020-01-03	AQMS1	Sunny	16:55	24-hour TSP	119	ug/m3
TMCLKL	HY/2012/08	2020-01-03	ASR1	Sunny	16:44	24-hour TSP	104	ug/m3
TMCLKL	HY/2012/08	2020-01-03	ASR10	Sunny	16:07	24-hour TSP	84	ug/m3
TMCLKL	HY/2012/08	2020-01-03	ASR5	Sunny	16:31	24-hour TSP	181	ug/m3
TMCLKL	HY/2012/08	2020-01-03	ASR6	Sunny	16:19	24-hour TSP	127	ug/m3
TMCLKL	HY/2012/08	2020-01-06	AQMS1	Sunny	16:57	24-hour TSP	74	ug/m3
TMCLKL	HY/2012/08	2020-01-06	ASR1	Sunny	16:45	24-hour TSP	62	ug/m3
TMCLKL	HY/2012/08	2020-01-06	ASR10	Sunny	16:11	24-hour TSP	53	ug/m3
TMCLKL	HY/2012/08	2020-01-06	ASR5	Sunny	16:34	24-hour TSP	145	ug/m3
TMCLKL	HY/2012/08	2020-01-06	ASR6	Sunny	16:22	24-hour TSP	97	ug/m3
TMCLKL	HY/2012/08	2020-01-09	AQMS1	Sunny	12:02	24-hour TSP	72	ug/m3
TMCLKL	HY/2012/08	2020-01-09	ASR1	Sunny	11:51	24-hour TSP	97	ug/m3
TMCLKL	HY/2012/08	2020-01-09	ASR10	Sunny	11:14	24-hour TSP	53	ug/m3
TMCLKL	HY/2012/08	2020-01-09	ASR5	Sunny	11:39	24-hour TSP	111	ug/m3
TMCLKL	HY/2012/08	2020-01-09	ASR6	Sunny	11:26	24-hour TSP	81	ug/m3
TMCLKL	HY/2012/08	2020-01-12	AQMS1	Sunny	11:53	24-hour TSP	97	ug/m3
TMCLKL	HY/2012/08	2020-01-12	ASR1	Sunny	11:42	24-hour TSP	122	ug/m3
TMCLKL	HY/2012/08	2020-01-12	ASR10	Sunny	11:06	24-hour TSP	65	ug/m3
TMCLKL	HY/2012/08	2020-01-12	ASR5	Sunny	11:30	24-hour TSP	114	ug/m3
TMCLKL	HY/2012/08	2020-01-12	ASR6	Sunny	11:18	24-hour TSP	94	ug/m3
TMCLKL	HY/2012/08	2020-01-15	AQMS1	Sunny	11:57	24-hour TSP	95	ug/m3
TMCLKL	HY/2012/08	2020-01-15	ASR1	Sunny	11:45	24-hour TSP	114	ug/m3
TMCLKL	HY/2012/08	2020-01-15	ASR10	Sunny	11:10	24-hour TSP	63	ug/m3
TMCLKL	HY/2012/08	2020-01-15	ASR5	Sunny	11:33	24-hour TSP	145	ug/m3
TMCLKL	HY/2012/08	2020-01-15	ASR6	Sunny	11:22	24-hour TSP	90	ug/m3
TMCLKL	HY/2012/08	2020-01-18	AQMS1	Sunny	11:59	24-hour TSP	71	ug/m3
TMCLKL	HY/2012/08	2020-01-18	ASR1	Sunny	11:47	24-hour TSP	120	ug/m3
TMCLKL	HY/2012/08	2020-01-18	ASR10	Sunny	11:12	24-hour TSP	57	ug/m3
TMCLKL	HY/2012/08	2020-01-18	ASR5	Sunny	11:35	24-hour TSP	107	ug/m3
TMCLKL	HY/2012/08	2020-01-18	ASR6	Sunny	11:24	24-hour TSP	85	ug/m3
TMCLKL	HY/2012/08	2020-01-21	AQMS1	Sunny	12:11	24-hour TSP	64	ug/m3

Project	Contract	Date	Station	Weather	Start time	Parameters	Results	units
TMCLKL	HY/2012/08	2020-01-21	ASR1	Sunny	11:59	24-hour TSP	86	ug/m3
TMCLKL	HY/2012/08	2020-01-21	ASR10	Sunny	11:26	24-hour TSP	44	ug/m3
TMCLKL	HY/2012/08	2020-01-21	ASR5	Sunny	11:48	24-hour TSP	93	ug/m3
TMCLKL	HY/2012/08	2020-01-21	ASR6	Sunny	11:36	24-hour TSP	69	ug/m3
TMCLKL	HY/2012/08	2020-01-24	AQMS1	Sunny	16:52	24-hour TSP	39	ug/m3
TMCLKL	HY/2012/08	2020-01-24	ASR1	Sunny	16:41	24-hour TSP	65	ug/m3
TMCLKL	HY/2012/08	2020-01-24	ASR10	Sunny	16:06	24-hour TSP	38	ug/m3
TMCLKL	HY/2012/08	2020-01-24	ASR5	Sunny	08:16	24-hour TSP	62	ug/m3
TMCLKL	HY/2012/08	2020-01-24	ASR6	Sunny	16:17	24-hour TSP	42	ug/m3
TMCLKL	HY/2012/08	2020-01-30	AQMS1	Sunny	17:05	24-hour TSP	51	ug/m3
TMCLKL	HY/2012/08	2020-01-30	ASR1	Sunny	16:54	24-hour TSP	70	ug/m3
TMCLKL	HY/2012/08	2020-01-30	ASR10	Sunny	16:20	24-hour TSP	45	ug/m3
TMCLKL	HY/2012/08	2020-01-30	ASR5	Sunny	16:43	24-hour TSP	71	ug/m3
TMCLKL	HY/2012/08	2020-01-30	ASR6	Sunny	16:31	24-hour TSP	56	ug/m3

Appendix H

## Meteorological Data

**Meteorological Data for Impact Monitoring in the reporting period**

<b>Date (yy-mm-dd)</b>	<b>Time (24hrs)</b>	<b>Average of Wind Speed (m/s)</b>	<b>Average of Wind Direction(degree)</b>
20/01/03	12:00	0	45
20/01/03	1:00	0	47
20/01/03	2:00	0.4	61
20/01/03	3:00	0.4	17
20/01/03	4:00	0	49
20/01/03	5:00	0.4	50
20/01/03	6:00	0.4	94
20/01/03	7:00	0.9	74
20/01/03	8:00	1.3	47
20/01/03	9:00	1.3	96
20/01/03	10:00	1.8	97
20/01/03	11:00	1.8	135
20/01/03	12:00	1.8	192
20/01/03	1:00	1.3	215
20/01/03	2:00	1.3	246
20/01/03	3:00	0.9	233
20/01/03	4:00	0.9	210
20/01/03	5:00	0.9	73
20/01/03	6:00	0.9	34
20/01/03	7:00	0.9	56
20/01/03	8:00	0.9	65
20/01/03	9:00	0.4	73
20/01/03	10:00	0	60
20/01/03	11:00	0	50
20/01/04	12:00	0	15
20/01/04	1:00	0.4	27
20/01/04	2:00	0.4	32
20/01/04	3:00	0.4	359
20/01/04	4:00	0.4	2
20/01/04	5:00	0.4	357
20/01/04	6:00	0	25
20/01/04	7:00	0	43
20/01/04	8:00	0.4	45
20/01/04	9:00	0.9	96
20/01/04	10:00	1.3	85
20/01/04	11:00	1.3	124
20/01/04	12:00	0.9	124
20/01/04	1:00	1.3	199
20/01/04	2:00	1.3	214
20/01/04	3:00	1.3	196
20/01/04	4:00	1.3	202
20/01/04	5:00	1.3	34
20/01/04	6:00	1.3	90
20/01/04	7:00	1.8	83
20/01/04	8:00	1.8	96
20/01/04	9:00	0.9	16
20/01/04	10:00	0.9	46
20/01/04	11:00	0.9	38
20/01/06	12:00	1.8	61
20/01/06	1:00	2.2	61
20/01/06	2:00	2.2	45
20/01/06	3:00	2.2	72
20/01/06	4:00	1.8	78

**Meteorological Data for Impact Monitoring in the reporting period**

<b>Date (yy-mm-dd)</b>	<b>Time (24hrs)</b>	<b>Average of Wind Speed (m/s)</b>	<b>Average of Wind Direction(degree)</b>
20/01/06	5:00	1.8	46
20/01/06	6:00	2.7	62
20/01/06	7:00	2.2	97
20/01/06	8:00	2.2	88
20/01/06	9:00	1.8	73
20/01/06	10:00	1.8	58
20/01/06	11:00	2.2	97
20/01/06	12:00	1.8	120
20/01/06	1:00	1.8	116
20/01/06	2:00	1.8	83
20/01/06	3:00	2.2	90
20/01/06	4:00	3.1	82
20/01/06	5:00	2.7	82
20/01/06	6:00	2.2	59
20/01/06	7:00	3.1	90
20/01/06	8:00	2.2	98
20/01/06	9:00	2.2	91
20/01/06	10:00	2.2	96
20/01/06	11:00	1.3	75
20/01/07	12:00	0.4	60
20/01/07	1:00	0.4	62
20/01/07	2:00	0.4	38
20/01/07	3:00	0.4	86
20/01/07	4:00	0	60
20/01/07	5:00	0	57
20/01/07	6:00	0	71
20/01/07	7:00	0	60
20/01/07	8:00	0	111
20/01/07	9:00	0	111
20/01/07	10:00	0.9	221
20/01/07	11:00	0.9	150
20/01/07	12:00	2.2	212
20/01/07	1:00	2.2	209
20/01/07	2:00	1.8	215
20/01/07	3:00	1.3	227
20/01/07	4:00	1.8	196
20/01/07	5:00	0.4	51
20/01/07	6:00	0.9	37
20/01/07	7:00	0.4	68
20/01/07	8:00	0.4	55
20/01/07	9:00	0	332
20/01/07	10:00	0	348
20/01/07	11:00	0	340
20/01/09	12:00	1.3	40
20/01/09	1:00	2.2	93
20/01/09	2:00	3.1	61
20/01/09	3:00	0.9	34
20/01/09	4:00	2.2	83
20/01/09	5:00	2.2	76
20/01/09	6:00	1.8	70
20/01/09	7:00	1.8	36
20/01/09	8:00	2.2	57
20/01/09	9:00	3.6	87

**Meteorological Data for Impact Monitoring in the reporting period**

<b>Date (yy-mm-dd)</b>	<b>Time (24hrs)</b>	<b>Average of Wind Speed (m/s)</b>	<b>Average of Wind Direction(degree)</b>
20/01/09	10:00	3.1	88
20/01/09	11:00	2.7	98
20/01/09	12:00	2.7	95
20/01/09	1:00	2.2	121
20/01/09	2:00	2.7	114
20/01/09	3:00	2.7	97
20/01/09	4:00	2.7	88
20/01/09	5:00	2.2	101
20/01/09	6:00	2.2	98
20/01/09	7:00	2.2	85
20/01/09	8:00	2.7	96
20/01/09	9:00	2.2	89
20/01/09	10:00	1.3	43
20/01/09	11:00	1.3	47
20/01/10	12:00	1.3	44
20/01/10	1:00	0.9	53
20/01/10	2:00	0.9	48
20/01/10	3:00	1.3	14
20/01/10	4:00	0.9	34
20/01/10	5:00	1.3	63
20/01/10	6:00	1.3	79
20/01/10	7:00	1.8	76
20/01/10	8:00	2.2	81
20/01/10	9:00	1.8	88
20/01/10	10:00	1.8	79
20/01/10	11:00	1.3	81
20/01/10	12:00	1.8	93
20/01/10	1:00	1.8	81
20/01/10	2:00	1.3	85
20/01/10	3:00	1.3	93
20/01/10	4:00	0.9	77
20/01/10	5:00	0.9	45
20/01/10	6:00	1.8	35
20/01/10	7:00	1.8	36
20/01/10	8:00	1.8	60
20/01/10	9:00	1.8	90
20/01/10	10:00	1.3	44
20/01/10	11:00	0.9	40
20/01/12	12:00	0.9	290
20/01/12	1:00	0.9	290
20/01/12	2:00	0.9	301
20/01/12	3:00	1.3	289
20/01/12	4:00	1.3	305
20/01/12	5:00	1.3	285
20/01/12	6:00	0.9	344
20/01/12	7:00	0.9	282
20/01/12	8:00	1.3	309
20/01/12	9:00	1.3	323
20/01/12	10:00	1.8	320
20/01/12	11:00	2.2	324
20/01/12	12:00	1.3	306
20/01/12	1:00	2.2	287
20/01/12	2:00	1.3	3

**Meteorological Data for Impact Monitoring in the reporting period**

<b>Date (yy-mm-dd)</b>	<b>Time (24hrs)</b>	<b>Average of Wind Speed (m/s)</b>	<b>Average of Wind Direction(degree)</b>
20/01/12	3:00	0.9	275
20/01/12	4:00	1.3	207
20/01/12	5:00	0.4	301
20/01/12	6:00	0.9	307
20/01/12	7:00	1.8	150
20/01/12	8:00	1.8	141
20/01/12	9:00	1.8	137
20/01/12	10:00	0.9	94
20/01/12	11:00	0.9	53
20/01/13	12:00	0.4	333
20/01/13	1:00	0.9	25
20/01/13	2:00	0.9	334
20/01/13	3:00	1.3	1
20/01/13	4:00	1.3	3
20/01/13	5:00	1.3	12
20/01/13	6:00	1.3	32
20/01/13	7:00	0.9	34
20/01/13	8:00	0.9	32
20/01/13	9:00	0.9	21
20/01/13	10:00	0.9	82
20/01/13	11:00	1.3	142
20/01/13	12:00	1.8	137
20/01/13	1:00	1.8	128
20/01/13	2:00	1.3	84
20/01/13	3:00	0.9	84
20/01/13	4:00	1.8	79
20/01/13	5:00	1.8	114
20/01/13	6:00	1.3	88
20/01/13	7:00	0.9	67
20/01/13	8:00	0.9	98
20/01/13	9:00	1.8	39
20/01/13	10:00	0.9	38
20/01/13	11:00	0.9	20
20/01/15	12:00	0.9	21
20/01/15	1:00	1.8	55
20/01/15	2:00	1.3	17
20/01/15	3:00	1.8	51
20/01/15	4:00	1.8	36
20/01/15	5:00	1.8	17
20/01/15	6:00	1.3	20
20/01/15	7:00	1.3	11
20/01/15	8:00	2.2	84
20/01/15	9:00	2.7	79
20/01/15	10:00	2.7	99
20/01/15	11:00	2.7	91
20/01/15	12:00	2.7	101
20/01/15	1:00	2.7	79
20/01/15	2:00	2.2	95
20/01/15	3:00	2.2	101
20/01/15	4:00	2.2	79
20/01/15	5:00	2.7	84
20/01/15	6:00	1.8	101
20/01/15	7:00	2.7	79
20/01/15	8:00	2.2	57

**Meteorological Data for Impact Monitoring in the reporting period**

<b>Date (yy-mm-dd)</b>	<b>Time (24hrs)</b>	<b>Average of Wind Speed (m/s)</b>	<b>Average of Wind Direction(degree)</b>
20/01/15	9:00	2.2	57
20/01/15	10:00	2.7	87
20/01/15	11:00	2.2	61
20/01/16	12:00	1.8	47
20/01/16	1:00	1.8	56
20/01/16	2:00	2.7	100
20/01/16	3:00	3.1	91
20/01/16	4:00	2.2	86
20/01/16	5:00	2.2	97
20/01/16	6:00	2.2	65
20/01/16	7:00	2.7	86
20/01/16	8:00	2.7	97
20/01/16	9:00	2.7	99
20/01/16	10:00	2.2	91
20/01/16	11:00	1.8	116
20/01/16	12:00	1.3	133
20/01/16	1:00	1.3	143
20/01/16	2:00	0.9	127
20/01/16	3:00	0.9	198
20/01/16	4:00	1.3	199
20/01/16	5:00	0.9	101
20/01/16	6:00	0.9	62
20/01/16	7:00	0.9	67
20/01/16	8:00	0.9	38
20/01/16	9:00	0.9	79
20/01/16	10:00	0.4	77
20/01/16	11:00	0.9	272
20/01/18	12:00	1.8	15
20/01/18	1:00	1.8	12
20/01/18	2:00	0.9	24
20/01/18	3:00	0.4	317
20/01/18	4:00	0.9	356
20/01/18	5:00	0.9	29
20/01/18	6:00	1.3	27
20/01/18	7:00	0.9	354
20/01/18	8:00	1.3	29
20/01/18	9:00	1.3	15
20/01/18	10:00	1.3	30
20/01/18	11:00	0.9	145
20/01/18	12:00	0.9	124
20/01/18	1:00	0.9	130
20/01/18	2:00	0.9	211
20/01/18	3:00	0.4	116
20/01/18	4:00	0.9	107
20/01/18	5:00	2.2	120
20/01/18	6:00	1.8	83
20/01/18	7:00	1.3	76
20/01/18	8:00	0.9	39
20/01/18	9:00	0.9	19
20/01/18	10:00	0.9	39
20/01/18	11:00	0	41
20/01/19	12:00	0.4	48
20/01/19	1:00	0.4	15
20/01/19	2:00	0	32
20/01/19	3:00	0.4	339
20/01/19	4:00	0.4	2
20/01/19	5:00	0.4	23



**Meteorological Data for Impact Monitoring in the reporting period**

<b>Date (yy-mm-dd)</b>	<b>Time (24hrs)</b>	<b>Average of Wind Speed (m/s)</b>	<b>Average of Wind Direction(degree)</b>
20/01/19	6:00	1.3	4
20/01/19	7:00	1.8	33
20/01/19	8:00	1.8	30
20/01/19	9:00	1.3	33
20/01/19	10:00	1.8	11
20/01/19	11:00	1.3	34
20/01/19	12:00	1.8	330
20/01/19	1:00	1.8	310
20/01/19	2:00	1.8	315
20/01/19	3:00	2.2	310
20/01/19	4:00	2.7	319
20/01/19	5:00	2.7	312
20/01/19	6:00	1.8	304
20/01/19	7:00	1.3	311
20/01/19	8:00	0.4	300
20/01/19	9:00	0.4	3
20/01/19	10:00	0.9	26
20/01/19	11:00	1.3	336
20/01/21	12:00	0.4	345
20/01/21	1:00	0.4	351
20/01/21	2:00	0	46
20/01/21	3:00	0	42
20/01/21	4:00	0	45
20/01/21	5:00	0.9	53
20/01/21	6:00	1.3	49
20/01/21	7:00	0.9	35
20/01/21	8:00	1.8	56
20/01/21	9:00	2.7	93
20/01/21	10:00	3.1	101
20/01/21	11:00	3.1	83
20/01/21	12:00	3.6	90
20/01/21	1:00	3.1	97
20/01/21	2:00	3.1	137
20/01/21	3:00	2.7	100
20/01/21	4:00	2.7	86
20/01/21	5:00	3.1	82
20/01/21	6:00	3.1	84
20/01/21	7:00	2.7	84
20/01/21	8:00	1.8	79
20/01/21	9:00	1.8	58
20/01/21	10:00	1.8	62
20/01/21	11:00	1.3	34
20/01/22	12:00	0.9	89
20/01/22	1:00	1.3	77
20/01/22	2:00	1.8	85
20/01/22	3:00	0.9	131
20/01/22	4:00	0.4	85
20/01/22	5:00	0.9	18
20/01/22	6:00	0.9	57
20/01/22	7:00	0.4	40
20/01/22	8:00	0.9	42
20/01/22	9:00	0.9	62
20/01/22	10:00	0.9	212
20/01/22	11:00	0.9	221
20/01/22	12:00	0.9	134
20/01/22	1:00	0.9	116
20/01/22	2:00	0.9	101

**Meteorological Data for Impact Monitoring in the reporting period**

<b>Date (yy-mm-dd)</b>	<b>Time (24hrs)</b>	<b>Average of Wind Speed (m/s)</b>	<b>Average of Wind Direction(degree)</b>
20/01/22	3:00	1.3	213
20/01/22	4:00	1.3	231
20/01/22	5:00	0.4	278
20/01/22	6:00	0	279
20/01/22	7:00	0	269
20/01/22	8:00	0	82
20/01/22	9:00	0	48
20/01/22	10:00	0.4	54
20/01/22	11:00	0.9	56
20/01/24	12:00	0.4	74
20/01/24	1:00	0	51
20/01/24	2:00	0.4	57
20/01/24	3:00	0.4	40
20/01/24	4:00	0.4	57
20/01/24	5:00	0	84
20/01/24	6:00	0	44
20/01/24	7:00	0	45
20/01/24	8:00	0.4	79
20/01/24	9:00	0.4	92
20/01/24	10:00	1.3	70
20/01/24	11:00	1.3	57
20/01/24	12:00	1.3	84
20/01/24	1:00	1.8	87
20/01/24	2:00	1.8	85
20/01/24	3:00	1.8	79
20/01/24	4:00	2.2	96
20/01/24	5:00	2.7	84
20/01/24	6:00	1.8	87
20/01/24	7:00	1.3	90
20/01/24	8:00	1.8	40
20/01/24	9:00	1.8	56
20/01/24	10:00	1.3	49
20/01/24	11:00	1.3	87
20/01/25	12:00	1.8	58
20/01/25	1:00	2.2	87
20/01/25	2:00	1.3	63
20/01/25	3:00	1.3	93
20/01/25	4:00	1.3	91
20/01/25	5:00	1.3	86
20/01/25	6:00	2.2	89
20/01/25	7:00	1.3	84

**Meteorological Data for Impact Monitoring in the reporting period**

<b>Date (yy-mm-dd)</b>	<b>Time (24hrs)</b>	<b>Average of Wind Speed (m/s)</b>	<b>Average of Wind Direction(degree)</b>
20/01/25	8:00	1.3	85
20/01/25	9:00	1.3	93
20/01/25	10:00	0.9	42
20/01/25	11:00	1.3	130
20/01/25	12:00	1.8	133
20/01/25	1:00	2.7	92
20/01/25	2:00	1.8	91
20/01/25	3:00	2.7	120
20/01/25	4:00	0.9	86
20/01/25	5:00	1.3	104
20/01/25	6:00	0.4	97
20/01/25	7:00	0	54
20/01/25	8:00	0	153
20/01/25	9:00	0.4	351
20/01/25	10:00	1.3	27
20/01/25	11:00	1.8	12
20/01/30	12:00	0.9	329
20/01/30	1:00	0	2
20/01/30	2:00	0.4	303
20/01/30	3:00	0.4	315
20/01/30	4:00	0.9	348
20/01/30	5:00	1.8	355
20/01/30	6:00	1.3	98
20/01/30	7:00	1.8	43
20/01/30	8:00	2.7	26
20/01/30	9:00	2.2	12
20/01/30	10:00	3.6	12
20/01/30	11:00	2.7	22
20/01/30	12:00	2.2	20
20/01/30	1:00	1.8	30
20/01/30	2:00	1.8	19
20/01/30	3:00	1.8	12
20/01/30	4:00	1.3	311
20/01/30	5:00	1.3	330
20/01/30	6:00	1.3	325
20/01/30	7:00	0.4	331
20/01/30	8:00	0	318
20/01/30	9:00	0.4	325
20/01/30	10:00	0	323
20/01/30	11:00	0	139

**Meteorological Data for Impact Monitoring in the reporting period**

<b>Date (yy-mm-dd)</b>	<b>Time (24hrs)</b>	<b>Average of Wind Speed (m/s)</b>	<b>Average of Wind Direction(degree)</b>
20/01/31	12:00	0.4	19
20/01/31	1:00	0.9	347
20/01/31	2:00	1.3	347
20/01/31	3:00	2.7	358
20/01/31	4:00	4	1
20/01/31	5:00	3.1	28
20/01/31	6:00	3.1	15
20/01/31	7:00	2.2	33
20/01/31	8:00	1.3	21
20/01/31	9:00	1.3	12
20/01/31	10:00	0.9	41
20/01/31	11:00	1.3	102
20/01/31	12:00	1.8	143
20/01/31	1:00	1.3	140
20/01/31	2:00	0.9	133
20/01/31	3:00	1.3	271
20/01/31	4:00	0.9	269
20/01/31	5:00	0.4	187
20/01/31	6:00	1.3	312
20/01/31	7:00	1.3	34
20/01/31	8:00	0.9	53
20/01/31	9:00	0.4	346
20/01/31	10:00	0	37
20/01/31	11:00	0.4	46

Appendix I

# Impact Dolphin Monitoring Survey

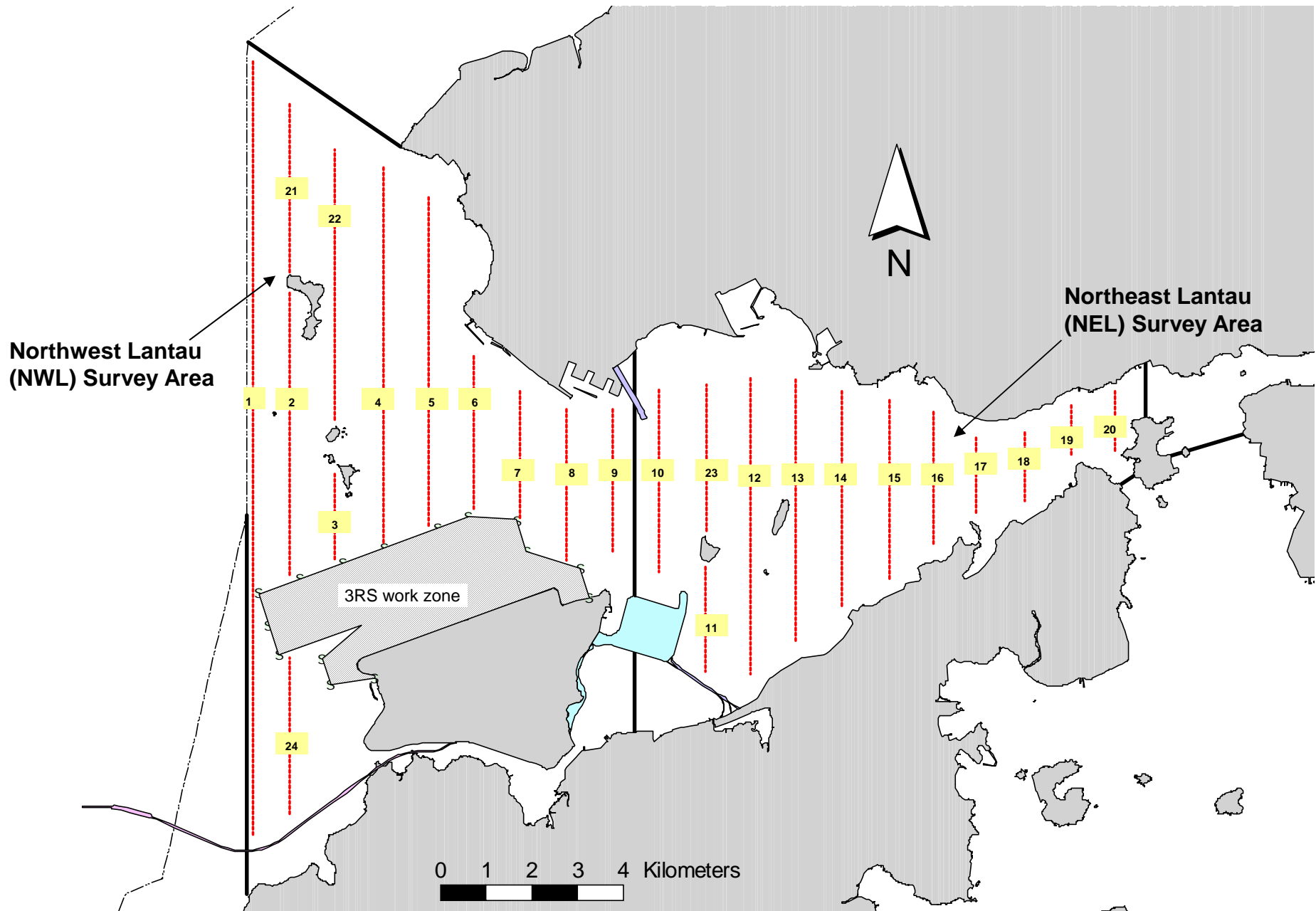


Figure 1. Transect Line Layout in Northwest and Northeast Lantau Survey Areas

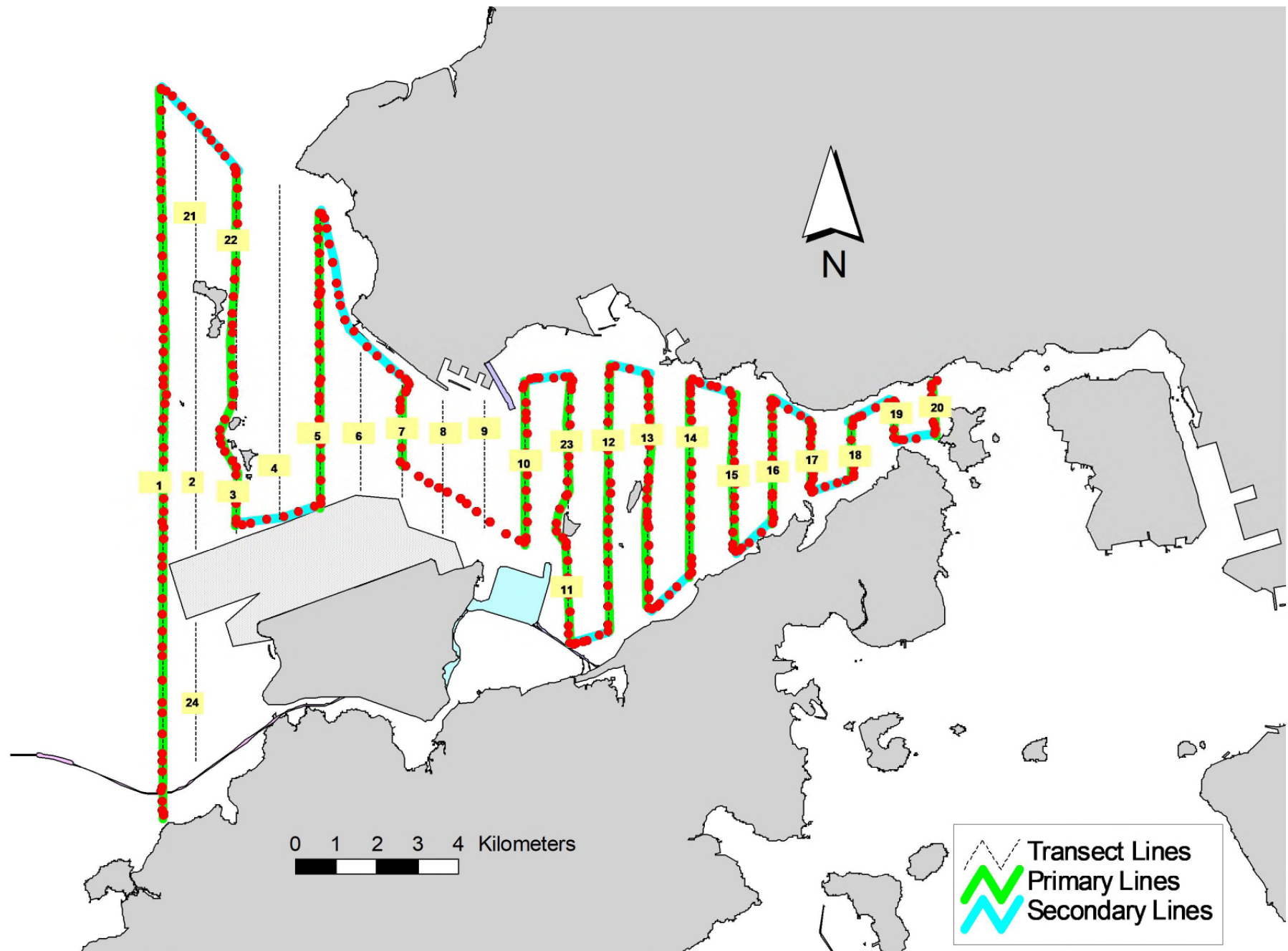


Figure 2. Survey Route on January 2<sup>nd</sup>, 2020

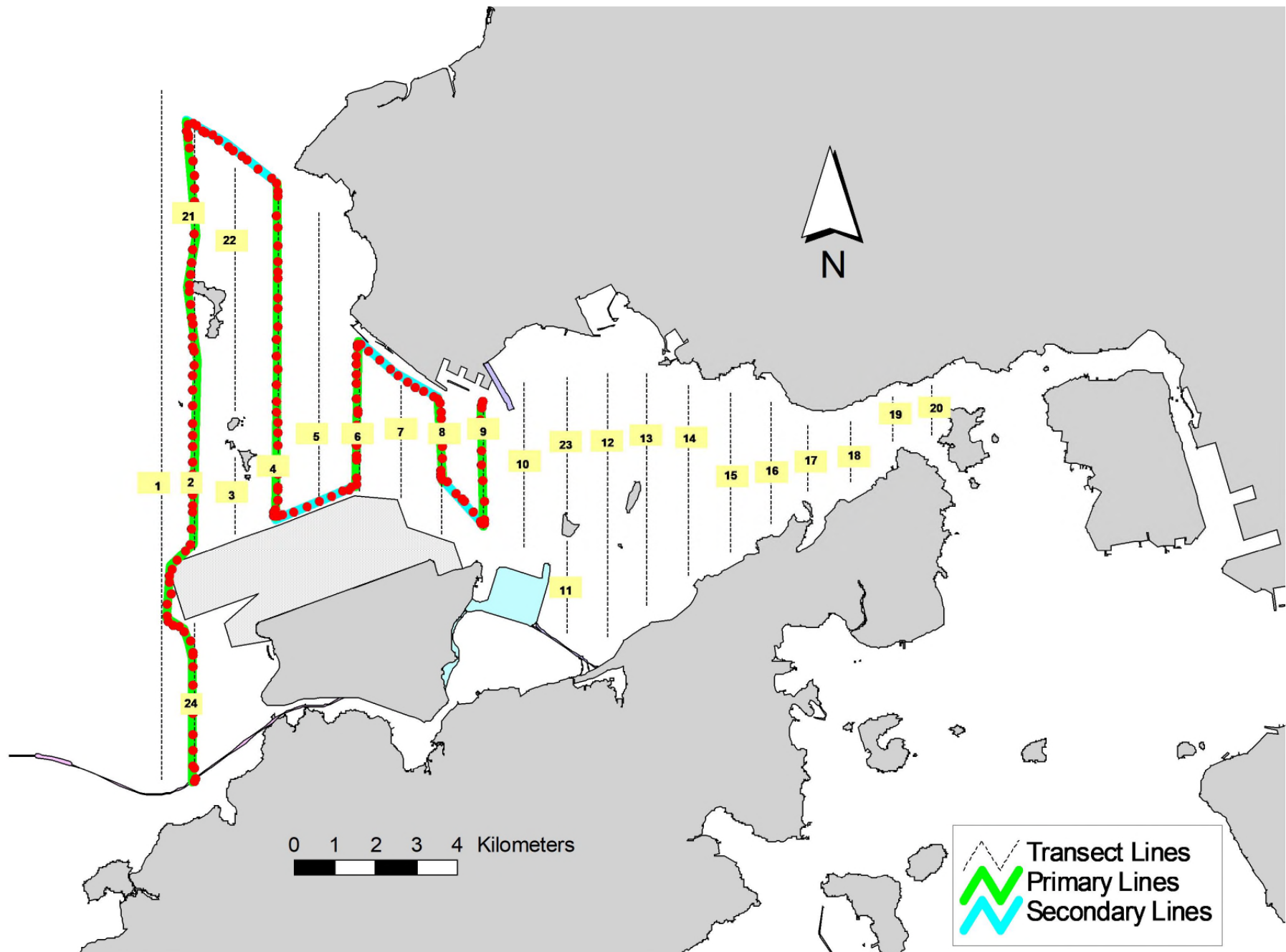


Figure 3. Survey Route on January 6<sup>th</sup>, 2020



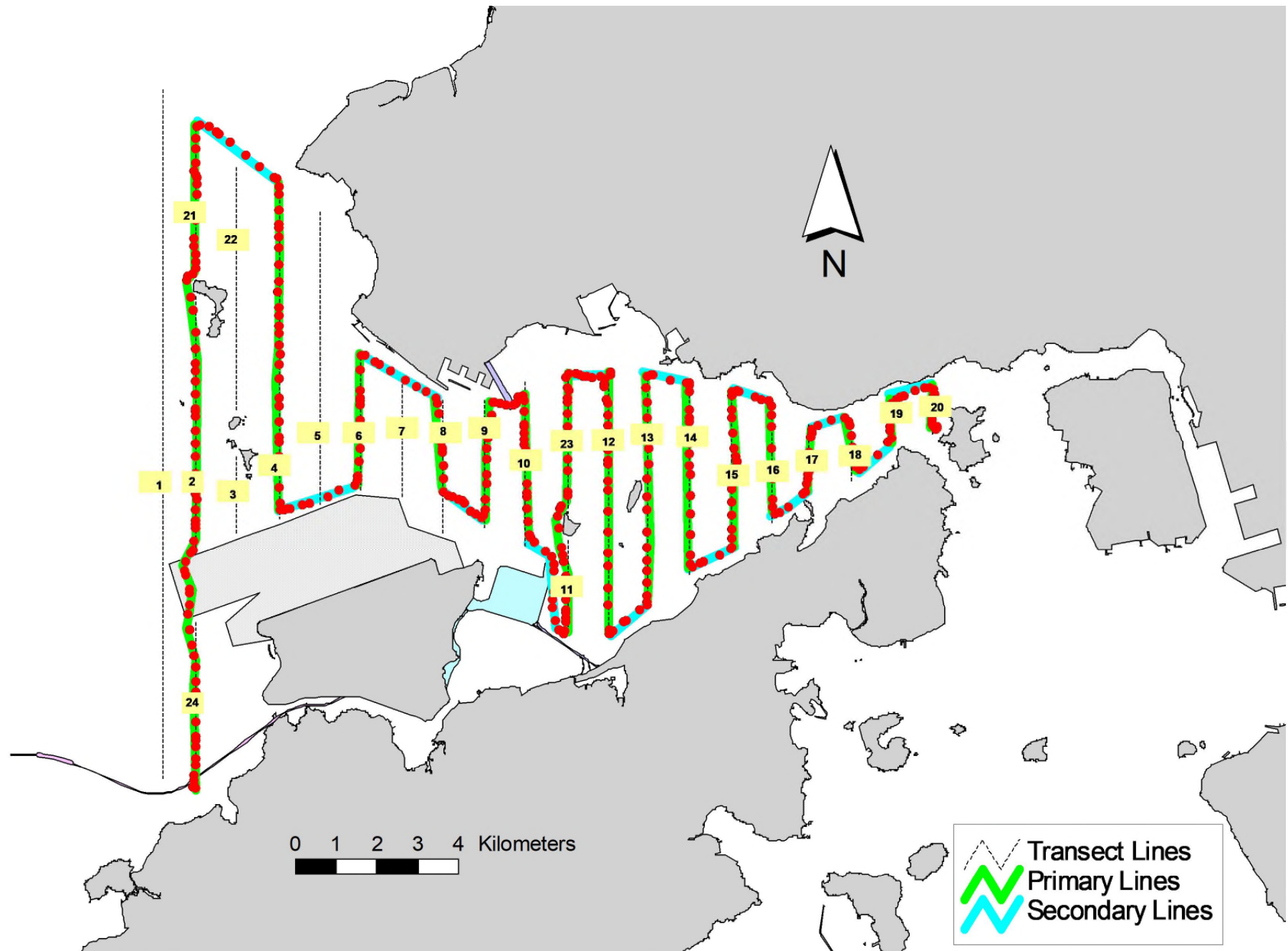


Figure 4. Survey Route on January 9<sup>th</sup>, 2020

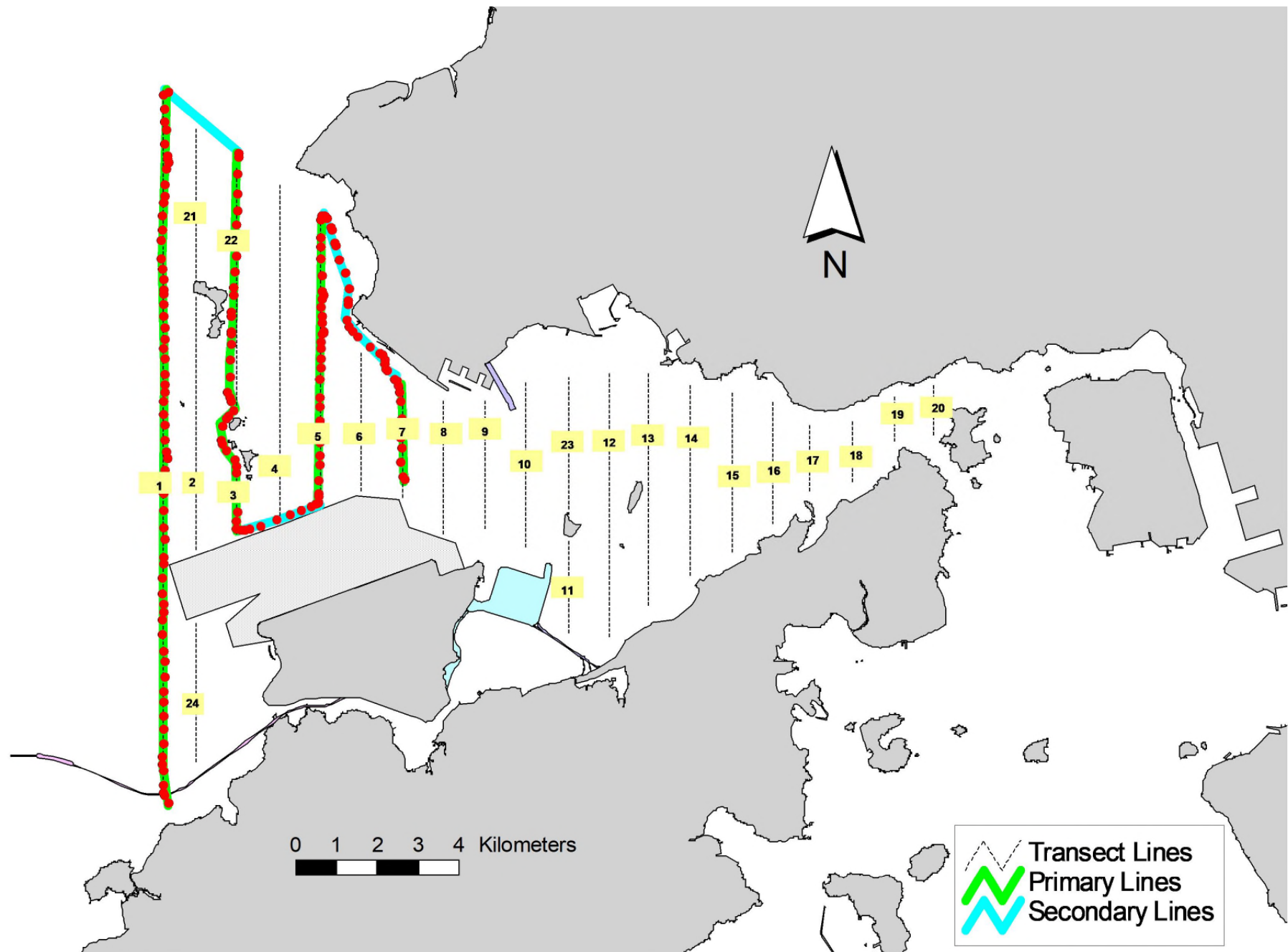


Figure 5. Survey Route on January 16<sup>th</sup>, 2020

## Appendix I. TMCLKL Survey Effort Database (January 2020)

(Abbreviations: BEAU = Beaufort Sea State; P = Primary Line Effort; S = Secondary Line Effort)

DATE	AREA	BEAU	EFFORT	SEASON	VESSEL	TYPE	P/S
2-Jan-20	NW LANTAU	2	32.30	WINTER	STANDARD36826	TMCLKL	P
2-Jan-20	NW LANTAU	2	11.20	WINTER	STANDARD36826	TMCLKL	S
2-Jan-20	NE LANTAU	2	36.31	WINTER	STANDARD36826	TMCLKL	P
2-Jan-20	NE LANTAU	2	12.59	WINTER	STANDARD36826	TMCLKL	S
6-Jan-20	NW LANTAU	2	13.30	WINTER	STANDARD36826	TMCLKL	P
6-Jan-20	NW LANTAU	3	14.25	WINTER	STANDARD36826	TMCLKL	P
6-Jan-20	NW LANTAU	2	7.90	WINTER	STANDARD36826	TMCLKL	S
6-Jan-20	NW LANTAU	3	4.85	WINTER	STANDARD36826	TMCLKL	S
9-Jan-20	NW LANTAU	2	10.10	WINTER	STANDARD36826	TMCLKL	P
9-Jan-20	NW LANTAU	3	17.66	WINTER	STANDARD36826	TMCLKL	P
9-Jan-20	NW LANTAU	2	1.20	WINTER	STANDARD36826	TMCLKL	S
9-Jan-20	NW LANTAU	3	9.84	WINTER	STANDARD36826	TMCLKL	S
9-Jan-20	NE LANTAU	2	19.91	WINTER	STANDARD36826	TMCLKL	P
9-Jan-20	NE LANTAU	3	14.81	WINTER	STANDARD36826	TMCLKL	P
9-Jan-20	NE LANTAU	2	7.70	WINTER	STANDARD36826	TMCLKL	S
9-Jan-20	NE LANTAU	3	5.78	WINTER	STANDARD36826	TMCLKL	S
16-Jan-20	NW LANTAU	2	16.55	WINTER	STANDARD36826	TMCLKL	P
16-Jan-20	NW LANTAU	3	16.60	WINTER	STANDARD36826	TMCLKL	P
16-Jan-20	NW LANTAU	2	8.05	WINTER	STANDARD36826	TMCLKL	S

Appendix J

## Event and Action Plan

*Event and Action Plan for Impact Air Monitoring*

	Action			
	ET (a)	IEC (a)	SOR (a)	Contractor(s)
<b>Action Level Exceedance</b>				
1. Identify the source.	1. Check monitoring data submitted by the ET.	1. Confirm receipt of notification of failure in writing.	1. Rectify any unacceptable practice	
2. Repeat measurement to confirm finding. If two consecutive measurements exceed Action Level, the exceedance is then confirmed.	2. Check the Contractor's working method.	2. Notify the Contractor.	2. Amend working methods if appropriate	
3. Inform the IEC and the SOR.	3. If the exceedance is confirmed to be Project related after investigation, discuss with the ET and the Contractor on possible remedial measures.	3. Ensure remedial measures properly implemented.	3. If the exceedance is confirmed to be Project related, submit proposals for remedial actions to IEC within 3 working days of notification	
4. Investigate the cause of exceedance and check Contractor's working procedures to determine possible mitigation to be implemented.	4. Advise the SOR on the effectiveness of the proposed remedial measures.		4. Implement the agreed proposals	
5. If the exceedance is confirmed to be Project related after investigation, increase monitoring frequency to daily.	5. Supervise implementation of remedial measures.		5. Amend proposal if appropriate	
6. Discuss with the IEC and the Contractor on remedial actions required.				
7. If exceedance continues, arrange meeting with the IEC and the SOR.				
8. If exceedance stops, cease additional monitoring.				

	<b>Action</b>			
	ET (a)	IEC (a)	SOR (a)	Contractor(s)
<b>Limit Level Exceedance</b>				
	<ol style="list-style-type: none"> <li>1. Identify the source.</li> <li>2. Repeat measurement to confirm finding. If two consecutive measurements exceed Limit Level, the exceedance is then confirmed.</li> <li>3. Inform the IEC, the SOR, the DEP and the Contractor.</li> <li>4. Investigate the cause of exceedance and check Contractor’s working procedures to determine possible mitigation to be implemented.</li> <li>5. If the exceedance is confirmed to be Project related after investigation, increase monitoring frequency to daily.</li> <li>6. Carry out analysis of the Contractor’s working procedures to determine possible mitigation to be implemented.</li> <li>7. Arrange meeting with the IEC and the SOR to discuss the remedial actions to be taken.</li> <li>8. Assess effectiveness of the Contractor’s remedial actions and keep the IEC, the DEP and the SOR informed of the results.</li> <li>9. If exceedance stops, cease additional monitoring.</li> </ol>	<ol style="list-style-type: none"> <li>1. Check monitoring data submitted by the ET.</li> <li>2. Check Contractor’s working method.</li> <li>3. If the exceedance is confirmed to be Project related after investigation, discuss with the ET and the Contractor on possible remedial measures.</li> <li>4. Advise the SOR on the effectiveness of the proposed remedial measures.</li> <li>5. Supervise implementation of remedial measures.</li> </ol>	<ol style="list-style-type: none"> <li>1. Confirm receipt of notification of failure in writing.</li> <li>2. Notify the Contractor.</li> <li>3. If the exceedance is confirmed to be Project related after investigation, in consultation with the IEC, agree with the Contractor on the remedial measures to be implemented.</li> <li>4. Ensure remedial measures are properly implemented.</li> <li>5. If exceedance continues, consider what activity of the work is responsible and instruct the Contractor to stop that activity of work until the exceedance is abated.</li> </ol>	<ol style="list-style-type: none"> <li>1. Take immediate action to avoid further exceedance.</li> <li>2. If the exceedance is confirmed to be Project related after investigation, submit proposals for remedial actions to IEC within 3 working days of notification.</li> <li>3. Implement the agreed proposals.</li> <li>4. Amend proposal if appropriate.</li> <li>5. Stop the relevant activity of works as determined by the SOR until the exceedance is abated.</li> </ol>

Note: (a) ET – Environmental Team; IEC – Independent Environmental Checker; SOR – Supervising Officer’s Representative

*Event / Action Plan for Impact Dolphin Monitoring*

EVENT	ACTION			
	ET	IEC	SOR	Contractor
Action Level	<ol style="list-style-type: none"> <li>1. Repeat statistical data analysis to confirm findings;</li> <li>2. Review all available and relevant data, including raw data and statistical analysis results of other parameters covered in the EM&amp;A, to ascertain if differences are as a result of natural variation or previously observed seasonal differences;</li> <li>3. Identify source(s) of impact;</li> <li>4. Inform the IEC, SOR and Contractor;</li> <li>5. Check monitoring data.</li> <li>6. Review to ensure all the dolphin protective measures are fully and properly implemented and advise on additional measures if necessary.</li> </ol>	<ol style="list-style-type: none"> <li>1. Check monitoring data submitted by ET and Contractor;</li> <li>2. Discuss monitoring results and finding with the ET and the Contractor.</li> </ol>	<ol style="list-style-type: none"> <li>1. Discuss monitoring with the IEC and any other measures proposed by the ET;</li> <li>2. If SOR is satisfied with the proposal of any other measures, SOR to signify the agreement in writing on the measures to be implemented.</li> </ol>	<ol style="list-style-type: none"> <li>1. Inform the SOR and confirm notification of the non-compliance in writing;</li> <li>2. Discuss with the ET and the IEC and propose measures to the IEC and the SOR;</li> <li>3. Implement the agreed measures.</li> </ol>
Limit Level	<ol style="list-style-type: none"> <li>1. Repeat statistical data analysis to confirm findings;</li> <li>2. Review all available and relevant data, including raw data and statistical analysis results of other parameters covered in the EM&amp;A, to ascertain if differences are as a result of natural variation or previously observed seasonal differences;</li> </ol>	<ol style="list-style-type: none"> <li>1. Check monitoring data submitted by ET and Contractor;</li> <li>2. Discuss monitoring results and findings with the ET and the Contractor;</li> <li>3. Attend the meeting to discuss with ET, SOR and</li> </ol>	<ol style="list-style-type: none"> <li>1. Attend the meeting to discuss with ET, IEC and Contractor the necessity of additional dolphin monitoring and any other potential mitigation measures.</li> <li>2. If SOR is satisfied with the</li> </ol>	<ol style="list-style-type: none"> <li>1. Inform the SOR and confirm notification of the non-compliance in writing;</li> <li>2. Attend the meeting to discuss with ET, IEC and SOR the necessity of additional dolphin monitoring and any other</li> </ol>

EVENT	ACTION			
	ET	IEC	SOR	Contractor
	<ol style="list-style-type: none"> <li>3. Identify source(s) of impact;</li> <li>4. Inform the IEC, SOR and Contractor of findings;</li> <li>5. Check monitoring data;</li> <li>6. Repeat review to ensure all the dolphin protective measures are fully and properly implemented and advise on additional measures if necessary.</li> <li>7. If ET proves that the source of impact is caused by any of the construction activity by the works contract, ET to arrange a meeting to discuss with IEC, SOR and Contractor the necessity of additional dolphin monitoring and/or any other potential mitigation measures (e.g., consider to modify the perimeter silt curtain or consider to control/temporarily stop relevant construction activity etc.) and submit to IEC a proposal of additional dolphin monitoring and/or mitigation measures where necessary.</li> </ol>	<p>Contractor the necessity of additional dolphin monitoring and any other potential mitigation measures.</p> <ol style="list-style-type: none"> <li>4. Review proposals for additional monitoring and any other mitigation measures submitted by ET and Contractor and advise SOR of the results and findings accordingly.</li> <li>5. Supervise / Audit the implementation of additional monitoring and/or any other mitigation measures and advise SOR the results and findings accordingly.</li> </ol>	<p>proposals for additional dolphin monitoring and/or any other mitigation measures submitted by ET and Contractor and verified by IEC, SOR to signify the agreement in writing on such proposals and any other mitigation measures.</p> <ol style="list-style-type: none"> <li>3. Supervise the implementation of additional monitoring and/or any other mitigation measures.</li> </ol>	<p>potential mitigation measures.</p> <ol style="list-style-type: none"> <li>3. Jointly submit with ET to IEC a proposal of additional dolphin monitoring and/or any other mitigation measures when necessary.</li> <li>4. Implement the agreed additional dolphin monitoring and/or any other mitigation measures.</li> </ol>

Note: ET – Environmental Team, IEC – Independent Environmental Checker, SOR – Supervising Officer’s Representative



Appendix K

Cumulative Statistics on  
Exceedances, Complaints,  
Notifications of Summons  
and Successful Prosecutions

**Table K1** *Cumulative Statistics on Exceedances*

Parameters	Level of Exceedance	Total No. recorded in this reporting month	Total No. recorded since Contract commencement
1-hr TSP	Action	0	105
	Limit	0	12
24-hr TSP	Action	0	10
	Limit	0	4
Water Quality	Action	0	167
	Limit	0	19
Impact Dolphin Monitoring	Action	0	11
	Limit	0	17

**Table K2** *Cumulative Statistics on Complaints, Notifications of Summons and Successful Prosecutions*

Reporting Period	Cumulative Statistics		
	Complaints	Notifications of Summons	Successful Prosecutions
This Reporting Month (January 2020)	0	0	0
Total No. received since Contract commencement	17	1	0

Appendix L

## Waste Flow Table

## Monthly Summary Waste Flow Table

Name of Department: HyD

Contract No. / Works Order No.: HY/2012/08

Monthly Summary Waste Flow Table for January 2020 [to be submitted not later than the 15<sup>th</sup> day of each month following reporting month] (All quantities shall be rounded off to 3 decimal places.)

Month	Monthly Break-down of <u>Inert</u> Construction & Demolition Materials (i.e. Public Fill Materials)				
	(a)=(b)+(c)+(d)+(e) Total Quantity Generated	(b) Hard Rock and Large Broken Concrete	(c) Reused in the Contract	(d) Reused in other Projects	(e) Disposed of as Public Fill
	(in '000 ton)	(in '000 ton)	(in '000 ton)	(in '000 ton)	(in '000 ton)
Sub-total	3008.822	0.000	336.902	889.467	1782.433
Jan-2020	174.69	0.000	0.000	0.000	174.69
Feb-2020					
Mar-2020					
Apr-2020					
May-2020					
Jun-2020					
Half Year Sub-total					
Jul-2020					
Aug-2020					
Sep-2020					
Oct-2020					
Nov-2020					
Dec-2020					
Project Total Quantities	3183.512	0.000	336.902	889.467	1957.123

Month	Actual Quantities of <u>Non-inert</u> Construction Waste Generated Monthly								
	Metals		Paper/ cardboard packaging		Plastics (see Note 3)		Chemical Waste		Others, e.g. General Refuse disposed at Landfill
	(in '000kg)		(in '000kg)		(in '000kg)		(in '000kg)		(in '000ton)
	generated	recycled	generated	recycled	generated	recycled	generated	Disposed	generated
Sub-total	9890.77	9890.77	14.64	14.64	16.84	16.84	85.807	85.807	21.943
Jan-2020	0.00	0.00	0.00	0.00	0.00	0.00	0.00	0.00	2.54
Feb-2020									
Mar-2020									
Apr-2020									
May-2020									
Jun-2020									
Half Year Sub-total									
Jul-2020									
Aug-2020									
Sep-2020									
Oct-2020									
Nov-2020									
Dec-2020									
Project Total Quantities	9890.77	9890.77	14.64	14.64	16.84	16.84	85.807	85.807	24.482

Forecast of Total Quantities of Construction and Demolition Materials to be Generated from the Contract*				
Total Quantity Generated	Hard Rock and Large Broken Concrete	Reused in the Contract	Reused in other Projects	Disposed of as Public Fill
(in '000 ton)	(in '000 ton)	(in '000 ton)	(in '000 ton)	(in '000 ton)
3200.000	0.000	300.000	1000.000	2000.000

Forecast of Total Quantities of Construction and Demolition Materials to be Generated from the Contract*				
Metals	Paper/ cardboard packaging	Plastics (see Note 3)	Chemical Waste	General Refuse disposed of at Landfill
(in '000kg)	(in '000kg)	(in '000kg)	(in '000kg)	(in '000 ton)
9500.00	15.00	15.00	80.00	30.000

- Notes:
- (1) The performance targets are given in the **ER Appendix 8J Clause 14** and the EM & A Manual(s).
  - (2) The waste flow table shall also include C&D materials to be imported for use at the Site.
  - (3) Plastics refer to plastic bottles/containers, plastic sheets/foam from packaging material.
  - (4) The Contractor shall also submit the latest forecast of the total amount of C&D materials expected to be generated from the Works, together with a breakdown of the nature where the amount of C&D materials expected to be generated from the Works is equal to or exceeding 50,000 m<sup>3</sup>. (**ER Part 8 Clause 8.8.5 (d) (ii)** refers).