

Figure 1. Transect Line Layout in Northwest and Northeast Lantau Survey Areas

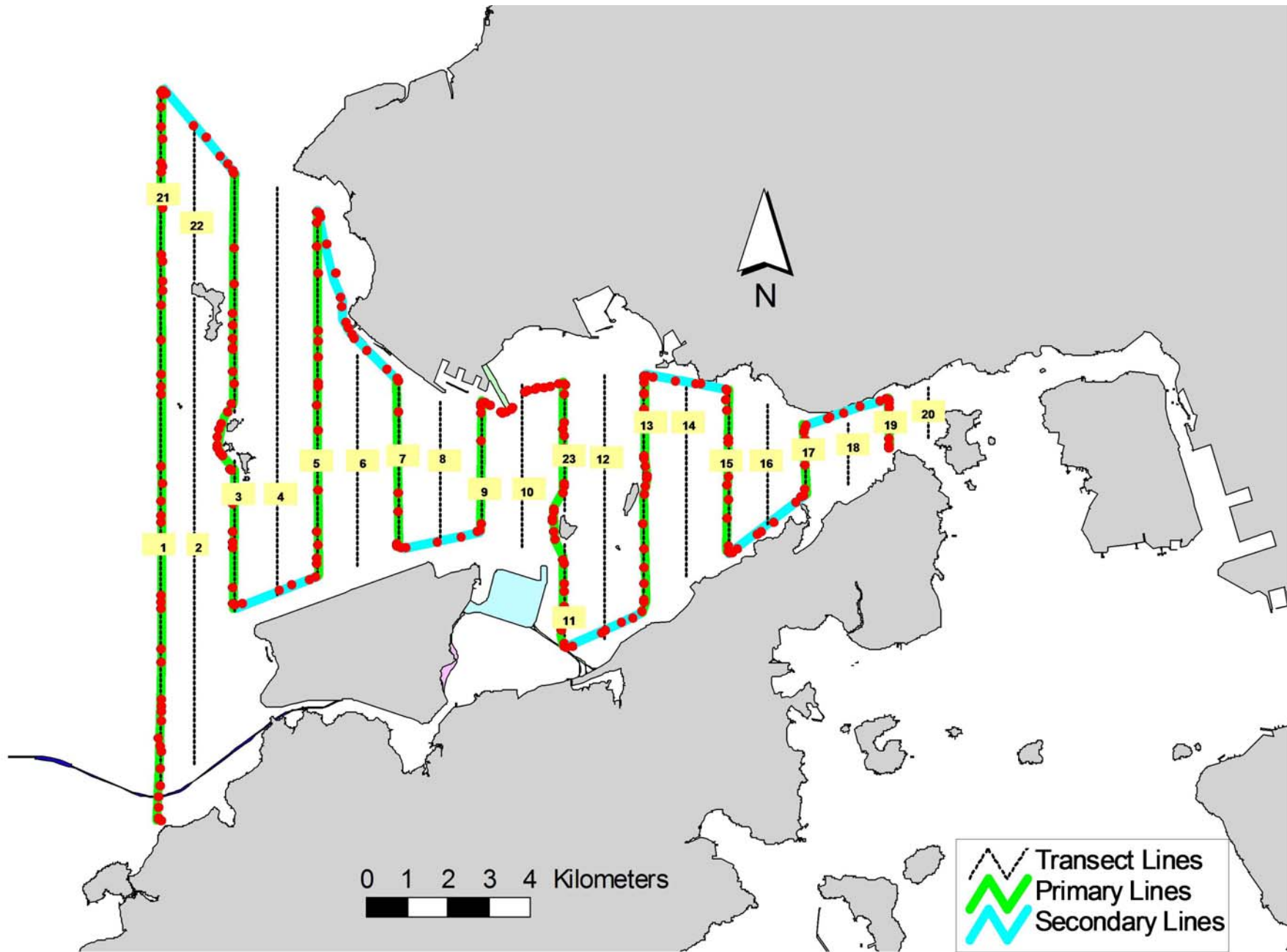


Figure 2. Survey Route on August 10th, 2015

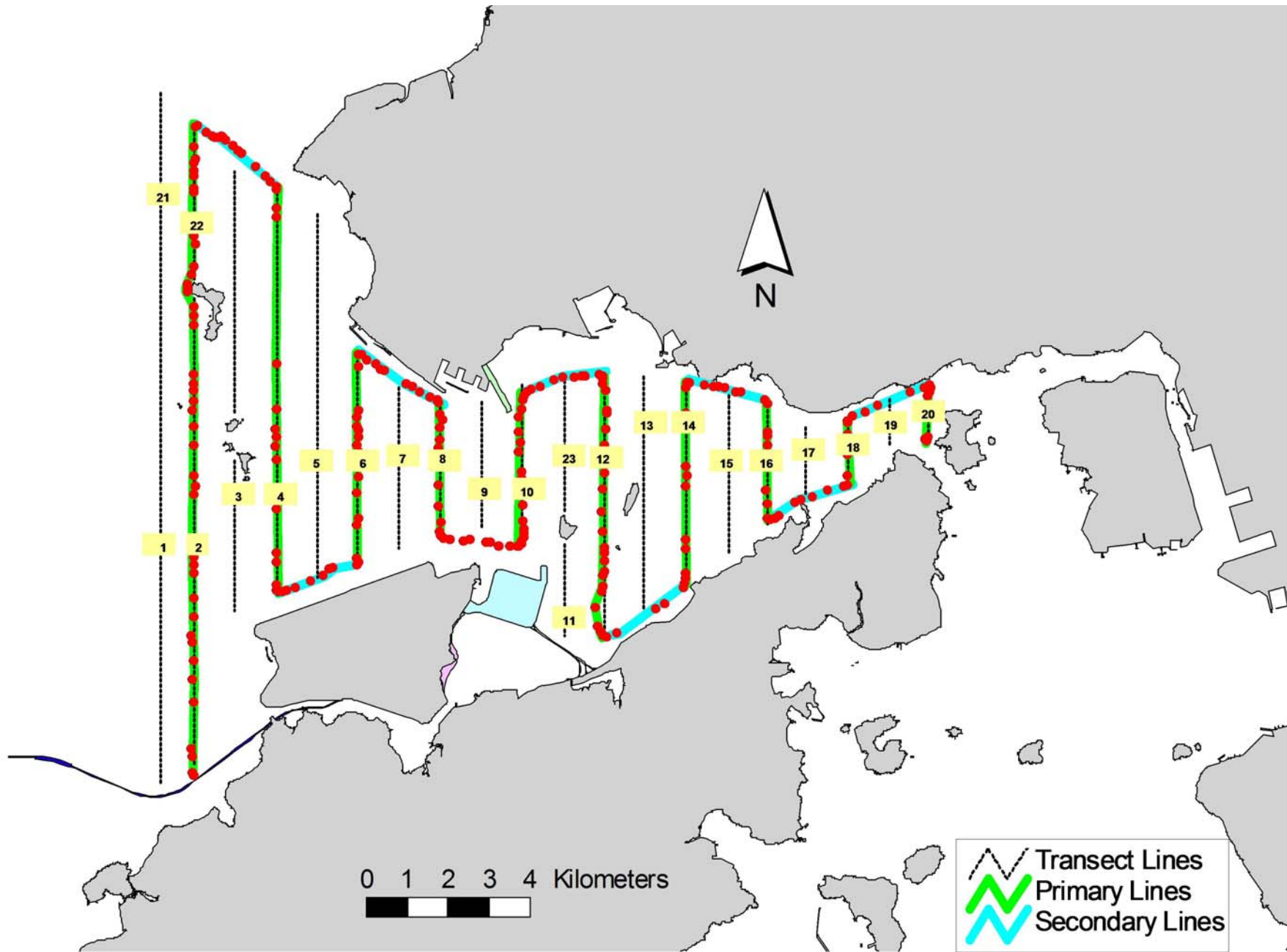


Figure 3. Survey Route on August 14th, 2015

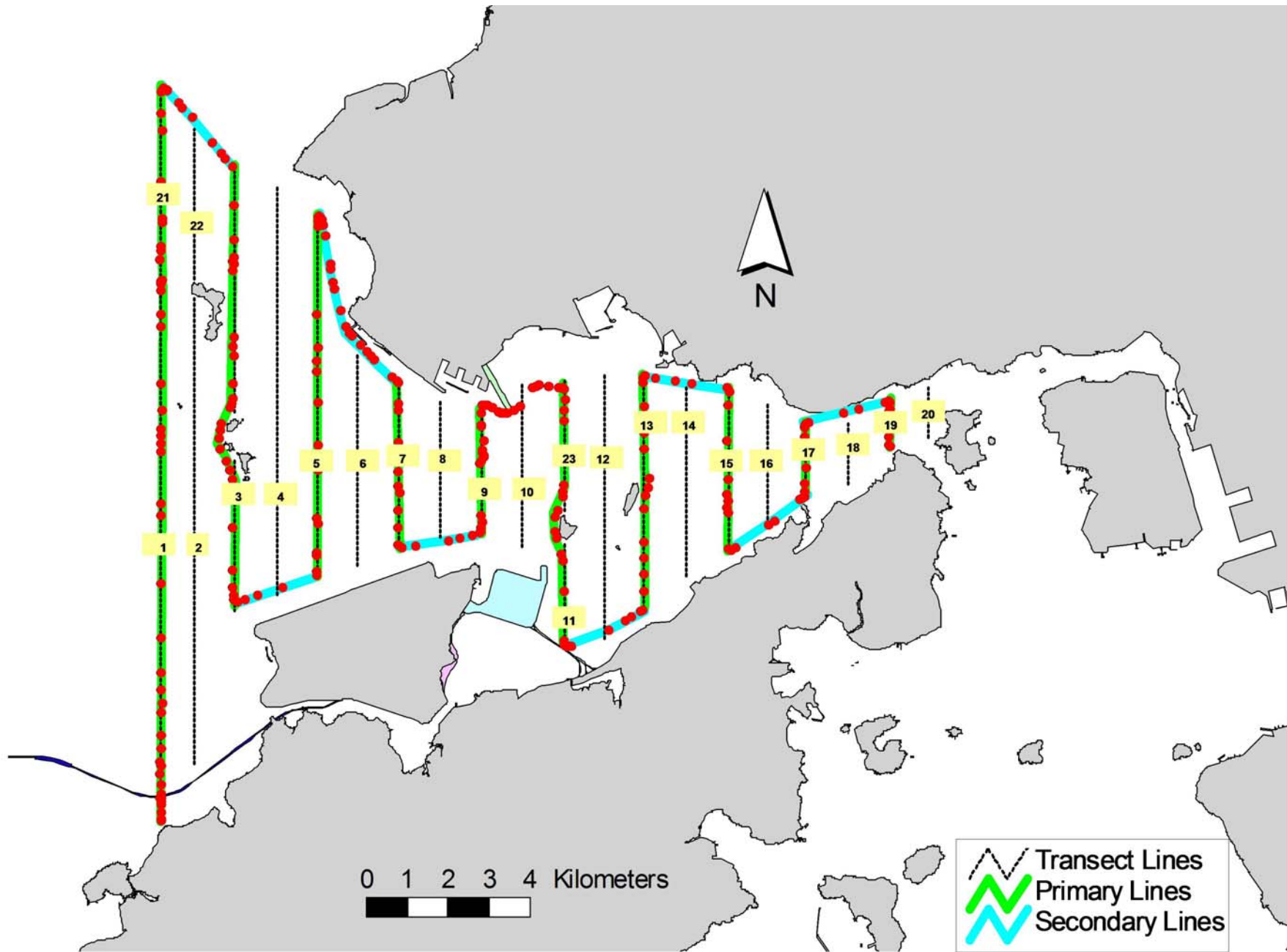


Figure 4. Survey Route on August 19th, 2015

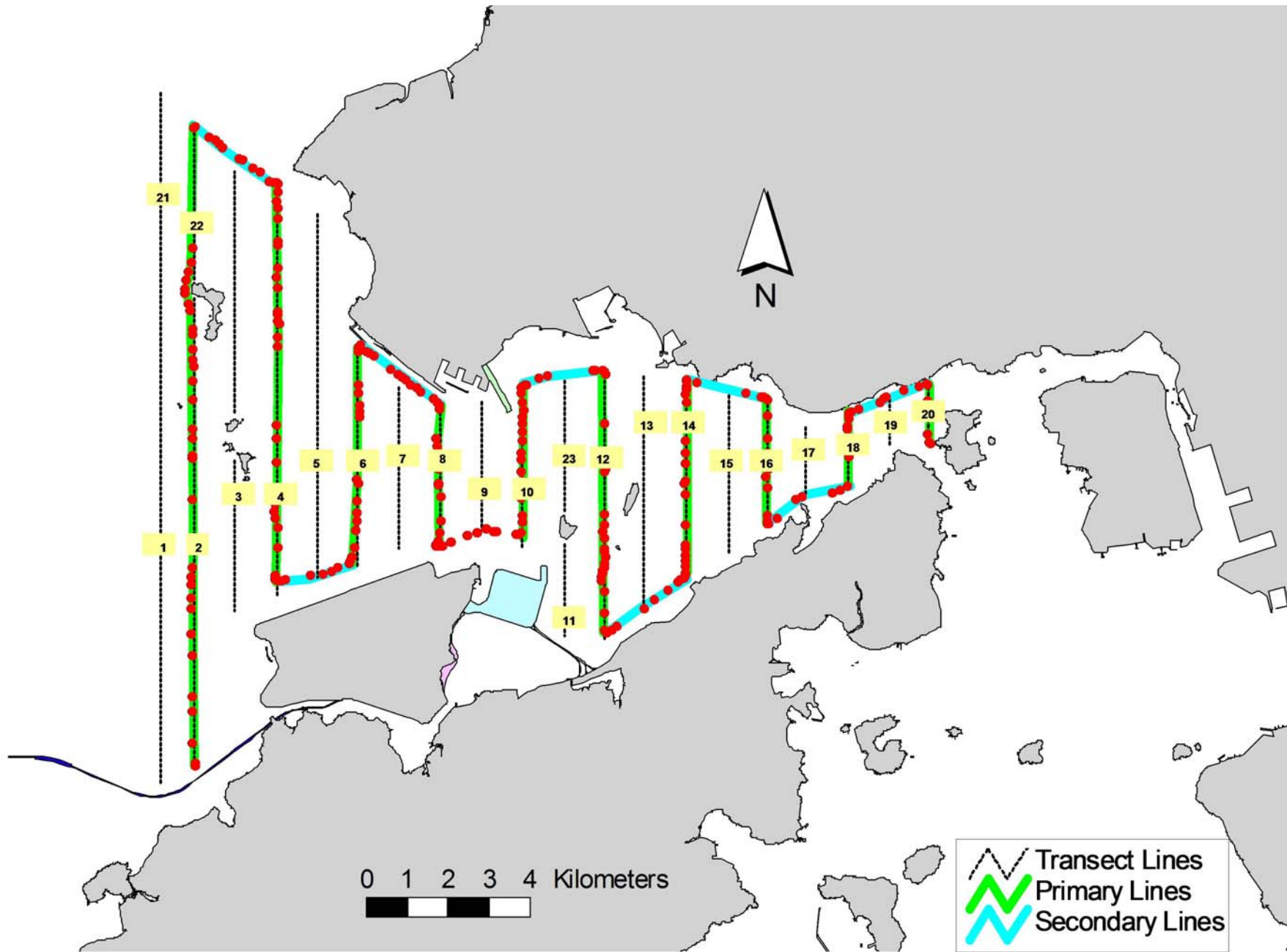


Figure 5. Survey Route on August 28th, 2015

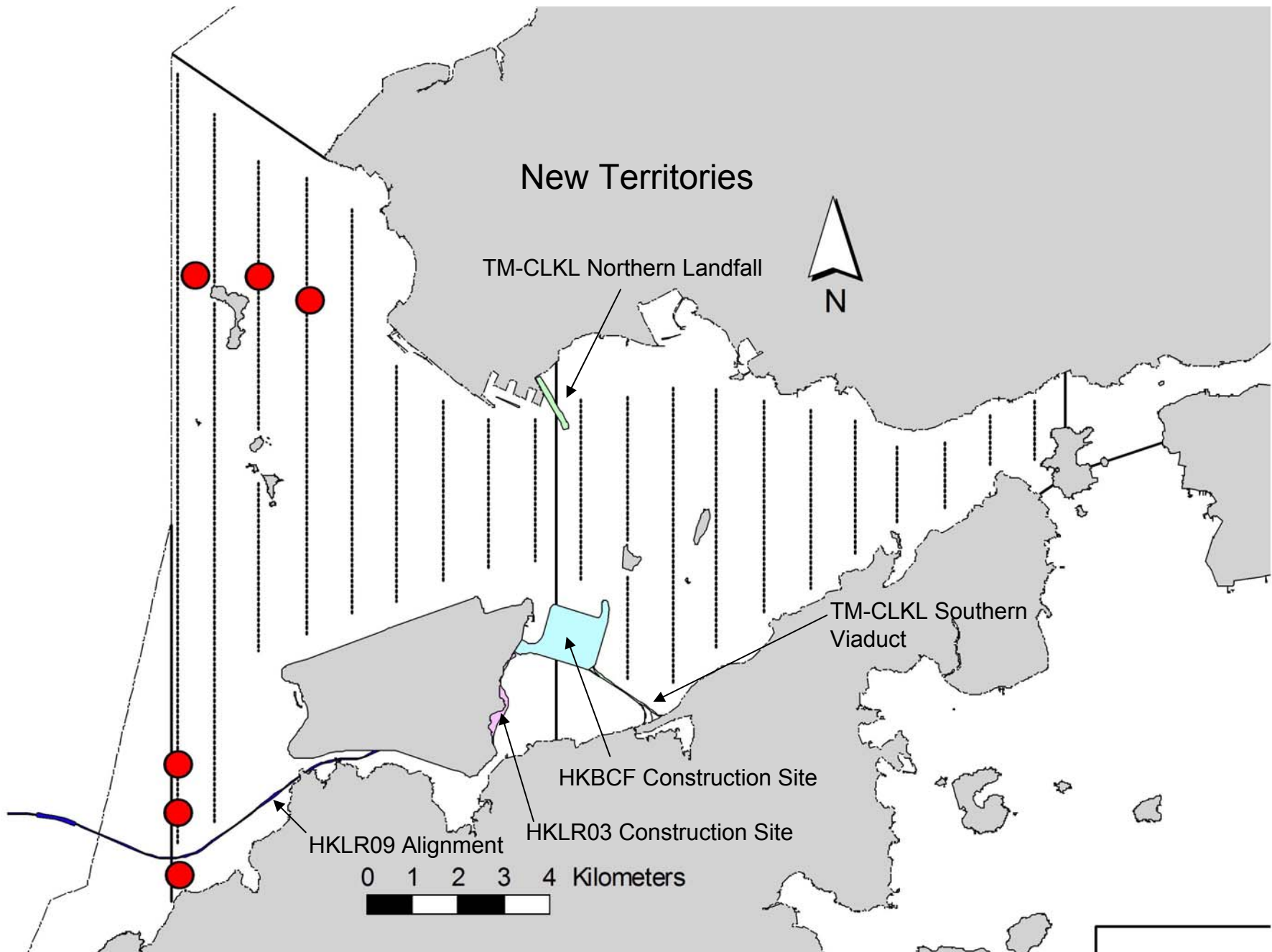


Figure 6. Distribution of Chinese White Dolphin Sightings During August 2015 HKLR03 Monitoring Surveys

Annex I. HKLR03 Survey Effort Database (August 2015)

(Abbreviations: BEAU = Beaufort Sea State; P = Primary Line Effort; S = Secondary Line Effort)

DATE	AREA	BEAU	EFFORT	SEASON	VESSEL	TYPE	P/S
10-Aug-15	NW LANTAU	2	19.11	SUMMER	STANDARD31516	HKLR	P
10-Aug-15	NW LANTAU	3	21.29	SUMMER	STANDARD31516	HKLR	P
10-Aug-15	NW LANTAU	2	7.50	SUMMER	STANDARD31516	HKLR	S
10-Aug-15	NW LANTAU	3	5.90	SUMMER	STANDARD31516	HKLR	S
10-Aug-15	NE LANTAU	2	11.97	SUMMER	STANDARD31516	HKLR	P
10-Aug-15	NE LANTAU	3	4.50	SUMMER	STANDARD31516	HKLR	P
10-Aug-15	NE LANTAU	2	8.13	SUMMER	STANDARD31516	HKLR	S
10-Aug-15	NE LANTAU	3	2.10	SUMMER	STANDARD31516	HKLR	S
14-Aug-15	NW LANTAU	1	3.92	SUMMER	STANDARD31516	HKLR	P
14-Aug-15	NW LANTAU	2	20.74	SUMMER	STANDARD31516	HKLR	P
14-Aug-15	NW LANTAU	3	7.02	SUMMER	STANDARD31516	HKLR	P
14-Aug-15	NW LANTAU	2	3.00	SUMMER	STANDARD31516	HKLR	S
14-Aug-15	NW LANTAU	3	4.52	SUMMER	STANDARD31516	HKLR	S
14-Aug-15	NE LANTAU	2	18.24	SUMMER	STANDARD31516	HKLR	P
14-Aug-15	NE LANTAU	3	1.90	SUMMER	STANDARD31516	HKLR	P
14-Aug-15	NE LANTAU	2	8.36	SUMMER	STANDARD31516	HKLR	S
14-Aug-15	NE LANTAU	3	2.10	SUMMER	STANDARD31516	HKLR	S
19-Aug-15	NW LANTAU	2	26.22	SUMMER	STANDARD31516	HKLR	P
19-Aug-15	NW LANTAU	3	12.61	SUMMER	STANDARD31516	HKLR	P
19-Aug-15	NW LANTAU	2	8.42	SUMMER	STANDARD31516	HKLR	S
19-Aug-15	NW LANTAU	3	4.39	SUMMER	STANDARD31516	HKLR	S
19-Aug-15	NE LANTAU	2	16.55	SUMMER	STANDARD31516	HKLR	P
19-Aug-15	NE LANTAU	2	9.95	SUMMER	STANDARD31516	HKLR	S
28-Aug-15	NE LANTAU	1	1.65	SUMMER	STANDARD31523	HKLR	P
28-Aug-15	NE LANTAU	2	17.34	SUMMER	STANDARD31524	HKLR	P
28-Aug-15	NE LANTAU	1	3.09	SUMMER	STANDARD31525	HKLR	S
28-Aug-15	NE LANTAU	2	7.70	SUMMER	STANDARD31526	HKLR	S
28-Aug-15	NW LANTAU	2	16.74	SUMMER	STANDARD31527	HKLR	P
28-Aug-15	NW LANTAU	3	14.81	SUMMER	STANDARD31528	HKLR	P
28-Aug-15	NW LANTAU	4	1.30	SUMMER	STANDARD31529	HKLR	P
28-Aug-15	NW LANTAU	2	6.65	SUMMER	STANDARD31530	HKLR	S

Annex II. HKLR03 Chinese White Dolphin Sighting Database (August 2015)

(Abberviations: STG# = Sighting Number; HRD SZ = Dolphin Herd Size; BEAU = Beaufort Sea State; PSD = Perpendicular Distance; BOAT ASSOC. = Fishing Boat Association; P/S: Sighting Made on Primary/Secondary Line)

DATE	STG #	TIME	HRD SZ	AREA	BEAU	PSD	EFFORT	TYPE	NORTHING	EASTING	SEASON	BOAT ASSOC.	P/S
19-Aug-15	1	1019	1	NW LANTAU	2	45	ON	HKLR	814805	804681	SUMMER	NONE	P
19-Aug-15	2	1031	4	NW LANTAU	2	502	ON	HKLR	816101	804673	SUMMER	NONE	P
19-Aug-15	3	1036	1	NW LANTAU	2	285	ON	HKLR	817097	804675	SUMMER	NONE	P
19-Aug-15	4	1125	5	NW LANTAU	2	733	ON	HKLR	827218	805036	SUMMER	NONE	P
19-Aug-15	5	1221	5	NW LANTAU	2	98	ON	HKLR	827182	806436	SUMMER	NONE	P
28-Aug-15	1	1417	5	NW LANTAU	3	344	ON	HKLR	826693	807538	SUMMER	NONE	P

Annex III. Individual dolphins identified during HKLR03 monitoring surveys in August 2015

ID#	DATE	STG#	AREA
CH34	28/08/15	1	NW LANTAU
NL46	19/08/15	4	NW LANTAU
NL104	19/08/15	4	NW LANTAU
	28/08/15	1	NW LANTAU
NL136	28/08/15	1	NW LANTAU
NL153	19/08/15	5	NW LANTAU
NL202	19/08/15	5	NW LANTAU
NL214	28/08/15	1	NW LANTAU
NL220	28/08/15	1	NW LANTAU
NL286	19/08/15	5	NW LANTAU
NL293	19/08/15	1	NW LANTAU
NL310	19/08/15	4	NW LANTAU
WL17	19/08/15	4	NW LANTAU
WL124	19/08/15	3	NW LANTAU

NL293_20150819_1



WL124_20150819_3



NL46_20150819_4



NL104_20150819_4



NL310_20150819_4



WL17_20150819_4



NL153_20150819_5



NL202_20150819_5



NL286_20150819_5



Annex IV. Photographs of Identified Individual Dolphins in August 2015 (HKLR03)

CH34_20150828_1



NL104_20150828_1



NL136_20150828_1



NL214_20150828_1



NL220_20150828_1



Annex IV. (cont'd)