

**JOB NO.: TCS00694/13**



**AGREEMENT NO. CE 45/2008 (CE)  
LIANTANG/HEUNG YUEN WAI  
BOUNDARY CONTROL POINT AND ASSOCIATED  
WORKS**

**19<sup>th</sup> QUARTERLY ENVIRONMENTAL MONITORING & 0  
AUDIT SUMMARY REPORT –  
(February to April 2018)**

**PREPARED FOR**

**CIVIL ENGINEERING AND DEVELOPMENT  
DEPARTMENT (CEDD)**

**Quality Index**

<b>Date</b>	<b>Reference No.</b>	<b>Prepared By</b>	<b>Certified By</b>
14 August 2018	TCS00694/13/600/R1635v2	 Nicola Hon (Environmental Consultant)	 T.W. Tam (Environmental Team Leader)

<b>Version</b>	<b>Date</b>	<b>Description</b>
1	24 July 2018	First Submission
2	14 August 2018	Amended according to the IEC's comment on 31 July 2018

This report has been prepared by Action-United Environmental Services & Consulting with all reasonable skill, care and diligence within the terms of the Agreement with the client, incorporating our General Terms and Conditions of Business and taking account of the resources devoted to it by agreement with the client. We disclaim any responsibility to the client and others in respect of any matters outside the scope of the above. This report is confidential to the client and we accept no responsibility of whatsoever nature to third parties to whom this report, or any part thereof, is made known. Any such party relies upon the report at their own risk.



Member of the Surbana Jurong Group

local people  
global experience

Our ref: 7076192/L23378/AB/AW/MCC/rw

16 August 2018

AECOM

8/F, Grand Central Plaza, Tower 2  
138 Shatin Rural Committee Road  
Shatin, N.T.

Attention: Mr Simon LEUNG

**By Email & Post**

Dear Sirs

**Agreement No. CE 45/2008 (CE)**

**Liantang/Heung Yuen Wai Boundary Control Point and Associated Works  
Independent Environmental Checker – Investigation  
Quarterly EM&A Summary Report (No. 19) – February 2018 to April 2018**

With reference to the Quarterly EM&A Report No. 19 for February 2018 to April 2018 (Version 2) certified by the ET Leader and received by us on 15 August 2018, please be noted that we have no adverse comments on the captioned submission. We herewith verify the captioned submission in accordance with Section 13.4 of the EM&A Manual.

Thank you for your attention and please do not hesitate to contact the undersigned on tel. 3995 8120 or by email to antony.wong@smec.com; or our Mr Arthur Chiu on tel. 3995 8144 or by email to arthur.chiu@smec.com.

Yours faithfully

**Antony WONG**

Independent Environmental Checker

cc	CEDD/BCP	-	Mr LU Pei Yu / Mr William CHEUNG	by fax: 3547 1659
	ArchSD	-	Mr William WL CHENG	by fax: 2804 6805
	AECOM	-	Mr Pat LAM / Mr Perry YAM	by email
	Ronald Lu	-	Mr Peter YAM / Mr Justin CHEUNG	by email
	AUES	-	Mr TW TAM	by email

**SMEC ASIA LIMITED**

27/F Ford Glory Plaza

37-39 Wing Hong Street

Cheung Sha Wan, Kowloon, Hong Kong

T +852 3995 8100 F +852 3995 8101 . E hongkong@smec.com

[www.smec.com](http://www.smec.com)



## EXECUTIVE SUMMARY

ES.01. This is the 19<sup>th</sup> Quarterly EM&A Summary Report for the “Liantang/Heung Yuen Wai Boundary Control Point and Associated Works” under Environmental Permit No. EP-404/2011/D (hereinafter “the EP”), covering the period from 1 February to 30 April 2018 (hereinafter “Reporting Period”).

### ENVIRONMENTAL MONITORING AND AUDIT ACTIVITIES

ES.02. In the Reporting Period, the construction works under Liantang/Heung Yuen Wai Boundary Control Point and Associated Works of the Project included Contract 2, Contract 3, Contract 6, Contract 7 and Contract SS C505. Environmental monitoring activities under the EM&A programme in the Reporting Period are summarized in the following table.

Environmental Aspect	Monitoring Parameters / Inspection	Reporting Period	
		Monitoring Locations / Contracts	Total Occasions
Air Quality	1-hour TSP	9	405
	24-hour TSP	9	134 (^)
Construction Noise	L <sub>eq(30min)</sub> Daytime	10	130
Water Quality	Water in-situ measurement and/or sampling	WM1 & WM1-C,	37 scheduled and 0 extra of sampling day
		WM2A & WM2A-Cx	37 scheduled and 2 extra of sampling day
		WM2B & WM2B-C	(*) 37 Scheduled
		WM3 & WM3-C	38 scheduled and 2 extra of sampling day
		WM4, WM4-CA & WM4-CB	38 scheduled and 2 extra of sampling day
Ecology	Woodland compensation i) General Health condition of planted species ii) Survival of planted species	9 Quadrats	1
Joint Site Inspection / Audit	IEC, ET, the Contractor and RE joint site Environmental Inspection and Auditing	Contract 2	13
		Contract 3	13
		Contract 4	13
		Contract 6	13
		Contract 7	13
		Contract SS C505 (#)	12

Note: Extra monitoring day was due to measurement results exceedance

(#) IEC only joined inspection for Contract SS C505 once per month.

(\*) During the whole reporting period, water sampling was unable to carry out at WM2B and WM2B-C due to shallow water (water depth under 150mm)

(^ ) 24-hour TSP monitoring at AM1b has been temporary suspended since 27 April 2018 as rented land was demolished and returned to the landlord. Alternative location to replaced AM1b is being seeking by ET for IEC and EPD approval.

### BREACHES OF ACTION/LIMIT LEVELS

ES.03. In the Reporting Period, no noise exceedance and valid noise complaint was registered for construction noise. For air quality, there was 1 Limit Level exceedance recorded for 24-hour TSP monitoring. For water quality monitoring, a total of 11 Limit Level exceedances were recorded under the Project. The summary of exceedance for the Reporting Period is shown below.

Environmental Aspect	Monitoring Parameters	Action Level	Limit Level	Event & Action		
				NOE Issued	Investigation	Corrective Actions

Environmental Aspect	Monitoring Parameters	Action Level	Limit Level	Event & Action		
				NOE Issued	Investigation	Corrective Actions
Air Quality	1-hour TSP	0	0	0	--	--
	24-hour TSP	0	1	1	Not project related	NA
Construction Noise	L <sub>eq(30min)</sub> Daytime	0	0	0	--	--
Water Quality	DO	0	0	0	--	--
	Turbidity	0	6	6	• All exceedances were not project related.	The Contractor should fully implement water quality mitigation measure.
	SS	0	5	5		

ES.04. Investigation report for the 24-hour TSP monitoring was completed by ET. Investigation results revealed that the Contractor had properly implemented dust mitigation measures such covering of the stockpile and providing water spraying for dusty haul road and dusty area. Since Joss paper burning was suspected to be conducted during period of sampling, which affecting the monitoring result, it was conducted that the exceedance was not caused by the works under the Project.

ES.05. Investigation Report for all water quality exceedances was completed by ET. Investigation results revealed that the Contractor had properly implemented water quality mitigation measures such as well-maintained the wastewater treatment facility and covered the expose area with impervious sheet. It was concluded that the exceedances were related to the unknown source of muddy water contributed from outside the project area and not caused by the works under the Project. Nevertheless, the Contractor was reminded to fully implement the water quality mitigation measure throughout the constriction phase as far as practicable.

#### ENVIRONMENTAL COMPLAINT

ES.06. In this Reporting Period, four (4) documented environmental complaints were received regarding the dust and water quality issues under the EM&A Programme. The Investigation Reports for the complaints were completed by ET without further comments from IEC.

#### NOTIFICATION OF SUMMONS AND SUCCESSFUL PROSECUTIONS

ES.07. No environmental summons or successful prosecutions were recorded in the Reporting Period.

#### REPORTING CHANGES

ES.08. No reporting changes were made in the Reporting Period.

#### FUTURE KEY ISSUES

ES.09. During rainy season, preventive measures for muddy water or other water pollutants from site surface flow to local stream such as Kong Yiu Channel, Ma Wat Channel, Ping Yuen River, Kwan Tei River or public area should be properly maintained. The Contractors should paid special attention on water quality mitigation measures and fully implement according ISEMM of the EM&A Manual, in particular for working areas near Ma Wat Channel and Ping Yuen River.

ES.10. In addition, all effluent discharge shall be ensure to fulfill Technical Memorandum of Effluent Discharged into Drainage and Sewerage Systems, inland and Coastal Waters criteria or discharge permits stipulation.

ES.11. Construction noise would be a key environmental issue during construction work of the Project. Noise mitigation measures such as using quiet plants should be implemented in accordance with the EM&A requirement.

ES.12. Since most of construction sites under the Project are located adjacent to villages, the Contractors should fully implement air quality mitigation measures to reduce construction dust emission.

**TABLE OF CONTENTS**

<b>1</b>	<b>INTRODUCTION</b>	<b>1</b>
1.1	PROJECT BACKGROUND	1
1.2	REPORT STRUCTURE	1
<b>2</b>	<b>PROJECT ORGANIZATION AND CONSTRUCTION PROGRESS</b>	<b>2</b>
2.1	CONSTRUCTION CONTRACT PACKAGING	2
2.2	PROJECT ORGANIZATION	4
2.3	CONCURRENT PROJECTS	6
2.4	CONSTRUCTION PROGRESS	6
2.5	SUMMARY OF ENVIRONMENTAL SUBMISSIONS	8
<b>3</b>	<b>PROJECT ORGANIZATION AND CONSTRUCTION PROGRESS</b>	<b>13</b>
3.1	GENERAL	13
3.2	MONITORING PARAMETERS	13
3.3	MONITORING LOCATIONS	13
3.4	MONITORING FREQUENCY AND PERIOD	15
3.5	MONITORING EQUIPMENT	16
3.6	MONITORING METHODOLOGY	18
3.7	EQUIPMENT CALIBRATION	20
3.8	DERIVATION OF ACTION/LIMIT (A/L) LEVELS	20
3.9	DATA MANAGEMENT AND DATA QA/QC CONTROL	21
<b>4</b>	<b>AIR QUALITY MONITORING</b>	<b>22</b>
4.1	GENERAL	22
4.2	SUMMARY OF MONITORING RESULTS	22
<b>5</b>	<b>CONSTRUCTION NOISE MONITORING</b>	<b>24</b>
5.1	GENERAL	24
5.2	SUMMARY OF MONITORING RESULTS	24
<b>6</b>	<b>WATER QUALITY MONITORING</b>	<b>26</b>
6.1	GENERAL	26
6.2	SUMMARY OF MONITORING RESULTS	26
<b>7</b>	<b>ECOLOGY MONITORING</b>	<b>29</b>
7.1	GENERAL	29
<b>8</b>	<b>WASTE MANAGEMENT</b>	<b>30</b>
8.1	GENERAL WASTE MANAGEMENT	30
8.2	RECORDS OF WASTE QUANTITIES	30
<b>9</b>	<b>SITE INSPECTIONS</b>	<b>32</b>
9.1	REQUIREMENTS	32
<b>10</b>	<b>NON-COMPLIANCE, COMPLAINTS, NOTIFICATIONS OF SUMMONS AND PROSECUTIONS</b>	<b>35</b>
10.1	STATUS OF NON-COMPLIANCE ENVIRONMENTAL COMPLAINT, SUMMONS AND PROSECUTION	35
<b>11</b>	<b>IMPLEMENTATION STATUS OF MITIGATION MEASURES</b>	<b>38</b>
11.1	GENERAL REQUIREMENTS	38
<b>12</b>	<b>CONCLUSIONS AND RECOMMENDATIONS</b>	<b>39</b>
12.1	CONCLUSIONS	39
12.2	RECOMMENDATIONS	39

## **LIST OF TABLES**

TABLE 2-1	STATUS OF ENVIRONMENTAL LICENSES AND PERMITS OF THE CONTRACTS
TABLE 3-1	SUMMARY OF EM&A REQUIREMENTS
TABLE 3-2	IMPACT MONITORING STATIONS - AIR QUALITY
TABLE 3-3	IMPACT MONITORING STATIONS - CONSTRUCTION NOISE
TABLE 3-4	IMPACT MONITORING STATIONS - WATER QUALITY
TABLE 3-5	AIR QUALITY MONITORING EQUIPMENT
TABLE 3-6	CONSTRUCTION NOISE MONITORING EQUIPMENT
TABLE 3-7	WATER QUALITY MONITORING EQUIPMENT
TABLE 3-8	ACTION AND LIMIT LEVELS FOR AIR QUALITY MONITORING
TABLE 3-9	ACTION AND LIMIT LEVELS FOR CONSTRUCTION NOISE
TABLE 3-10	ACTION AND LIMIT LEVELS FOR WATER QUALITY
TABLE 4-1	SUMMARY OF AIR QUALITY MONITORING RESULTS
TABLE 4-2	SUMMARIES OF BREACHES OF AIR QUALITY A/L LEVELS
TABLE 5-1	SUMMARY OF CONSTRUCTION NOISE MONITORING RESULTS
TABLE 5-2	SUMMARIES OF BREACHES OF CONSTRUCTION NOISE A/L LEVELS
TABLE 5-3	SUMMARY OF CONSTRUCTION NOISE MONITORING RESULTS FOR RESTRICTED HOURS
TABLE 6-1	SUMMARY OF THE WATER QUALITY MONITORING RESULTS – CONTRACTS SS C505 & 6
TABLE 6-2	SUMMARY OF THE WATER QUALITY MONITORING RESULTS – CONTRACTS 2 & 3
TABLE 6-3	SUMMARY OF THE WATER QUALITY MONITORING RESULTS – CONTRACT 6
TABLE 6-4	SUMMARY OF THE WATER QUALITY MONITORING RESULTS – CONTRACTS 2 & 6
TABLE 6-5	SUMMARIES OF BREACHES OF THE EXISTING WATER QUALITY A/L LEVELS
TABLE 6-6	SUMMARY OF WATER QUALITY EXCEEDANCE IN THE REPORTING PERIOD
TABLE 8-1	SUMMARY OF QUANTITIES OF INERT C&D MATERIALS
TABLE 8-2	SUMMARY OF QUANTITIES OF C&D WASTES
TABLE 9-1	SUMMARY OF REMINDERS/OBSERVATIONS OF SITE INSPECTION – CONTRACT 2
TABLE 9-2	SUMMARY OF REMINDERS/OBSERVATIONS OF SITE INSPECTION – CONTRACT 3
TABLE 9-3	SUMMARY OF REMINDERS/OBSERVATIONS OF SITE INSPECTION – CONTRACT 6
TABLE 9-4	SUMMARY OF REMINDERS/OBSERVATIONS OF SITE INSPECTION – CONTRACT SS C505
TABLE 9-5	SUMMARY OF REMINDERS/OBSERVATIONS OF SITE INSPECTION – CONTRACT 7
TABLE 10-1	STATISTICAL SUMMARY OF ENVIRONMENTAL COMPLAINTS
TABLE 10-2	STATISTICAL SUMMARY OF ENVIRONMENTAL SUMMONS
TABLE 10-3	STATISTICAL SUMMARY OF ENVIRONMENTAL PROSECUTION
TABLE 11-1	ENVIRONMENTAL MITIGATION MEASURES

## **LIST OF ANNEXES**

APPENDIX A	LAYOUT PLAN OF THE PROJECT
APPENDIX B	ENVIRONMENTAL MANAGEMENT ORGANIZATION CHART
APPENDIX C	DESIGNATED MONITORING LOCATIONS AS RECOMMENDED IN THE APPROVED EM&A MANUAL
APPENDIX D	MONITORING LOCATIONS FOR IMPACT MONITORING
APPENDIX E	EVENT AND ACTION PLAN
APPENDIX F	GRAPHICAL PLOTS FOR MONITORING RESULT
APPENDIX G	WEATHER INFORMATION
APPENDIX H	WASTE FLOW TABLE
APPENDIX I	IMPLEMENTATION SCHEDULE FOR ENVIRONMENTAL MITIGATION MEASURES

## 1 INTRODUCTION

### 1.1 PROJECT BACKGROUND

- 1.1.1. Civil Engineering and Development Department is the Project Proponent and the Permit Holder of Agreement No. CE 45/2008 (CE) Liantang / Heung Yuen Wai Boundary Control Point and Associated Works, which is a Designated Project to be implemented under Environmental Permit number EP-404/2011/C granted on 12 March 2015 and the latest Environmental Permit number EP-404/2011/D granted on 20 January 2017.
- 1.1.2. The Project consists of two main components: Construction of a Boundary Control Point (hereinafter referred as “BCP”); and Construction of a connecting road alignment. Layout plan of the Project is shown in [Appendix A](#).
- 1.1.3. The proposed BCP is located at the boundary with Shenzhen near the existing Chuk Yuen Village, comprising a main passenger building with passenger and cargo processing facilities and the associated customs, transport and ancillary facilities. The connecting road alignment consists of six main sections:
- 1) Lin Ma Hang to Frontier Closed Area (FCA) Boundary – this section comprises at-grade and viaducts and includes the improvement works at Lin Ma Hang Road;
  - 2) Ping Yeung to Wo Keng Shan – this section stretches from the Frontier Closed Area Boundary to the tunnel portal at Cheung Shan and comprises at-grade and viaducts including an interchange at Ping Yeung;
  - 3) North Tunnel – this section comprises the tunnel segment at Cheung Shan and includes a ventilation building at the portals on either end of the tunnel;
  - 4) Sha Tau Kok Road – this section stretches from the tunnel portal at Wo Keng Shan to the tunnel portal south of Loi Tung and comprises at-grade and viaducts including an interchange at Sha Tau Kok and an administration building;
  - 5) South Tunnel – this section comprises a tunnel segment that stretches from Loi Tung to Fanling and includes a ventilation building at the portals on either end of the tunnel as well as a ventilation building in the middle of the tunnel near Lau Shui Heung;
  - 6) Fanling – this section comprises the at-grade, viaducts and interchange connection to the existing Fanling Highway.
- 1.1.4. Action-United Environmental Services & Consulting has been commissioned as an Independent ET to implement the relevant EM&A program in accordance with the approved EM&A Manual, as well as the associated duties.
- 1.1.5. This is the 19<sup>th</sup> Quarterly EM&A Summary Report presenting the monitoring results and inspection findings for the Reporting Period from **1 February to 30 April 2018**.

### 1.2 REPORT STRUCTURE

- 1.2.1 The Quarterly Environmental Monitoring and Audit (EM&A) Summary Report is structured into the following sections:-

<b>Section 1</b>	Introduction
<b>Section 2</b>	Project Organization and Construction progress
<b>Section 3</b>	Summary of Impact monitoring Requirements
<b>Section 4</b>	Air Quality Monitoring
<b>Section 5</b>	Construction Noise Monitoring
<b>Section 6</b>	Water Quality Monitoring
<b>Section 7</b>	Ecology Monitoring
<b>Section 8</b>	Waste Management
<b>Section 9</b>	Site Inspection
<b>Section 10</b>	Non-compliance, Complaints, Notifications of Summons and Prosecutions
<b>Section 11</b>	Implementation Status of Mitigation Measures
<b>Section 12</b>	Conclusions and Recommendations



## 2 PROJECT ORGANIZATION AND CONSTRUCTION PROGRESS

### 2.1 CONSTRUCTION CONTRACT PACKAGING

2.1.1 To facilitate the project management and implementation, the Project would be divided by the following contracts:

- Contract 2 (CV/2012/08)
- Contract 3 (CV/2012/09)
- Contract 4 (NE/2014/02)
- Contract 5 (CV/2013/03)
- Contract 6 (CV/2013/08)
- Contract 7 (NE/2014/03)
- ArchSD Contract No. SS C505

2.1.2 The details of each contracts is summarized below and the delineation of each contracts is shown in [Appendix A](#).

#### Contract 2 (CV/2012/08)

2.1.3 Contract 2 has awarded in December 2013 and construction work was commenced on 19 May 2014. Major Scope of Work of the Contract 2 is listed below:

- construction of an approximately 5.2km long dual two-lane connecting road (with about 0.4km of at-grade road and 4.8km of tunnel) connecting the Fanling Interchange with the proposed Sha Tau Kok Interchange;
- construction of a ventilation adit tunnel and the mid-ventilation building;
- construction of the north and south portal buildings of the Lung Shan Tunnel and their associated slope works;
- provision and installation of ventilation system, E&M works and building services works for Lung Shan tunnel and Cheung Shan tunnel and their portal buildings;
- construction of Tunnel Administration Building adjacent to Wo Keng Shan Road and the associated E&M and building services works; and
- construction of associated footpath, slopes, retaining structures, drainage, sewerage, waterworks, landscaping works and other ancillary works.

#### Contract 3 (CV/2012/09)

2.1.4 Contract 3 was awarded in July 2013 and construction work was commenced on 5 November 2013. Major Scope of Work of the Contract 3 is listed below:

- construction of four link roads connecting the existing Fanling Highway and the south portal of the Lung Shan Tunnel;
- realignment of the existing Tai Wo Service Road West and Tai Wo Service Road East;
- widening of the existing Fanling Highway (HyD's entrustment works);
- demolishing existing Kiu Tau vehicular bridge and Kiu Tau footbridge and reconstruction of the existing Kiu Tau Footbridge (HyD's entrustment works); and
- construction of associated footpath, slopes, retaining structures, drainage, sewerage, waterworks, landscaping works and other ancillary works.

#### Contract 4 (NE/2014/02)

2.1.5 Contract 4 was awarded in mid-April 2016 and construction work will be commenced on 2 May 2017. The scope of work of the Contract 4 includes:

- design, supply, delivery, installation, testing and commissioning of a traffic control and surveillance system for the connecting road linking up the Liantang / Heung Yuen Wai Boundary Control Point and the existing Fanling Highway.

#### Contract 5 (CV/2013/03)

- 2.1.6 Contract 5 has awarded in April 2013 and construction work was commenced in August 2013. Major Scope of Work of the Contract 5 is listed below:
- site formation of about 23 hectares of land for the development of the BCP;
  - construction of an approximately 1.6 km long perimeter road at the BCP including a 175m long depressed road;
  - associated diversion/modification works at existing local roads and junctions including Lin Ma Hang Road;
  - construction of pedestrian subway linking the BCP to Lin Ma Hang Road;
  - provision of resite area with supporting infrastructure for reprovisioning of the affected village houses; and
  - construction of associated footpath, slopes, retaining structures, drainage, sewerage, waterworks, landscaping works and other ancillary works.

Contract 6 (CV/2013/08)

- 2.1.7 Contract 6 was awarded in June 2015 and construction work was commenced on 23 October 2015. Major Scope of Work of the Contract 6 would be included below:
- construction of an approximately 4.6km long dual two-lane connecting road (with about 0.6km of at-grade road, 3.3km of viaduct and 0.7km of tunnel) connecting the BCP with the proposed Sha Tau Kok Road Interchange and the associated ventilation buildings;
  - associated diversion/modification works at access roads to the resite of Chuk Yuen Village;
  - provision of sewage collection, treatment and disposal facilities for the BCP and the resite of Chuk Yuen Village;
  - construction of a pedestrian subway linking the BCP to Lin Ma Hang Road;
  - provisioning of the affected facilities including Wo Keng Shan Road garden; and
  - construction of associated footpath, slopes, retaining structures, drainage, sewerage, waterworks, landscaping works and other ancillary works.

Contract 7 (NE/2014/03)

- 2.1.8 Contract 7 was awarded in December 2015 and the construction work was commenced 15 February 2016. Major Scope of Work of the Contract 7 would be included below:
- construction of the Hong Kong Special Administrative Region (HKSAR) portion of four vehicular bridge
  - construction of one pedestrian bridge crossing Shenzhen (SZ) River (cross boundary bridges)

ArchSD Contract No. SS C505

- 2.1.9 SS C505 has been awarded in July 2015 and construction work was commenced on 1 September 2015. Major Scope of Work of the SS C505 would be included below:
- passenger-related facilities including processing kiosks and examination facilities for private cars and coaches, passenger clearance building and halls, the interior fitting works for the pedestrian bridge crossing Shenzhen River, etc.;
  - cargo processing facilities including kiosks for clearance of goods vehicles, customs inspection platforms, X-ray building, etc.;
  - accommodation for the facilities inside of the Government departments providing services in connection with the BCP;
  - transport-related facilities inside the BCP including road networks, public transport interchange, transport drop-off and pick-up areas, vehicle holding areas and associated road furniture etc;
  - a public carpark; and
  - other ancillary facilities such as sewerage and drainage, building services provisions and electronic systems, associated environmental mitigation measure and landscape works.

## 2.2 PROJECT ORGANIZATION

2.2.1 The project organization is shown in [Appendix B](#). The responsibilities of respective parties are:

### Civil Engineering and Development Department (CEDD)

2.2.2 CEDD is the Project Proponent and the Permit Holder of the EP of the development of the Project and will assume overall responsibility for the project. An Independent Environmental Checker (IEC) shall be employed by CEDD to audit the results of the EM&A works carried out by the ET.

### Architectural Services Department (ArchSD)

2.2.3 ArchSD acts as the works agent for Development Bureau (DEVB), for Contract SS C505 Liantang/ Heung Yuen Wai Boundary Control Point (BCP) – BCP Buildings and Associated Facilities.

### Environmental Protection Department (EPD)

2.2.4 EPD is the statutory enforcement body for environmental protection matters in Hong Kong.

### Ronald Lu & Partners (Hong Kong) Ltd (The Architect)

2.2.5 Ronald Lu & Partners (Hong Kong) Ltd is appointed by ArchSD as an Architect for Contract SS C505 Liantang/ Heung Yuen Wai Boundary Control Point (BCP) – BCP Buildings and Associated Facilities. It responsible for overseeing the construction works of Contract SS C505 and for ensuring that the works are undertaken by the Contractor in accordance with the specification and contract requirements. The duties and responsibilities of the Architect with respect to EM&A are:

- Monitor the Contractors' compliance with contract specifications, including the implementation and operation of the environmental mitigation measures and their effectiveness
- Monitor Contractors' and ET's compliance with the requirements in the Environmental Permit (EP) and EM&A Manual
- Facilitate ET's implementation of the EM&A programme
- Participate in joint site inspection by the ET and IEC
- Oversee the implementation of the agreed Event / Action Plan in the event of any exceedance
- Adhere to the procedures for carrying out complaint investigation
- Liaison with DSD, Engineer/Engineer's Representative, ET, IEC and the Contractor of the "Construction of the DSD's Regulation of Shenzhen River Stage 4 (RSR 4)" Project discussing regarding the cumulative impact issues.

### Engineer or Engineers Representative (ER)

2.2.6 The ER is responsible for overseeing the construction works and for ensuring that the works are undertaken by the Contractor in accordance with the specification and contract requirements. The duties and responsibilities of the ER with respect to EM&A are:

- Monitor the Contractors' compliance with contract specifications, including the implementation and operation of the environmental mitigation measures and their effectiveness
- Monitor Contractors's, ET's and IEC's compliance with the requirements in the Environmental Permit (EP) and EM&A Manual
- Facilitate ET's implementation of the EM&A programme
- Participate in joint site inspection by the ET and IEC
- Oversee the implementation of the agreed Event / Action Plan in the event of any exceedance
- Adhere to the procedures for carrying out complaint investigation
- Liaison with DSD, Engineer/Engineer's Representative, ET, IEC and the Contractor of the "Construction of the DSD's Regulation of Shenzhen River Stage 4 (RSR 4)" Project discussing regarding the cumulative impact issues.

The Contractor(s)

- 2.2.7 There will be one contractor for each individual works contract. The Contractor(s) should report to the ER. The duties and responsibilities of the Contractor are:
- Comply with the relevant contract conditions and specifications on environmental protection
  - Employ an Environmental Team (ET) to undertake monitoring, laboratory analysis and reporting of EM &A Facilitate ET's monitoring and site inspection activities
  - Participate in the site inspections by the ET and IEC, and undertake any corrective actions
  - Provide information / advice to the ET regarding works programme and activities which may contribute to the generation of adverse environmental impacts
  - Submit proposals on mitigation measures in case of exceedances of Action and Limit levels in accordance with the Event / Action Plans
  - Implement measures to reduce impact where Action and Limit levels are exceeded
  - Adhere to the procedures for carrying out complaint investigation

Environmental Team (ET)

- 2.2.8 One ET will be employed for this Project. The ET shall not be in any way an associated body of the Contractor(s), and shall be employed by the Project Proponent/Contractor to conduct the EM&A programme. The ET should be managed by the ET Leader. The ET Leader shall be a person who has at least 7 years' experience in EM&A and has relevant professional qualifications. Suitably qualified staff should be included in the ET, and resources for the implementation of the EM&A programme should be allocated in time under the Contract(s), to enable fulfillment of the Project's EM&A requirements as specified in the EM&A Manual during construction of the Project. The ET shall report to the Project Proponent and the duties shall include:
- Monitor and audit various environmental parameters as required in this EM&A Manual
  - Analyse the environmental monitoring and audit data, review the success of EM&A programme and the adequacy of mitigation measures implemented, confirm the validity of the EIA predictions and identify any adverse environmental impacts arising
  - Carry out regular site inspection to investigate and audit the Contractors' site practice, equipment/plant and work methodologies with respect to pollution control and environmental mitigation, and effect proactive action to pre-empt problems
  - Monitor compliance with conditions in the EP, environmental protection, pollution prevention and control regulations and contract specifications
  - Audit environmental conditions on site
  - Report on the environmental monitoring and audit results to EPD, the ER, the IEC and Contractor(s) or their delegated representatives
  - Recommend suitable mitigation measures to the Contractor in the case of exceedance of Action and Limit levels in accordance with the Event and Action Plans
  - Liaise with the IEC on all environmental performance matters and timely submit all relevant EM&A proforma for approval by IEC
  - Advise the Contractor(s) on environmental improvement, awareness, enhancement measures etc., on site
  - Adhere to the procedures for carrying out complaint investigation
  - Liaison with the client departments, Engineer/Engineer's Representative, ET, IEC and the Contractor(s) of the concurrent projects as listed under Section 2.3 below regarding the cumulative impact issues.

Independent Environmental Checker (IEC)

- 2.2.9 One IEC will be employed for this Project. The Independent Environmental Checker (IEC) should not be in any way an associated body of the Contractor(s) or the ET for the Project. The IEC should be employed by the Permit Holder (i.e., CEDD) prior to the commencement of the construction of the Project. The IEC should have at least 10 years' experience in EM&A and have relevant professional qualifications. The duty of IEC should be:

- Provide proactive advice to the ER and the Project Proponent on EM&A matters related to the project, independent from the management of construction works, but empowered to audit the environmental performance of construction
- Review and audit all aspects of the EM&A programme implemented by the ET
- Review and verify the monitoring data and all submissions in connection with the EP and EM&A Manual submitted by the ET
- Arrange and conduct regular, at least monthly site inspections of the works during construction phase, and ad hoc inspections if significant environmental problems are identified
- Check compliance with the agreed Event / Action Plan in the event of any exceedance
- Check compliance with the procedures for carrying out complaint investigation
- Check the effectiveness of corrective measures
- Feedback audit results to ET by signing off relevant EM&A proforma
- Check that the mitigation measures are effectively implemented
- Report the works conducted, the findings, recommendation and improvement of the site inspections, after reviewing ET's and Contractor's works, and advices to the ER and Project Proponent on a monthly basis
- Liaison with the client departments, Engineer/Engineer's Representative, ET, IEC and the Contractor(s) of the concurrent projects as listed under Section 2.3 below regarding the cumulative impact issues.

## 2.3 CONCURRENT PROJECTS

2.3.1 The concurrent construction works that may be carried out include, but not limited to, the following:

- (a) Regulation of Shenzhen River Stage IV;
- (b) Widening of Fanling Highway – Tai Hang to Wo Hop Shek Interchange – Contract No. HY/2012/06;
- (c) Construction of BCP facilities in Shenzhen.

## 2.4 CONSTRUCTION PROGRESS

2.4.1 In the Reporting Period, the major construction activity conducted under the Project is located in Contracts 2, 3, 4, 6, 7 and SS C505 and they are summarized in below.

### Contract 2 (CV/2012/08)

2.4.2 Construction work of Contract 2 was commenced on May 2014, the following activities were conducted in the Reporting Period.

Mid-Vent Portal	<ul style="list-style-type: none"> <li>• Cavern internal structure and tunnel E&amp;M activities</li> <li>• Construction of C&amp;C structure and permanent drainage</li> <li>• Structure connecting adit and ventilation building</li> <li>• Ventilation building superstructure and backfilling activities</li> <li>• Ventilation building fitting out and E&amp;M installation</li> </ul>
North Portal	<ul style="list-style-type: none"> <li>• Southbound and Northbound tunnel waterproofing and lining</li> <li>• Construction of cross passage and internal structure</li> <li>• Tunnel backfilling and E&amp;M installation</li> <li>• Tunnel Boring Machine (TBM) North drive excavation and mucking out</li> <li>• North ventilation building structure and internal structure</li> <li>• Construction of retaining wall and permanent drainage</li> <li>• Site formation and construction of slip road</li> <li>• Drainage cleansing works and update on the water treatment plant</li> <li>• Cleansing on existing drainage system</li> <li>• Construction of temporary utility bridge across the mid-platform</li> <li>• Construction of temporary drainage to prepare for rainy season</li> </ul>

South Portal	<ul style="list-style-type: none"> <li>• Tunnel waterproofing, lining and backfilling.</li> <li>• Tunnel internal structure and cross passage</li> <li>• Construction of retaining wall and backfilling activities</li> <li>• South ventilation building external wall finishing, fitting out and E&amp;M installations</li> </ul>
Admin Building	<ul style="list-style-type: none"> <li>• Construction of fence wall and permanent drainage</li> <li>• Admin building fitting out, underground utilities and E&amp;M installation</li> <li>• Construction of building permanent access.</li> <li>• Internal fit out and E&amp;M installation.</li> <li>• Soft landscaping work.</li> </ul>

Contract 3 (CV/2012/09)

2.4.3 Contract commenced in November 2013, the following activities were conducted in the Reporting Period.

- Boundary wall for pumping station
- Cable Detection and Trial Trenches
- Installation of Noise Barrier Steel Column & Panel
- Remaining Works on New Kiu Tau Footbridge
- Noise Barrier Construction
- Viaduct Segment Erection
- Parapet Installation on Bridge Deck
- Construction of Profile Barrier & Planter Wall on Bridge Deck
- Stressing of External Tendon
- Construction of Retaining Wall Behind Abutment
- Installation of Sign Gantry
- Installation of deck cell
- Movement joint installation for the viaduct
- Road pavement works
- Demolition of Existing Kiu Tau Vehicular Bridge
- Water main laying works (on Grade and on bridge deck)
- Installation of Noise barrier steel column & panel, and sign gantry
- Road Drainage Work
- Bitumen paving on bridge deck
- Installation of deck cell inside the bridge deck
- Installation of movement joint on the bridge
- Construction of Retaining Wall Behind Abutment
- Landscaping works

Contract 4 (NE/2014/02)

2.4.4 The Contract was awarded in mid-April 2016 and the construction work was commenced on 2 May 2017. In this Reporting Period, construction activities conducted are listed below:

- System design and testing
- E&M installation at Admin Building
- E&M installation at Ventilation Building
- High mast erection
- E&M installation at OHVD in tunnel

Contract 5 (CV/2013/03)

1.1.1 The construction works under Contract 5 was substantially completed on 31 August 2016.

Contract 6 (CV/2013/08)

2.4.5 Contract 6 has awarded in June 2015 and construction work was commenced on 23 October 2015.

In this Reporting Period, construction activities conducted are listed below:

- Bridge construction
- Tunneling Works
- Sewage Treatment Plant Construction
- Tunnel Ventilation Building Construction
- Slip Road/At-grade Road/Periphery Road Construction

Contract 7 (NE/2014/03)

2.4.6 Contract 7 has awarded in December 2015 and construction work was commenced on 15 February 2015. In this Reporting Period, construction activities conducted are listed below:

- Deck construction at Bridge A
- Column and deck construction at Bridge E
- Profile barrier construction at Bridge B, D&E
- Installation of Façade at Bridge C
- R/F Slab construction at Bridge C
- Installation of BMU at roof of Bridge C
- Drainage and watermains at perimeter road

Contract SS C505

2.4.7 Contract SS C505 has awarded in July 2015 and construction work was commenced on 1 September 2015. In this Reporting Period, construction activities conducted are listed below:

- Building no. 1, 2, 3, 4, 5, 6, 7, 8, 10, 11, 12, 13, 14, 16, 17, 18, 21, 22, 23, 24, 25, 27, 28, 30, 31 and 41 constructions
- Constructions of Steel Canopies (Building no. 32, 33, 34 and 35)
- Constructions of Master Water Meter Room 1, 2 and 3 (Building no. 42, 43, 44)
- Tower crane operation
- Bridge 1 - 5 construction works including retaining wall, road and finishes works
- Steel Canopies construction
- Underground drainage works, Road Works, CLP Cable laying and Landscaping
- Formwork and falsework for PTB's slab construction
- Construction PTB M/F, 1/F, 2/F and Roof flat slab
- Construction PTB non-structural wall, Underground Drainage and Utilities, Fence Wall, Southern Entrance Construction
- PTB backfilling works
- PTB Major Plant Rooms ABWF & MEP Installation, Lift and Escalator Installation by NSC
- Integrated ABWF & MEP Works in PTB, Building no. 1, 2, 3, 4, 5, 6, 7, 18, 36 and 41
- Canopies Construction
- Master Water Meter Room 1, 2 and 3 Construction
- Elevated Walkway E1, E2, E3 and E4 construction
- Tower Crane Dismantling Works
- Elevated Walkway E1, E2, E3 and E4 construction

## 2.5 SUMMARY OF ENVIRONMENTAL SUBMISSIONS

2.5.1 In according to the EP, the required documents have submitted to EPD which listed in below:

- Project Layout Plans of Contracts 2, 3, 4, 5, 6, 7 and SS C505
- Landscape Plan
- Topsoil Management Plan
- Environmental Monitoring and Audit Programme
- Baseline Monitoring Report (TCS00690/13/600/R0030v3) for the Project
- Waste Management Plan of the Contracts 2, 3, 4, 5, 6, 7 and SS C505
- Contamination Assessment Plan (CAP) and Contamination Assessment Report (CAR) for

- Po Kat Tsai, Loi Tung and the workshops in Fanling
- Vegetation Survey Report
- Woodland Compensation Plan
- Habitat Creation Management Plan
- Wetland Compensation Plan

2.5.2 Summary of the relevant permits, licenses, and/or notifications on environmental protection for the Project of each contracts are presented in *Table 2-1*.

**Table 2-1 Status of Environmental Licenses and Permits of the Contracts**

Item	Description	License/Permit Status			
		Ref. no.	Effective Date	Expiry Date	
<b>Contract 2</b>					
<b>1</b>	Air pollution Control (Construction Dust) Regulation	Ref No.: 368864	31 Dec 2013	Till Contract ends	
<b>2</b>	Chemical Waste Producer Registration	<i>North Portal</i> Waste Producers Number: No.5213-652-D2523-01	25 Mar 2014	Till Contract ends	
		<i>Mid-Vent Portal</i> Waste Producers Number: No.5213-634-D2524-01	25 Mar 2014	Till Contract ends	
		<i>South Portal</i> Waste Producers Number: No.5213-634-D2526-01	9 Apr 2014	Till Contract ends	
<b>3</b>	Water Pollution Control Ordinance - Discharge License	No. WT00018374-2014 (South Portal )	3 Mar 2014	28 Feb 2019	
		No. WT00023063-2015 (North Portal)	18 Dec 2015	31 Mar 2019	
		No.: W5/1I392 (Admin Building)	28 Mar 2014	31 Mar 2019	
		No.: WT00025594-2016 (Mid-Vent Portal)	7 Oct 2016	31 Mar 2019	
<b>4</b>	Waste Disposal Regulation - Billing Account for Disposal of Construction Waste	Account No. 7019105	8 Jan 2014	Till Contract ends	
<b>5</b>	Construction Noise Permit	GW-RN0744-17	North Portal	15-Nov-2017	09-May-2018
		GW-RN0747-17		15-Nov-2017	09-May-2018
		GW-RN0839-17		25-Dec-2017	17-Jun-2018
		GW-RN0047-18	Mid Vent	05-Feb-2018	01-Aug-2018
		GW-RN0049-18		05-Feb-2017	31-Jul-2018
		GW-RN0765-17	South Portal	01-Dec-2017	31-May-2018
		GW-RN0601-17		27-Sep-2017	21-Mar-2018
		GW-RN0673-17		28-Oct-2017	27-Apr-2018
		GW-RN0788-17		06-Dec-2017	05-Jun-2018
		GW-RN0176-18		30-Apr-2018	27-Oct-2018
		GW-RN0604-17	Admin Bldg	20-Sep-2017	16-Mar-2018
		GW-RN0142-18		5-Apr-2018	27-Sep-2018
GW-RN0140-18	Cheung Shan	3-Apr-2018	22-Sep-2018		



Item	Description	License/Permit Status		
		Ref. no.	Effective Date	Expiry Date
			Tunnel	
6	Specified Process License (Mortar Plant Operation)	L-3-251(1)	12-Apr-2016	11-Apr-2021
<b>Contract 3</b>				
1	Air pollution Control (Construction Dust) Regulation	Ref. No: 362101	17 Jul 2013	Till Contract ends
2	Chemical Waste Producer Registration	Waste Producers Number: No.:5113-634-C3817-01	7 Oct 2013	Till Contract ends
3	Water Pollution Control Ordinance - Discharge License	No.:WT00016832 – 2013	28 Aug 13	31 Aug 2018
4	Waste Disposal Regulation - Billing Account for Disposal of Construction Waste	Account No. 7017914	2 Aug 13	Till Contract ends
5	Construction Noise Permit	GW-RN0500-17	29 Aug 2017	24 Feb 2018
		GW-RN0501-17	25 Aug 2017	24 Feb 2018
		GW-RN0508-17	16 Aug 2017	15 Feb 2018
		GW-RN0549-17	6 Sep 2017	5 Mar 2018
		GW-RN0564-17	1 Oct 2017	31 Mar 2018
		GW-RN0567-17	10 Sep 2017	21 Feb 2018
		GW-RN0571-17	30 Sep 2017	29 Mar 2018
		GW-RN0669-17	25 Oct 2017	7 Apr 2018
		GW-RN0697-17 (cancelled on 14 Mar 2018)	21 Nov 2017	cancelled on 14 Mar 2018
		GW-RN0721-17	26 Nov 2017	20 May 2018
		GW-RN0782-17	8 Dec 2017	26 May 2018
		GW-RN0785-17	19 Dec 2017	16 Jun 2018
		GW-RN0786-17	19 Dec 2017	18 Jun 2018
		GW-RN0801-17	22 Dec 2017	21 Jun 2018
		GW-RN0863-17	17 Jan 2018	5 Jul 2018
		GW-RN0043-18	25 Feb 2018	24 Aug 2018
GW-RN0044-18	22 Feb 2018	21 Aug 2018		
GW-RN0102-18	14 Mar 2018	31 Aug 2018		
GW-RN0123-18	28 Mar 2018	5 Sep 2018		
<b>Contract 5</b>				
1	Air pollution Control (Construction Dust) Regulation	Ref. No: 359338	13 May 2013	Till the end of Contract
2	Chemical Waste Producer Registration	Waste Producers Number No.: 5213-642-S3735-01	8 Jun 2013	Till the end of Contract
3	Water Pollution Control Ordinance - Discharge License	No.: W5/1G44/1	8 Jun 13	30 Jun 2018
4	Waste Disposal Regulation - Billing Account for Disposal of Construction Waste	Account No. 7017351	29 Apr 13	Till the end of Contract

Item	Description	License/Permit Status		
		Ref. no.	Effective Date	Expiry Date
<b>Contract 6</b>				
1	Air pollution Control (Construction Dust) Regulation	Ref. No: 390614	29 Jun 2015	Till the end of Contract
2	Chemical Waste Producer Registration	Waste Producers Number No.: 5213-652-C3969-01	31 Aug 2015	Till the end of Contract
3	Waste Disposal Regulation - Billing Account for Disposal of Construction Waste	Account No. 7022707	9 Jul 2015	Till the end of Contract
4	Water Pollution Control Ordinance - Discharge License	No.:WT00024574-2016	31 May 2016	31 May 2021
		No.:WT00024576-2016	31 May 2016	31 May 2021
		No.:WT00024742-2016	14 June 2016	30 June 2021
		No.:WT00024746-2016	14 June 2016	30 June 2021
5	Construction Noise Permit	GW-RW0598-17	18 Sep 2017	17 Mar 2018
		GW-RW0684-17	30 Oct 2017	29 Apr 2018
		GW-RN0837-17	25 Dec 2017	28 Feb 2018
		GW-RW0668-17	16-Jan-2018	15-Jul-2018
		GW-RW0086-18	1 Mar 2018	31 Aug 2018
		GW-RW0127-18	25 Mar 2018	27 May 2018
		GW-RW0188-18	27 Apr 2018	27 May 2018
		GW-RW0121-18	30 Apr 2018	29 Oct 2018
<b>Contract SS C505</b>				
1	Air pollution Control (Construction Dust) Regulation	Ref. No: 390974	13 Jul 2015	Till the end of Contract
2	Chemical Waste Producer Registration	Waste Producer No.: 5213-642-L1048-07	16 Sep 2015	Till the end of Contract
3	Water Pollution Control Ordinance - Discharge License	No.: WT00024865-2016	8 Jul 2016	30 Nov 2020
4	Waste Disposal Regulation - Billing Account for Disposal of Construction Waste	Account No. 7022831	23 Jul 2015	Till the end of Contract
5	Construction Noise Permit	GW-RN0624-17	6 Oct 2017	5 Apr 2018
		GW-RN0720-17	26 Nov 2017	25 May 2018
		GW-RN0114-18	5 Apr 2018	4 Oct 2018
<b>Contract 7</b>				
1	Air pollution Control (Construction Dust) Regulation	Ref. No: 397015	21 Dec 2015	Till the end of Contract
2	Chemical Waste Producer Registration	Waste Producer No.: 5214-641-K3202-01	24 Mar 2016	Till the end of Contract
3	Water Pollution Control Ordinance - Discharge License	No.: WT00024422-2016	10 May 2016	31 May 2021
4	Waste Disposal Regulation - Billing	Account No. 7024129	21 Jan 2016	Till the end of Contract

Item	Description	License/Permit Status		
		Ref. no.	Effective Date	Expiry Date
	Account for Disposal of Construction Waste			
5	Construction Noise Permit	GW-RN0705-17	5 Nov 2017	4 May 2018
<b>Contract 4</b>				
1	Air pollution Control (Construction Dust) Regulation	Ref. No. 405353	22 July 2016	Till the end of Contract
2	Waste Disposal Regulation - Billing Account for Disposal of Construction Waste	Account No. 7024973	13 May 2016	Till the end of Contract

### 3 PROJECT ORGANIZATION AND CONSTRUCTION PROGRESS

#### 3.1 GENERAL

3.1.1 The Environmental Monitoring and Audit requirements are set out in the Approved EM&A manual. Environmental issues such as air quality, construction noise and water quality were identified as the key issues during the construction phase of the Project.

3.1.2 A summary of construction phase EM&A requirements are presented in the sub-sections below.

#### 3.2 MONITORING PARAMETERS

3.2.1 The EM&A program of construction phase monitoring shall cover the following environmental issues:

- Air quality;
- Construction noise; and
- Water quality

3.2.2 A summary of the monitoring parameters is presented in *Table 3-1*.

**Table 3-1 Summary of EM&A Requirements**

Environmental Issue	Parameters
Air Quality	<ul style="list-style-type: none"> <li>• 1-hour TSP by Real-Time Portable Dust Meter; and</li> <li>• 24-hour TSP by High Volume Air Sampler.</li> </ul>
Noise	<ul style="list-style-type: none"> <li>• <math>L_{eq(30min)}</math> in normal working days (Monday to Saturday) 07:00-19:00 except public holiday; and</li> <li>• 3 sets of consecutive <math>L_{eq(5min)}</math> on restricted hours i.e. 19:00 to 07:00 next day, and whole day of public holiday or Sunday</li> <li>• Supplementary information for data auditing, statistical results such as <math>L_{10}</math> and <math>L_{90}</math> shall also be obtained for reference.</li> </ul>
Water Quality	<b>In-situ Measurements</b> <ul style="list-style-type: none"> <li>• Dissolved Oxygen Concentration (mg/L);</li> <li>• Dissolved Oxygen Saturation (% );</li> <li>• Turbidity (NTU);</li> <li>• pH unit;</li> <li>• Water depth (m); and</li> <li>• Temperature (°C).</li> </ul>
	<b>Laboratory Analysis</b> <ul style="list-style-type: none"> <li>• Suspended Solids (mg/L)</li> </ul>

#### 3.3 MONITORING LOCATIONS

3.3.1 The designated monitoring locations as recommended in the *EM&A Manual* are shown in *Appendix C*. As the access to some of the designated monitoring locations was questionable due to safety reason or denied by the landlords, alternative locations therefore have had proposed. The latest alternative monitoring locations has been updated in the revised EM&A Programme (Rev.7) which approved by EPD on 7 April 2017. Besides, Location AM1b was temporary suspended (24-hour TSP monitoring) since 27 April 2018 as the rented land was demolished and returned to the landlord. Alternative location to replaced AM1b is being seeking by ET for IEC and EPD approval. *Table 3-2*, *Table 3-3* and *Table 3-4* are respectively listed the air quality, construction noise and water quality monitoring locations for the Project and a map showing these monitoring stations is presented in *Appendix D*.

**Table 3-2 Impact Monitoring Stations - Air Quality**

Station ID	Description	Works Area	Related to the Work Contract
AM1b <sup>^</sup>	Open area at Tsung Yuen Ha Village	BCP	SS C505 Contract 7

Station ID	Description	Works Area	Related to the Work Contract
AM2	Village House near Lin Ma Hang Road	LMH to Frontier Closed Area	Contract 6
AM3	Ta Kwu Ling Fire Service Station of Ta Kwu Ling Village.	LMH to Frontier Closed Area	Contract 6
AM4b <sup>^</sup>	House no. 10B1 Nga Yiu Ha Village	LMH to Frontier Closed Area	Contract 6
AM5a <sup>^</sup>	Ping Yeung Village House	Ping Yeung to Wo Keng Shan	Contract 6
AM6	Wo Keng Shan Village House	Ping Yeung to Wo Keng Shan	Contract 6
AM7b <sup>@</sup>	Loi Tung Village House	Sha Tau Kok Road	Contract 2 Contract 6
AM8	Po Kat Tsai Village No. 4	Po Kat Tsai	Contract 2
AM9b#	Nam Wa Po Village House No. 80	Fanling	Contract 3

# Proposal for the change of air quality monitoring location from AM9a to AM9b was submitted to EPD on 4 Nov 2013 after verified by the IEC and it was approved by EPD (EPD's ref.: (15) in EP 2/N7/A/52 Pt.10 dated 8 Nov 2013).

\* Proposal for the change of air quality monitoring location from AM1 to AM1a was submitted to EPD on 24 March 2014 after verified by the IEC. It was approved by EPD (EPD's ref.: (6) in EP 2/N7/A/52 Pt.12 dated 9 Jun 2014).

@ Proposal for the change of air quality monitoring location from AM7a to AM7b was submitted to EPD on 4 June 2014 after verified by the IEC. It was approved by EPD (EPD's ref.: (7) in EP 2/N7/A/52 Pt.12 dated 9 Jun 2014).

<sup>^</sup> Proposal for change of air quality monitoring locations was enclosed in the updated EM&A Programme which approval by EPD on 29 Mar 2016. Besides, Location AM1b was temporary suspended (24-hour TSP monitoring) since 27 April 2018 as the rented land was demolished and returned to the landlord. Alternative location to replaced AM1b is being seeking by ET for IEC and EPD approval.

**Table 3-3 Impact Monitoring Stations - Construction Noise**

Station ID	Description	Works Area	Related to the Work Contract
NM1	Tsung Yuen Ha Village House No. 63	BCP	SS C505 Contract 7
NM2a#	Village House near Lin Ma Hang Road	Lin Ma Hang to Frontier Closed Area	Contract 6
NM3	Ping Yeung Village House (facade facing northeast)	Ping Yeung to Wo Keng Shan	Contract 6
NM4	Wo Keng Shan Village House	Ping Yeung to Wo Keng Shan	Contract 6
NM5	Village House, Loi Tung	Sha Tau Kok Road	Contract 2, Contract 6
NM6	Tai Tong Wu Village House 2	Sha Tau Kok Road	Contract 2, Contract 6
NM7	Po Kat Tsai Village	Po Kat Tsai	Contract 2
NM8	Village House, Tong Hang	Fanling	Contract 2 Contract 3
NM9	Village House, Kiu Tau Village	Fanling	Contract 3
NM10	Nam Wa Po Village House No. 80	Fanling	Contract 3

# Proposal for the change of construction noise monitoring location from NM2 to NM2a was verified by the IEC on 6 May 2016 and was effective on 9 May 2016.

Table 3-4 Impact Monitoring Stations - Water Quality

Station ID	Description	Coordinates of Designated / Alternative Location		Nature of the location	Related to the Work Contract
WM1	Downstream of Kong Yiu Channel	833 679	845 421	Alternative location located at upstream 51m of the designated location	SS C505 Contract 6
WM1-Control	Upstream of Kong Yiu Channel	834 185	845 917	NA	SS C505 Contract 6
WM2A	Downstream of River Ganges	834 204	844 471	Alternative location located at downstream 81m of the designated location	Contract 6
WM2A(a)*	Downstream of River Ganges	834 191	844 474	Alternative location located at upstream 70m of the designated location	Contract 6
WM2A-Controlx#	Upstream of River Ganges	835 377	844 188	Alternative location located at upstream 160m of the designated location	Contract 6
WM2B	Downstream of River Ganges	835 433	843 397	NA	Contract 6
WM2B-Control	Upstream of River Ganges	835 835	843 351	Alternative location located at downstream 31m of the designated location	Contract 6
WM3x#	Downstream of River Indus	836 206	842 270	Alternative location located at downstream 180m of the designated location	Contract 2 Contract 6
WM3-Control	Upstream of River Indus	836 763	842 400	Alternative location located at downstream 26m of the designated location	Contract 2# Contract 6
WM4	Downstream of Ma Wat Channel	833 850	838 338	Alternative location located at upstream 11m of the designated location	Contract 2 Contract 3
WM4-Control A	Kau Lung Hang Stream	834 028	837 695	Alternative location located at downstream 28m of the designated location	Contract 2 Contract 3
WM4-Control B	Upstream of Ma Wat Channel	833760	837395	Alternative location located at upstream 15m of the designated location	Contract 2 Contract 3

Note: EPD has approved the revised EM&A Programme (Rev.7) which proposed that (1) if the measured water depth of the monitoring station is lower than 150 mm, alternative location based on the criteria were selected to perform water monitoring; and (2) If no suitable alternative location could be found within 15m far from the original location, the sampling at that location will be cancelled since sampling at too far from the designated location could not make a representative sample in accordance with the updated EM&A Programme (Rev. 07) (Section 4.1.4) (EPD ref.: ( ) in EP2/N7/A/52 Ax(1) Pt.20 dated 7 April 2017)

(\*) Proposal for the change of water monitoring location from WM2A to WM2A(a) was verified by the IEC and it was approved by EPD. (EPD's ref. (10) in EP 2/N7/A/52 Pt.19)

(#) Proposal for the change of water quality monitoring location (EM3x and WM2A-Cx) was included in the EM&A Programme Rev .05 which approved by EPD on 29 March 2016 (EPD ref.: (3) in EP2/N7/A/52 Ax(1) Pt.19)

### 3.4 MONITORING FREQUENCY AND PERIOD

3.4.1 The requirements of impact monitoring are stipulated in Sections 2.1.6, 3.1.5 and 4.1.6 of the approved EM&A Manual and presented as follows.

Air Quality Monitoring

- 3.4.2 Frequency of impact air quality monitoring is as follows:
- 1-hour TSP                      3 times every six days during course of works
  - 24-hour TSP                    Once every 6 days during course of works.

Noise Monitoring

- 3.4.3 One set of  $L_{eq(30min)}$  as 6 consecutive  $L_{eq(5min)}$  between 0700-1900 hours on normal weekdays and once every week during course of works. If construction work necessary to carry out at other time periods, i.e. restricted time period (19:00 to 07:00 the next morning and whole day on public holidays) (hereinafter referred as “the restricted hours”), 3 consecutive  $L_{eq(5min)}$  measurement will depend on CNP requirements to undertake. Supplementary information for data auditing, statistical results such as  $L_{10}$  and  $L_{90}$  shall also be obtained for reference.

Water Quality Monitoring

- 3.4.4 The water quality monitoring frequency shall be 3 days per week during course of works. The interval between two sets of monitoring shall not be less than 36 hours.

**3.5 MONITORING EQUIPMENT**

Air Quality Monitoring

- 3.5.1 The 24-hour and 1-hour TSP levels shall be measured by following the standard high volume sampling method as set out in the Title 40 of the Code of Federal Regulations, Chapter 1 (*Part 50*), *Appendix B*. If the ET proposes to use a direct reading dust meter to measure 1-hour TSP levels, it shall submit sufficient information to the IEC to approve.
- 3.5.2 The filter paper of 24-hour TSP measurement shall be determined by HOKLAS accredited laboratory.
- 3.5.3 All equipment to be used for air quality monitoring is listed in **Table 3-5**.

**Table 3-5 Air Quality Monitoring Equipment**

Equipment	Model
<b>24-Hour TSP</b>	
High Volume Air Sampler	TISCH High Volume Air Sampler, HVS Model TE-5170
Calibration Kit	TISCH Model TE-5025A
<b>1-Hour TSP</b>	
Portable Dust Meter	Sibata LD-3B Laser Dust monitor Particle Mass Profiler & Counter

Wind Data Monitoring Equipment

- 3.5.4 According to the approved EM&A Manual, wind data monitoring equipment shall also be provided and set up for logging wind speed and wind direction near the dust monitoring locations. The equipment installation location shall be proposed by the ET and agreed with the IEC. For installation and operation of wind data monitoring equipment, the following points shall be observed:
- 1) The wind sensors should be installed 10 m above ground so that they are clear of obstructions or turbulence caused by buildings.
  - 2) The wind data should be captured by a data logger. The data shall be downloaded for analysis at least once a month.
  - 3) The wind data monitoring equipment should be re-calibrated at least once every six months.
  - 4) Wind direction should be divided into 16 sectors of 22.5 degrees each.
- 3.5.5 ET has liaised with the landlords of the successful granted HVS installation premises. However, the owners rejected to provide premises for wind data monitoring equipment installation.

- 3.5.6 Under this situation, the ET proposed alternative methods to obtain representative wind data. Meteorological information as extracted from “the Hong Kong Observatory Ta Kwu Ling Station” is alternative method to obtain representative wind data. For Ta Kwu Ling Station, it is located nearby the Project site. Moreover, this station is located at 15m above mean sea level while its anemometer is located at 13m above the existing ground which in compliance with the general setting up requirement. Furthermore, this station also can be to provide the humidity, rainfall, and air pressure and temperature etc. meteorological information. In Hong Kong of a lot development projects, weather information extracted from Hong Kong Observatory is common alternative method if weather station installation not allowed.

Noise Monitoring

- 3.5.7 Sound level meter in compliance with the International Electrotechnical Commission Publications 651: 1979 (Type 1) and 804: 1985 (Type 1) specifications shall be used for carrying out the noise monitoring. The sound level meter shall be checked using an acoustic calibrator. The wind speed shall be checked with a portable wind speed meter capable of measuring the wind speed in m s<sup>-1</sup>.
- 3.5.8 Noise monitoring equipment to be used for monitoring is listed in *Table 3-6*.

**Table 3-6 Construction Noise Monitoring Equipment**

Equipment	Model
Integrating Sound Level Meter	B&K Type 2238 or Rion NL-31 or Rion NL-52
Calibrator	B&K Type 4231 or Rion NC-74 or Quest QC-20
Portable Wind Speed Indicator	Testo Anemometer

- 3.5.9 Sound level meters listed above comply with the *International Electrotechnical Commission Publications 651: 1979 (Type 1) and 804: 1985 (Type 1)* specifications, as recommended in TM issued under the NCO. The acoustic calibrator and sound level meter to be used in the impact monitoring will be calibrated yearly.

Water Quality Monitoring

- 3.5.10 DO and water temperature should be measured in-situ by a DO/temperature meter. The instrument should be portable and weatherproof using a DC power source. It should have a membrane electrode with automatic temperature compensation complete with a cable. The equipment should be capable of measuring:
- DO level in the range of 0-20 mg/l and 0-200% saturation; and
  - temperature of between 0 and 45 degree Celsius.
- 3.5.11 A portable pH meter capable of measuring a range between 0.0 and 14.0 should be provided to measure pH under the specified conditions accordingly to the APHA Standard Methods.
- 3.5.12 The instrument should be portable and weatherproof using a DC power source. It should have a photoelectric sensor capable of measuring turbidity between 0-1000 NTU.
- 3.5.13 A portable, battery-operated echo sounder or tape measure will be used for the determination of water depth at each designated monitoring station as appropriate.
- 3.5.14 A water sampler e.g. Kahlsico Water Sampler, which is a transparent PVC cylinder with capacity not less than 2 litres, will be used for water sampling if water depth over than 0.5m. For sampling from very shallow water depths e.g. <0.5 m, water sample collection will be directly from water surface below 100mm use sampling plastic bottle to avoid inclusion of bottom sediment or humus. Moreover, Teflon/stainless steel bailer or self-made sampling buckets maybe used for water sampling. The equipment used for sampling will be depended the sampling location and depth situations.



- 3.5.15 Water samples for laboratory measurement of SS will be collected in high density polythene bottles, packed in ice (cooled to 4 °C without being frozen), and delivered to the laboratory in the same day as the samples were collected.
- 3.5.16 Analysis of suspended solids should be carried out in a HOKLAS or other accredited laboratory. Water samples of about 1L should be collected at the monitoring stations for carrying out the laboratory suspended solids determination. The SS determination work should start within 24 hours after collection of the water samples. The SS analyses should follow the *APHA Standard Methods 2540D* with Limit of Reporting of 2 mg/L.
- 3.5.17 Water quality monitoring equipment used in the impact monitoring is listed in **Table 3-7**. Suspended solids (SS) analysis is carried out by a local HOKLAS-accredited laboratory, namely *ALS Technichem (HK) Pty Ltd*.

**Table 3-7 Water Quality Monitoring Equipment**

Equipment	Model
Water Depth Detector	Eagle Sonar or tape measures
Water Sampler	A 2-litre transparent PVC cylinder with latex cups at both ends or teflon/stainless steel bailer or self-made sampling bucket
Thermometer & DO meter	YSI PRO20 Handheld Dissolved Oxygen Instrument / YSI 550A Multifunctional Meter
pH meter	AZ8685 pH pen-style meter
Turbidimeter	Hach 2100Q
Sample Container	High density polythene bottles (provided by laboratory)
Storage Container	'Willow' 33-liter plastic cool box with Ice pad

### 3.6 MONITORING METHODOLOGY

#### 1-hour TSP Monitoring

- 3.6.1 The 1-hour TSP monitor was a brand named "Sibata LD-3B Laser Dust monitor Particle Mass Profiler & Counter" which is a portable, battery-operated laser photometer. The 1-hour TSP meter provides a real time 1-hour TSP measurement based on 90° light scattering. The 1-hour TSP monitor consists of the following:
- A pump to draw sample aerosol through the optic chamber where TSP is measured;
  - A sheath air system to isolate the aerosol in the chamber to keep the optics clean for maximum reliability; and
  - A built-in data logger compatible with Windows based program to facilitate data collection, analysis and reporting.
- 3.6.2 The 1-hour TSP meter is used within the valid period as follow manufacturer's Operation and Service Manual.

#### 24-hour TSP Monitoring

- 3.6.3 The equipment used for 24-hour TSP measurement is Tisch Environmental, Inc. Model TE-5170 TSP high volume air sampling system, which complied with *EPA Code of Federal Regulation, Appendix B to Part 50*. The High Volume Air Sampler (HVS) consists of the following:
- An anodized aluminum shelter;
  - A 8"x10" stainless steel filter holder;
  - A blower motor assembly;
  - A continuous flow/pressure recorder;
  - A motor speed-voltage control/elapsed time indicator;
  - A 7-day mechanical timer, and
  - A power supply of 220v/50 Hz

- 3.6.4 The HVS is operated and calibrated on a regular basis in accordance with the manufacturer's instruction using Tisch Calibration Kit Model TE-5025A. Calibration would carry out in two month interval.
- 3.6.5 24-hour TSP is collected by the ET on filters of HVS and quantified by a local HOKLAS accredited laboratory, ALS Technichem (HK) Pty Ltd (ALS), upon receipt of the samples. The ET keep all the sampled 24-hour TSP filters in normal air conditioned room conditions, i.e. 70% RH (Relative Humidity) and 25°C, for six months prior to disposal.

#### Noise Monitoring

- 3.6.6 Noise measurements were taken in terms of the A-weighted equivalent sound pressure level ( $L_{eq}$ ) measured in decibels dB(A). Supplementary statistical results ( $L_{10}$  and  $L_{90}$ ) were also obtained for reference.
- 3.6.7 During the monitoring, all noise measurements were performed with the meter set to FAST response and on the A-weighted equivalent continuous sound pressure level ( $L_{eq}$ ).  $L_{eq(30min)}$  in six consecutive  $L_{eq(5min)}$  measurements were used as the monitoring parameter for the time period between 0700-1900 hours on weekdays; and also  $L_{eq(15min)}$  in three consecutive  $L_{eq(5min)}$  measurements is used as monitoring parameter for other time periods (e.g. during restricted hours), if necessary.
- 3.6.8 Prior of noise measurement, the accuracy of the sound level meter is checked using an acoustic calibrator generating a known sound pressure level at a known frequency. The checking was performed before and after the noise measurement.

#### Water Quality

- 3.6.9 Water quality monitoring is conducted at the designated locations. The sampling produce with the in-situ monitoring are presented as below:

#### Sampling Procedure

- 3.6.10 A Digital Global Positioning System (GPS) is used to identify the designated monitoring stations prior to water sampling. A portable, battery-operated echo sounder is used for the determination of water depth at each station. At each station, water sample would be collected from 0.1m below water surface or the water surface to prevent the river bed sediment for stirring.
- 3.6.11 The sample container will be rinsed with a portion of the water sample. The water sample then will be transferred to the high-density polythene bottles as provided by the laboratory, labeled with a unique sample number and sealed with a screw cap.
- 3.6.12 Before sampling, general information such as the date and time of sampling, weather condition as well as the personnel responsible for the monitoring would be recorded on the field data sheet.
- 3.6.13 A 'Willow' 33-liter plastic cool box packed with ice will be used to preserve the water samples prior to arrival at the laboratory for chemical determination. The water temperature of the cool box is maintained at a temperature as close to 4°C as possible without being frozen. Samples collected are delivered to the laboratory upon collection.

#### In-situ Measurement

- 3.6.14 Instrument including YSI PRO20 Handheld Dissolved Oxygen Instrument or YSI 550A Multifunctional Meter is used for water in-situ measures, which automates the measurements and data logging of temperature, dissolved oxygen and dissolved oxygen saturation. Before each round of monitoring, the dissolved oxygen probe would be calibrated by the wet bulb method.
- 3.6.15 A portable AZ8685 pH pen-style meter is used for in-situ pH measurement. The pH meter is

capable of measuring pH in the range of 0 – 14 and readable to 0.1.

- 3.6.16 A portable Hach 2100Q Turbidimeter is used for in-situ turbidity measurement. The turbidity meter is capable of measuring turbidity in the range of 0 – 1000 NTU. StablCal<sup>®</sup> Standards of known NTU are used for calibration of the instrument before and after measurement.
- 3.6.17 All in-situ measurement equipment are calibrated by HOKLAS accredited laboratory of three month interval.

Laboratory Analysis

- 3.6.18 All water samples are analyzed with Suspended Solids (SS) as specified in the *EM&A Manual* by a local HOKLAS-accredited testing laboratory (ALS Technichem (HK) Pty Ltd HOKLAS registration no. 66). SS analysis is determined by the laboratory upon receipt of the water samples using *APHA Standard Methods 2540D* (namely ALS Method EA-025 as accredited HOKLAS Scheme) started within 48 hours of water sample receipt.

**3.7 EQUIPMENT CALIBRATION**

- 3.7.1 Calibration of the HVS is performed upon installation and thereafter at bimonthly intervals in accordance with the manufacturer’s instruction using the certified standard calibrator (TISCH Model TE-5025A). Moreover, the Calibration Kit would be calibrated annually. The calibration data are properly documented and the records are maintained by ET for future reference.
- 3.7.2 The 1-hour TSP meter was calibrated by the supplier prior to purchase. Zero response of the equipment would be checked before and after each monitoring event. Annually calibration with the High Volume Sampler (HVS) in same condition would be undertaken by the Laboratory.
- 3.7.3 The sound level meter and calibrator are calibrated and certified by a laboratory accredited under HOKLAS or any other international accreditation scheme at yearly basis.
- 3.7.4 All water quality monitoring equipment is calibrated by HOKLAS accredited laboratory of three month intervals.
- 3.7.5 The calibration certificates of all monitoring equipment used for the impact monitoring program in the Reporting Period and the HOKLAS accredited certificate of laboratory are presented in the relevant monthly EM&A reports.

**3.8 DERIVATION OF ACTION/LIMIT (A/L) LEVELS**

- 3.8.1 The baseline results form the basis for determining the environmental acceptance criteria for the impact monitoring. According to the approved Environmental Monitoring and Audit Manual, the air quality, construction noise and water quality criteria were set up, namely Action and Limit levels are listed in *Tables 3-8, 3-9* and *3-10*.

**Table 3-8 Action and Limit Levels for Air Quality Monitoring**

Monitoring Station	Action Level (µg /m <sup>3</sup> )		Limit Level (µg/m <sup>3</sup> )	
	1-hour TSP	24-hour TSP	1-hour TSP	24-hour TSP
AM1b	265	143	500	260
AM2	268	149		
AM3	269	145		
AM4b	267	148		
AM5a	268	143		
AM6	269	148		
AM7b	275	156		
AM8	269	144		
AM9b	271	151		

**Table 3-9 Action and Limit Levels for Construction Noise**

Monitoring Location	Action Level	Limit Level in dB(A)
	Time Period: 0700-1900 hours on normal weekdays	
NM1, NM2a, NM3, NM4, NM5, NM6, NM7, NM8, NM9, NM10	When one or more documented complaints are received	75 dB(A) <sup>Note 1 &amp; Note 2</sup>

Note 1: Acceptable Noise Levels for school should be reduced to 70 dB(A) and 65 dB(A) during examination period

Note 2: If works are to be carried out during restricted hours, the conditions stipulated in the construction noise permit issued by the NCA have to be followed.

**Table 3-10 Action and Limit Levels for Water Quality**

Parameter	Performance criteria	Monitoring Location				
		WM1	WM2A(a)	WM2B	WM3x	WM4
DO (mg/L)	Action Level	(*)4.23	(**)4.00	(*)4.74	(**)4.00	(*)4.14
	Limit Level	(#)4.19	(**)4.00	(#)4.60	(**)4.00	(#)4.08
Turbidity (NTU)	Action Level	51.3	24.9	11.4	13.4	35.2
		AND 120% of upstream control station of the same day				
	Limit Level	67.6	33.8	12.3	14.0	38.4
		AND 130% of upstream control station of the same day				
SS (mg/L)	Action Level	54.5	14.6	11.8	12.6	39.4
		AND 120% of upstream control station of the same day				
	Limit Level	64.9	17.3	12.4	12.9	45.5
		AND 130% of upstream control station of the same day				

**Remarks:**

(\*) The Proposed **Action Level** of Dissolved Oxygen is adopted to be used 5%-ile of baseline data

(\*\*) The Proposed **Action & Limit Level** of Dissolved Oxygen is used 4mg/L

(#) The Proposed **Limit Level** of Dissolved Oxygen is adopted to be used 1%-ile of baseline data

3.8.2 Should non-compliance of the environmental quality criteria occurs, remedial actions will be triggered according to the Event and Action Plan which presented in [Appendix E](#).

**3.9 DATA MANAGEMENT AND DATA QA/QC CONTROL**

3.9.1 All monitoring data will be handled by the ET's in-house data recording and management system. The monitoring data recorded in the equipment will be downloaded directly from the equipment at the end of each monitoring day. The downloaded monitoring data will input into a computerized database properly maintained by the ET. The laboratory results will be input directly into the computerized database and checked by personnel other than those who input the data.

3.9.2 For monitoring parameters that require laboratory analysis, the local laboratory shall follow the QA/QC requirements as set out under the HOKLAS scheme for the relevant laboratory tests.

## 4 AIR QUALITY MONITORING

### 4.1 GENERAL

4.1.1 In the Reporting Period, construction works under the project have been commenced in Contracts 2, 3, 4, 6, 7 and Contract SS C505 and air quality monitoring was performed at all designated locations.

### 4.2 SUMMARY OF MONITORING RESULTS

4.2.1 Summary of air quality monitoring results during the Reporting Period are tabulated in **Table 4-1**. The relevant graphical plots throughout the Reporting Period are presented in **Appendix F**.

**Table 4-1 Summary of Air Quality Monitoring Results**

Monitoring Location	1-hour TSP ( $\mu\text{g}/\text{m}^3$ )			24-hour TSP ( $\mu\text{g}/\text{m}^3$ )		
	Max	Min	Mean	Max	Min	Mean
AM1b (#)	81	47	64	120	26	73
Record Date	6-Feb-18	27-Feb-18	45 events	5-Feb-18	22-Feb-18	14 events
AM2	99	46	68	147	22	115
Record Date	3-Apr-18	27-Feb-18	45 events	6-Mar-18	22-Feb-18	15 events
AM3	89	48	67	134	29	84
Record Date	3-Apr-18	27-Feb-18 10-Mar-18	45 events	10-Apr-18	22-Feb-18	15 events
AM4b	120	34	62	92	24	66
Record Date	27-Apr-18	2-Feb-18	45 events	7-Mar-18	23-Feb-18	15 events
AM5a	114	32	60	128	27	70
Record Date	27-Apr-18	2-Feb-18	45 events	6-Feb-18	23-Feb-18	15 events
AM6	130	35	63	131	55	98
Record Date	27-Apr-18	2-Feb-18	45 events	11-Apr-18	5-Apr-18	15 events
AM7b	95	39	61	151	45	101
Record Date	8-Feb-18	2-Feb-18	45 events	24-Mar-18	23-Feb-18	15 events
AM8	82	41	60	83	24	51
Record Date	8-Feb-18	20-Feb-18 9-Mar-18	45 events	24-Mar-18	7-Mar-18	15 events
AM9b	88	41	62	<b>348</b>	47	87
Record Date	22-Mar-18	10-Mar-18	45 events	28-Feb-18	16-Feb-18	15 events

*Remark: Bold and underlined indicate limit level exceedance.*

*(#) 24-hour TSP monitoring at AM1b has been temporary suspended since 27 April 2018 as the area for AM1b was demolished and returned to the landlord. Alternative location is being seeking by ET for IEC and EPD approval.*

4.2.2 Breaches of air quality A/L levels and statistical analysis of compliance for the air quality monitoring results are summarized in **Table 4-2**.

**Table 4-2 Summaries of Breaches of Air Quality A/L Levels**

Location	Exceedance	1-hour TSP	24-hour TSP	Total
AM1	Action Level	0	0	0
	Limit Level	0	0	0
AM2	Action Level	0	0	0
	Limit Level	0	0	0
AM3	Action Level	0	0	0
	Limit Level	0	0	0
AM4a	Action Level	0	0	0
	Limit Level	0	0	0
AM5a	Action Level	0	0	0
	Limit Level	0	0	0
AM6	Action Level	0	0	0

Location	Exceedance	1-hour TSP	24- hour TSP	Total
	Limit Level	0	0	0
AM7b	Action Level	0	0	0
	Limit Level	0	0	0
AM8	Action Level	0	0	0
	Limit Level	0	0	0
AM9b	Action Level	0	0	0
	Limit Level	0	1	1

- 4.2.3 In the Reporting Period, 24-hour TSP monitoring at AM1b has been temporary suspended since 27 April 2018 as the area for AM1b was demolished and returned to the landlord. Alternative location is being seeking by ET for IEC and EPD approval.
- 4.2.4 In the Reporting Period, all the 1-hour TSP monitoring results were below the Action/Limit Levels. For 24-hour TSP, there was 1 Limit Level exceedance recorded specifically at AM9b on 28 Feb 2018. Notification of Exceedance (NOE) was issued to relevant parties upon confirmation of the result and Investigation Reports for the exceedances have conducted by ET accordingly. Investigation results revealed that the Contractor had properly implemented dust mitigation measures such covering of the stockpile and providing water spraying for dusty haul road and dusty area. Since Joss paper burning was suspected to be conducted during period of sampling at AM9n, which affecting the monitoring result, it was conducted that the exceedance was not caused by the works under the Project.
- 4.2.5 The summary of weather conditions during the Reporting Period is presented in [Appendix G](#).

## 5 CONSTRUCTION NOISE MONITORING

### 5.1 GENERAL

5.1.1 In the Reporting Period, construction works under the project have been commenced in Contracts 2, 3, 4, 6, 7 and Contract SS C505 and noise monitoring was performed at all designated locations.

### 5.2 SUMMARY OF MONITORING RESULTS

5.2.1 The sound level meter was set in 1m from the exterior of the building façade including noise monitoring locations NM1, NM2, NM3, NM4, NM5, NM6, NM7, NM8 and NM9. No façade correction (+3 dB(A)) is added according to acoustical principles and EPD guidelines. However, free-field status is performed at NM2a and NM10 and façade correction (+3 dB(A)) has added according to the requirement.

5.2.2 Summary of noise monitoring results during the Reporting Period are tabulated in **Table 5-1**. The relevant graphical plots throughout the Reporting Period are presented in **Appendix F**.

**Table 5-1 Summary of Construction Noise Monitoring Results**

Monitoring Location	Leq, 30min (dB(A))	
	Max	Min
NM1	62	51
Record Date	27-Feb-18	28-Mar-18
NM2a <sup>(*)</sup>	72	64
Record Date	27-Feb-18, 22-Mar-2018	15-Feb-18
NM3	65	54
Record Date	8-Feb-18	10-Apr-18
NM4	65	59
Record Date	2& 8-Feb-18 9&15- Mar-18	20-Feb-18
NM5	58	51
Record Date	15-Mar-18	20-Feb-18 26-Mar-18
NM6	61	57
Record Date	15&20-Mar-18	9&29-Mar-18 10-Apr-18
NM7	66	57
Record Date	2-Feb-18 4-Apr-18	20-Feb-18 10-Apr-18
NM8	66	56
Record Date	3-Apr-18	22-Mar-18
NM9	66	57
Record Date	3-Apr-18	27-Feb-18 20&26-Apr-18
NM10 <sup>(*)</sup>	69	57
Record Date	5-Mar-18	27-Feb-18

<sup>(\*)</sup> façade correction (+3 dB(A)) is added according to acoustical principles and EPD guidelines

5.2.3 Breaches of construction noise A/L levels and statistical analysis of compliance for construction noise monitoring results are summarized in **Table 5-2**.

**Table 5-2 Summaries of Breaches of Construction Noise A/L Levels**

Station	Limit Level	Action Level	Received Date
NM1	0	0	N/A
NM2a	0		
NM3	0		
NM4	0		
NM5	0		
NM6	0		
NM7	0		
NM8	0		
NM9	0		
NM10	0		

5.2.4 In this Reporting Period, the noise level measured at all designated monitoring locations were below 75dB(A). No Action level and Limit Level exceedance was triggered and no corrective action was required.



## 6 WATER QUALITY MONITORING

### 6.1 GENERAL

6.1.1 In the Reporting Period, construction works under the project has been commenced in Contracts 2, 3, 4, 6, 7 and Contract SS C505 and water quality monitoring was performed at all designated locations.

### 6.2 SUMMARY OF MONITORING RESULTS

6.2.1 Summary of monitoring results during the Reporting Period are tabulated in *Tables 6-1 and 6-4*. The relevant graphical plots throughout the Reporting Period are presented in *Appendix F*.

6.2.2 In accordance with “*Event and Action Plan*”, the water quality monitoring frequency shall be increased to daily when exceedance recorded at the exceeded monitoring location. In the Reporting Period, thirty-seven (37) sampling days was scheduled to carry out for Locations WM1 and WM2A(a) while thirty-eight (38) sampling days for Locations WM3x and WM4 with their control stations.. Moreover, 2 days of extra water sampling were conducted for WM2A(a), WM3 and WM4 and all its control station.

**Table 6-1 Summary of the Water Quality Monitoring Results – Contracts SS C505 and 6**

Statistics	DO (mg/L)		Turbidity (NTU)		SS (mg/L)	
	WM1	WM1-Control	WM1	WM1-Control	WM1	WM1-Control
Min	4.2	6.6	4.3	5.9	< 2.0	< 2.0
Max	14.3	17.3	47.1	297.5	25.5	181.0
Average	7.0	10.3	14.9	24.9	11.6	20.0

**Table 6-2 Summary of the Water Quality Monitoring Results – Contracts 2 & 3**

Statistics	DO (mg/L)			Turbidity (NTU)			SS (mg/L)		
	WM4	WM4 - CA	WM4 - CB	WM4	WM4 - CA	WM4 - CB	WM4	WM4 - CA	WM4 - CB
Min	4.6	4.8	3.1	4.1	1.1	4.7	4.0	< 2.0	2.5
Max	11.1	13.3	10.1	104.0	17.4	16.8	103.5	25.0	27.0
Average	6.3	7.6	5.7	17.0	4.6	8.3	19.0	5.5	8.9

**Table 6-3 Summary of the Water Quality Monitoring Results – Contract 6**

Statistics	DO (mg/L)				Turbidity (NTU)				SS (mg/L)			
	WM2A(a)	WM2A-C	WM2B	WM2B-C	WM2A(a)	WM2A-C	WM2B	WM2B-C	WM2A(a)	WM2A-C	WM2B	WM2B-C
Min	6.0	5.0	*	*	4.6	8.8	*	*	< 2.0	3	*	*
Max	15.5	15.5	*	*	528.0	79.9	*	*	217.5	55.0	*	*
Average	8.1	7.6	*	*	29.7	24.2	*	*	18.9	12.5	*	*

Remark: (\*) Since 10 Apr 2017, water sampling was unable to carry out at WM2B and WM2B-C due to shallow water (water depth under 150mm)

**Table 6-4 Summary of the Water Quality Monitoring Results – Contracts 2 & 6**

Statistics	DO (mg/L)		Turbidity (NTU)		SS (mg/L)	
	WM3	WM3-Control	WM3	WM3-Control	WM3	WM3-Control
Min	5.5	5.8	3.9	1.6	< 2.0	< 2.0
Max	14.9	18.5	119.0	62.1	185.0	134.0
Average	7.7	8.2	12.3	9.4	14.5	14.3

6.2.3 Breaches of water quality A/L levels and statistical analysis of compliance for the water quality monitoring results are summarized in *Tables 6-5*.

**Table 6-5 Summaries of Breaches of the Existing Water Quality A/L Levels**

Reporting Period	No. of sampling day	Location	DO (mg/L)		Turbidity (NTU)		SS (mg/L)	
			Action	Limit	Action	Limit	Action	Limit
Feb-18	10	WM1	0	0	0	0	0	0
	12	WM2A(a)	0	0	0	2	0	2
	0	WM2B	0	0	0	0	0	0
	11	WM3x	0	0	0	0	0	0
	11	WM4	0	0	0	0	0	0
Mar-18	14	WM1	0	0	0	0	0	0
	14	WM2A(a)	0	0	0	0	0	0
	0	WM2B	0	0	0	0	0	0
	16	WM3x	0	0	0	2	0	2
	14	WM4	0	0	0	0	0	0
Apr-18	13	WM1	0	0	0	0	0	0
	13	WM2A(a)	0	0	0	0	0	0
	0	WM2B	0	0	0	0	0	0
	13	WM3x	0	0	0	0	0	0
	15	WM4	0	0	0	2	0	1
Total	37	WM1	0	0	0	0	0	0
	39	WM2A(a)	0	0	0	2	0	2
	37	WM2B	0	0	0	0	0	0
	40	WM3x	0	0	0	2	0	2
	40	WM4	0	0	0	2	0	1
Sum			0	0	0	6	0	5

6.2.4 In the Reporting Period, a total of 11 Limit Level (LL) exceedances, namely 6 LL exceedance of turbidity and 5 LL exceedances of Suspended Solids were recorded. NOEs were issued to relevant parties upon confirmation of the results.

6.2.5 Investigation reports for the exceedance were conducted by the ET and the investigation results revealed that all exceedances were not related to the works under the project. The detailed investigation reports are summarized in *Table 6-6* and presented in the relevant monthly EM&A reports.

**Table 6-6 Summary of Water Quality Exceedance in the Reporting Period**

Date of Exceedance	Location	Exceeded Parameter	Cause of Water Quality Exceedance In Brief
2 Feb 2018	WM2A(a)	NTU & SS	<p>According to the weather information from the Observatory, there was heavy rainstorm on 31 January 2018. The water quality throughout the river course was highly affected by the stirred up sediment and muddy runoff from the surrounding environment even outside the construction site. According to the site photos on 31 January 2018, muddy water was observed throughout the river course including control station.</p> <p>In our investigation, the Contractor had implemented water quality mitigation measures such as providing</p>

			temporary bund and tarpaulin sheet align the river course, there were no adverse water quality impact observed during the site inspection. Since the existing river water was found turbid even without adverse water impact of the site and muddy water was also observed at upstream, it is considered that the exceedances were related to the residual impact of rainstorm.
20 Feb 2018	WM2A(a)	NTU & SS	In our investigation, the Contractor had implemented water quality mitigation measures such as providing temporary bund and tarpaulin sheet align the river course, there were no adverse water quality impact observed during the site inspection. Since there were no construction activities on 16 to 20 February 2018 and no rainfall record during that period, wastewater and muddy runoff was generated from the construction site was not anticipated. It is considered that the exceedances were not related the works under the Contract
1 and 3 March 2018	WM3x	NTU & SS	Upon detection of the exceedances, inspection was carried out at the channel adjacent to related site areas of Contract 2 and Contract 6, no deteriorated water quality was observed from both Sites. Moreover, weekly site inspection revealed that both Contractors had properly implemented water quality mitigation measures and no adverse water quality impact was recorded. It is considered that the exceedances were related to other source of turbid water, possibly from storm water of Sha Tau Kok Road or adjacent villages and not caused by the works under the Project.
16 and 17 April 2018	WM4	NTU & SS	On 16 April 2018, the Contractor reported that unknown source of muddy water attributed to site area and the muddy water was finally entered Ma Wat River. On 17 April 2018, inflow of turbid water to Ma Wat River was observed and the source of unknown turbid water was out of the site boundary. In our investigation, no adverse water quality impact was observed during the site inspection for both sites of Contracts 2 and 3. It was considered that the exceedances on 16 and 17 April 2018 were related to unknown source of muddy water outside the site boundary and unlikely caused by the works under the project.

## **7 ECOLOGY MONITORING**

### **7.1 GENERAL**

- 7.1.1 Ecology monitoring for woodland compensation shall be conducted at bi-monthly interval for the first year and the monitoring frequency would be reduced to quarterly from the second year.
- 7.1.2 Ecological monitoring for woodland compensation for period of December 2017 to February 2018 was carried out on 8 and 22 January 2018 by transects inspection and quadrat monitoring. The Quarterly Ecological Monitoring Report (Dec 2017 - Feb 2018) was submitted to EPD in March 2018 in standalone copy as supplementary of the EM&A Report.
- 7.1.3 Moreover, ecological monitoring for woodland compensation for period of March to May 2018 was carried out on 19 and 20 March 2018 by transects inspection and quadrat monitoring. The Quarterly Ecological Monitoring Report (March to May 2018) was submitted to EPD in June 2018 in standalone copy as supplementary of the EM&A Report.

## 8 WASTE MANAGEMENT

### 8.1 GENERAL WASTE MANAGEMENT

8.1.1 Waste management was carried out by an on-site Environmental Officer or an Environmental Supervisor from time to time.

### 8.2 RECORDS OF WASTE QUANTITIES

8.2.1 All types of waste arising from the construction work are classified into the following:

- Construction & Demolition (C&D) Material;
- Chemical Waste;
- General Refuse
- Excavated Soil.

8.2.2 Whenever possible, materials were reused on-site as far as practicable. The quantities of waste for disposal in the Reporting Period are summarized in *Tables 8-1* and *8-2* and the Waste Flow Table is presented in *Appendix H*.

**Table 8-1 Summary of Quantities of Inert C&D Materials**

Type of Waste	Contract No	Quantity			Disposal Location	
		Feb 2018	Mar 2018	Apr 2018		Total
C&D Materials (Inert) (in '000m <sup>3</sup> )	2	33.2700	39.6460	55.5979	167.8309	-
	3	2.697	1.524	2.880		-
	4	0	0	0		-
	6	2.740	3.269	2.901		-
	7	0	0.005	1.1		-
	SS C505	7.243	11.241	3.717		-
Reused in this Project (Inert) (in '000m <sup>3</sup> )	2	0	0	0	5.835	-
	3	0.150	0.120	0.36		-
	4	0	0	0		-
	6	0.867	1.581	1.955		-
	7	0	0	0		-
	SS C505	0.320	0.225	0.257		-
Reused in other Projects (Inert) (in '000m <sup>3</sup> )	2	3.6700	3.346	3.368	12.152	Recycling facility as approved alternative site
	3	0	0	0		
	4	0	0	0		
	6	0.544	0.969	0.255		NENT
	7	0	0	0		
	SS C505	0	0	0		
Disposal as Public Fill (Inert) (in '000m <sup>3</sup> )	2	29.6	36.3	52.2299	145.8019	Tuen Mun 38 TKO 137
	3	2.292	1.263	1.734		
	4	0	0	0		
	6	1.329	0.719	0.691		
	7	0	0.005	1.1		
	SS C505	6.351	10.186	2.002		

Remark:

(#)The C&D materials were delivered to NENT for reuse by laying cover of the landfilling area.

Table 8-2 Summary of Quantities of C&D Wastes

Type of Waste	Contract No	Quantity			Total	Disposal Location
		Feb 2018	Mar 2018	Apr 2018		
Recycled Metal ('000kg) #	2	32	36	33.78	1266.49	By licensed collector
	3	0	0	0		
	4	0	0	0		
	6	0	0	0		
	7	9	6	6.6		
	SS C505	720.12	220.86	202.13		
Recycled Paper / Cardboard Packing ('000kg) #	2	0.25	0.305	0.324	3.401	By licensed collector
	3	0	0	0		
	4	0	0	0		
	6	0.402	0.38	0.36		
	7	0.18	0.15	0.22		
	SS C505	0	0.83	0		
Recycled Plastic ('000kg) #	2	2.4	2.7	2.5	7.608	By licensed collector
	3	0	0	0		
	4	0	0	0		
	6	0	0	0		
	7	0.001	0.001	0.001		
	SS C505	0	0.005	0		
Chemical Wastes ('000kg) *	2	1.95	9.856	0	11.806	By licensed collector
	3	0	0	0		
	4	0	0	0		
	6	0	0	0		
	7	0	0	0		
	SS C505	0	0	0		
General Refuses ('000m <sup>3</sup> )	2	0.285	0.629	0.5748	12.0518	NENT
	3	0.095	0.085	0.125		
	4	0	0	0		
	6	0.578	0.725	0.921		
	7	0.13	0.2	0.3		
	SS C505	2.223	2.711	2.47		

Remark:

(#) Unit of recycled metal, recycled paper/ cardboard packing and recycled plastic for Contractor 3 was in ('000m<sup>3</sup>).

(\*) Unit of chemical waste for Contractor 3 was in m<sup>3</sup>.

- 8.2.3 To control the site performance on waste management, the Contractor shall ensure that all solid and liquid waste management works are fully in compliance with the relevant license/permit requirements, such as the effluent discharge license and the chemical waste producer registration. The Contractor is also reminded to implement the recommended environmental mitigation measures according to the Environmental Monitoring and Audit Manual.

## 9 SITE INSPECTIONS

### 9.1 REQUIREMENTS

9.1.1 According to the approved EM&A Manual, the environmental site inspection shall be formulated by ET Leader. Weekly environmental site inspections should carry out to confirm the environmental performance.

#### Contract 2

9.1.2 During the Reporting Period, **13** events of the joint site inspections were undertaken at Contract 2 to evaluate the site environmental performance. The summaries of the findings during site inspection are presented in **Table 9-1** and the details of site inspection can be found in relevant EM&A monthly report.

**Table 9-1 Summary of Reminders/Observations of Site Inspection – Contract 2**

Reporting Period	Date of site inspection	Nos. of findings / reminders	Follow-Up Status
February 2018	2,9,15 and 23 February 2018	7	Completed
March 2018	1,9,16,23 and 28 March 2018	10	Completed
April 2018	6,13,20 and 27 April 2018	2	Completed

9.1.3 In the Reporting Period, no non-compliance was recorded; however, **19** observations/ reminders were recorded during the site inspections. Minor deficiencies found in the weekly site inspection were in general rectified within the specified deadlines. The environmental performance of the Project was therefore considered satisfactory.

#### Contract 3

9.1.4 During the Reporting Period, **13** events of the joint site inspections were undertaken at Contract 3 to evaluate the site environmental performance. The summaries of the findings during site inspection are presented in **Table 9-2** and the details of site inspection can be found in relevant EM&A monthly report.

**Table 9-2 Summary of Reminders/Observations of Site Inspection – Contract 3**

Reporting Period	Date of site inspection	Nos. of findings / reminders	Follow-Up Status
February 2018	1, 8, 14 and 22 February 2018	3	Completed
March 2018	1, 8, 15, 21 and 29 March 2018	5	Completed
April 2018	4,12,18 and 26 April 2018	2	Completed

9.1.5 In the Reporting Period, no non-compliance was recorded; however, **10** observations/ reminders were recorded during the site inspections. Minor deficiencies found in the weekly site inspection were in general rectified within the specified deadlines. The environmental performance of the Project was therefore considered satisfactory.

#### Contract 4

9.1.6 During the Reporting Period, **13** events of the joint site inspections were undertaken at Contract 4 to evaluate the site environmental performance. The summaries of the findings during site inspection are presented in **Table 9-3** and the details of site inspection can be found in relevant EM&A monthly report.

**Table 9-3 Summary of Reminders/Observations of Site Inspection – Contract 4**

Reporting Period	Date of site inspection	Nos. of findings / reminders	Follow-Up Status
------------------	-------------------------	------------------------------	------------------

February 2018	2, 9, 12 and 22 February 2018	0	Completed
March 2018	2, 9, 16, 19 and 28 March 2018	0	Completed
April 2018	6, 13, 16 and 27 April 2018	0	Completed

9.1.7 In the Reporting Period, no non-compliance was recorded; however, no observations/ reminders was recorded during the site inspections. The environmental performance of the Project was therefore considered satisfactory.

**Contract 6**

9.1.8 During the Reporting Period, **13** events of the joint site inspections were undertaken at Contract 6 to evaluate the site environmental performance. The summaries of the findings during site inspection are presented in **Table 9-4** and the details of site inspection can be found in relevant EM&A monthly report.

**Table 9-4 Summary of Reminders/Observations of Site Inspection – Contract 6**

Reporting Period	Date of site inspection	Nos. of findings / reminders	Follow-Up Status
February 2018	1, 8, 14 and 23 February 2018	4	Completed
March 2018	2, 8, 15, 22 and 29 March 2018	5	Completed
April 2018	4, 12, 19 and 26 April 2018	2	Completed

9.1.9 In the Reporting Period, no non-compliance was recorded; however, **11** observations/ reminders were recorded during the site inspections. Minor deficiencies found in the weekly site inspection were in general rectified within the specified deadlines. The environmental performance of the Project was therefore considered satisfactory.

**Contract SS C505**

9.1.10 During the Reporting Period, **12** events of the joint site inspections were undertaken at Contract SS C505 to evaluate the site environmental performance. The summaries of the findings during site inspection are presented in **Table 9-5** and the details of site inspection can be found in relevant EM&A monthly report.

**Table 9-5 Summary of Reminders/Observations of Site Inspection – Contract SS C505**

Reporting Period	Date of site inspection	Nos. of findings / reminders	Follow-Up Status
February 2018	7, 14, 21 and 28 February 2018	7	Completed
March 2018	7, 14, 21 and 28 March 2018	3	Completed
April 2018	4, 11, 18 and 25 April 2018	4	Completed

9.1.11 In the Reporting Period, no non-compliance was recorded; however, **14** observations/ reminders were recorded during the site inspections. Minor deficiencies found in the weekly site inspection were in general rectified within the specified deadlines. The environmental performance of the Project was therefore considered satisfactory.

**Contract 7**

9.1.12 During the Reporting Period, **13** events of the joint site inspections were undertaken at Contract SS C505 to evaluate the site environmental performance. The summaries of the findings during site inspection are presented in **Table 9-6** and the details of site inspection can be found in relevant EM&A monthly report.

**Table 9-6 Summary of Reminders/Observations of Site Inspection – Contract 7**



Reporting Period	Date of site inspection	Nos. of findings / reminders	Follow-Up Status
February 2018	2, 9, 13 and 22 February 2018	6	Completed
March 2018	2, 9, 16, 22 and 28 March 2018	8	Completed
April 2018	6, 13, 17 and 27 April 2018	4	Completed

9.1.13 In the Reporting Period, no non-compliance was recorded; however, **18** observations/ reminder were recorded during the site inspections. Minor deficiencies found in the weekly site inspection were in general rectified within the specified deadlines. The environmental performance of the Project was therefore considered satisfactory.

**Other Contracts**

9.1.14 Since the construction work of Contract 5 has substantially completed, no site inspection was performed.

## 10 NON-COMPLIANCE, COMPLAINTS, NOTIFICATIONS OF SUMMONS AND PROSECUTIONS

### 10.1 STATUS OF NON-COMPLIANCE ENVIRONMENTAL COMPLAINT, SUMMONS AND PROSECUTION

10.1.1 In the Reporting Period, no summons and prosecution under the EM&A Programme was lodged for all Contracts. However, four (4) documented environmental complaints were received by under the EM&A Programme and the details are summary below. The status of the investigation report and finding and listed below.

Date of complaint	Complaint Detail	Investigation Status
28 February 2018	A public complaint was received from Project Hotline regarding the cleanliness of Sha Tau Kok (STK) Road – Ma Mei Ha Section (Dust and Water Quality)	Investigation was carried out for related Contract 2 and Contract 6 accordingly. The IR revealed that the Contractors have been well maintained the wheel washing facilities and no dust and soil carrying by site vehicles to STK road were observed. The complaint was suspected to be caused by frequent use of dump truck transporting loose material to NENT and the majority of dump truck was not belong to LT/HYW project.
4 March 2018	A public complaint was received via 1823 regarding the cleanliness of Lin Ma Hang Road. (Dust and Water Quality)	Investigation was carried out for related Contract 6, Contract 7 and Contract SS C505 accordingly. The IR revealed that the conditions of all site exits under the project were well maintained without mud and debris and no excessive water spraying and slurry was found on LMH road. However, a deficiency at Gate 1 under Contract 6 was observed and rectified immediately without affecting the public. Since there were many other heavy vehicles apart from the project using LMH Road and certain number of unknown exit sites without proper management along LMH Road, it is considered that the complaint was not related to the works under the Project
13 April 2018	EPD had received a complaint regarding foams in water discharged from the North Portal Site of Contract 2.	As advised the Contractor, the incident was caused by the damage on the transfer pipe during the filling of Polyfoamer from another intermediate bulk container (IBC) tank, resulting in spattering out the Polyfoamer. The operator immediately turned off the chemical transfer pump to minimize the spillage, however, some Polyfoamer had already entered into the TBM dewatering system and eventually reached the wastewater treatment facilities. To avoid reoccurrence of the incident, DHK has set up precautionary measures.  In our investigation, it is considered that the incident and complaint was an isolated case in which remedial action was taken immediately. Furthermore, DHK advised that TBM breakthrough was finished on 27 April 2018 and no more Polyfoamer and de-foaming agent would be used for the remaining period of the contract work.
29 April 2018	A public complaint was received from ASD regarding the muddy water flowing from the construction site of Contact SS 505.	Inspection was conducted by ET for the complaint investigation. It was observed that mitigation measures were implemented to prevent outflow of muddy water to other Contract and public area. Moreover, the boundary of BCP is surrounded by chain link fencing with concrete foot to prevent site runoff overflowing from the site. It is considered that the complaint was not related to the works under Contract SS C505.

10.1.2 The statistical summary table of environmental complaint, summons and prosecution are presented in Tables 10-1, 10-2 and 10-3.

**Table 10-1 Statistical Summary of Environmental Complaints**

Contract No	Reporting Period	Environmental Complaint Statistics			
		Frequency	Cumulative since commencement of project	Complaint Nature	Project related complaint
2	Feb 2018	0	35	<ul style="list-style-type: none"> <li>• (19) Water Quality</li> <li>• (8) Dust</li> <li>• (5) Noise</li> <li>• (1) dust &amp; noise</li> <li>• (1) waste management</li> <li>• (1) Water quality and dust</li> </ul>	(6) water quality (2) dust (1) noise
	Mar 2018	1			
	Apr 2018	1			
3	Feb 2018	0	6	<ul style="list-style-type: none"> <li>• (2) Dust</li> <li>• (3) Water quality</li> <li>• (1) Noise</li> </ul>	0
	Mar 2018	0			
	Apr 2018	0			
4	Feb 2018	0	0	NA	NA
	Mar 2018	0			
	Apr 2018	0			
6	Feb 2018	0	38	<ul style="list-style-type: none"> <li>• (23) Water Quality</li> <li>• (8) Dust</li> <li>• (3) Noise</li> <li>• (1) Nuisance</li> <li>• (1) Noise and dust</li> <li>• (2) Water quality and dust t</li> </ul>	(7) water quality (3) dust (1) Nuisance (1) Water quality and dust
	Mar 2018	2			
	Apr 2018	0			
7	Feb 2018	0	3	<ul style="list-style-type: none"> <li>• (1) Noise</li> <li>• (2) Water quality and dust</li> </ul>	(1) Water quality and dust
	Mar 2018	1			
	Apr 2018	0			
SS C505	Feb 2018	0	5	<ul style="list-style-type: none"> <li>• (1) Noise</li> <li>• (1) dust</li> <li>• (2) Water quality and dust</li> <li>• (1) Water quality</li> </ul>	(1) Water quality and dust
	Mar 2018	1			
	Apr 2018	1			

**Table 10-2 Statistical Summary of Environmental Summons**

Contract No	Reporting Period	Environmental Summons Statistics		
		Frequency	Cumulative since commencement of project	Complaint Nature
2	Feb 2018	0	1	contravening the Water Pollution Control (General) Regulations
	Mar 2018	0		
	Apr 2018	0		
3	Feb 2018	0	0	NA
	Mar 2018	0		
	Apr 2018	0		
4	Feb 2018	0	0	NA
	Mar 2018	0		
	Apr 2018	0		
6	Feb 2018	0	0	NA
	Mar 2018	0		
	Apr 2018	0		
7	Feb 2018	0	0	NA

Contract No	Reporting Period	Environmental Summons Statistics		
		Frequency	Cumulative since commencement of project	Complaint Nature
SS C505	Mar 2018	0	0	NA
	Apr 2018	0		
	Feb 2018	0		
SS C505	Mar 2018	0	0	NA
	Apr 2018	0		
	Feb 2018	0		

**Table 10-3 Statistical Summary of Environmental Prosecution**

Contract No	Reporting Period	Environmental Prosecution Statistics		
		Frequency	Cumulative since commencement of project	Complaint Nature
2	Feb 2018	0	1	contravening the Water Pollution Control (General) Regulations
	Mar 2018	0		
	Apr 2018	0		
3	Feb 2018	0	0	NA
	Mar 2018	0		
	Apr 2018	0		
4	Feb 2018	0	0	NA
	Mar 2018	0		
	Apr 2018	0		
6	Feb 2018	0	0	NA
	Mar 2018	0		
	Apr 2018	0		
7	Feb 2018	0	0	NA
	Mar 2018	0		
	Apr 2018	0		
SS C505	Feb 2018	0	0	NA
	Mar 2018	0		
	Apr 2018	0		

10.1.3 Since the construction works at the Contract 5 was substantially completed, no environmental complaint, summons and prosecution under the EM&A Programme are registered.

## 11 IMPLEMENTATION STATUS OF MITIGATION MEASURES

### 11.1 GENERAL REQUIREMENTS

11.1.1 The environmental mitigation measures that recommended in the Implementation Schedule for Environmental Mitigation Measures (ISEMM) in the approved EM&A Manual covered the issues of dust, noise, water and waste and they are summarized presented in *Appendix I*.

11.1.2 All contracts under the Project shall be implementing the required environmental mitigation measures according to the approved EM&A Manual as subject to the site condition. Environmental mitigation measures generally implemented by Contracts 2, 3, 5, 6 and SS C505 in this Reporting Period are summarized in *Table 11-1*.

**Table 11-1 Environmental Mitigation Measures**

Issues	Environmental Mitigation Measures
Water Quality	<ul style="list-style-type: none"> <li>Wastewater to be treated by the filtration systems i.e. sedimentation tank or AquaSed before to discharge.</li> </ul>
Air Quality	<ul style="list-style-type: none"> <li>Maintain damp / wet surface on access road</li> <li>Low vehicular speed within the works areas.</li> <li>All vehicles must use wheel washing facility before off site</li> <li>Sprayed water during breaking works</li> <li>A cleaning truck was regularly performed on the public road to prevent fugitive dust emission</li> </ul>
Noise	<ul style="list-style-type: none"> <li>Restrain operation time of plants from 07:00 to 19:00 on any working day except for Public Holiday and Sunday.</li> <li>Keep good maintenance of plants</li> <li>Place noisy plants away from residence or school</li> <li>Provide noise barriers or hoarding to enclose the noisy plants or works</li> <li>Shut down the plants when not in used.</li> </ul>
Waste and Chemical Management	<ul style="list-style-type: none"> <li>On-site sorting prior to disposal</li> <li>Follow requirements and procedures of the “Trip-ticket System”</li> <li>Predict required quantity of concrete accurately</li> <li>Collect the unused fresh concrete at designated locations in the sites for subsequent disposal</li> </ul>
General	<ul style="list-style-type: none"> <li>The site was generally kept tidy and clean.</li> </ul>

## 12 CONCLUSIONS AND RECOMMENDATIONS

### 12.1 CONCLUSIONS

- 12.1.1 This is the 19<sup>th</sup> Quarterly EM&A Summary Report presenting the monitoring results and inspection findings for the Reporting Period from **1 February to 30 April 2018**.
- 12.1.2 For air quality monitoring, no 1-hour TSP monitoring results triggered the Action or Limit Levels. For 24-hour TSP, there was 1 Limit Level exceedance recorded and Notification of Exceedances (NOEs) was issued to relevant parties upon confirmation of the result. Investigation for the cause for the exceedance was completed by ET which concluded that the exceedance was related to the external source of dust emission and not caused by the works under the Project.
- 12.1.3 In the Reporting Period, no construction noise exceedances were recorded and no complaints (which triggered the Action Level exceedance) were received.
- 12.1.4 For water quality monitoring, a total of 11 Limit Level, namely 6 LL exceedance of turbidity and 5 AL/LL exceedances of Suspended Solids were recorded for the Project. Investigation reports revealed that the Contractor had properly implemented water quality mitigation measures such as well-maintained the wastewater treatment facility and covered the expose area with impervious sheet. It was concluded that all the exceedances were not related to the works under the Project
- 12.1.5 In this Reporting Period, Quarterly Ecological Monitoring Report for woodland compensation (Dec 2017 to Feb 2018) was submitted to EPD in March 2018. In addition, ecological monitoring for woodland compensation for period of March to May 2018 was carried out on 19 and 20 March 2018 and the corresponding Quarterly Ecological Monitoring Report was submitted to EPD in June 2018.
- 12.1.6 In this Reporting Period, four (4) documented environmental complaint was received regarding the air quality and noise issues under the EM&A Programme. The Investigation Reports for the complaints were completed by ET without further comments from IEC.
- 12.1.7 No environmental summons or successful prosecutions were recorded in the Reporting Period.
- 12.1.8 During the Reporting Period, weekly joint site inspection by the RE, IEC, ET with the relevant Main-contractor were carried out for Contracts 2, 3, 4, 6 and 7 in accordance with the EM&A Manual stipulation. For Contract SS C505, weekly joint site inspection was carried out by the RE, IEC, ET and main-contractor whereas IEC performed monthly site inspection. No non-compliance observed during the site inspection.

### 12.2 RECOMMENDATIONS

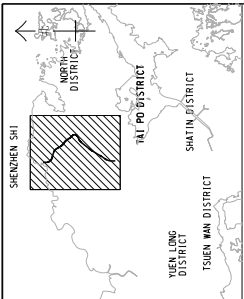
- 12.2.1 During rainy season, preventive measures for muddy water or other water pollutants from site surface flow to local stream such as Kong Yiu Channel, Ma Wat Channel, Ping Yuen River, Kwan Tei River or public area should be properly maintained. The Contractors should paid special attention on water quality mitigation measures and fully implement according ISEMM of the EM&A Manual, in particular for working areas near Ma Wat Channel and Ping Yuen River.
- 12.2.2 In addition, all effluent discharge shall be ensure to fulfill Technical Memorandum of Effluent Discharged into Drainage and Sewerage Systems, inland and Coastal Waters criteria or discharge permits stipulation.
- 12.2.3 Construction noise would be a key environmental issue during construction work of the Project. Noise mitigation measures such as using quiet plants should be implemented in accordance with the EM&A requirement.
- 12.2.4 Since most of construction sites under the Project are located adjacent to villages, the Contractors should fully implement air quality mitigation measures to reduce construction dust emission.

12.2.5 Furthermore, daily cleaning and weekly tidiness shall be properly performed and maintained. In addition, mosquito control should be kept to prevent mosquito breeding on site.

## **Appendix A**

### **Layout plan of the Project**





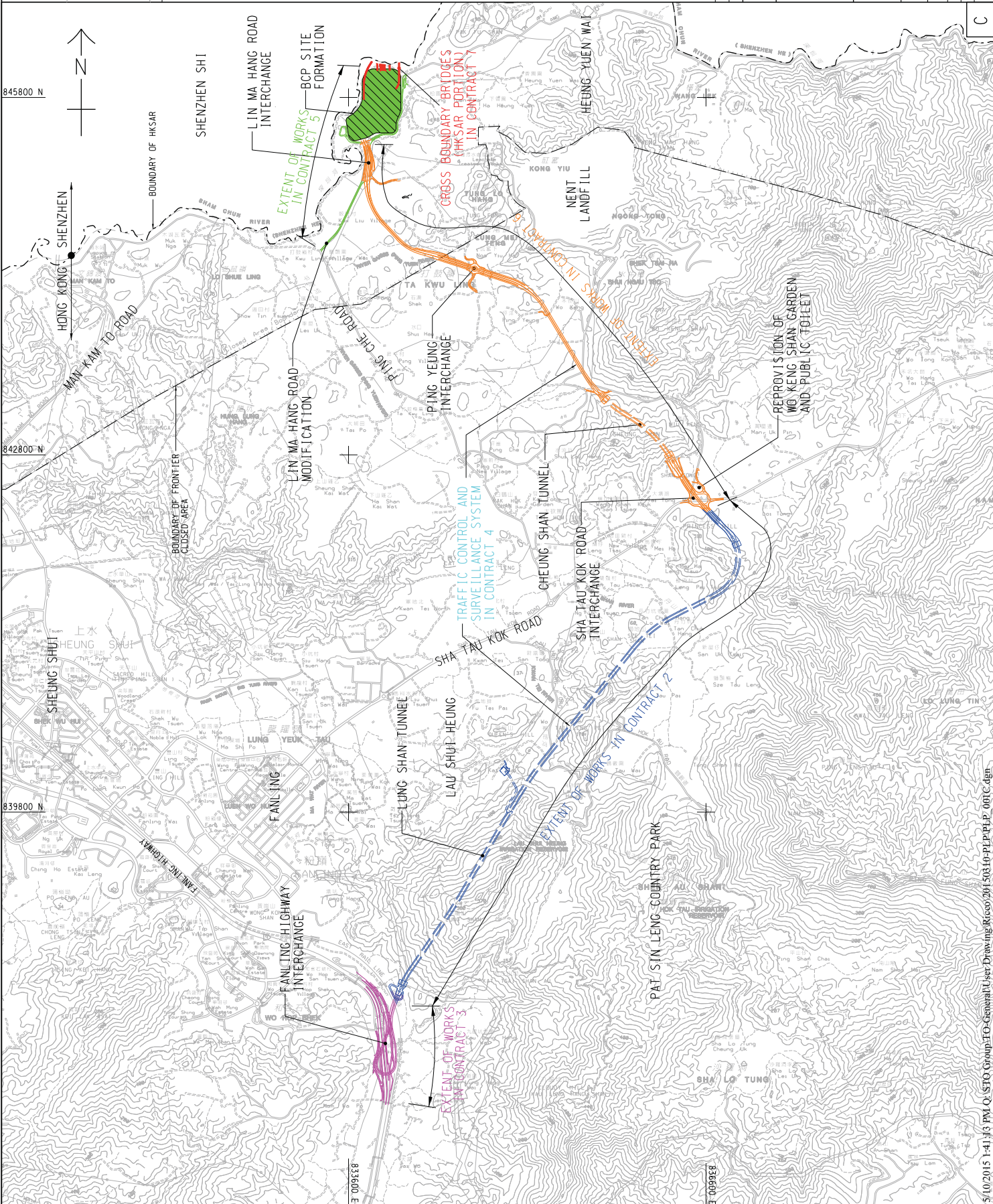
LOCATION PLAN  
SCALE 1 : 3000

LEGEND:  
--- UNDERGROUND WORKS

DESIGN NO. 圖紙編號	60212563/PLP/001
DESIGNED BY 設計人	ZJ
CHECKED BY 校核人	AL
DATE 日期	15/03/2015
SCALE 比例尺	1 : 3000
PROJECT NO. 項目編號	MEFES
PROJECT NAME 項目名稱	PROJECT LAYOUT PLAN

土木工程師事務所  
**CEDD**  
 Civil Engineering and  
 Development Department  
 LIAISON/RELATIONSHIP UNIT  
 (SITE FORMATION AND INFRASTRUCTURE)  
 DESIGN AND CONSTRUCTION

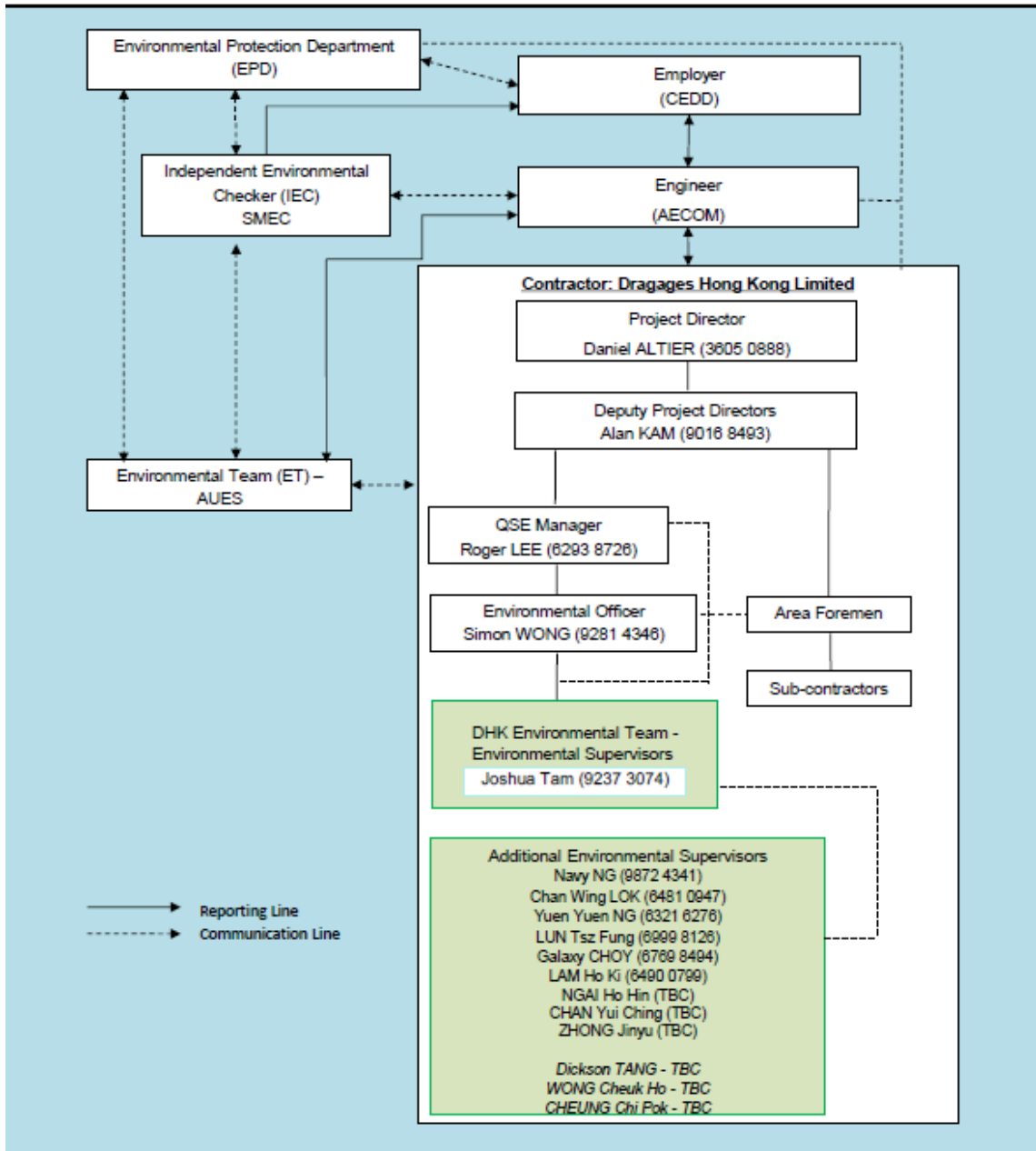
**AECOM**



## **Appendix B**

### **Environmental Management Organization Chart**

**Environmental Management Organization for Contract 2 - (CV/2012/08)**



**Environmental Management Organization for Contract 2 - (CV/2012/08)**

**Contact Details of Key Personnel for Contract 2 - CV/2012/08**

<b>Organization</b>	<b>Project Role</b>	<b>Name of Key Staff</b>	<b>Tel No</b>	<b>Fax No.</b>
AECOM	Engineer's Representative	Edwin Ching	2171 3300	2171 3498
SMEC	Independent Environmental Checker	Antony Wong	3995 8120	3995 8101
DHK	Project Director	Daniel Altier	3605 0888	2171 3299
DHK	Deputy Project Manager	Alan Kam	9016 8493	2171 3299
DHK	QSE Manager	Roger Lee	6293 8726	2171 3299
DHK	Environmental Officer	Simon Wong	2171 3017	2171 3299
DHK	Environmental Supervisor	Joshua Tam	9237 3074	2171 3299
AUES	Environmental Team Leader	T. W. Tam	2959 6059	2959 6079
AUES	Environmental Consultant	Nicola Hon	2959 6059	2959 6079
AUES	Environmental Consultant	Ben Tam	2959 6059	2959 6079

**Legend:**

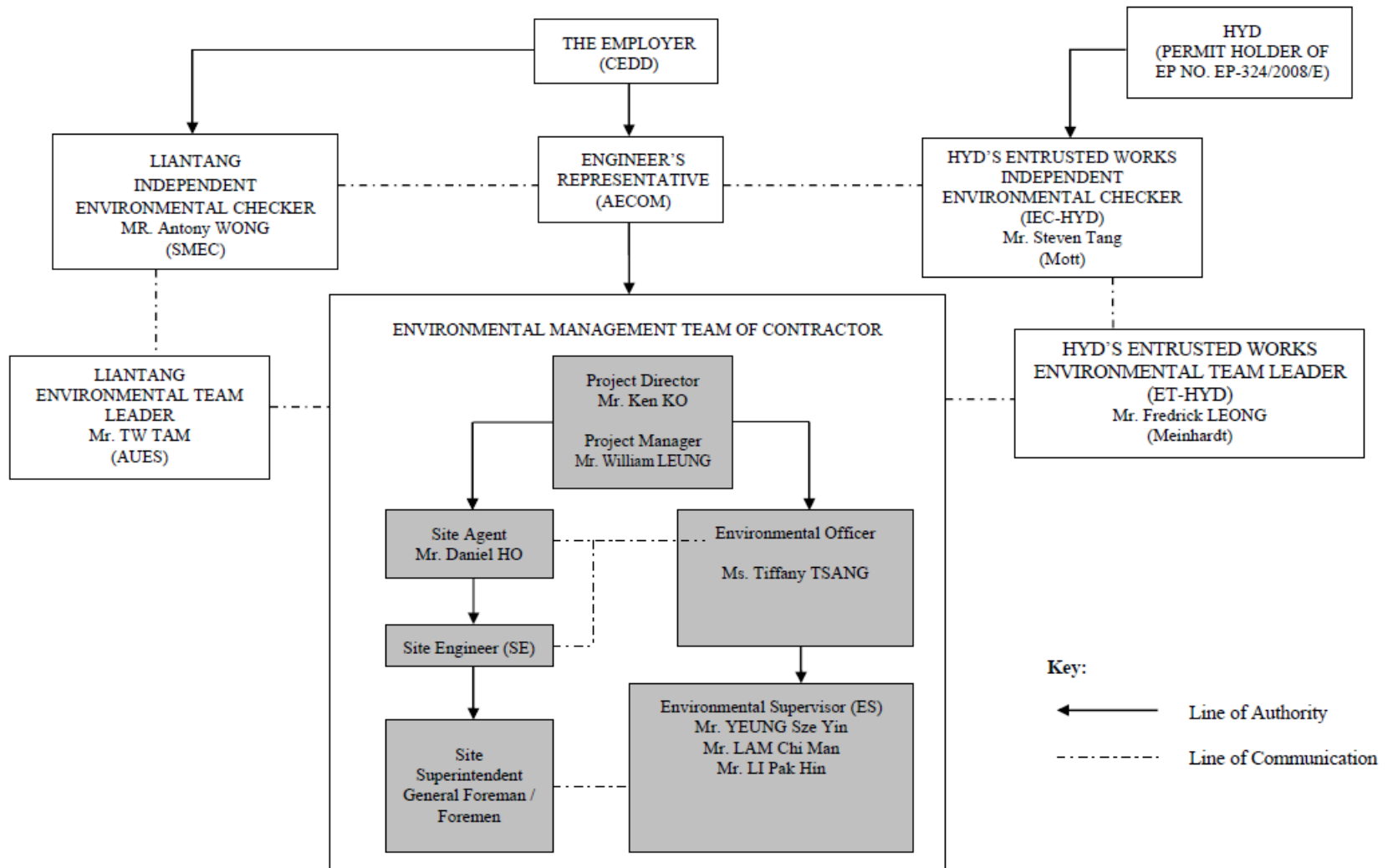
*CEDD (Employer) – Civil Engineering and Development Department*

*AECOM (Engineer) – AECOM Asia Co. Ltd.*

*DHK (Main Contractor) – Dragages Hong Kong Ltd.*

*SMEC (IEC) – SMEC Asia Limited*

*AUES (ET) – Action-United Environmental Services & Consulting*



**Environmental Management Organization for Contract 3 - (CV/2012/09)**

**Contact Details of Key Personnel for Contract 3 - CV/2012/09**

<b>Organization</b>	<b>Project Role</b>	<b>Name of Key Staff</b>	<b>Tel No</b>	<b>Fax No.</b>
AECOM	Engineer's Representative	Alan Lee	2171 3300	2171 3498
SMEC	Independent Environmental Checker	Antony Wong	3995 8120	3995 8101
Chun Wo	Project Director	Ken Ko	3758 8735	2638 7077
Chun Wo	Project Manager	William Leung	2638 6136	2638 7077
Chun Wo	Site Agent	Daniel Ho	2638 6144	2638 7077
Chun Wo	Environmental Officer	Tiffany Tsang	2638 6115	2638 7077
Chun Wo	Environmental supervisor	Li Pak Hin	2638 6125	2638 7077
AUES	Environmental Team Leader	T. W. Tam	2959 6059	2959 6079
AUES	Environmental Consultant	Nicola Hon	2959 6059	2959 6079
AUES	Environmental Consultant	Ben Tam	2959 6059	2959 6079

**Legend:**

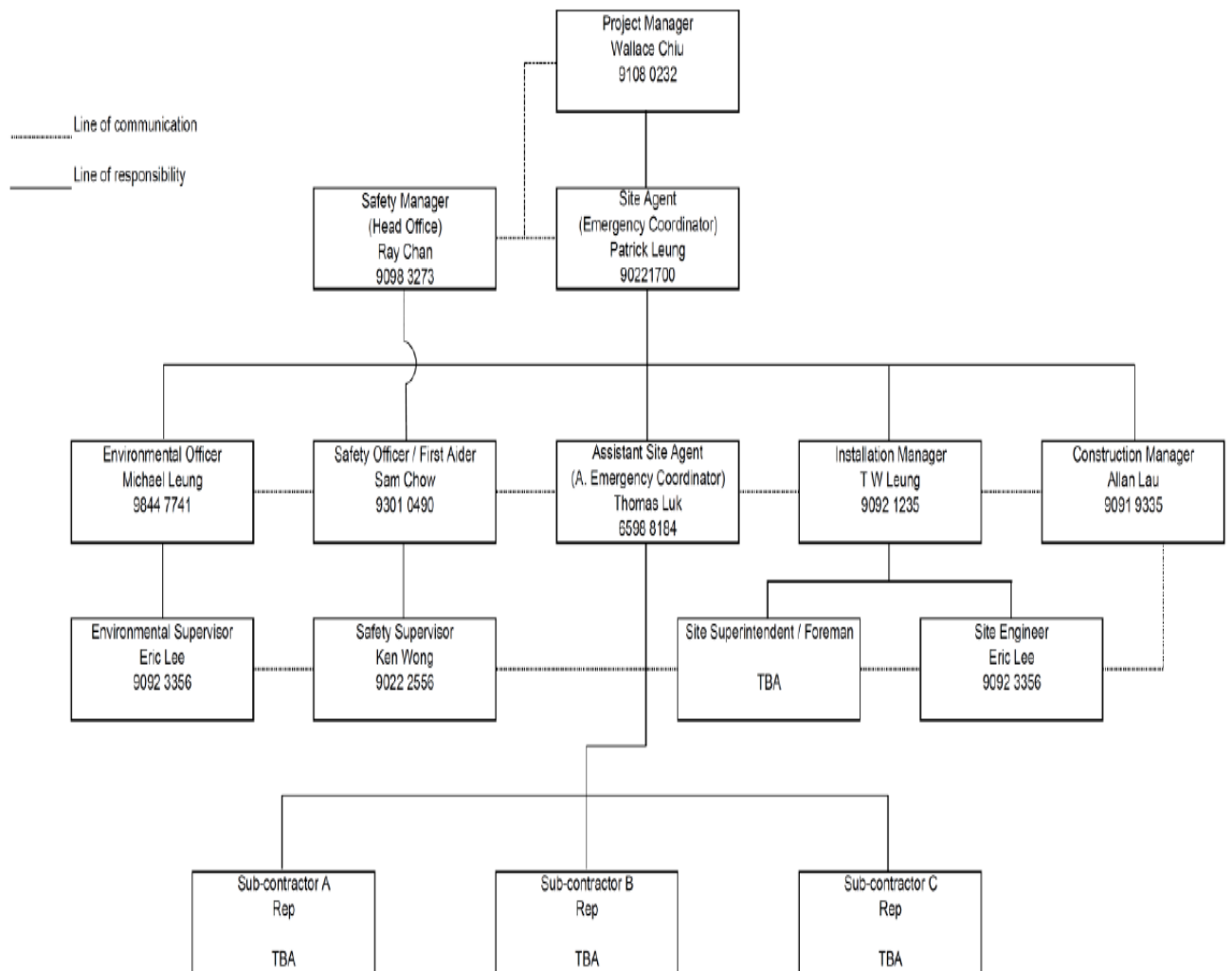
*CEDD (Employer) – Civil Engineering and Development Department*

*AECOM (Engineer) – AECOM Asia Co. Ltd.*

*Chun Wo (Main Contractor) – Chun Wo Construction Ltd.*

*SMEC (IEC) – SMEC Asia Limited*

*AUES (ET) – Action-United Environmental Services & Consulting*



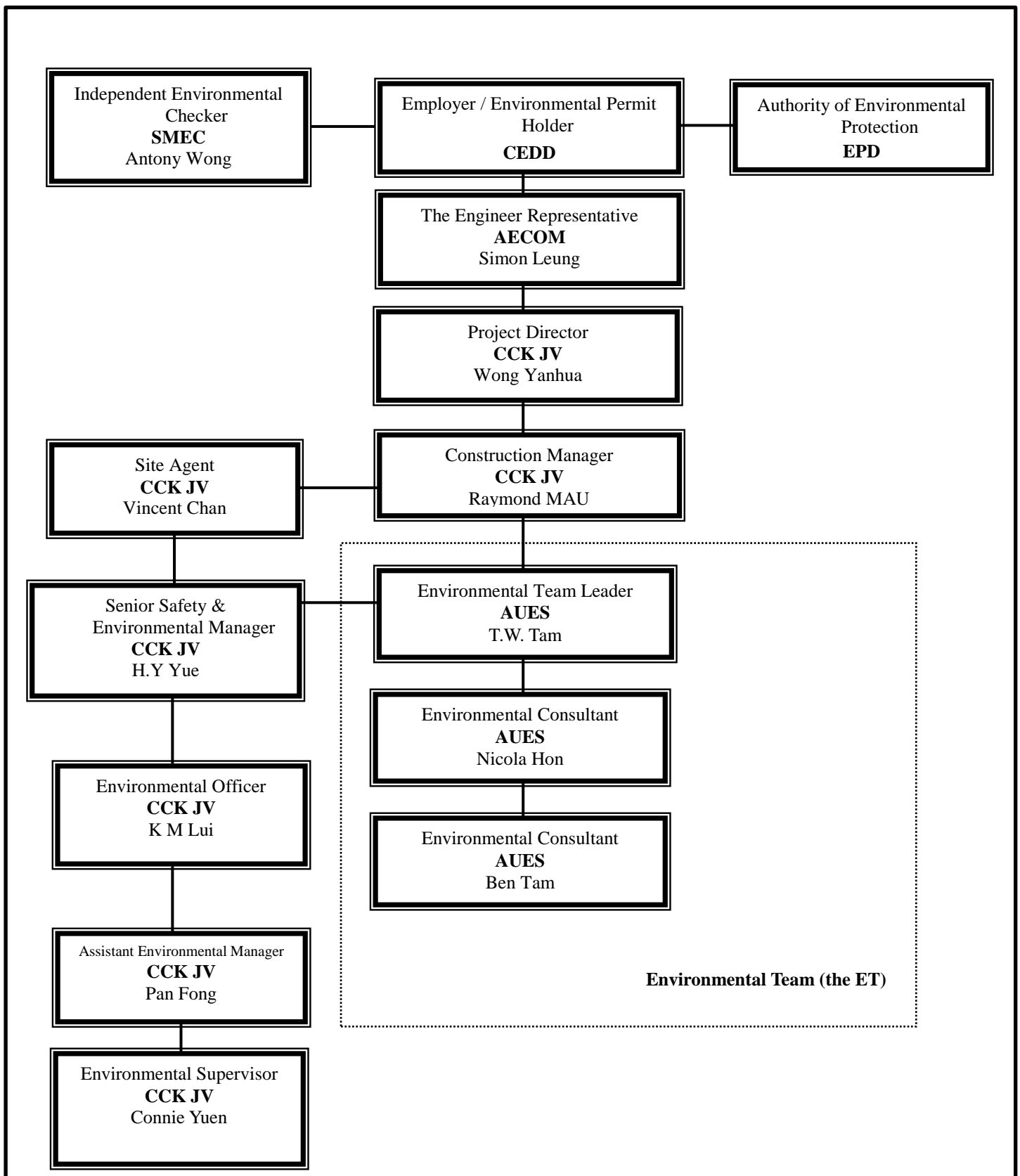
**Environmental Management Organization for Contract 4 - NE/2014/02**

**Environmental Management Organization for Contract 4 - NE/2014/02**

<b>Organization</b>	<b>Project Role</b>	<b>Name of Key Staff</b>	<b>Tel No</b>	<b>Fax No.</b>
AECOM	Engineer's Representative	Alan Lee	2171 3300	2171 3498
SMEC	Independent Environmental Checker	Antony Wong	3995 8120	3995 8101
Siemens	Project Manager	Wallace Chiu	9108 0232	--
Siemens	Site Agent	Patrick Leung	9022 1700	--
Siemens	Environmental Officer	Michael Leung	9844 7741	--
Siemens	Environmental Supervisors	Eric Lee	9092 3356	--
AUES	Environmental Team Leader	T. W. Tam	2959 6059	2959 6079
AUES	Environmental Consultant	Nicola Hon	2959 6059	2959 6079
AUES	Environmental Consultant	Ben Tam	2959 6059	2959 6079

**Legend:***CEDD (Employer) – Civil Engineering and Development Department**AECOM (Engineer) – AECOM Asia Co. Ltd.**Siemens (Main Contractor) – Siemens Ltd.**SMEC (IEC) – SMEC Asia Limited**AUES (ET) – Action-United Environmental Services & Consulting*





Environmental Management Organization – CV/2013/08

**Contact Details of Key Personnel for Contract 6 - CV/2013/08**

<b>Organization</b>	<b>Project Role</b>	<b>Name of Key Staff</b>	<b>Tel No.</b>	<b>Fax No.</b>
AECOM	Engineer's Representative	Simon Leung	2674 2273	2674 7732
SMEC	Independent Environmental Checker	Antony Wong	3995 8120	3995 8101
CCK JV	Project Director	Wang Yanhua	6190 4212	--
CCK JV	Construction Manager	Raymond Mau Sai-Wai	9011 5340	--
CCK JV	Site Agent	Vincent Chan	9655 9404	--
CCK JV	Senior Safety & Environmental Manager	H.Y. Yue	9185 8186	--
CCK JV	Environmental Officer	K M Lui	51138223	--
CCK JV	Assistant Environmental Officer	Pan Fong	9436 9432	--
CCK JV	Environmental Supervisor	Connie Yuen	6316 6931 6117 1344	--
AUES	Environmental Team Leader	TW Tam	2959 6059	2959 6079
AUES	Environmental Consultant	Ben Tam	2959 6059	2959 6079
AUES	Environmental Consultant	Nicola Hon	2959 6059	2959 6079

**Legend:**

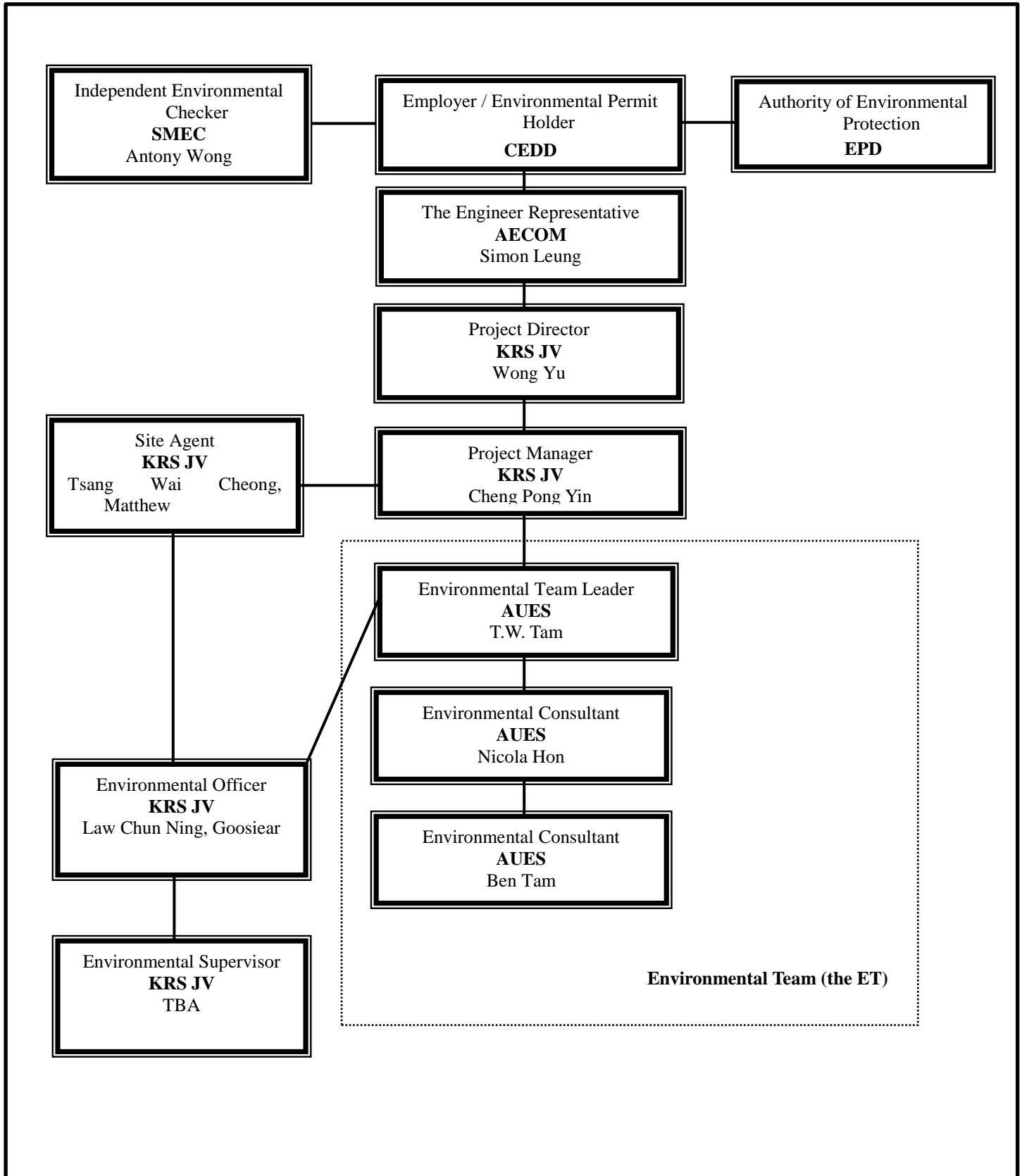
*CEDD (Employer) – Civil Engineering and Development Department*

*AECOM (Engineer) – AECOM Asia Co. Ltd.*

*CCK JV (Main Contractor) – CRBE-CEC-Kaden Joint Venture*

*SMEC (IEC) – SMEC Asia Limited*

*AUES (ET) – Action-United Environmental Services & Consulting*

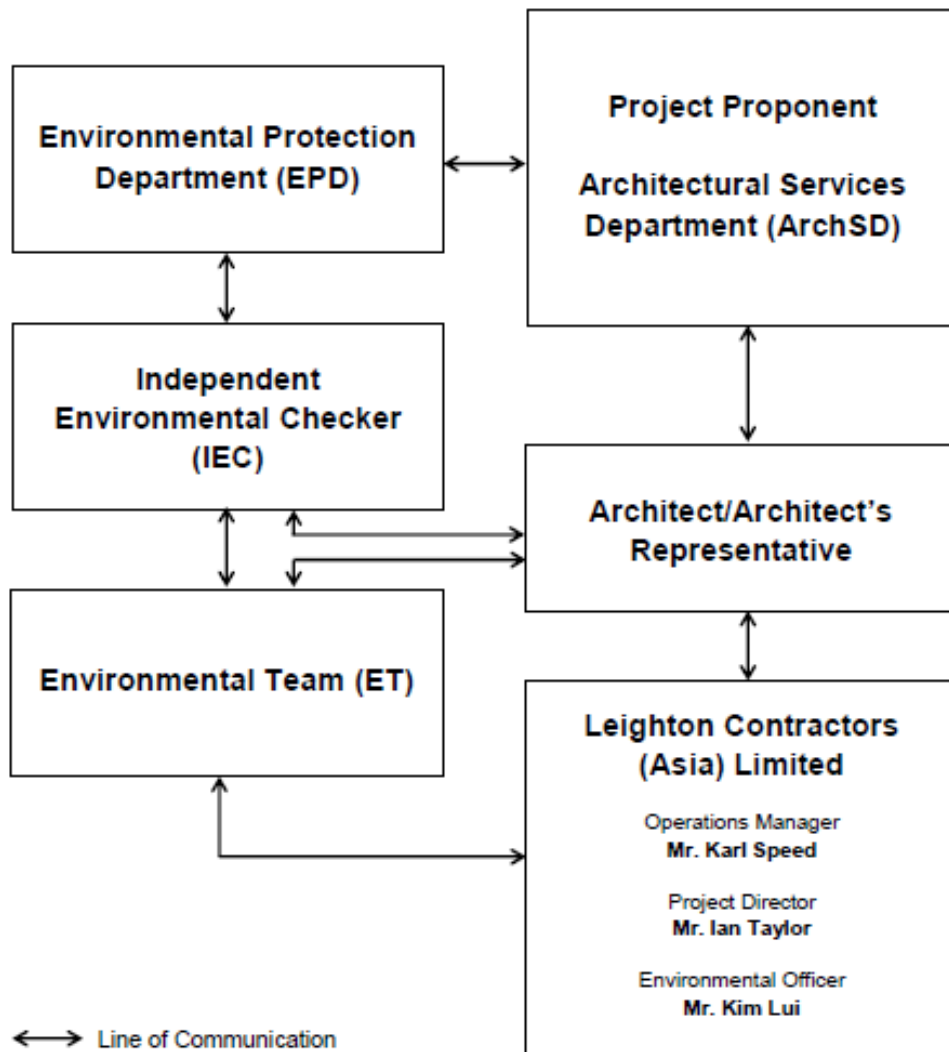


Environmental Management Organization –NE/2014/03

**Contact Details of Key Personnel for Contract 7 – NE/2014/03**

<b>Organization</b>	<b>Project Role</b>	<b>Name of Key Staff</b>	<b>Tel No.</b>	<b>Fax No.</b>
AECOM	Engineer's Representative	Simon Leung	2674 2273	2674 7732
SMEC	Independent Environmental Checker	Antony Wong	3995 8120	3995 8101
KRSJV	Project Director	Wong Yu	2682 6691	2682 2783
KRSJV	Project Manager	Cheng Pong Yin	9023 4821	2682 2783
KRSJV	Site Agent	Tsang Wai Cheong, Matthew	9705 7536	2682 2783
KRSJV	Environmental Officer	Law Chun Ning, Goosiear	9625 2381	2682 2783
KRSJV	Environmental Supervisor	TBA	6592 3084	2682 2783
AUES	Environmental Team Leader	TW Tam	2959 6059	2959 6079
AUES	Environmental Consultant	Ben Tam	2959 6059	2959 6079
AUES	Environmental Consultant	Nicola Hon	2959 6059	2959 6079

**Legend:***CEDD (Employer) – Civil Engineering and Development Department**AECOM (Engineer) – AECOM Asia Co. Ltd.**KRS JV (Main Contractor) –Kwan On-Richwell-SCG Joint Venture**SMEC (IEC) – SMEC Asia Limited**AUES (ET) – Action-United Environmental Services & Consulting*



*Environmental Management Organigram*

**Environmental Management Organization for Contract SS C505**

**Contact Details of Key Personnel for Contract SS C505**

<b>Organization</b>	<b>Project Role</b>	<b>Name of Key Staff</b>	<b>Tel No.</b>	<b>Fax No.</b>
ArchSD	Works agent for the Development Bureau (DEVB)	Mr. William Cheng	2867 3904	2804 6805
Ronald Lu & Partners	Architect/ Architect's Representative	Mr. Justin Cheung	3189 9272	2834 5442
SMEC	Independent Environmental Checker	Mr. Antony Wong	3995 8120	3995 8101
Leighton	Operation Manager	Mr. Antony Zervaas	2823 1433	2529 8784
Leighton	Project Director	Mr. Steven Wong	2858 1519	2858 1899
Leighton	Site Agent	Mr. Ray Ho	2858 1519	2858 1899
Leighton	Environmental Officer	Mr. Kim Lui	3973 1003	-
Leighton	Assistant Environmental Officer	Ms. Penny Yiu	3973 0818	-
AUES	Environmental Team Leader	Mr. T. W. Tam	2959 6059	2959 6079
AUES	Environmental Consultant	Ms. Nicola Hon	2959 6059	2959 6079
AUES	Environmental Consultant	Mr. Ben Tam	2959 6059	2959 6079

**Legend:**

*ArchSD (Project Proponent) – Architectural Services Department*

*Ronald Lu & Partners (Architect/ Architect's Representative) – Ronald Lu & Partners (Hong Kong) Ltd*

*Leighton (Main Contractor) – Leighton Contractors (Asia) Limited*

*SMEC (IEC) – SMEC Asia Limited*

*AUES (ET) – Action-United Environmental Services & Consulting*

## **Appendix C**

### **Designated Monitoring Locations as Recommended in the Approved EM&A Manual**

LEGEND:

- BOUNDARY OF HK SAR
- WORKS AREA (ABOVE GROUND)
- WORKS AREA (TUNNEL)
- X AIR MONITORING STATIONS

PI	REV TO	REASON	DATE	BY	CHKD	APP'D
		First Issue				

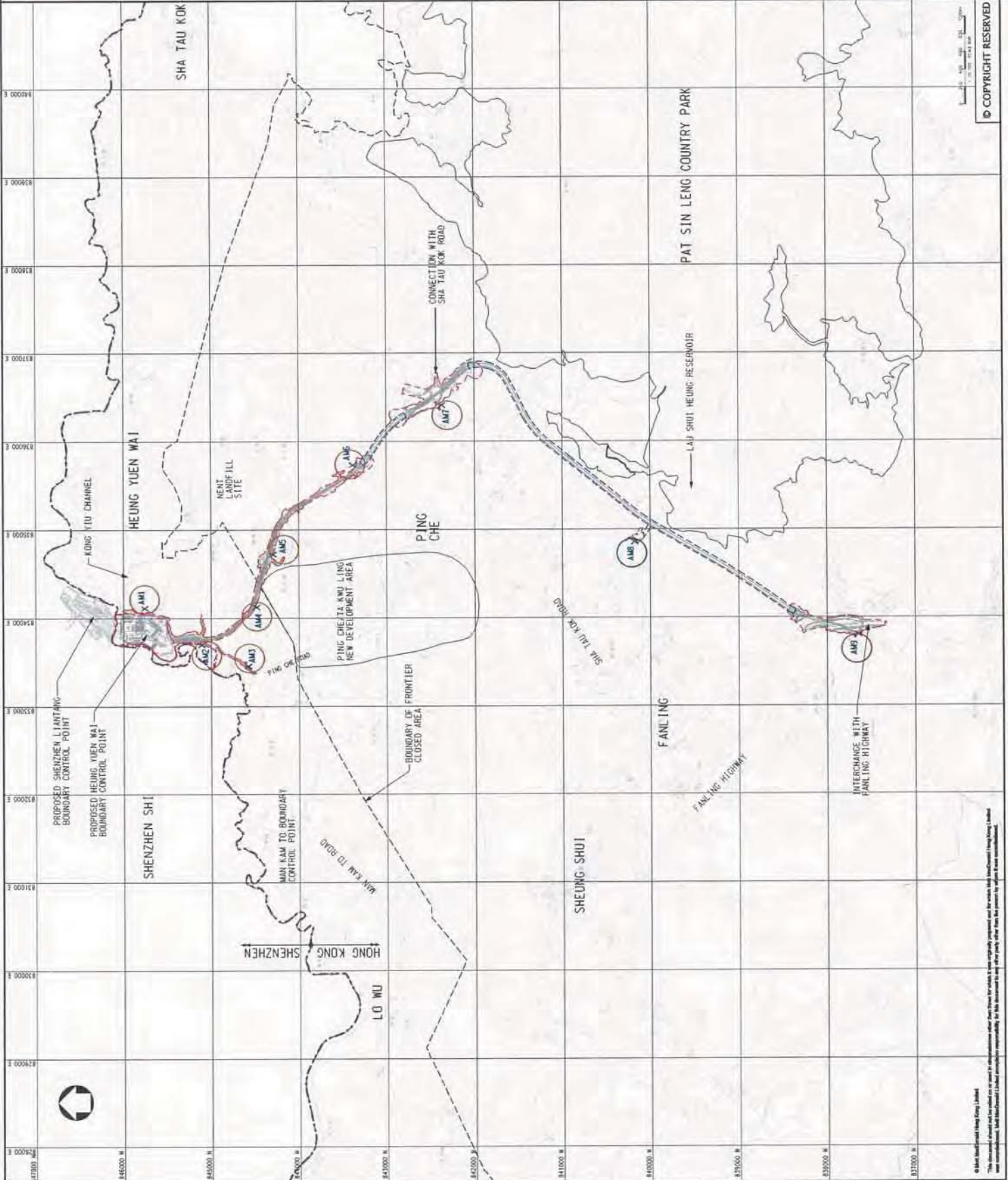


CIVIL ENGINEERING  
AND DEVELOPMENT  
DEPARTMENT

AGREEMENT NO. CE-45/2008(CE)  
LIANTANG/HEUNG YUEN WAI BOUNDARY  
CONTROL POINT AND ASSOCIATED WORKS

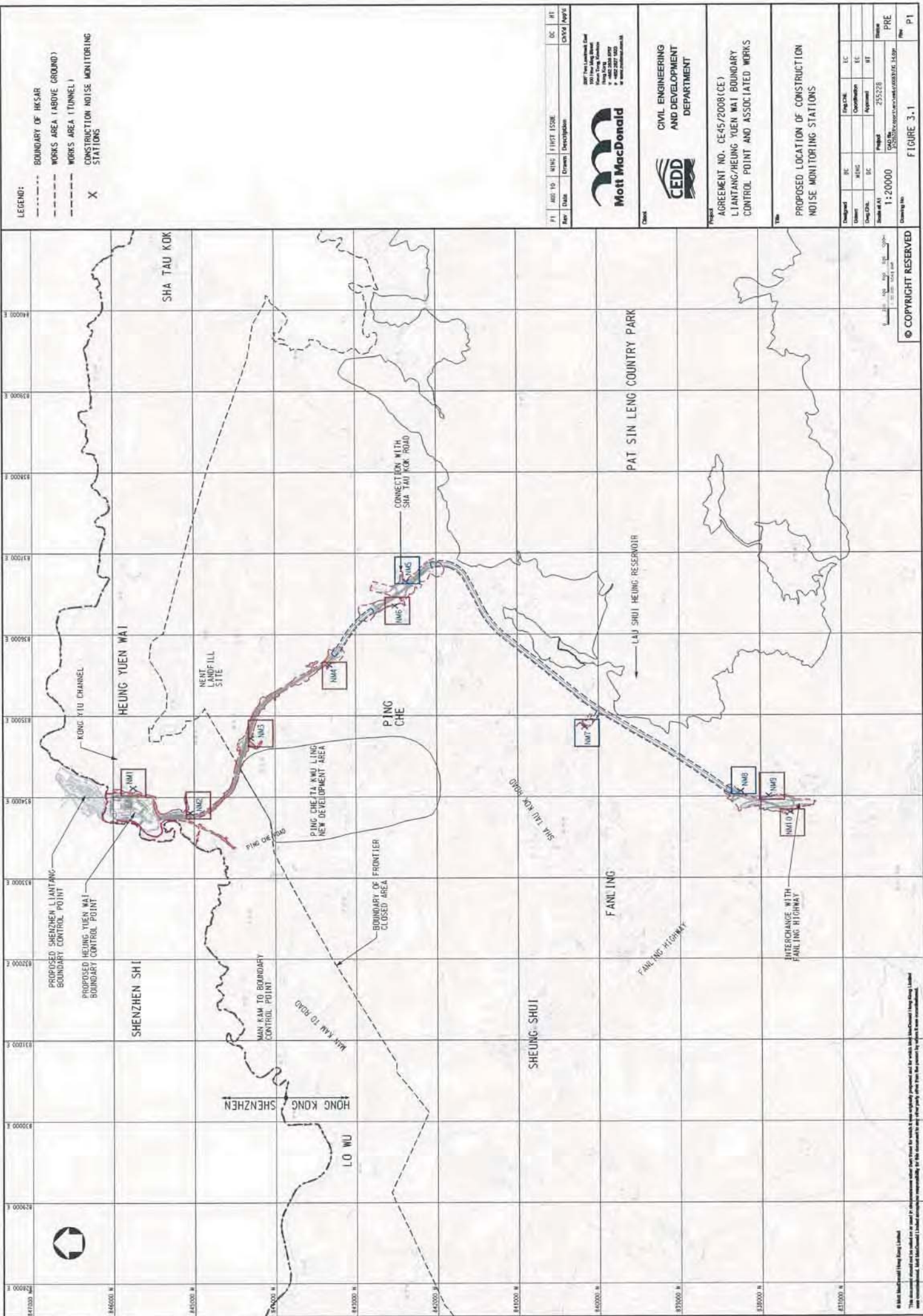
PROPOSED LOCATION OF CONSTRUCTION  
AIR QUALITY MONITORING STATIONS

Designated	DC	Eng. Ck	EC
Drawn	AI/EC	Checked	EC
Scale of A1	DC	Approved	BT
Scale of A2	DC	Project	253228
Scale of A3	DC	QA/QC	2025/2026/2027/2028/2029/2030/2031/2032/2033/2034/2035/2036/2037/2038/2039/2040
Scale of A4	DC	Project	253228
Scale of A5	DC	Project	253228
Scale of A6	DC	Project	253228
Scale of A7	DC	Project	253228
Scale of A8	DC	Project	253228
Scale of A9	DC	Project	253228
Scale of A10	DC	Project	253228
Scale of A11	DC	Project	253228
Scale of A12	DC	Project	253228
Scale of A13	DC	Project	253228
Scale of A14	DC	Project	253228
Scale of A15	DC	Project	253228
Scale of A16	DC	Project	253228
Scale of A17	DC	Project	253228
Scale of A18	DC	Project	253228
Scale of A19	DC	Project	253228
Scale of A20	DC	Project	253228
Scale of A21	DC	Project	253228
Scale of A22	DC	Project	253228
Scale of A23	DC	Project	253228
Scale of A24	DC	Project	253228
Scale of A25	DC	Project	253228
Scale of A26	DC	Project	253228
Scale of A27	DC	Project	253228
Scale of A28	DC	Project </tr	



© COPYRIGHT RESERVED





**LEGEND:**

- - - - - BOUNDARY OF HKSAR
- - - - - WORKS AREA (ABOVE GROUND)
- - - - - WORKS AREA (TUNNEL)
- X CONSTRUCTION NOISE MONITORING STATIONS

PI	REV	DATE	BY	CHK	DESCRIPTION	DC	HT



CIVIL ENGINEERING  
AND DEVELOPMENT  
DEPARTMENT

Project  
AGREEMENT NO. CE45/2008(CE)  
LIANTANG/HEUNG YUEN WAI BOUNDARY  
CONTROL POINT AND ASSOCIATED WORKS

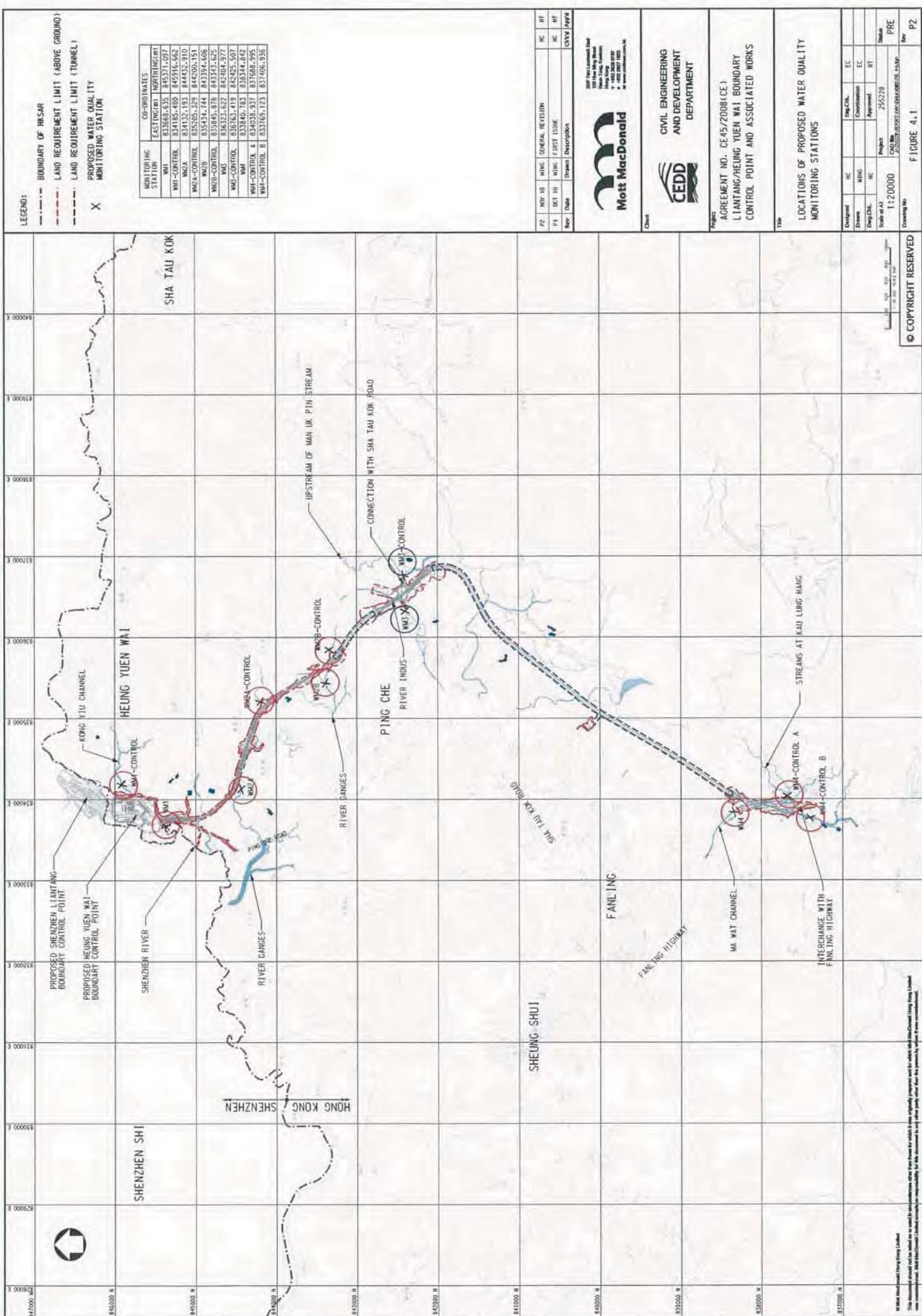
Title  
PROPOSED LOCATION OF CONSTRUCTION  
NOISE MONITORING STATIONS

Designated	DC	HT	Project	DC	HT	EC	EC
255226							

Scale at A1  
1:20000  
Drawing No. CE45/2008(CE) 1409  
Rev. P1

© COPYRIGHT RESERVED

Mott MacDonald (Hong Kong) Limited  
This document is the property of Mott MacDonald (Hong Kong) Limited. It is to be used only for the project for which it was prepared and for which Mott MacDonald (Hong Kong) Limited is responsible. Mott MacDonald (Hong Kong) Limited accepts no responsibility for the accuracy or completeness of the information or data provided by others to Mott MacDonald (Hong Kong) Limited.



LEGEND:

- BOUNDARY OF HK SAR
- - - LAND REQUIREMENT LIMIT (ABOVE GROUND)
- - - LAND REQUIREMENT LIMIT (TUNNEL)
- PROPOSED WATER QUALITY MONITORING STATION
- X

MONITORING STATION	CO-ORDINATES	
	EASTING	NORTHING
WMA	831668.635	845171.097
WMA-C	831858.460	845916.662
WMA-CA	831132.193	844432.910
WMA-C	835265.329	844200.151
WMA-C	835184.744	843384.606
WMA-C	835845.878	843343.625
WMA-C	836332.622	842604.977
WMA	836163.419	842425.507
WMA	833840.783	838344.842
WMA-C	834038.937	837688.995
WMA-C	833769.123	837406.936

P2	REV 18	MISC	GENERAL REVISION	HC	HT
P1	DEC 10	MISC	FIRST ISSUE	HC	HT
Rev	Date	Drawn	Description	HC	HT



CIVIL ENGINEERING AND DEVELOPMENT DEPARTMENT

AGREEMENT NO. CE 45/2008(CE)  
LIANTANG/YUEN WAI BOUNDARY CONTROL POINT AND ASSOCIATED WORKS

LOCATIONS OF PROPOSED WATER QUALITY MONITORING STATIONS

Developed	HC	HT	Log/CHK	EC
Drawn	WJH		Commission	EC
Eng/CHK	HC		Approved	HT
Scale at A3	Project: 255278			
Scale at A4	Project: 255278			
Scale at A1	Project: 255278			
Scale at A2	Project: 255278			
Scale at A3	Project: 255278			
Scale at A4	Project: 255278			
Scale at A5	Project: 255278			
Scale at A6	Project: 255278			
Scale at A7	Project: 255278			
Scale at A8	Project: 255278			
Scale at A9	Project: 255278			
Scale at A10	Project: 255278			
Scale at A11	Project: 255278			
Scale at A12	Project: 255278			
Scale at A13	Project: 255278			
Scale at A14	Project: 255278			
Scale at A15	Project: 255278			
Scale at A16	Project: 255278			
Scale at A17	Project: 255278			
Scale at A18	Project: 255278			
Scale at A19	Project: 255278			
Scale at A20	Project: 255278			
Scale at A21	Project: 255278			
Scale at A22	Project: 255278			
Scale at A23	Project: 255278			
Scale at A24	Project: 255278			
Scale at A25	Project: 255278			
Scale at A26	Project: 255278			
Scale at A27	Project: 255278			
Scale at A28	Project: 255278			
Scale at A29	Project: 255278			
Scale at A30	Project: 255278			
Scale at A31	Project: 255278			
Scale at A32	Project: 255278			
Scale at A33	Project: 255278			
Scale at A34	Project: 255278			
Scale at A35	Project: 255278			
Scale at A36	Project: 255278			
Scale at A37	Project: 255278			
Scale at A38	Project: 255278			
Scale at A39	Project: 255278			
Scale at A40	Project: 255278			
Scale at A41	Project: 255278			
Scale at A42	Project: 255278			
Scale at A43	Project: 255278			
Scale at A44	Project: 255278			
Scale at A45	Project: 255278			
Scale at A46	Project: 255278			
Scale at A47	Project: 255278			
Scale at A48	Project: 255278			
Scale at A49	Project: 255278			
Scale at A50	Project: 255278			

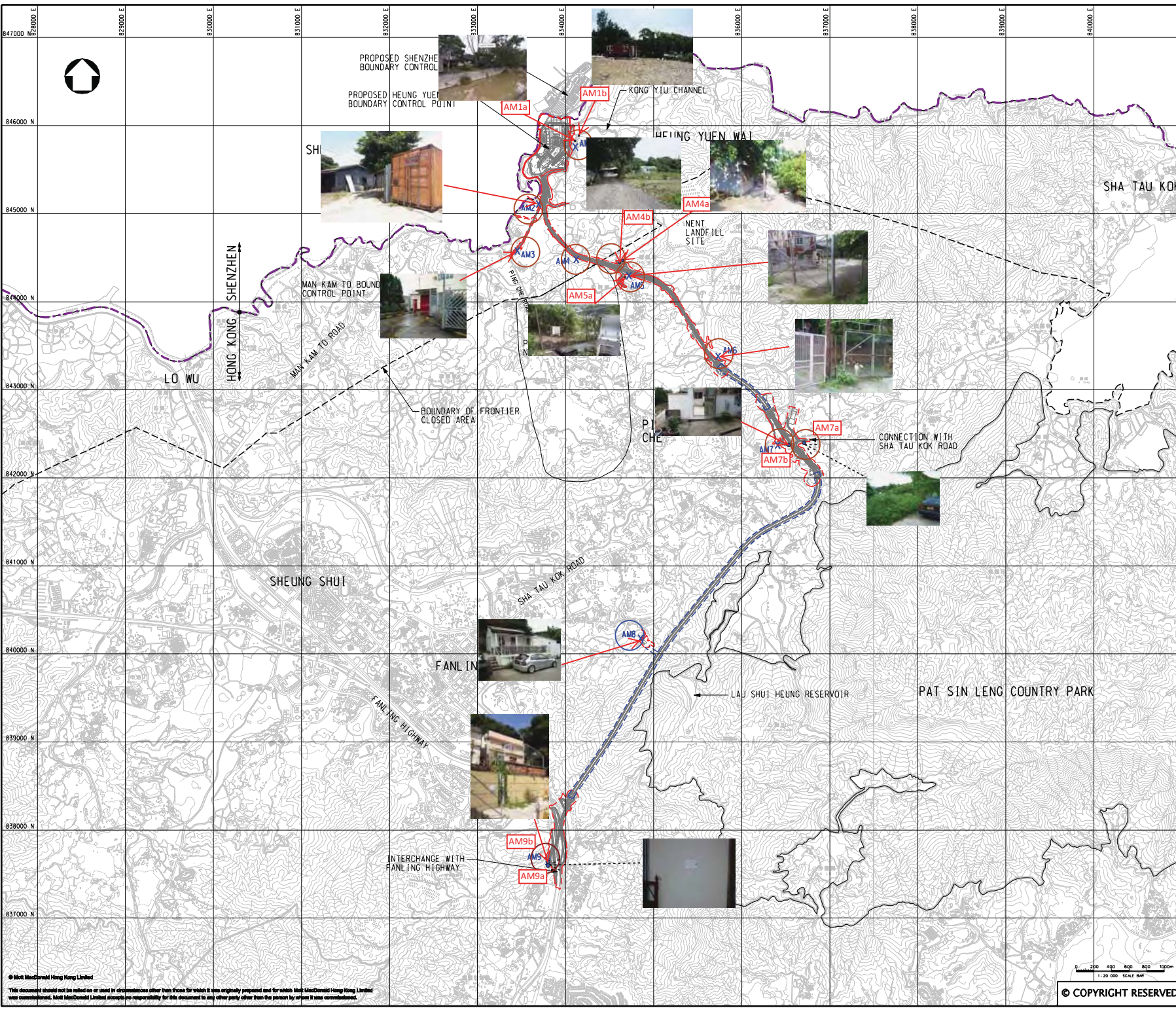
FIGURE 4.1

© COPYRIGHT RESERVED

This document is the property of Mott MacDonald. It is not to be distributed, copied or used in any way without the written permission of Mott MacDonald. Any unauthorized use of this document is strictly prohibited. Mott MacDonald shall not be held responsible for any errors or omissions in this document.

## **Appendix D**

### **Monitoring Locations for Impact Monitoring**




- LEGEND:**
- BOUNDARY OF HKSAR
  - WORKS AREA (ABOVE GROUND)
  - WORKS AREA (TUNNEL)
  - X Air Monitoring Stations in the EM&A Manual
  - Proposed Air Monitoring Stations

P1	AUG 10	MING	FIRST ISSUE	DC	HT
Rev	Date	Drawn	Description	Chk'd	App'd



20/F Two Landmark East  
120 Hoo Ming Street  
Kowloon, Kowloon  
Hong Kong  
T +852 2518 5757  
F +852 2827 1823  
W www.mottmac.com.hk

Client



**CIVIL ENGINEERING AND DEVELOPMENT DEPARTMENT**

Project  
 AGREEMENT NO. CE45/2008(CE)  
 LIANTANG/HEUNG YUEN WAI BOUNDARY CONTROL POINT AND ASSOCIATED WORKS

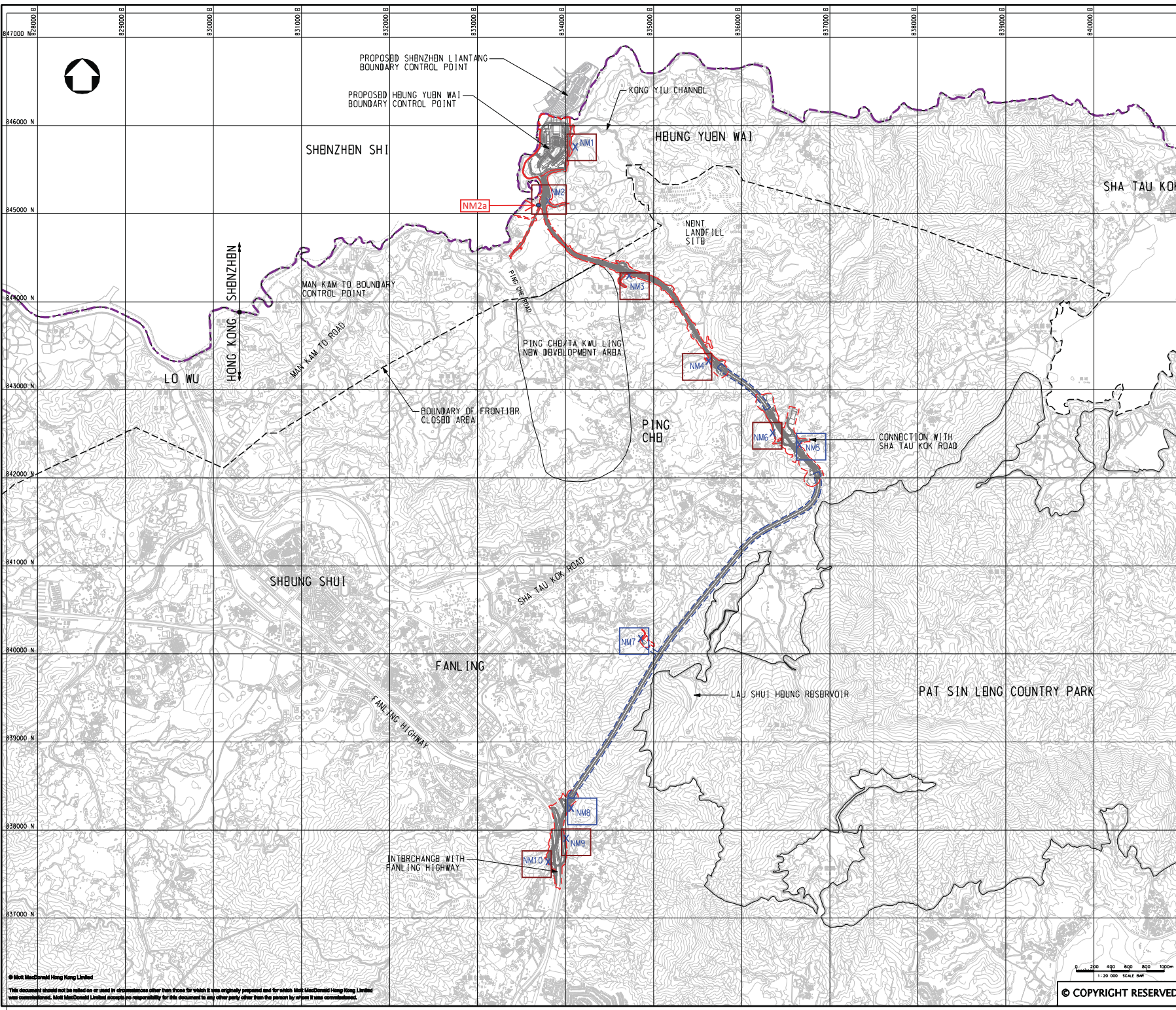
Title  
 PROPOSED LOCATION OF CONSTRUCTION AIR QUALITY MONITORING STATIONS

Designed	DC	Eng.Chk.	EC	
Drawn	MING	Coordination	EC	
Draw.Chk.	DC	Approved	HT	
Scale at A1	1:20000	Project	255228	Status
		CAD file	255228\report\env\em&a\00831\FE_21.dgn	PRE
Drawing No				Rev
				P1

© Mott MacDonald Hong Kong Limited  
 This document should not be relied on or used in circumstances other than those for which it was originally prepared and for which Mott MacDonald Hong Kong Limited was commissioned. Mott MacDonald Limited accepts no responsibility for this document to any other party other than the person by whom it was commissioned.

0 200 400 600 800 1000m  
 1:20 000 SCALE BM  
 © COPYRIGHT RESERVED

FIGURE 2.1




- LEGEND:**
- BOUNDARY OF HKSAR
  - WORKS AREA (ABOVE GROUND)
  - WORKS AREA (TUNNELL)
  - X CONSTRUCTION NOISE MONITORING STATIONS
  - Proposed Noise Monitoring Stations

P1	AUG 10	MING	FIRST ISSUE	DC	HT
Rev	Date	Drawn	Description	CHK'd	App'd



20/F Two Landmark East  
100 Houshang Street  
Kowloon, Kowloon  
Hong Kong  
T +852 2518 5757  
F +852 2827 1823  
W www.mottmac.com.hk

Client



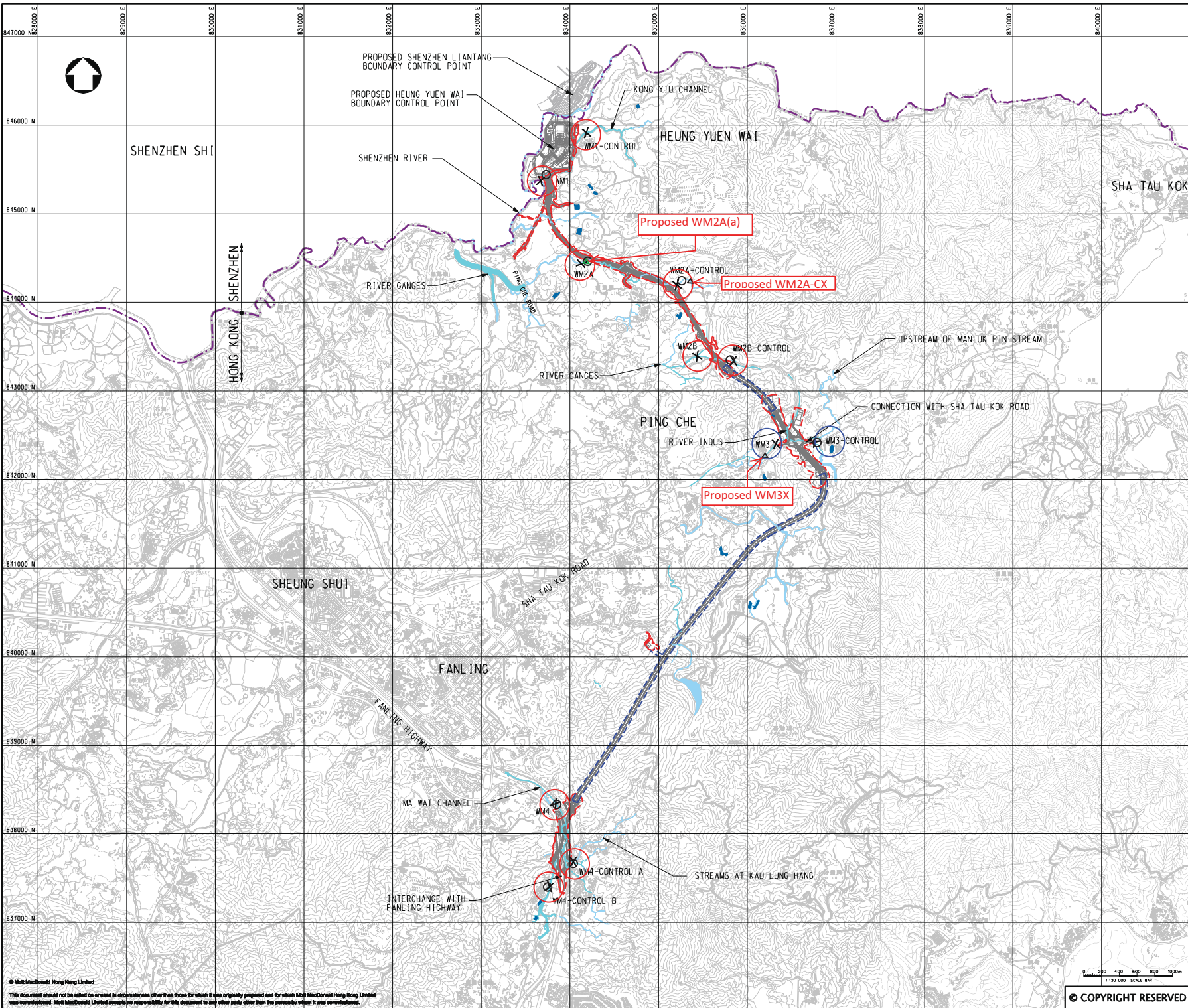
**CIVIL ENGINEERING AND DEVELOPMENT DEPARTMENT**

Project  
 AGREEMENT NO. CB45/2008(CB)  
 LIANTANG/HUNG YUEN WAI BOUNDARY CONTROL POINT AND ASSOCIATED WORKS

Title  
 PROPOSED LOCATION OF CONSTRUCTION NOISE MONITORING STATIONS

Designed	DC	Eng.Chk.	BC	
Drawn	MING	Coordination	BC	
Dep.Chk.	DC	Approved	HT	
Scale of A1	1:20000	Project	255228	Status
		CAD file	255228\report\env\env\ca\00831\FE_31.dgn	PRB
Drawing No				Rev
				P1

© Mott MacDonald Hong Kong Limited  
 This document should not be relied on or used in circumstances other than those for which it was originally prepared and for which Mott MacDonald Hong Kong Limited was commissioned. Mott MacDonald Limited accepts no responsibility for this document to any other party other than the person by whom it was commissioned.



- LEGEND:**
- BOUNDARY OF HKSAR
  - LAND REQUIREMENT LIMIT (ABOVE GROUND)
  - LAND REQUIREMENT LIMIT (TUNNEL)
  - X Water Quality Monitoring Location Recommended in EM&A Manual
  - Alternative Water Quality Monitoring Location for EM&A Programme
  - △ New Proposed Water Quality Monitoring Location in November 2015
  - ▲ New Proposed Water Quality Monitoring Location in May 2016

Station ID	Location recommended in EM&A Manual		Location found during site visit	
	Coordinates		Coordinates	
	Easting	Northing	Easting	Northing
WM1	83456.835	84577.072	83457.1	84542.1
WM1-Control	83418.480	84591.662	83418.5	84517.3
WM2A	83418.319	84412.910	83420.4	84417.3
WM2A-Control	83505.329	84420.151	83527.0	84424.5
WM2B	83543.744	84339.606	83543.5	84339.7
WM2B-Control	83545.878	84343.625	83535.1	84355.1
WM3	83623.622	84205.377	83624.0	84202.7
WM3-Control	83673.415	84242.507	83673.5	84240.0
WM4	83840.781	83834.842	83850.0	83838.0
WM4-Control A	83408.837	83768.995	83402.8	83765.0
WM4-Control B	83769.123	83740.936	83760.0	83739.5

**New Proposed Water Quality Monitoring Location in November 2015**

Location ID	Easting	Northing
WM2A-C (Original)	0835270	0844243
WM2A-Cx (Proposed)	0835377	0844188
WM3 (Original)	0836324	0842402
WM3x (Proposed)	0836206	0842270

**New Proposed Water Quality Monitoring Location in May 2016**

Location ID	Easting	Northing
WM2A (Original)	834204	844471
WM2A(a) (Proposed)	834191	844474

Rev	Date	Drawn	Description	CHK'd	App'd
P2	NOV 10	MING	GENERAL REVISION	HC	HT
P1	OCT 10	MING	FIRST ISSUE	HC	HT



**Client**



**CIVIL ENGINEERING AND DEVELOPMENT DEPARTMENT**

**Project**  
 AGREEMENT NO. CE45/2008 (CE)  
 LIANTANG/HEUNG YUEN WAI BOUNDARY CONTROL POINT AND ASSOCIATED WORKS

**Title**  
 LOCATIONS OF PROPOSED WATER QUALITY MONITORING STATIONS

Designed	HC	Eng.Chk.	EC
Drawn	MING	Coordination	EC
Dwg.Chk.	HC	Approved	HT
Scale at A1	Project		Status
1:20000	255228	1:20000	PRE
Drawing No	Appendix C		Rev
			P2

© Mott MacDonald Hong Kong Limited  
 This document should not be relied on or used in circumstances other than those for which it was originally prepared and for which Mott MacDonald Hong Kong Limited was commissioned. Mott MacDonald Limited accepts no responsibility for this document to any other party other than the person to whom it was commissioned.

## **Appendix E**

### **Event and Action Plan**

### Event and Action Plan for Air Quality

Event	ET	IEC	ER	Action Contractor
<b>Action Level</b>				
1. Exceedance for one sample	1. Identify source, investigate the causes of exceedance and propose remedial measures; 2. Inform IEC and ER; 3. Repeat measurement to confirm finding; 4. Increase monitoring frequency to daily.	1. Check monitoring data submitted by ET; 2. Check Contractor's working method.	1. Notify Contractor.	1. Rectify any unacceptable practice; 2. Amend working methods if appropriate.
2. Exceedance for two or more consecutive samples	1. Identify source; 2. Inform IEC and ER; 3. Advise the ER on the effectiveness of the proposed remedial measures; 4. Repeat measurements to confirm findings; 5. Increase monitoring frequency to daily; 6. Discuss with IEC and Contractor on remedial actions required; 7. If exceedance continues, arrange meeting with IEC and ER; 8. If exceedance stops, cease additional monitoring.	1. Check monitoring data submitted by ET; 2. Check Contractor's working method; 3. Discuss with ET and Contractor on possible remedial measures; 4. Advise the ET on the effectiveness of the proposed remedial measures; 5. Monitor the implementation of remedial measures.	1. Confirm receipt of notification of failure in writing; 2. Notify Contractor; 3. Ensure remedial measures properly implemented.	1. Submit proposals for remedial to ER within 3 working days of notification; 2. Implement the agreed proposals; 3. Amend proposal if appropriate.
<b>Limit Level</b>				
1. Exceedance for one sample	1. Identify source, investigate the causes of exceedance and propose remedial measures; 2. Inform ER, Contractor and EPD; 3. Repeat measurement to confirm finding; 4. Increase monitoring frequency to daily; 5. Assess effectiveness of Contractor's remedial actions and keep IEC, EPD and ER informed of the results.	1. Check monitoring data submitted by ET; 2. Check Contractor's working method; 3. Discuss with ET and Contractor on possible remedial measures; 4. Advise the ER on the effectiveness of the proposed remedial measures; 5. Monitor the implementation of remedial measures.	1. Confirm receipt of notification of failure in writing; 2. Notify Contractor; 3. Ensure remedial measures properly implemented.	1. Take immediate action to avoid further exceedance; 2. Submit proposals for remedial actions to IEC within 3 working days of notification; 3. Implement the agreed proposals; 4. Amend proposal if appropriate.
2. Exceedance for two or more consecutive samples	1. Notify IEC, ER, Contractor and EPD; 2. Identify source; 3. Repeat measurement to confirm findings; 4. Increase monitoring frequency to daily; 5. Carry out analysis of Contractor's working procedures to determine possible mitigation to be implemented; 6. Arrange meeting with IEC	1. Check monitoring data submitted by ET; 2. Check Contractor's working method; 3. Discuss amongst ER, ET, and Contractor on the potential remedial actions; 4. Review Contractor's remedial actions whenever necessary to assure their effectiveness and advise	1. Confirm receipt of notification of failure in writing; 2. Notify Contractor; 3. In consolidation with the IEC, agree with the Contractor on the remedial measures to be implemented; 4. Ensure remedial measures properly implemented;	1. Take immediate action to avoid further exceedance; 2. Submit proposals for remedial actions to IEC within 3 working days of notification; 3. Implement the agreed proposals; 4. Resubmit proposals if problem still not
	and ER to discuss the remedial actions to be taken; 7. Assess effectiveness of Contractor's remedial actions and keep IEC, EPD and ER informed of the results; 8. If exceedance stops, cease additional monitoring.	the ER accordingly; 5. Monitor the implementation of remedial measures.	5. If exceedance continues, consider what portion of the work is responsible and instruct the Contractor to stop that portion of work until the exceedance is abated.	under control; 5. Stop the relevant portion of works as determined by the ER until the exceedance is abated.



### Event and Action Plan for Construction Noise

Event		ET	IEC	ER	Action Contractor
Action Level	<ol style="list-style-type: none"> <li>1. Notify ER, IEC and Contractor;</li> <li>2. Carry out investigation;</li> <li>3. Report the results of investigation to the IEC, ER and Contractor;</li> <li>4. Discuss with the IEC and Contractor on remedial measures required;</li> <li>5. Increase monitoring frequency to check mitigation effectiveness.</li> </ol>	<ol style="list-style-type: none"> <li>1. Review the investigation results submitted by the ET;</li> <li>2. Review the proposed remedial measures by the Contractor and advise the ER accordingly;</li> <li>3. Advise the ER on the effectiveness of the proposed remedial measures.</li> </ol>	<ol style="list-style-type: none"> <li>1. Confirm receipt of notification of failure in writing;</li> <li>2. Notify Contractor;</li> <li>3. In consolidation with the IEC, agree with the Contractor on the remedial measures to be implemented;</li> <li>4. Supervise the implementation of remedial measures.</li> </ol>	<ol style="list-style-type: none"> <li>1. Submit noise mitigation proposals to IEC and ER;</li> <li>2. Implement noise mitigation proposals.</li> </ol>	
Limit Level	<ol style="list-style-type: none"> <li>1. Inform IEC, ER, Contractor and EPD;</li> <li>2. Repeat measurements to confirm findings;</li> <li>3. Increase monitoring frequency;</li> <li>4. Identify source and investigate the cause of exceedance;</li> <li>5. Carry out analysis of Contractor's working procedures;</li> <li>6. Discuss with the IEC, Contractor and ER on remedial measures required;</li> <li>7. Assess effectiveness of Contractor's remedial actions and keep IEC, EPD and ER informed of the results;</li> <li>8. If exceedance stops, cease additional monitoring.</li> </ol>	<ol style="list-style-type: none"> <li>1. Discuss amongst ER, ET, and Contractor on the potential remedial actions;</li> <li>2. Review Contractor's remedial actions whenever necessary to assure their effectiveness and advise the ER accordingly.</li> </ol>	<ol style="list-style-type: none"> <li>1. Confirm receipt of notification of failure in writing;</li> <li>2. Notify Contractor;</li> <li>3. In consolidation with the IEC, agree with the Contractor on the remedial measures to be implemented;</li> <li>4. Supervise the implementation of remedial measures;</li> <li>5. If exceedance continues, consider stopping the Contractor to continue working on that portion of work which causes the exceedance until the exceedance is abated.</li> </ol>	<ol style="list-style-type: none"> <li>1. Take immediate action to avoid further exceedance;</li> <li>2. Submit proposals for remedial actions to IEC and ER within 3 working days of notification;</li> <li>3. Implement the agreed proposals;</li> <li>4. Submit further proposal if problem still not under control;</li> <li>5. Stop the relevant portion of works as instructed by the ER until the exceedance is abated.</li> </ol>	

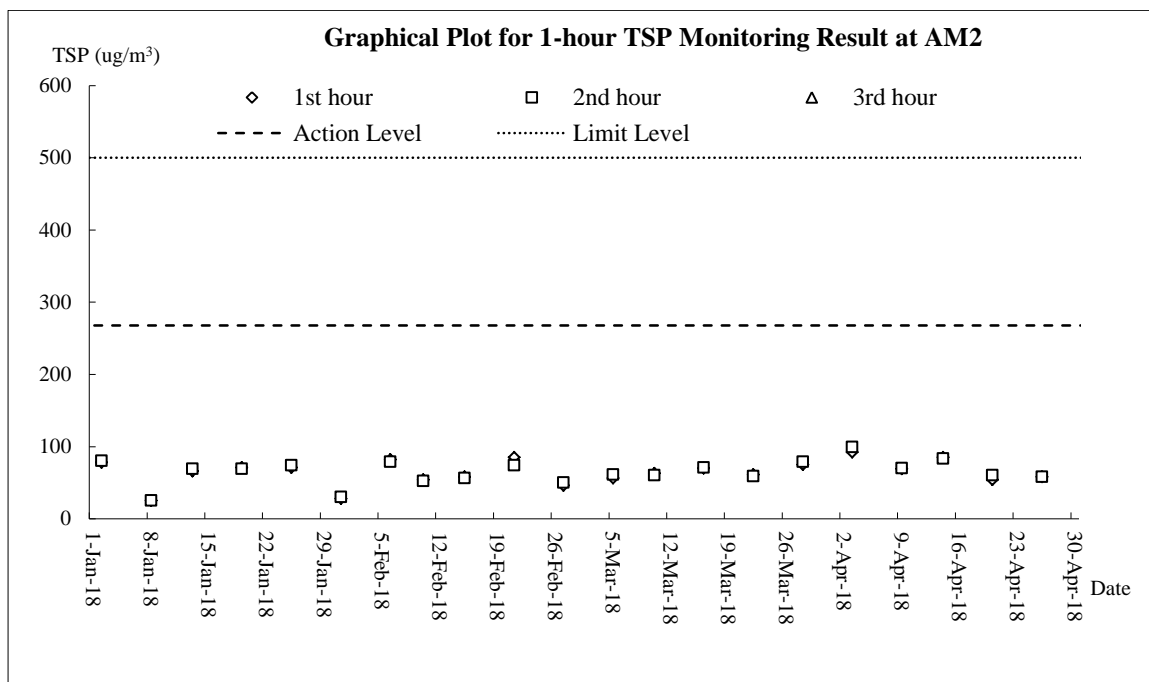
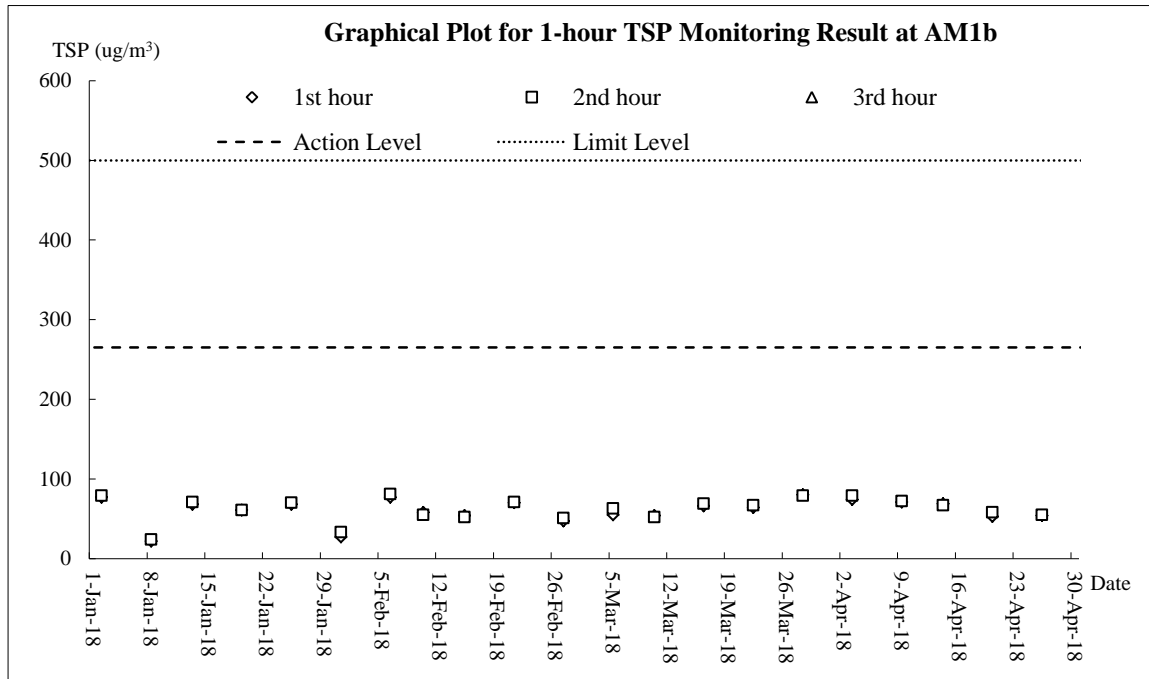
### Event and Action Plan for Water Quality

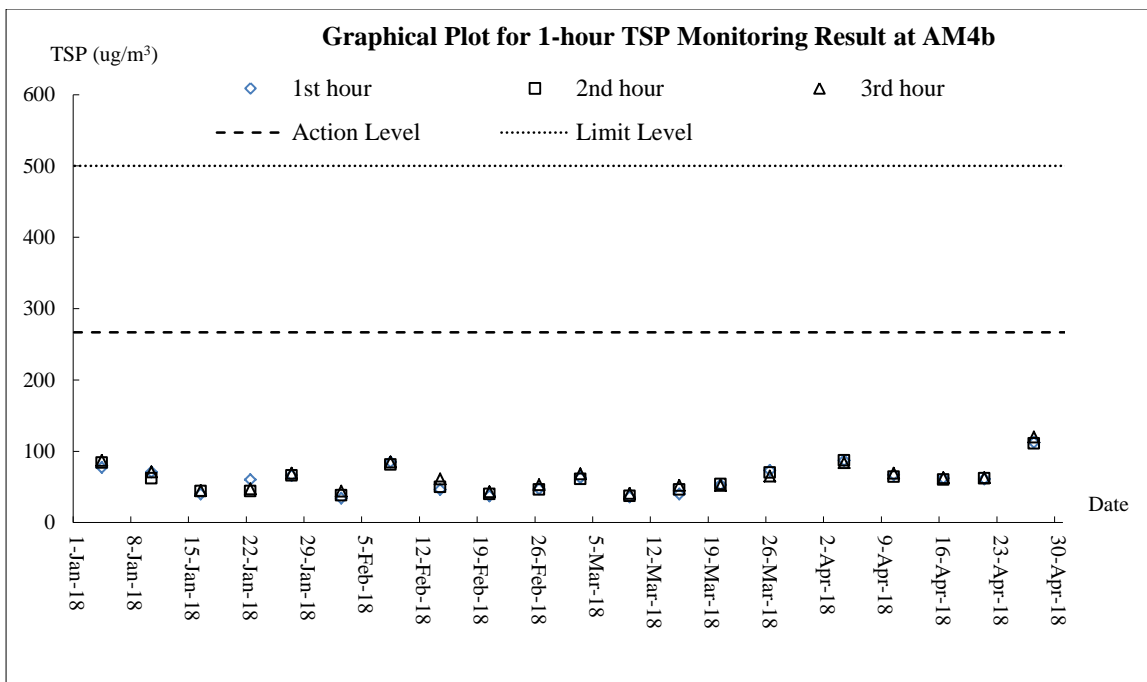
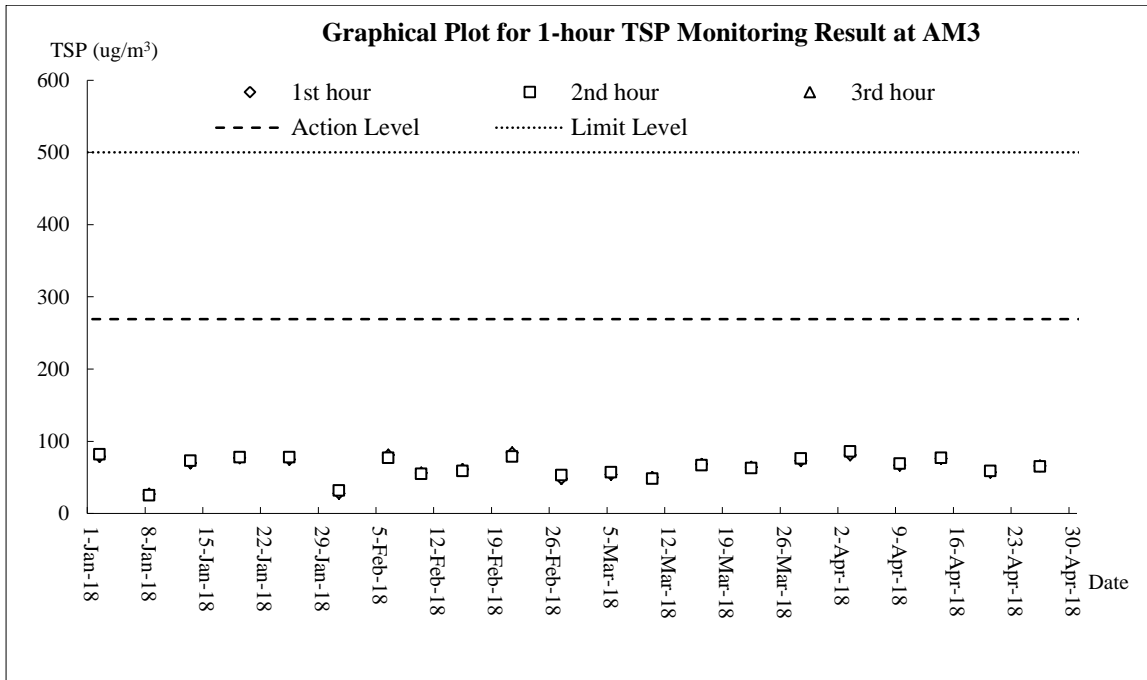
EVENT	ET	IEC	ER	ACTION CONTRACTOR
Action level being exceeded by one sampling day	<ol style="list-style-type: none"> <li>Repeat in-situ measurement to confirm findings;</li> <li>Identify reasons for non-compliance and sources of impact;</li> <li>Inform IEC and Contractor;</li> <li>Check monitoring data, all plant, equipment and Contractor's working methods;</li> <li>Discuss mitigation measures with IEC and Contractor;</li> <li>Repeat measurement on next day of exceedance.</li> </ol>	<ol style="list-style-type: none"> <li>Discuss with ET and Contractor on the mitigation measures;</li> <li>Review proposals on mitigation measures submitted by Contractor and advise the ER accordingly;</li> <li>Assess the effectiveness of the implemented mitigation measures</li> </ol>	<ol style="list-style-type: none"> <li>Discuss with IEC on the proposed mitigation measures;</li> <li>Make agreement on the mitigation measures to be implemented;</li> <li>Assess the effectiveness of the implemented mitigation measures</li> </ol>	<ol style="list-style-type: none"> <li>Inform the ER and confirm notification of the non-compliance in writing;</li> <li>Rectify unacceptable practice;</li> <li>Check all plant and equipment;</li> <li>Consider changes of working methods;</li> <li>Discuss with ET and IEC and propose mitigation measures to IEC and ER;</li> <li>Implement the agreed mitigation measures.</li> </ol>
Action Level being exceeded by more than two consecutive sampling days	<ol style="list-style-type: none"> <li>Repeat in-situ measurement to confirm findings;</li> <li>Identify reasons for non-compliance and sources of impact;</li> <li>Inform IEC and Contractor;</li> <li>Check monitoring data, all plant, equipment and Contractor's working methods;</li> <li>Discuss mitigation measures with IEC and Contractor;</li> <li>Ensure mitigation measures are implemented;</li> <li>Prepare to increase the monitoring frequency to daily;</li> <li>Repeat measurement on next day of exceedance.</li> </ol>	<ol style="list-style-type: none"> <li>Discuss with ET and Contractor on the mitigation measures;</li> <li>Review proposals on mitigation measures submitted by Contractor and advise the ER accordingly;</li> <li>Assess the effectiveness of the implemented mitigation measures</li> </ol>	<ol style="list-style-type: none"> <li>Discuss with IEC on the proposed mitigation measures;</li> <li>Make agreement on the mitigation measures to be implemented;</li> <li>Assess the effectiveness of the implemented mitigation measures</li> </ol>	<ol style="list-style-type: none"> <li>Inform the ER and confirm notification of the non-compliance in writing;</li> <li>Rectify unacceptable practice;</li> <li>Check all plant and equipment;</li> <li>Consider changes of working methods;</li> <li>Discuss with ET and IEC and propose mitigation measures to IEC and ER within 3 working days;</li> <li>Implement the agreed mitigation measures.</li> </ol>
Limit Level being exceeded by one sampling day	<ol style="list-style-type: none"> <li>Repeat in-situ measurement to confirm findings;</li> <li>Identify reasons for non-compliance and sources of impact;</li> <li>Inform IEC, Contractor and EPD;</li> <li>Check monitoring data, all plant, equipment and Contractor's working methods;</li> <li>Discuss mitigation measures with IEC, ER and Contractor;</li> <li>Ensure mitigation measures are implemented;</li> <li>Increase the monitoring frequency to daily until no exceedance of Limit Level.</li> </ol>	<ol style="list-style-type: none"> <li>Discuss with ET and Contractor on the mitigation measures;</li> <li>Review proposals on mitigation measures submitted by Contractor and advise the ER accordingly;</li> <li>Assess the effectiveness of the implemented mitigation measures</li> </ol>	<ol style="list-style-type: none"> <li>Discuss with IEC, ET and Contractor on the proposed mitigation measures;</li> <li>Request Contractor to critically review the working methods;</li> <li>Make agreement on the mitigation measures to be implemented;</li> <li>Assess the effectiveness of the implemented mitigation measures</li> </ol>	<ol style="list-style-type: none"> <li>Inform the ER and confirm notification of the non-compliance in writing;</li> <li>Rectify unacceptable practice;</li> <li>Check all plant and equipment;</li> <li>Consider changes of working methods;</li> <li>Discuss with ET, IEC and ER and propose mitigation measures to IEC and ER within 3 working days;</li> <li>Implement the agreed mitigation measures.</li> </ol>
Limit level being exceeded by more than one consecutive sampling days	<ol style="list-style-type: none"> <li>Repeat in-situ measurement to confirm findings;</li> <li>Identify reasons for non-compliance and sources of impact;</li> <li>Inform IEC, Contractor and EPD;</li> <li>Check monitoring data, all plant, equipment and Contractor's working methods;</li> <li>Discuss mitigation measures with IEC, ER and Contractor;</li> <li>Ensure mitigation measures are implemented;</li> <li>Increase the monitoring frequency to daily until no exceedance of Limit Level for two consecutive days.</li> </ol>	<ol style="list-style-type: none"> <li>Discuss with ET and Contractor on the mitigation measures;</li> <li>Review proposals on mitigation measures submitted by Contractor and advise the ER accordingly;</li> <li>Assess the effectiveness of the implemented mitigation measures.</li> </ol>	<ol style="list-style-type: none"> <li>Discuss with IEC, ET and Contractor on the proposed mitigation measures;</li> <li>Request Contractor to critically review the working methods;</li> <li>Make agreement on the mitigation measures to be implemented;</li> <li>Assess the effectiveness of the implemented mitigation measures;</li> <li>Consider and instruct, if necessary, the Contractor to slow down or to stop all or part of the construction activities until no exceedance of Limit Level.</li> </ol>	<ol style="list-style-type: none"> <li>Inform the ER and confirm notification of the non-compliance in writing;</li> <li>Rectify unacceptable practice;</li> <li>Check all plant and equipment;</li> <li>Consider changes of working methods;</li> <li>Discuss with ET, IEC and ER and propose mitigation measures to IEC and ER within 3 working days;</li> <li>Implement the agreed mitigation measures;</li> <li>As directed by the ER, to slow down or to stop all or part of the construction activities.</li> </ol>

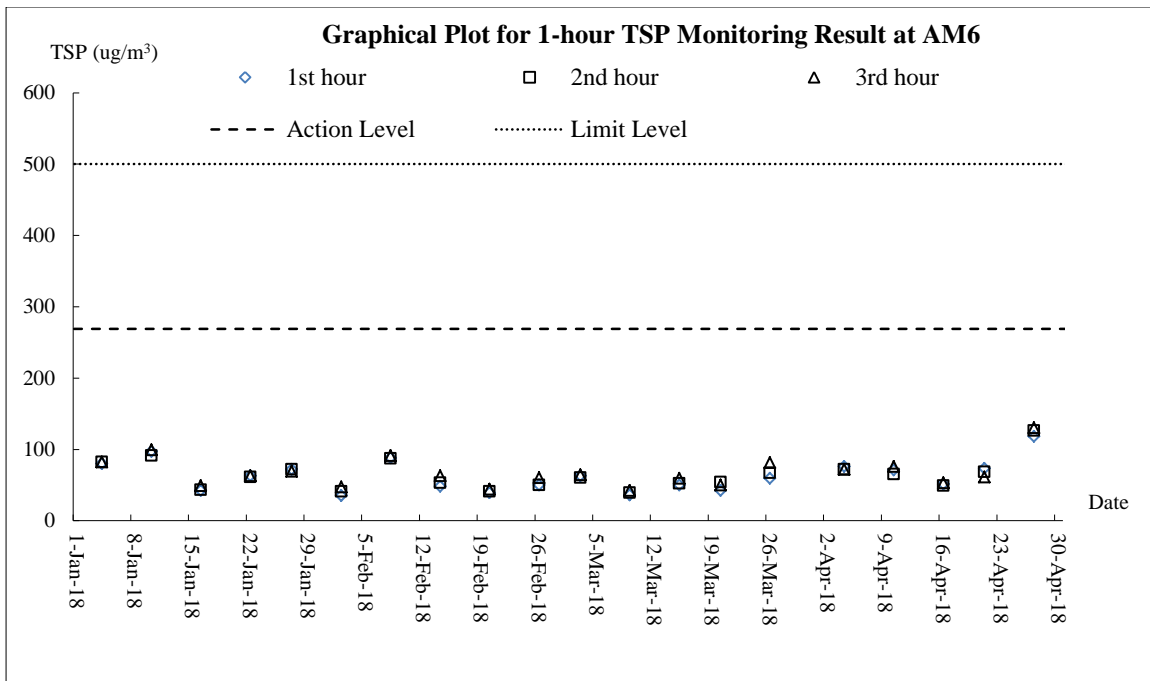
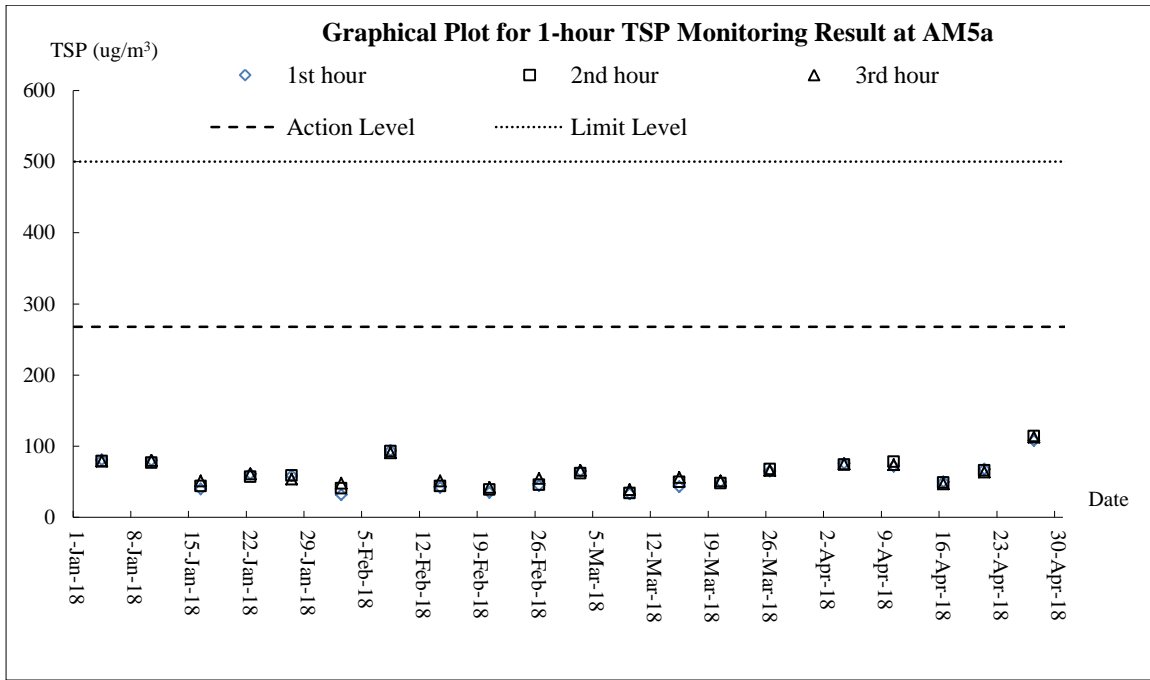
## **Appendix F**

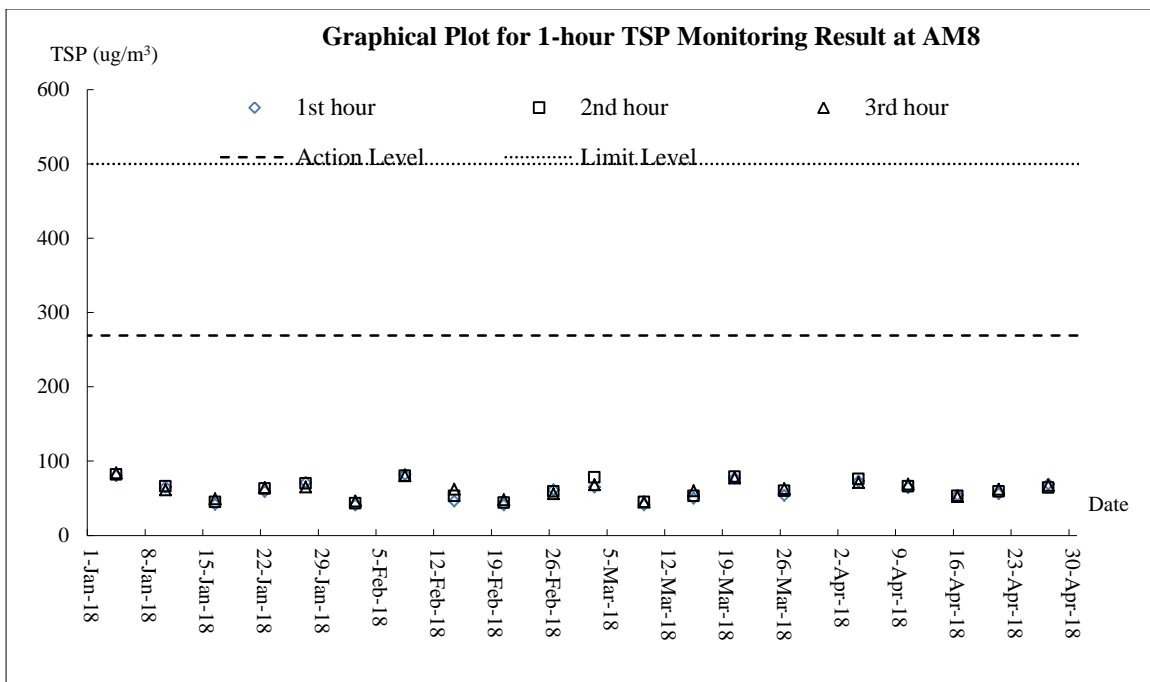
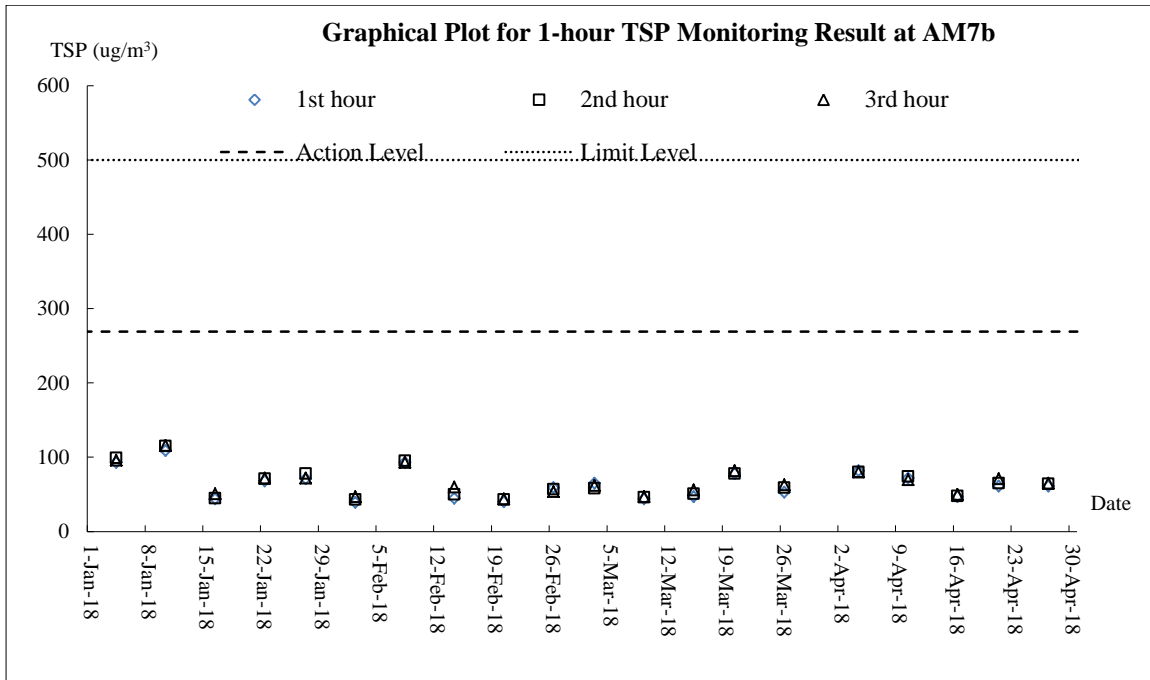
### **Graphical Plots for Monitoring Result**

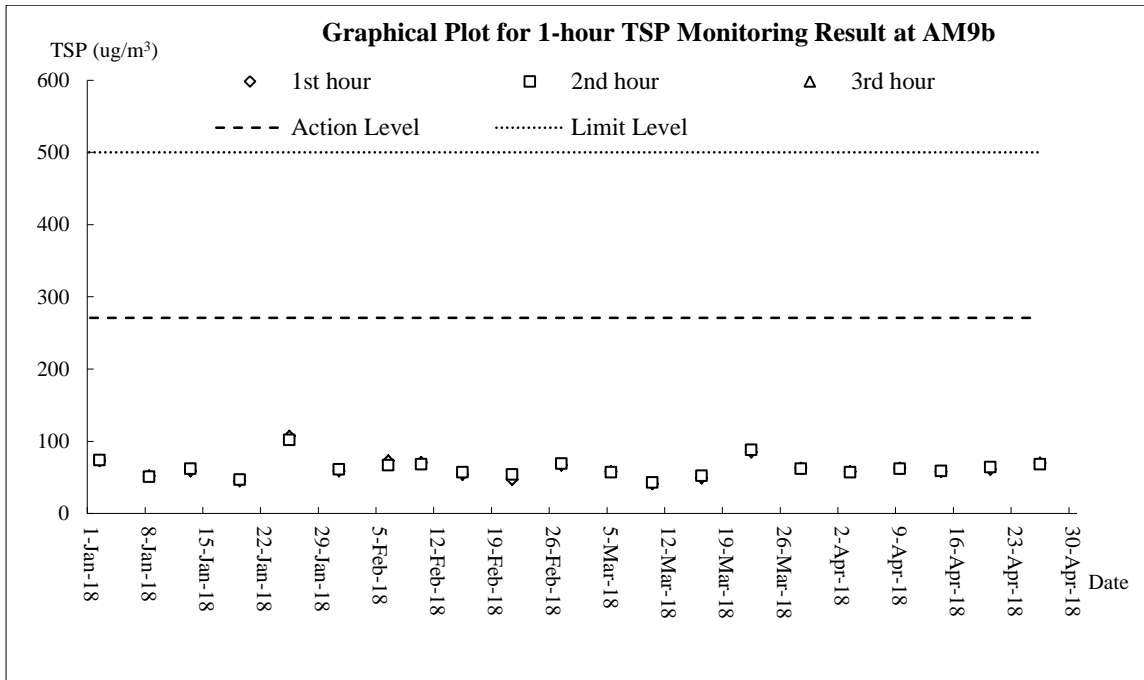
**Air Quality – 1-hour TSP**





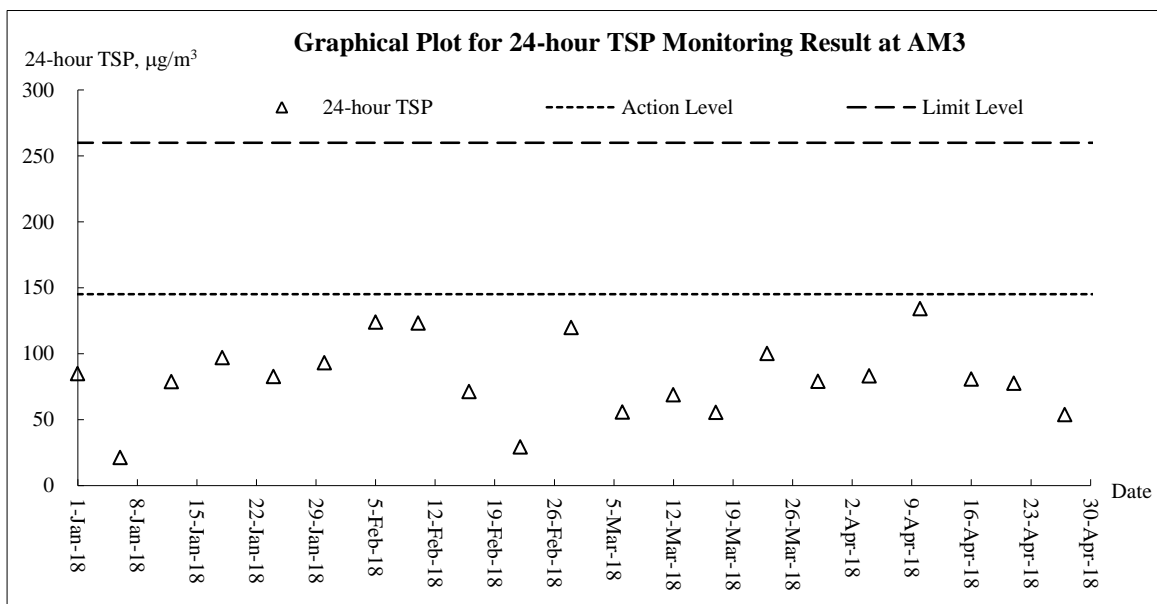
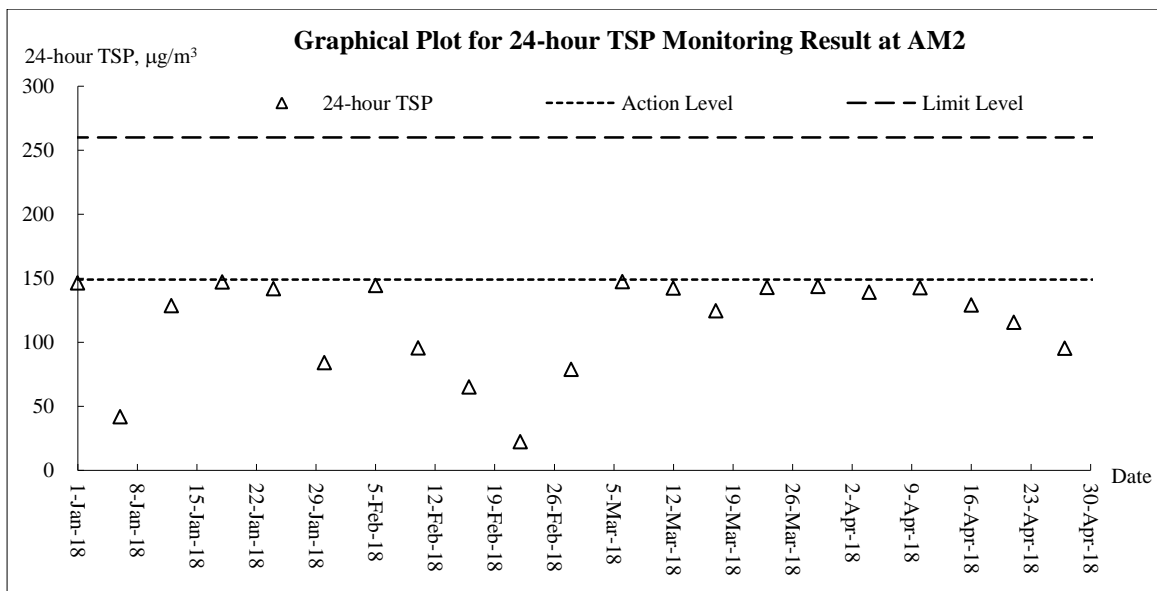
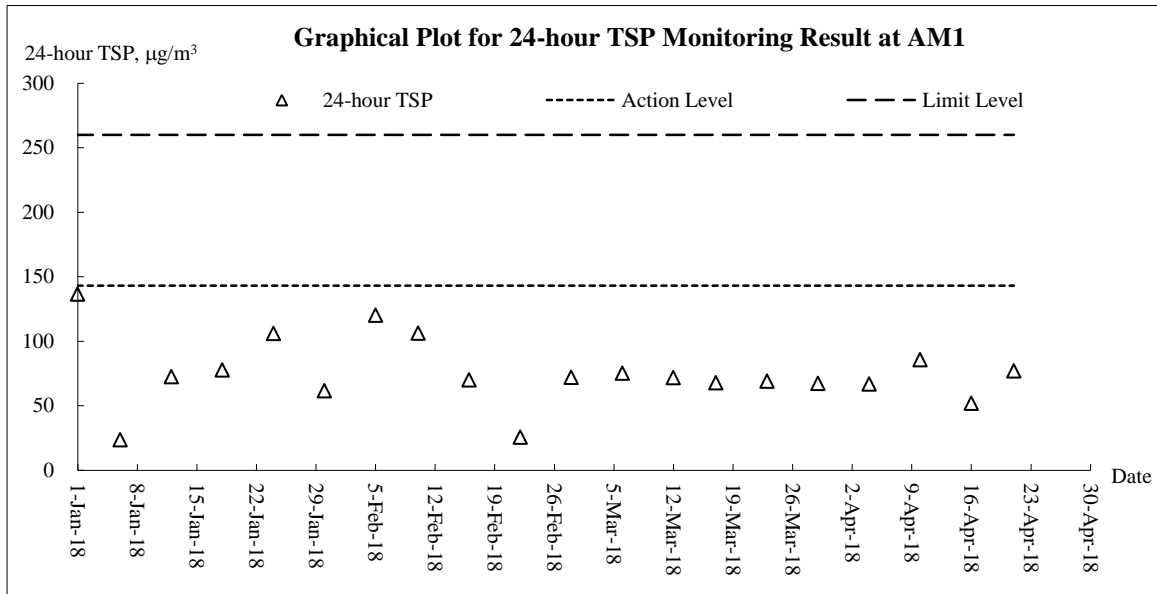


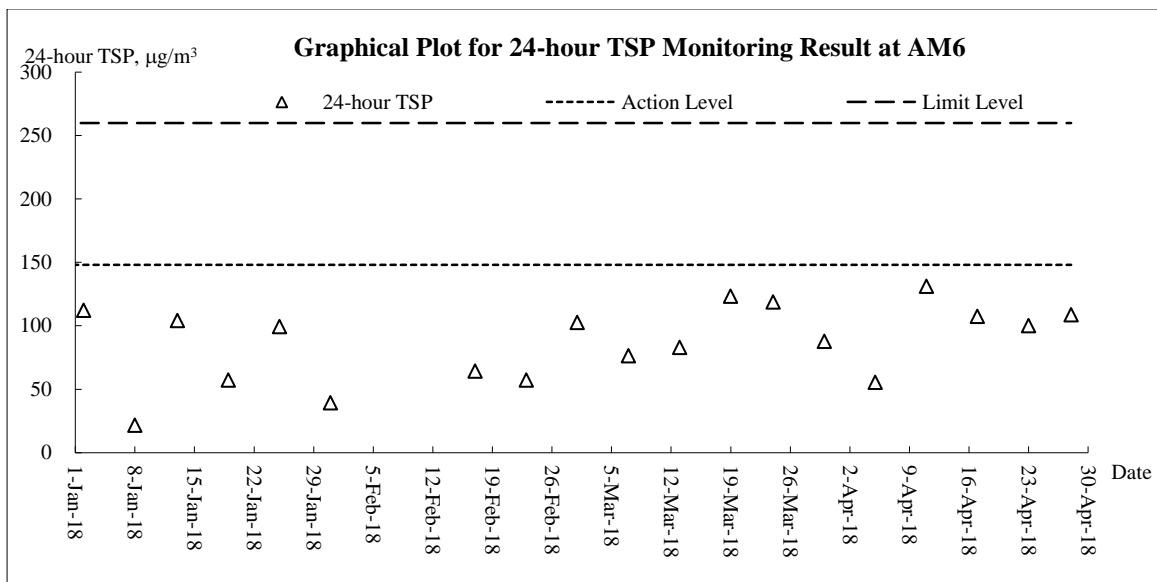
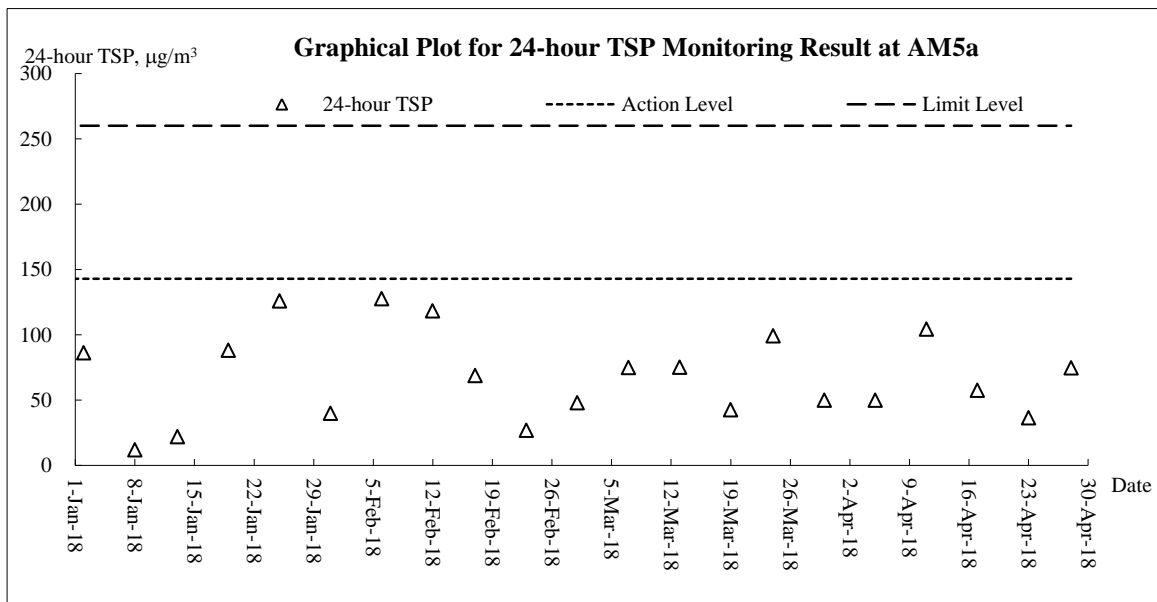
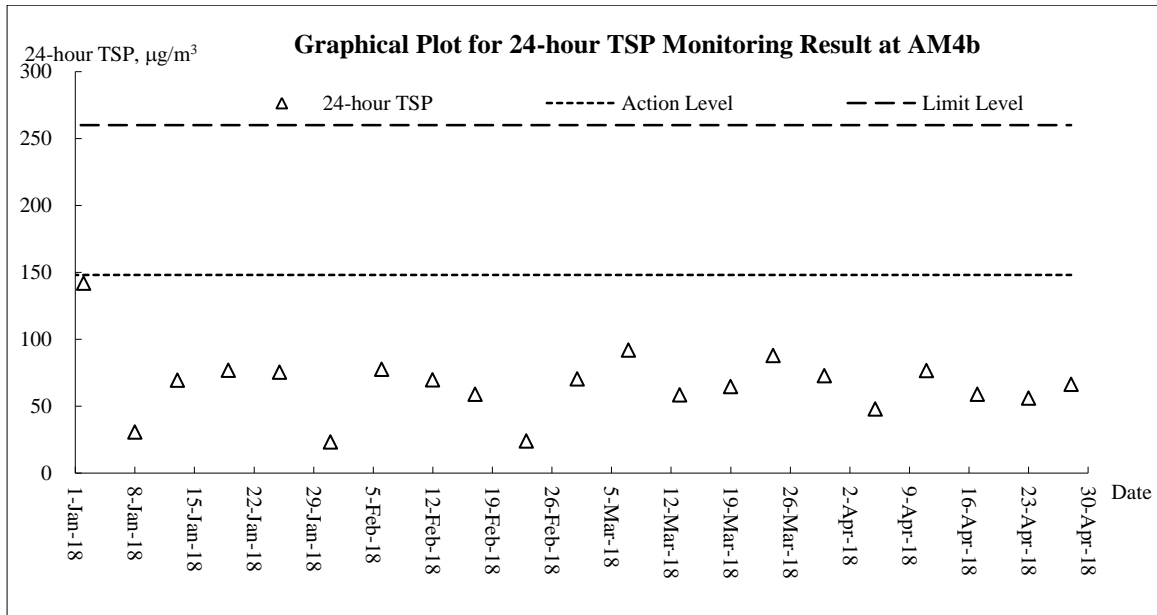


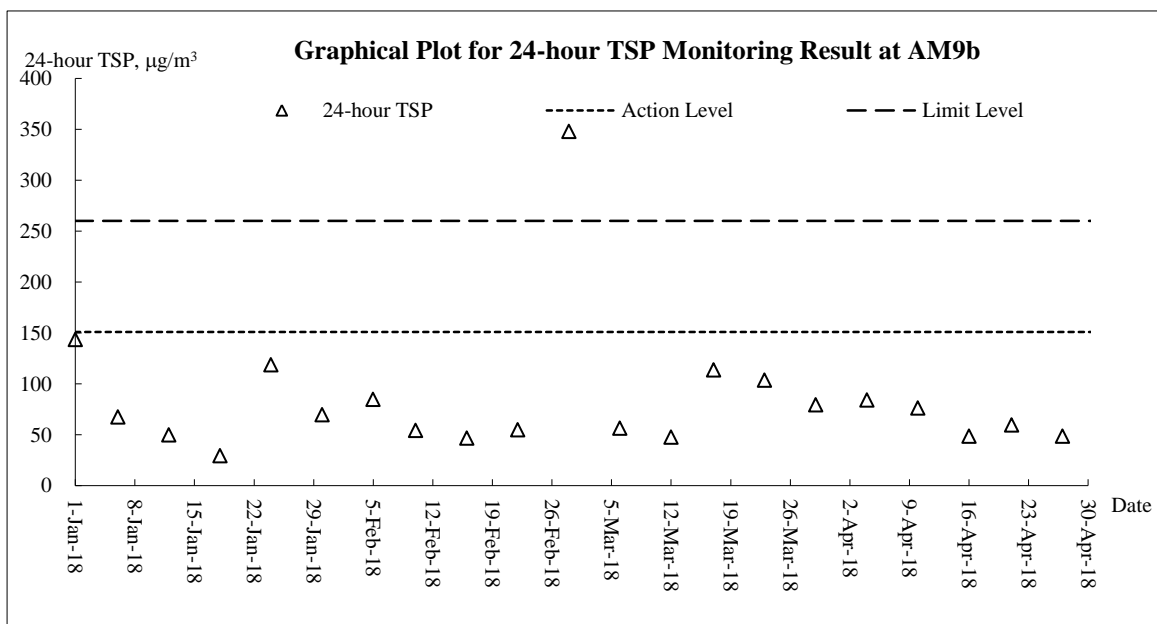
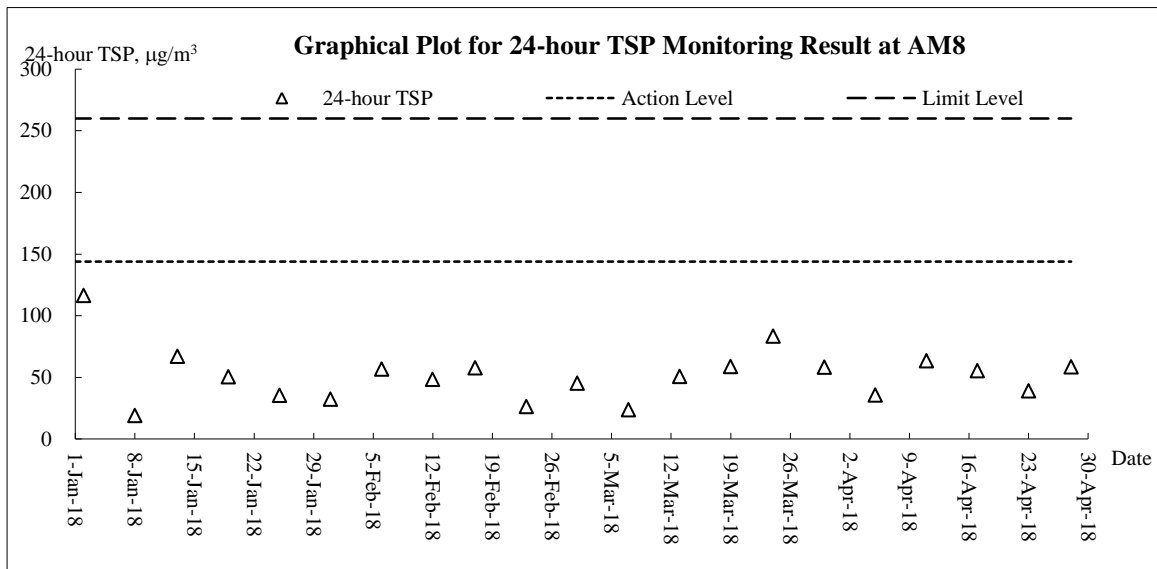
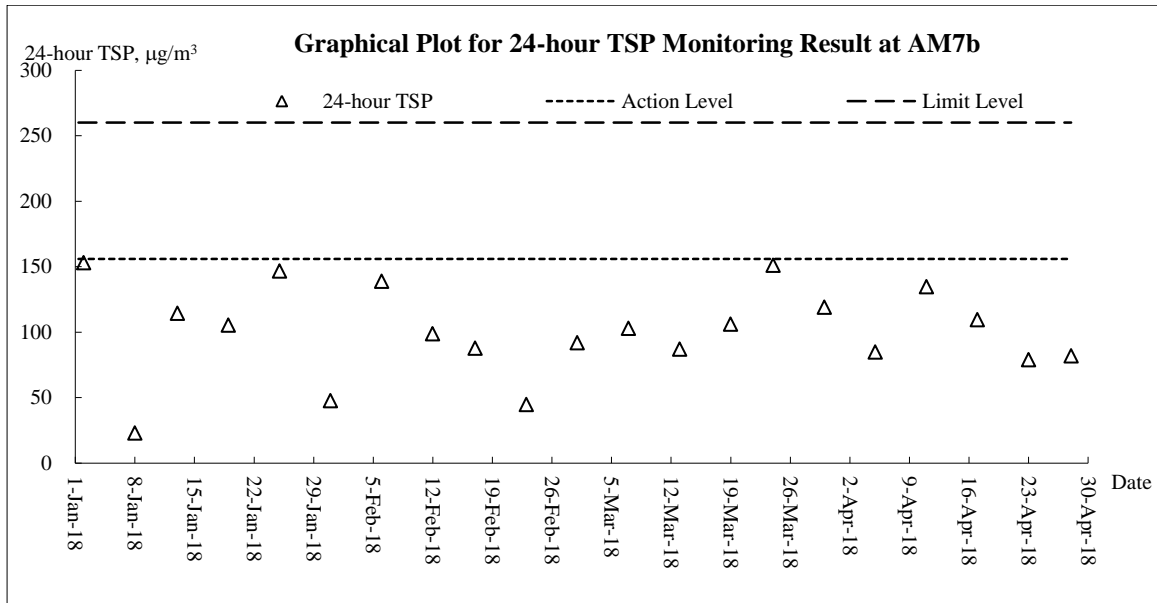




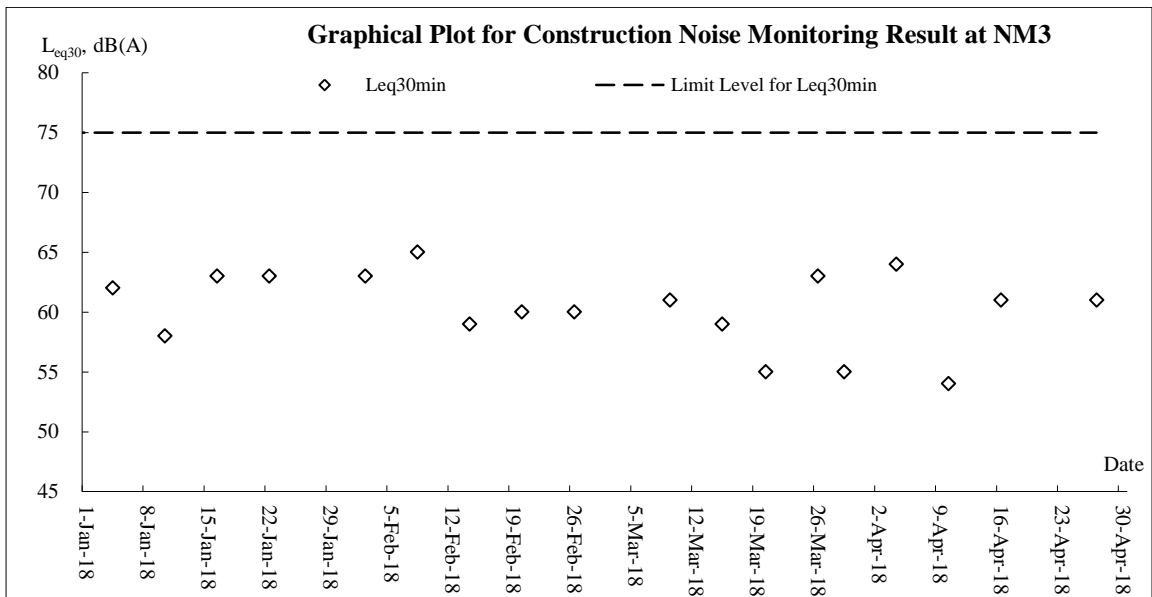
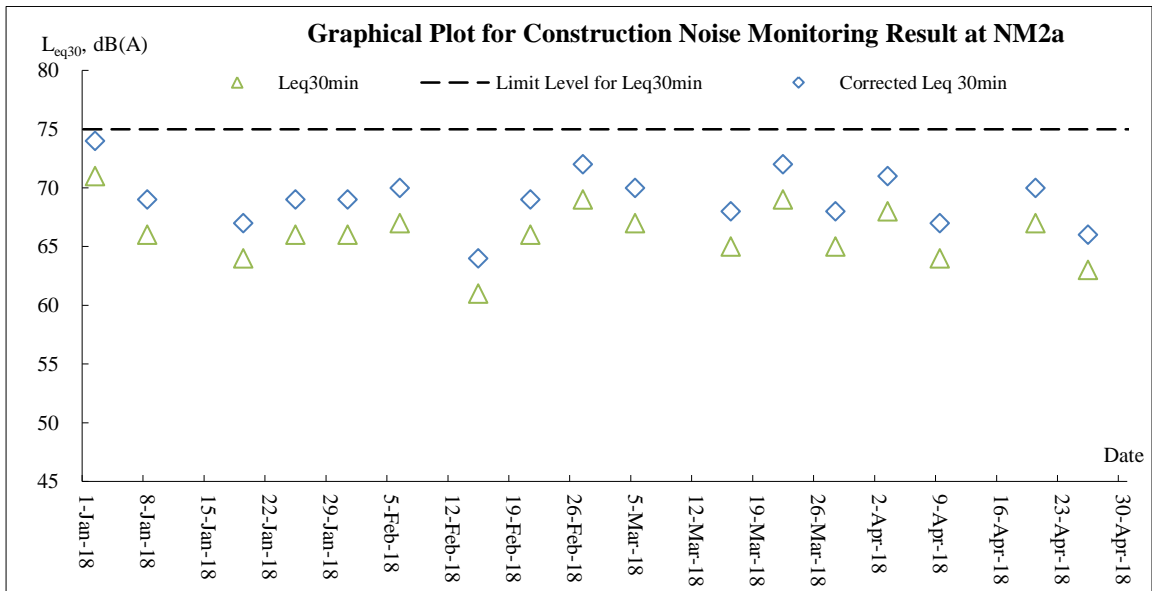
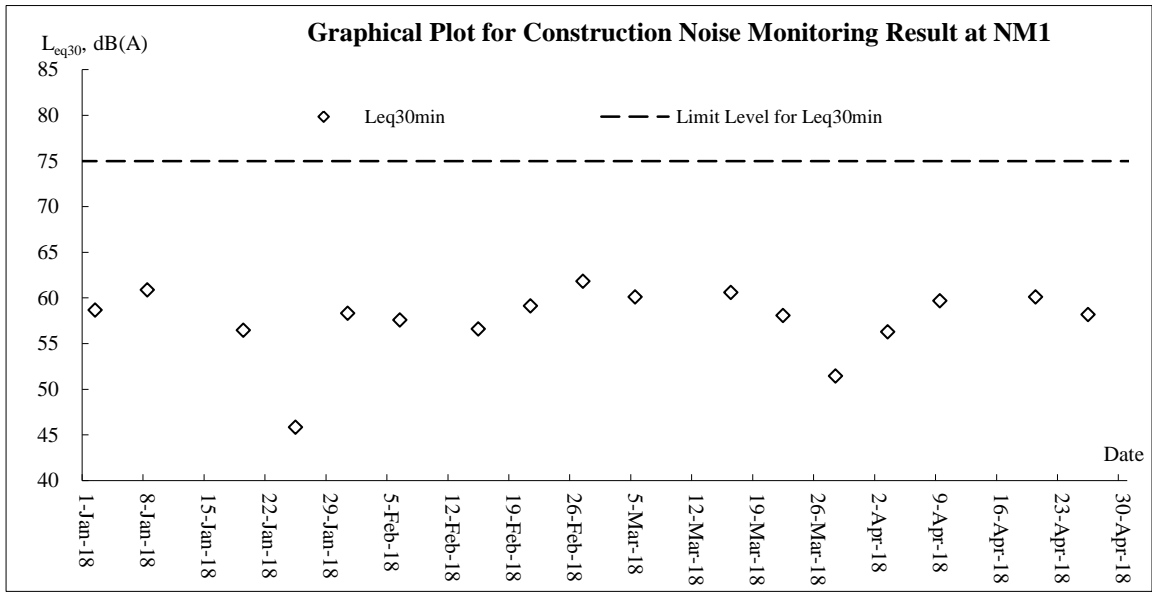
**Air Quality – 24-hour TSP**

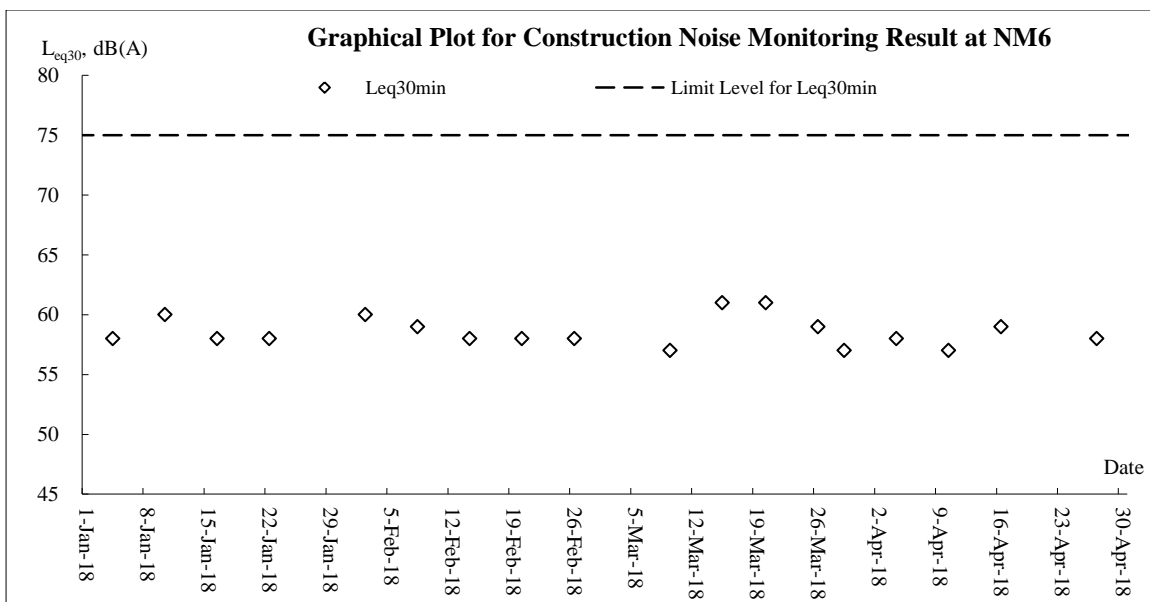
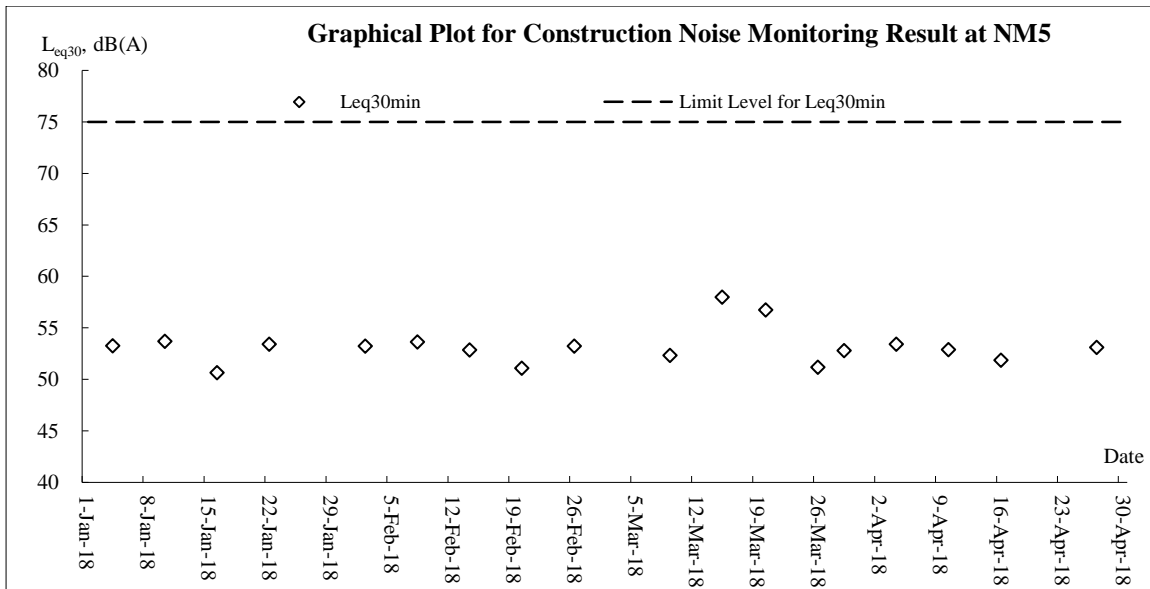
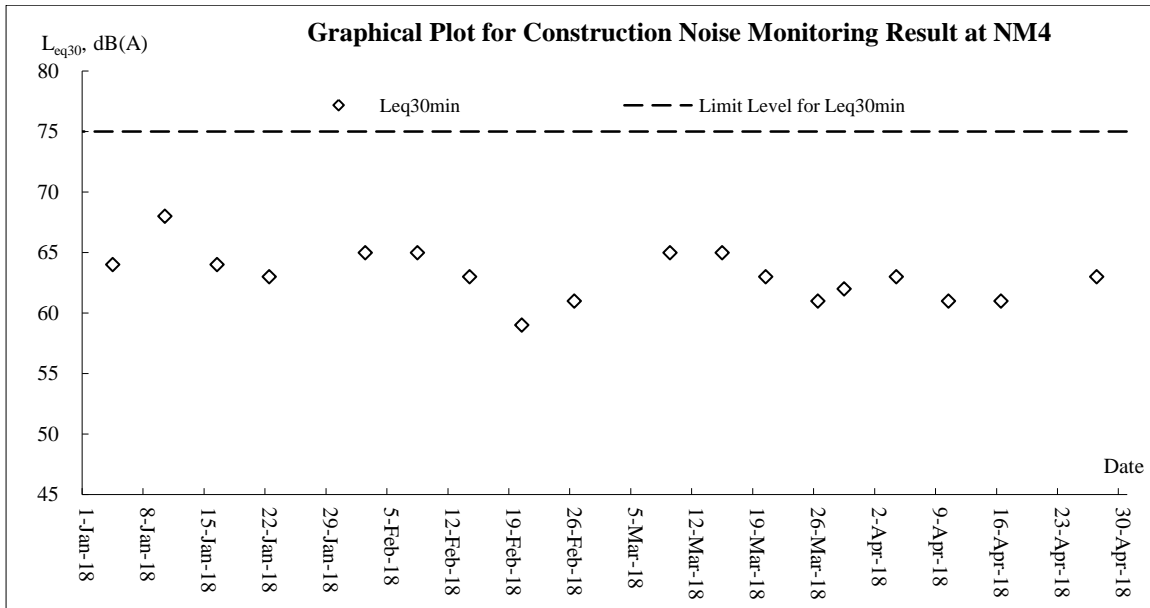


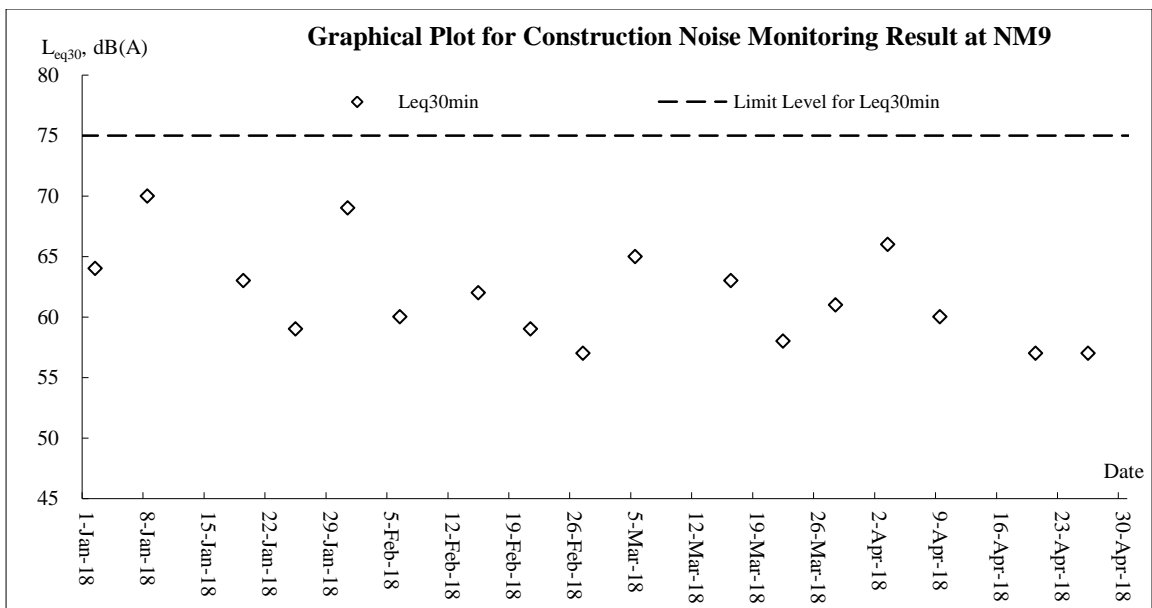
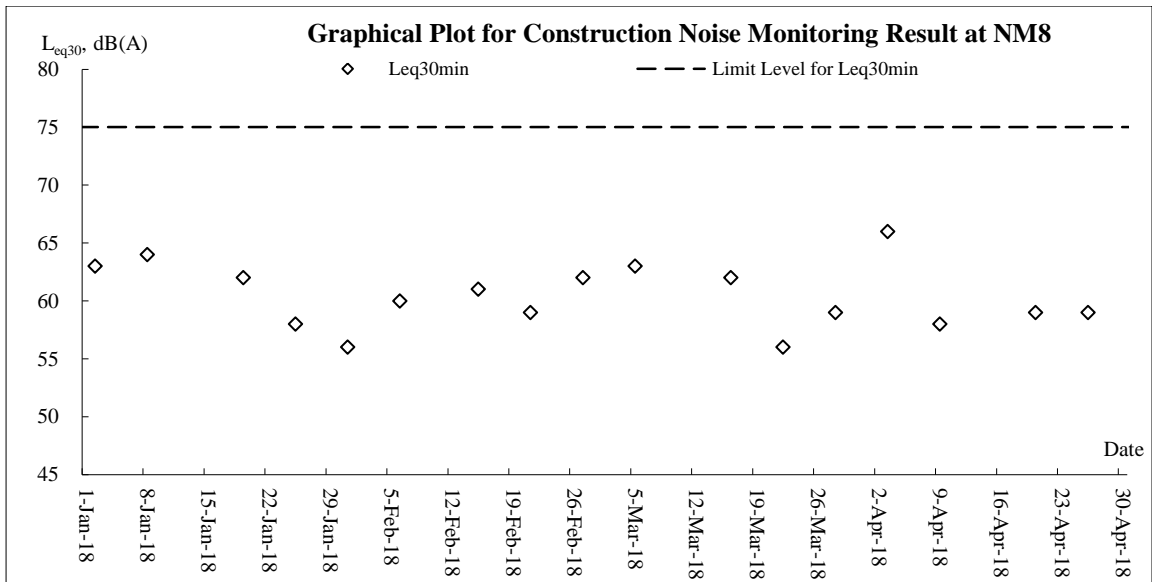
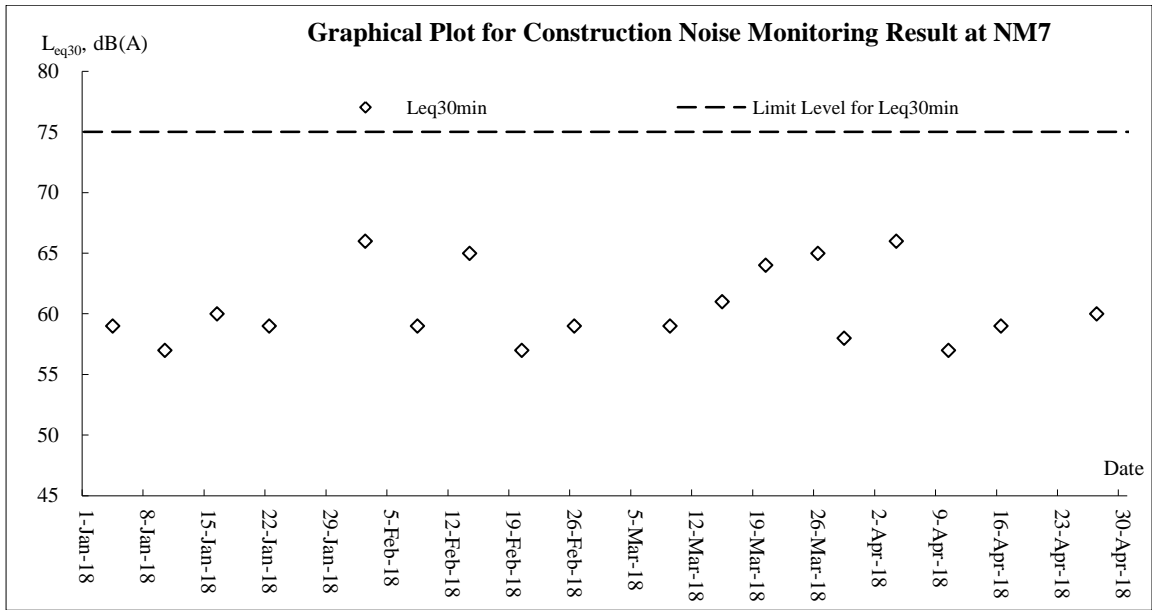


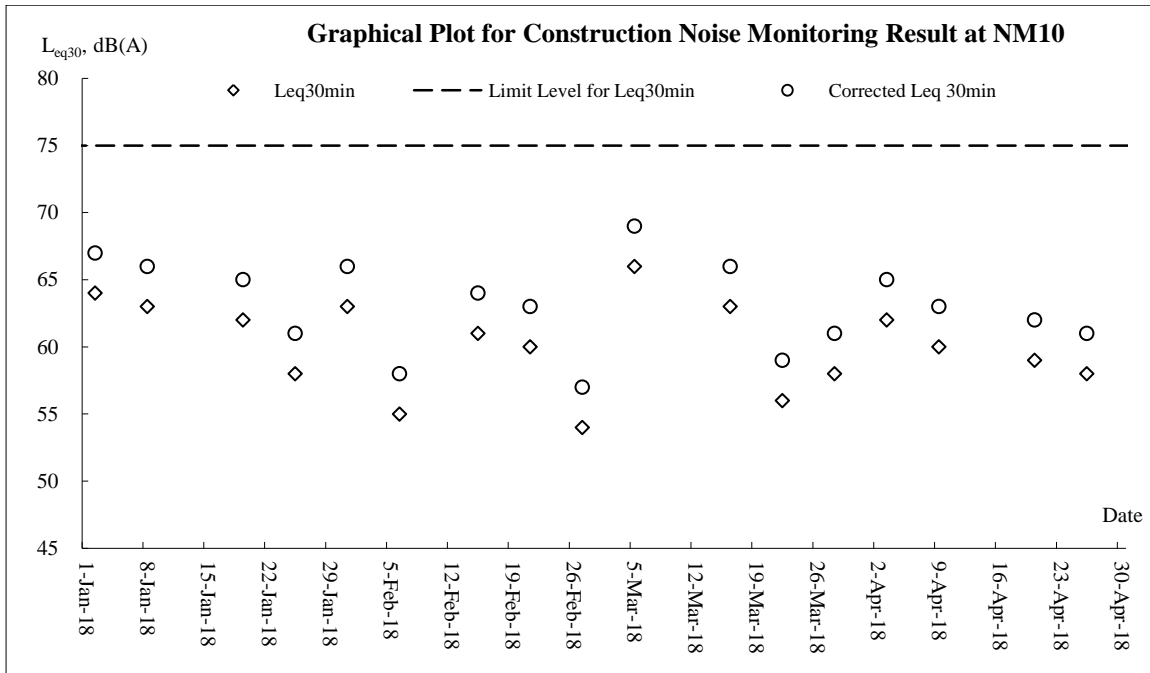


**Noise**

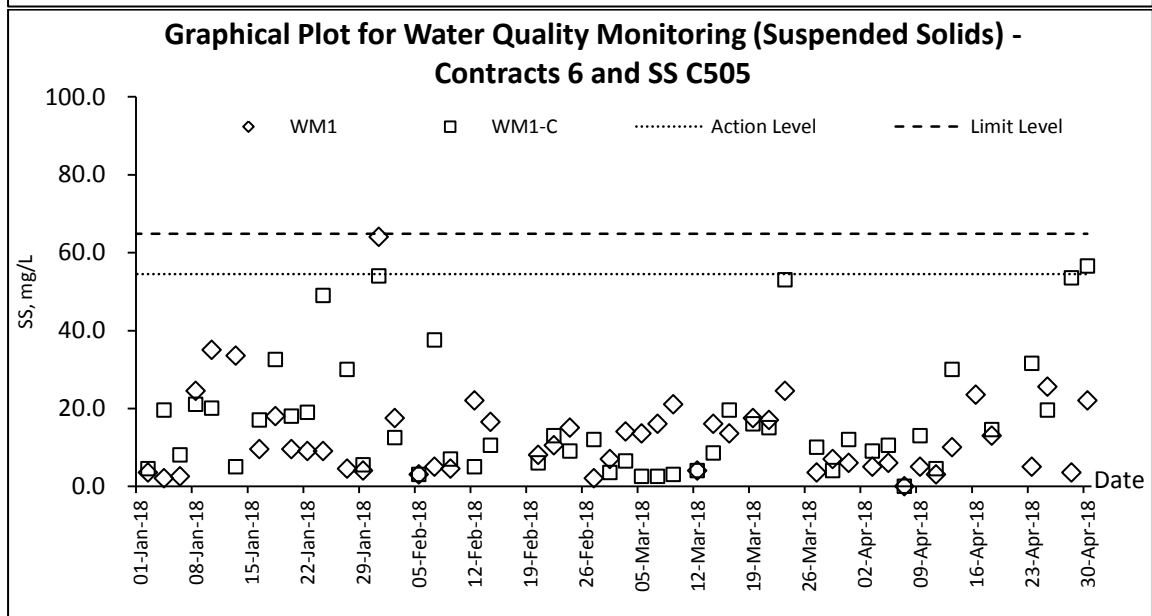
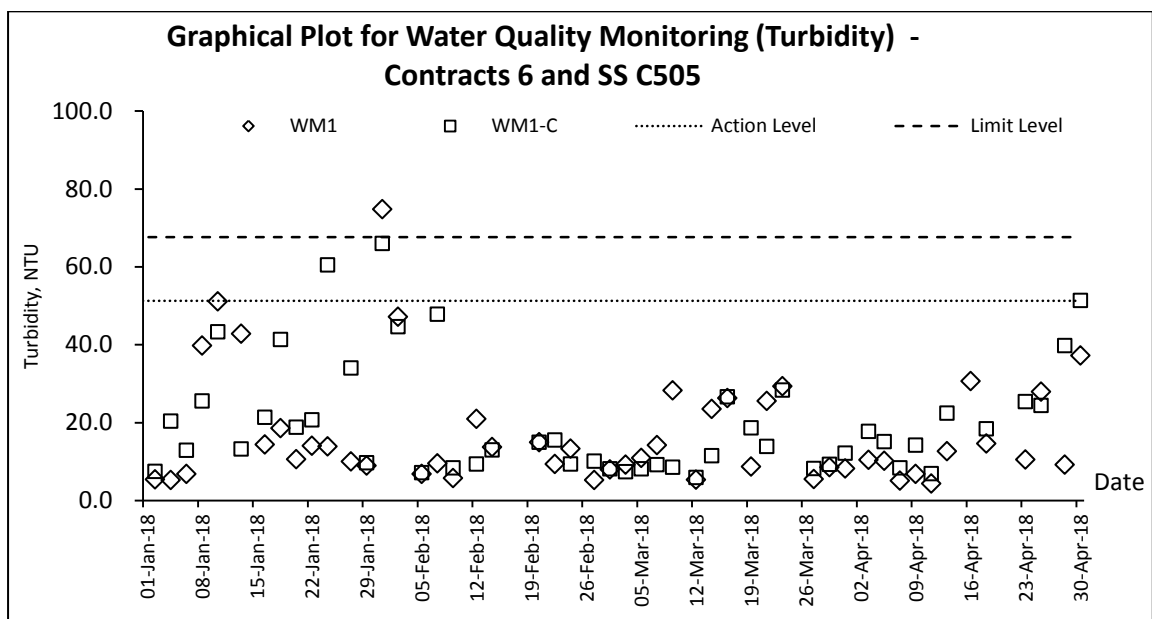
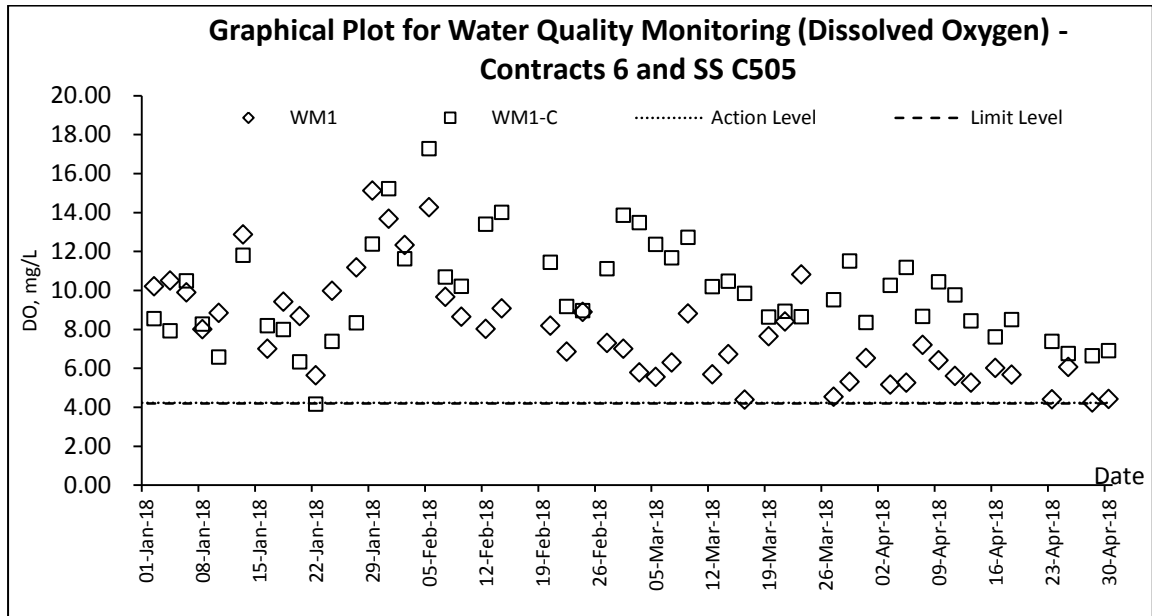




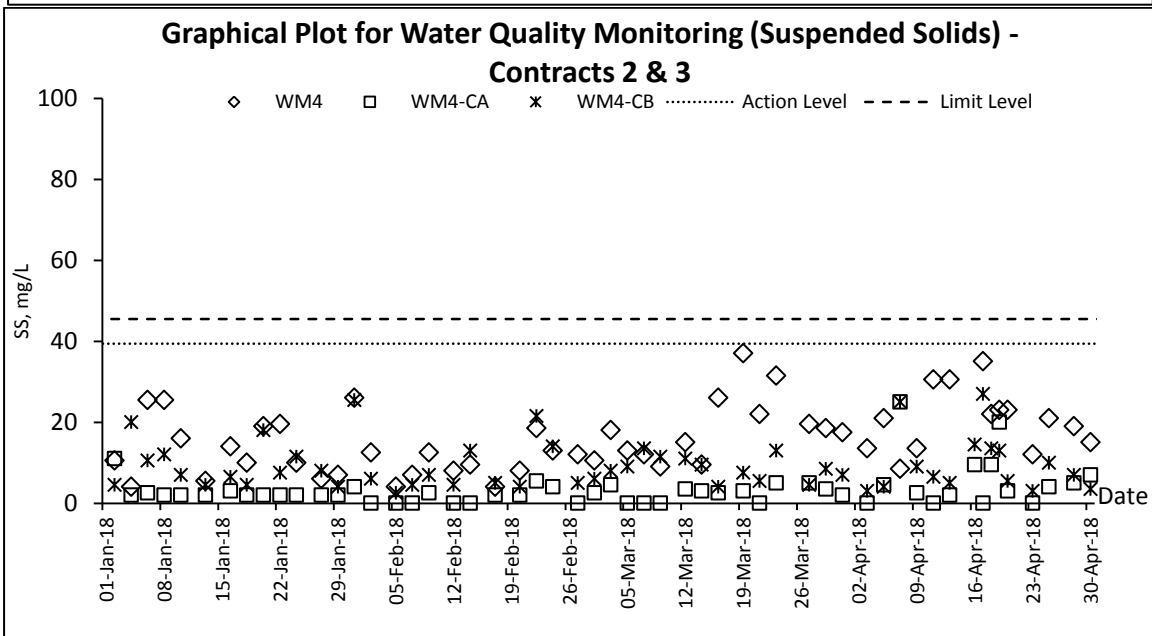
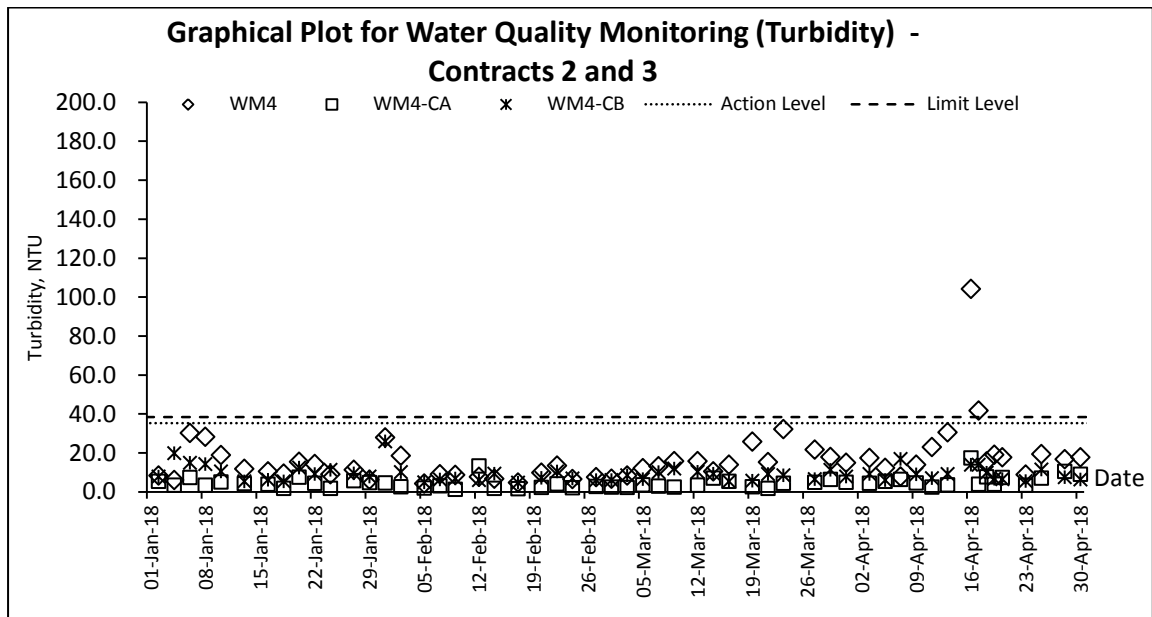
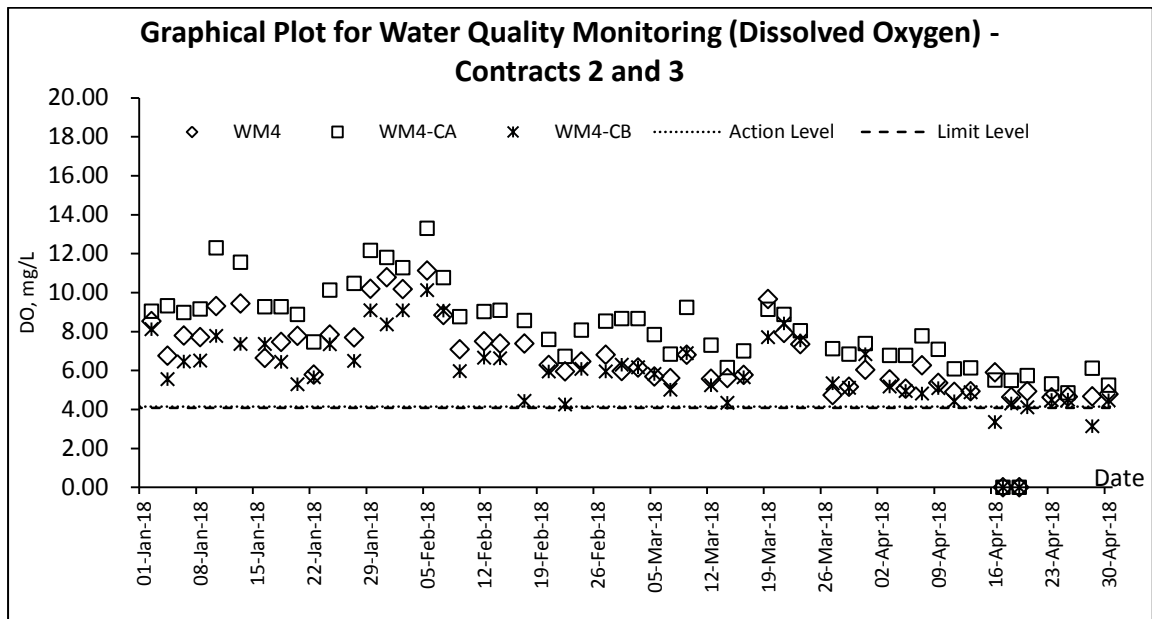


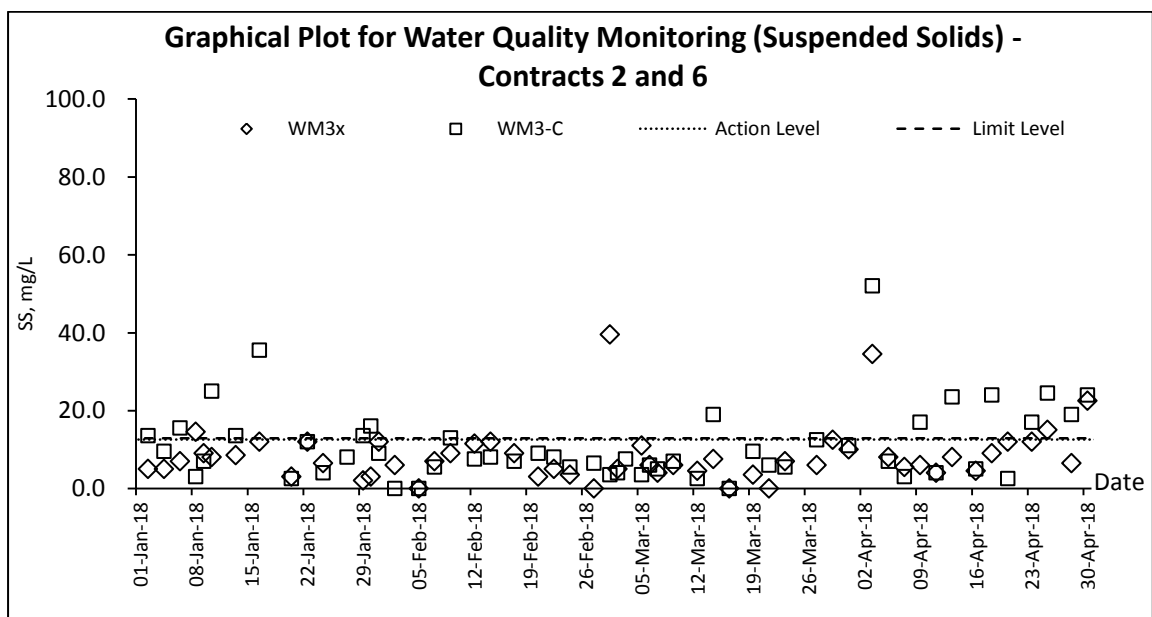
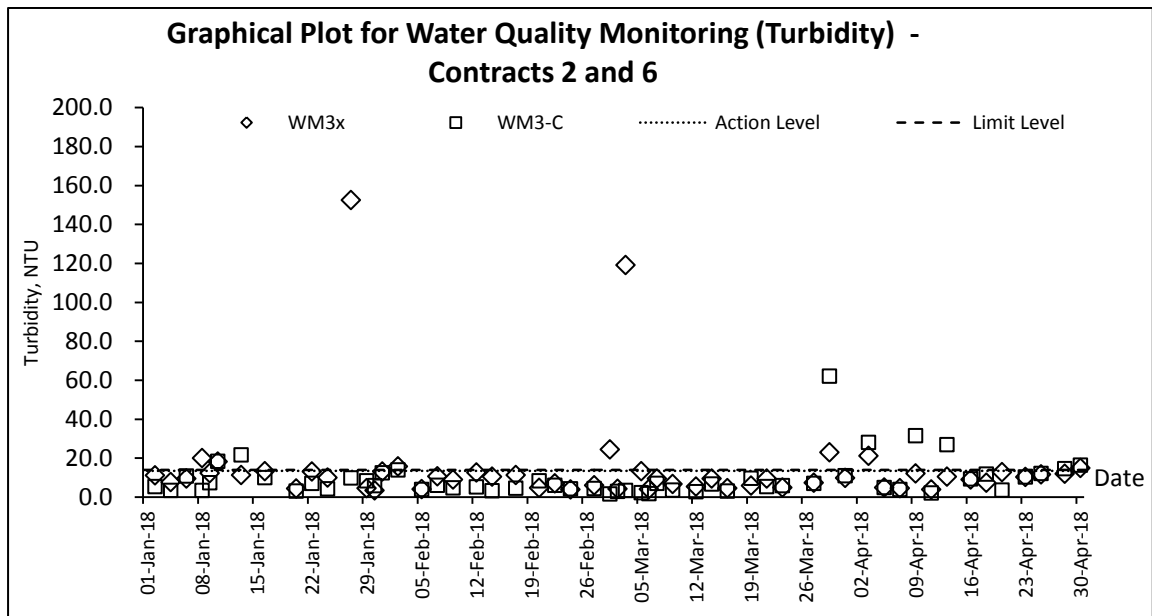
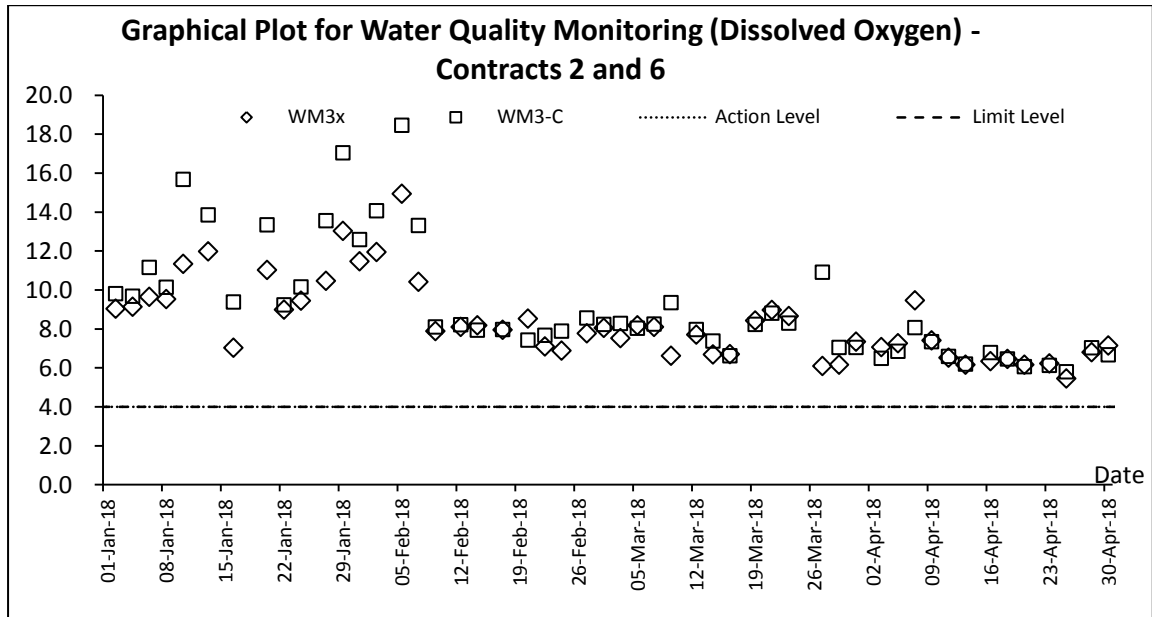


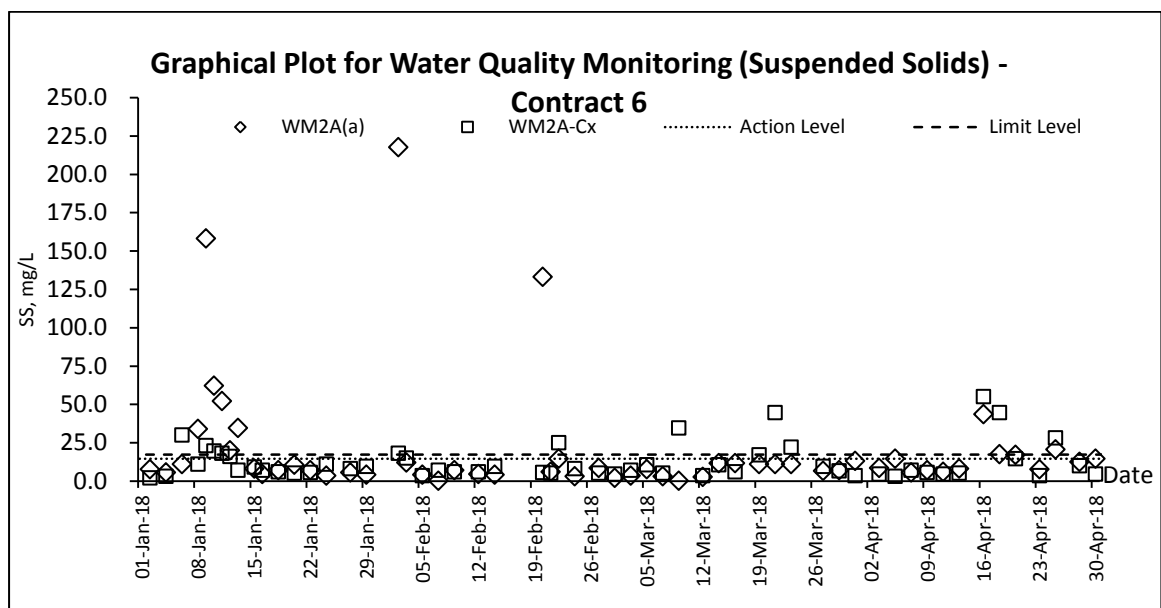
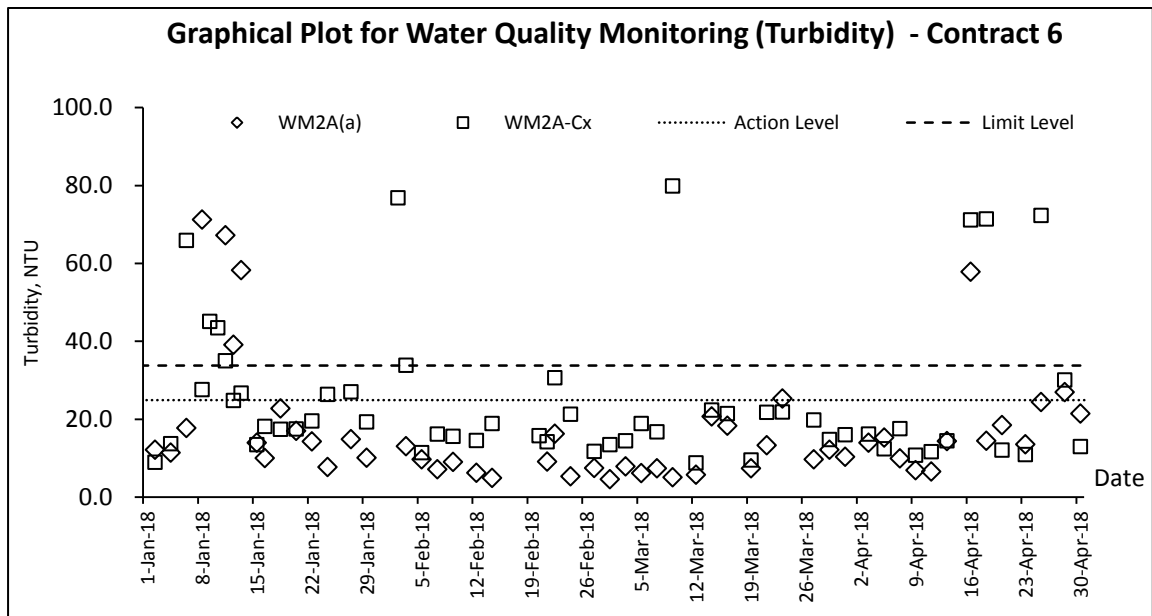
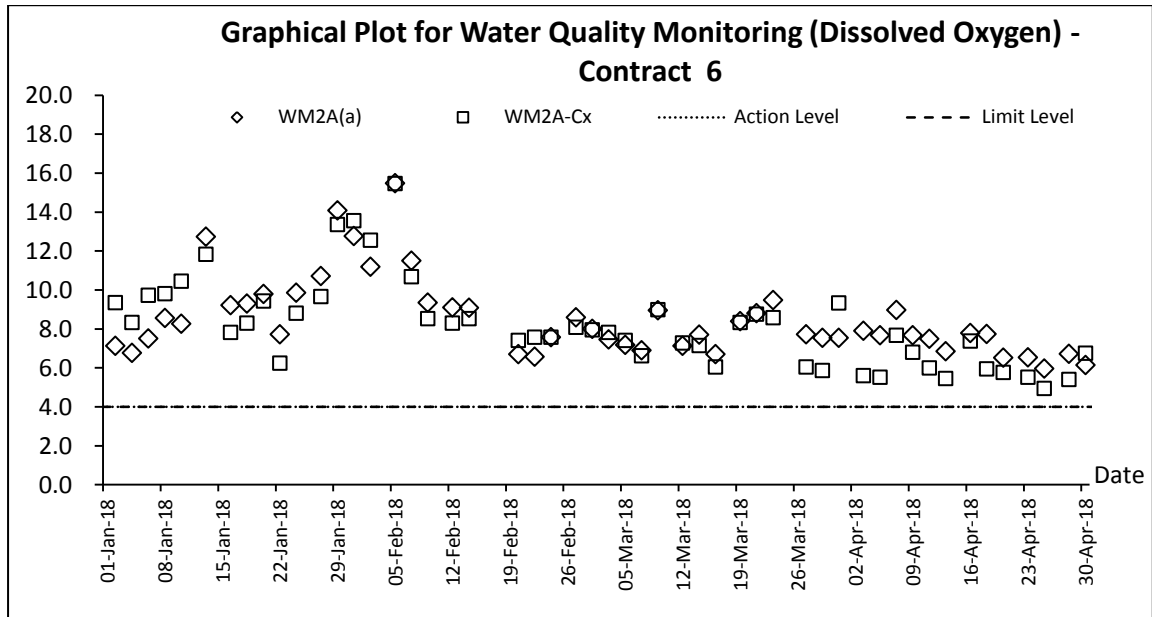
**Water Quality**











## **Appendix G**

### **Weather information**

## **Weather Condition Extracted from HKO**

### **The weather of February 2018**

With the persistence of an intense winter monsoon during the early part of the month, the weather of February 2018 was overall cooler than usual. The monthly mean temperature of 16.0 degrees was 0.8 degree below the normal figure of 16.8 degrees. It was also relatively dry with only 4.5 millimetres of rainfall recorded in the month, less than 10 percent of the February normal of 54.4 millimetres. The accumulated rainfall for the first two months of the year was 66.7 millimetres, about 15 percent below the normal figure of 78.9 millimetres for the same period.

### **The weather of March 2018**

March 2018 was unseasonably warm and sunny with little rain. The total duration of bright sunshine of 196.2 hours in the month was more than twice the normal of 90.8 hours and was the highest on record for March. The monthly mean temperature was 20.8 degrees, 1.7 degrees higher than the normal of 19.1 degrees and one of the fourth highest on record for March. The total rainfall in the month was 22.7 millimetres, only about 28 percent of the normal of 82.2 millimetres. The accumulated rainfall of 89.4 millimetres since 1 January was about 45 percent below the normal of 161.3 millimetres for the same period.

### **The weather of April 2018**

April 2018 was warmer than usual with a mean temperature of 23.6 degrees, 1.0 degree above the normal of 22.6 degrees. The month was also much drier than usual with only 28.1 millimetres of rainfall recorded in the month, about one-sixth of the normal of 174.7 millimetres and the eighth lowest on record for April. The accumulated rainfall recorded in the first four months of the year was 117.5 millimetres, a deficit of 65 percent compared to the normal of 336.1 millimetres for the same period.

*Remark: The meteorological data during the Reporting Period is presented in the relevant monthly EM&A report.*

## **Appendix H**

### **Waste Flow Table**

Name of Department :       CEDD      

Contract No./ Work Order No. :       CV/2012/08      

### Appendix I - Monthly Summary Waste Flow Table for 2018

(All quantities shall be rounded off to 3 decimal places)

Month	Actual Quantities of Inert C&D Materials Generated / Imported (in '000 m3)						Actual Quantities of Other C&D Materials / Wastes Generated				
	Total Quantities Generated	Broken Concrete (including rock for recycling into aggregates)	Reused in the Contract	Reused in Other Projects	Disposed as Public Fill	Imported C&D Material	Metal	Paper/ Cardboard Packaging	Plastic (Recycled)	Chemical Waste	General Refuse (in '000 m3)
	[a+b+c+d]	(a)	(b)	(c)	(d)		(in '000kg)	(in '000kg)	(in '000kg)	(in '000kg)	(in '000m3)
January	86.6400	0.0000	0.0000	5.2900	81.3500	1.6570	45.0000	0.3100	2.8000	4.5760	0.6575
February	33.2700	0.0000	0.0000	3.6700	29.6000	1.3470	32.0000	0.2500	2.4000	1.9500	0.2850
March	39.6460	0.0000	0.0000	3.3460	36.3000	1.3380	36.0000	0.3050	2.7000	9.8560	0.6290
April	55.5979	0.0000	0.0000	3.3680	52.2299	1.2470	33.7800	0.3240	2.5000	0.0000	0.5748
May	0.0000										
June	0.0000										
Half-year total	215.1539	0.0000	0.0000	15.6740	199.4799	5.5890	146.7800	1.1890	10.4000	16.3820	2.1463
July	0.0000										
August	0.0000										
September	0.0000										
October	0.0000										
November	0.0000										
December	0.0000										
Yearly Total	215.1539	0.0000	0.0000	15.6740	199.4799	5.5890	146.7800	1.1890	10.4000	16.3820	2.1463

Year	Actual Quantities of Inert C&D Materials Generated / Imported (in '000 m3)						Actual Quantities of Other C&D Materials / Wastes Generated				
	Total Quantities Generated	Broken Concrete (including rock for recycling into aggregates)	Reused in the Contract	Reused in Other Projects	Disposed as Public Fill	Imported C&D Material	Metal	Paper/ Cardboard Packaging	Plastic (Recycled)	Chemical Waste	General Refuse (in '000 m3)
	[a+b+c+d]	(a)	(b)	(c)	(d)		(in '000kg)	(in '000kg)	(in kg)	(in '000kg)	(in '000m3)
2013	0.0000	0.0000	0.0000	0.0000	0.0000	0.0000	220.6270	0.0000	0.0000	0.0000	0.0000
2014	425.4406	0.0000	2.7362	376.3945	46.3099	5.6245	3.2100	0.4390	0.0070	10.8800	2.2609
2015	570.9459	0.0000	20.8159	543.2162	6.9138	4.5492	37.6310	3.9220	11.9700	16.1920	1.1696
2016	905.0989	0.0000	7.4372	427.7834	469.8783	24.8350	430.5200	3.8500	18.7262	34.2936	1.9720
2017	741.9482	0.0000	8.0385	175.6792	558.2305	78.3865	1681.8000	4.0700	30.5175	48.7906	5.9610
2018	215.1539	0.0000	0.0000	15.6740	199.4799	5.5890	146.7800	1.1890	10.4000	16.3820	2.1463
Total	2858.5875	0.0000	39.0278	1538.7474	1280.8124	118.9842	2520.5680	13.4700	71.6207	126.5382	13.5098

Remark:

1) Density of C&D material to be       2.2       metric ton/m3  
2) Density of General Refuse to be       1.6       metric ton/m3

3) Density of Spent Oil to be       0.88       metric ton/m3

(All quantities rounded off to 3 decimal places)

### Monthly Summary Waste Flow Table for 2018 (year)

Month	Actual Quantities of Inert C&D Materials Generated Monthly						Actual Quantities of C&D Wastes Generated Monthly				
	Total Quantity Generated	Hard Rock and Large Broken Concrete	Reused in the Contract	Reused in other Projects	Disposed as Public Fill	Imported Fill	Metals	Paper/ cardboard packaging	Plastics	Chemical Waste	Others, e.g. general refuse
	(in '000m <sup>3</sup> )	(in '000m <sup>3</sup> )	(in '000m <sup>3</sup> )	(in '000m <sup>3</sup> )	(in '000m <sup>3</sup> )	(in '000m <sup>3</sup> )	(in '000m <sup>3</sup> )	(in '000m <sup>3</sup> )	(in '000m <sup>3</sup> )	(in m <sup>3</sup> )	(in '000m <sup>3</sup> )
Jan	3.089	0.304	0.060	0.000	2.725	0.923	0.000	0.000	0.000	0.000	0.150
Feb	2.697	0.256	0.150	0.000	2.292	1.144	0.000	0.000	0.000	0.000	0.095
Mar	1.524	0.141	0.120	0.000	1.263	0.211	0.000	0.000	0.000	0.000	0.085
Apr	2.880	0.786	0.360	0.000	1.734	0.788	0.000	0.000	0.000	0.000	0.125
May											
Jun											
<b>Sub-total</b>	10.190	1.487	0.690	0.000	8.013	3.066	0.000	0.000	0.000	0.000	0.455
Jul											
Aug											
Sep											
Oct											
Nov											
Dec											
<b>Total</b>	10.190	1.487	0.690	0.000	8.013	3.066	0.000	0.000	0.000	0.000	0.455

- Note:**
1. Assume the density of soil fill is 2 ton/m<sup>3</sup>.
  2. Assume the density of rock and broken concrete is 2.5 ton/m<sup>3</sup>.
  3. Assume each truck of C&D wastes is 5m<sup>3</sup>.
  4. The inert C&D materials except slurry and bentonite are disposed at Tuen Mun 38.
  5. The slurry and bentonite are disposed at Tseung Kwun O 137.
  6. The non-inert C&D wastes are disposed at NENT.
  7. Assume the density of metal is 7,850 kg/m<sup>3</sup>.
  8. Assume the density of plastic is 941 kg/m<sup>3</sup>.
  9. Assume the density of paper is 800 kg/m<sup>3</sup>.



Forecast of Total Quantities of C&D Materials to be Generated from the Contract										
Total Quantity Generated	Hard Rock and Large Broken Concrete	Reused in the Contract	Reused in other Projects	Diposal as Public Fill	Imported Fill	Metals	Paper/card board packaging	Plastics (see Note 3)	Chemical Waste	Others, e.g. general refuse
(in '000m <sup>3</sup> )	(in '000m <sup>3</sup> )	(in '000m <sup>3</sup> )	(in '000m <sup>3</sup> )	(in '000m <sup>3</sup> )	(in '000m <sup>3</sup> )	(in '000m <sup>3</sup> )	(in '000m <sup>3</sup> )	(in '000m <sup>3</sup> )	(in '000m <sup>3</sup> )	(in '000m <sup>3</sup> )
52.5	5.2	12.3	0.0	35.0	41.8	5.0	1.0	1.0	0.5	44.8

Notes:

- (1) The performance targets are given in PS Clause 6(14).
- (2) The waste flow table shall also include C&D materials that are specified in the Contract to be imported for use at the Site.
- (3) Plastics refer to plastic bottles/containers, plastic sheets/foam from packaging material.
- (4) The Contractor shall also submit the latest forecast of the total amount of C&D materials expected to be generated from the Works, together with a breakdown of the nature where the total amount of C&D materials expected to be generated from the Works if equal to or exceed 50,000 m<sup>3</sup>.

**SUMMARY TABLE FOR WORK PROCESSES OR ACTIVITIES REQUIRING TIMBER FOR TEMPORARY WORKS**

Contract No.: CV/2012/09

Contract Title: Liantang /Heung Yuen Wai Boundary Control Point Site Formation and Infrastructure Works - Contract 3

<b>Item No.</b>	<b>Description of Works Process or Activity [see note (a) below]</b>	<b>Justifications for Using Timber in Temporary Construction Works</b>	<b>Est. Quantities of Timber Used (m<sup>3</sup>)</b>	<b>Actual Quantities Used (m<sup>3</sup>)</b>	<b>Remarks</b>
1	Formwork for Construction of Retaining Wall NB67 Bay 2	Easy handling by manpower	132.53	132.53	
2	Formwork for Construction of Retaining Wall NB69	Easy handling by manpower	35.20	35.20	
3	Formwork for Construction of Retaining Wall NB70	Easy handling by manpower	90.00	90.00	
4	Formwork for Construction of Retaining Wall NB72	Easy handling by manpower	129.61	129.61	
5	Formwork for Construction of Retaining Wall NB73	Easy handling by manpower	72.00	72.00	
6	Formwork for Construction of Road Kerb	Easy handling by manpower	300.00	300.00	
7	Formwork for Construction of Drainage	Easy handling by manpower	300.00	300.00	
Total Estimated Quantity of Timber Used			1059.34		

- Notes:
- (a) The Contractor shall list out all the work items requiring timber for use in temporary construction works. Several minor work items may be grouped into one for ease of updating.
  - (b) The summary table shall be submitted to the Engineer's Representative monthly together with the Waste Flow Table for review and monitoring in accordance with the PS Clause 25.24(11)..

Name of Department: CEDD

Contract No.: NE/2014/02

Monthly Summary Waste Flow Table for 2018

Month	Actual Quantities of Inert C&D Materials Generated Monthly						Actual Quantities of C&D Wastes Generated Monthly				
	Total Quantity Generated	Hard Rock and Large Broken Concrete	Reused in the Contract	Reused in other Projects	Disposed as Public Fill	Imported Fill	Metals	Paper/ cardboard packaging	Plastics (see Note 3)	Chemical Waste	Others, e.g. general refuse
	(in '000m <sup>3</sup> )	(in '000m <sup>3</sup> )	(in '000m <sup>3</sup> )	(in '000m <sup>3</sup> )	(in '000m <sup>3</sup> )	(in '000m <sup>3</sup> )	(in '000 kg)	(in '000kg)	(in '000kg)	(in '000kg)	(in '000m <sup>3</sup> )
2016	0.000	0.000	0.000	0.000	0.000	0.000	0.000	0.000	0.000	0.000	0.000
2017	0.000	0.000	0.000	0.000	0.000	0.000	0.000	0.000	0.000	0.000	0.000
Jan-18	0.000	0.000	0.000	0.000	0.000	0.000	0.000	0.000	0.000	0.000	0.000
Feb-18	0.000	0.000	0.000	0.000	0.000	0.000	0.000	0.000	0.000	0.000	0.000
Mar-18	0.000	0.000	0.000	0.000	0.000	0.000	0.000	0.000	0.000	0.000	0.000
Apr-18	0.000	0.000	0.000	0.000	0.000	0.000	0.000	0.000	0.000	0.000	0.000
May-18											
Jun-18											
Jul-18											
Aug-18											
Sep-18											
Oct-18											
Nov-18											
Dec-18											
Total	0.000	0.000	0.000	0.000	0.000	0.000	0.000	0.000	0.000	0.000	0.000

Forecast of Total Quantities of C&D Materials to be Generated from the Contract*										
Total Quantity Generated	Hard Rock and Large Broken Concrete	Reused in the Contract	Reused in other Projects	Disposed as Public Fill	Imported Fill	Metals	Paper/ cardboard packaging	Plastics (see Note 3)	Chemical Waste	Others, e.g. general refuse
(in '000m <sup>3</sup> )	(in '000m <sup>3</sup> )	(in '000m <sup>3</sup> )	(in '000m <sup>3</sup> )	(in '000m <sup>3</sup> )	(in '000m <sup>3</sup> )	(in '000 kg)	(in '000kg)	(in '000kg)	(in '000kg)	(in '000m <sup>3</sup> )
0.500	0.000	0.000	0.000	0.500	0.000	0.500	0.200	0.000	0.000	0.200

Notes :

- (1) The performance targets are given in PS Clause 1.84(14).
- (2) The waste flow table shall also include C&D materials that are specified in the Contract to be imported for use at the Sites.
- (3) Plastics refer to plastic bottles/containers, plastic sheets/foam from packaging materials.
- (4) Estimate 6m<sup>3</sup> capacity per dump truck

## Monthly Summary Waste Flow Table for 2018 (year)

Name of Person completing the record: K.M. Lui (EO)

Project : Liangtang / Heung Yuen Wai Boundary Control Point Site Formation and Infrastructure Works – Contract 6

Contract No.: CV/2013/08

Month	Actual Quantities of Inert C&D Materials Generated Monthly						Actual Quantities of C&D Wastes Generated Monthly				
	Total Quantity Generated	Hard Rock and Large Broken Concrete	Reused in the Contract	Reused in other Projects	Disposed as Public Fill	Imported Fill	Metals	Paper/ cardboard packaging	Plastics (see Note 3)	Chemical Waste	Others, e.g. general refuse
	(in '000m <sup>3</sup> )	(in '000m <sup>3</sup> )	(in '000m <sup>3</sup> )	(in '000m <sup>3</sup> )	(in '000m <sup>3</sup> )	(in '000m <sup>3</sup> )	(in '000 kg)	(in '000kg)	(in '000kg)	(in '000kg)	(in '000 m <sup>3</sup> )
Jan	4.152	0	0.629	1.947	1.576	0	0	0.240	0	0	0.892
Feb	2.740	0	0.867	0.544	1.329	0	0	0.402	0	0	0.578
Mar	3.269	0	1.581	0.969	0.719	0	0	0.380	0	0	0.725
Apr	2.901	0	1.955	0.255	0.691	0	0	0.360	0	0.000	0.921
May											
Jun											
Sub-total	13.062	0.000	5.032	3.715	4.315	0.000	0.000	1.382	0.000	0.000	3.116
Jul											
Aug											
Sep											
Oct											
Nov											
Dec											
Total	1011.456	0.000	168.259	274.358	568.840	53.939	0.000	7.761	0.007	34.045	11.867

- Notes:
- (1) The waste flow table shall also include C&D materials that are specified in the Contract to be imported for use at the Site.
  - (2) Plastics refer to plastic bottles/containers, plastic sheets/ foam from packaging materials.
  - (3) Broken concrete for recycling into aggregates.

**MONTHLY SUMMARY WASTE FLOW TABLE**Name of Department:       CEDD      Contract Title:       Liantang/ Heung Yuen Wai Boundary Control Point  
Site Formation and Infrastructure Works – Contract 7      Contract No.:       NE/2014/03      **Monthly Summary Waste Flow Table for 2018 (year)**

Month	Actual Quantities of Inert C&D Materials Generated Monthly						Actual Quantities of Non-Inert C&D Wastes Generated Monthly				
	Total Quantity Generated	Hard Rock and Large Broken Concrete	Reused in the Contract	Reused in other Projects	Disposed as Public Fill	Imported Fill	Metals	Paper/cardboard packaging	Plastic (see Note 3)	Chemical Waste	Others, e.g. general refuse
	(in '000m <sup>3</sup> )	(in '000m <sup>3</sup> )	(in '000m <sup>3</sup> )	(in '000m <sup>3</sup> )	(in '000m <sup>3</sup> )	(in '000m <sup>3</sup> )	(in '000kg)	(in '000kg)	(in '000kg)	(in '000kg)	(in '000m <sup>3</sup> )
Jan	0.015	0	0	0	0.015	0	14.5	0.5	0.001	0	0.15
Feb	0	0	0	0	0	0	9	0.18	0.001	0	0.13
Mar	0.005	0	0	0	0.005	0	6	0.15	0.001	0	0.2
Apr	1.1	0	0	0	1.1	0	6.6	0.22	0.001	0	0.3
May											
June											
Sub-total	1.12	0	0	0	1.12	0	36.1	1.05	0.004	0	0.78
July											
Aug											
Sept											
Oct											
Nov											
Dec											
Total	1.12	0	0	0	1.12	0	36.1	1.05	0.004	0	0.780

Notes: (1) The waste flow table shall also include C&D materials that are specified in the Contract to be imported for use at the Site.  
(2) Plastics refer to plastic bottles/containers, plastic sheets/foam from packaging material.

Contract No. / Works Order No.: - SSC505**Monthly Summary Waste Flow Table for 2018** [year] [to be submitted not later than the 15<sup>th</sup> day of each month following reporting month]

(All quantities shall be rounded off to 3 decimal places.)

Month	Actual Quantities of Inert Construction Waste Generated Monthly				
	(a)=(b)+(c)+(d)+(e) Total Quantity Generated	(b) Broken Concrete (see Note 4)	(c) Reused in the Contract	(d) Reused in other Projects	(e) Disposed of as Public Fill
	(in '000m <sup>3</sup> )	(in '000m <sup>3</sup> )	(in '000m <sup>3</sup> )	(in '000m <sup>3</sup> )	(in '000m <sup>3</sup> )
Jan	5.298	0.646	0.160	0.000	4.492
Feb	7.243	0.572	0.320	0.000	6.351
Mar	11.241	0.831	0.225	0.000	10.186
Apr	3.717	1.458	0.257	0.000	2.002
May					
Jun					
Sub-total	27.499	3.507	0.962	0.000	23.030
Jul					
Aug					
Sep					
Oct					
Nov					
Dec					
Total	27.499	3.507	0.962	0.000	23.030

Month	Actual Quantities of Non-inert Construction Waste Generated Monthly												
	Timber		Metals		Paper/ cardboard packaging		Plastics (see Note 3)		Chemical Waste		Other Recyclable Materials (see Page 3)		General Refuse disposed of at Landfill
	(in '000kg)		(in '000kg)		(in '000kg)		(in '000kg)		(in '000kg)		(in '000kg)		(in '000m <sup>3</sup> )
	generated	recycled	generated	recycled	generated	recycled	generated	recycled	generated	recycled	generated	recycled	generated
Jan	0.000	0.000	375.870	375.870	0.220	0.220	0.032	0.032	0.000	0.000	0.000	0.000	1.918
Feb	0.000	0.000	720.120	720.120	0.000	0.000	0.000	0.000	0.000	0.000	0.000	0.000	2.223
Mar	0.000	0.000	220.860	220.860	0.830	0.830	0.005	0.005	0.000	0.000	0.005	0.005	2.711
Apr	0.000	0.000	202.130	202.130	0.000	0.000	0.000	0.000	0.000	0.000	0.000	0.000	2.470
May													
Jun													
Sub-total	0.000	0.000	1,518.980	1,518.980	1.050	1.050	0.037	0.037	0.000	0.000	0.005	0.005	9.322
Jul													
Aug													
Sep													
Oct													
Nov													
Dec													
Total	0.000	0.000	1,518.980	1,518.980	1.050	1.050	0.037	0.037	0.000	0.000	0.005	0.005	9.322

Description of mode and details of recycling if any for the month e.g. XX kg of used timber was sent to YY site for transformation into fertilizers					
202.13 tons of scrap metals were sent to Prosperity Metal Recycle Ltd. And Hop Hing Metal Works for recycling	2,916.35 tons of broken concrete were sent to Tailor Recycled Aggregates Ltd. for recycling.				

- Notes:
- (1) The performance targets are given in the Particular Specification on Environmental Management Plan.
  - (2) The waste flow table shall also include construction waste that are specified in the Contract to be imported for use at the site.
  - (3) Plastics refer to plastic bottles/containers, plastic sheets/foam from packaging material.
  - (4) Broken concrete for recycling into aggregates.
  - (5) If necessary, use the conversion factor: 1 full load of dumping truck being equivalent to 6.5 m<sup>3</sup> by volume.



# **Appendix I**

## **Implementation Schedule for Environmental Mitigation Measures**

EIA Ref.	EM&A Ref.	Recommended Mitigation Measures	Objectives of the Recommended Measure & Main Concerns to address	Who to implement the measure?	Location of the measure	When to implement the measure?	What requirements or standards for the measure to achieve?
<b>Air Quality Impact (Construction)</b>							
3.6.1.1	2.1	<p><b>General Dust Control Measures</b></p> <p>The following dust suppression measures should be implemented:</p> <ul style="list-style-type: none"> <li>■ Frequent water spraying for active construction areas (4 times per day for active areas in Po Kak Tsai and 8 times per day for all other active areas), including areas with heavy construction and slope cutting activities</li> <li>■ 80% of stockpile areas should be covered by impervious sheets</li> <li>■ Speed of trucks within the site should be controlled to about 10 km/hr</li> <li>■ All haul roads within the site should be paved to avoid dust emission due to vehicular movement</li> </ul>	To minimize adverse dust emission generated from various construction activities of the works sites	Contractor	Construction Works Sites	During Construction	EIA Recommendation and Air Pollution Control (Construction Dust) Regulation
3.6.1.2	2.1	<p><b>Best Practice for Dust Control</b></p> <p>The relevant best practices for dust control as stipulated in the Air Pollution Control (Construction Dust) Regulation should be adopted to further reduce the construction dust impacts of the Project. These best practices include:</p> <p><i>Good site management</i></p> <ul style="list-style-type: none"> <li>■ The Contractor should maintain high standard of housekeeping to prevent emission of fugitive dust.</li> <li>■ Loading, unloading, handling and storage of raw materials, wastes or by-products should be carried out in a manner so as to minimize the release of visible dust emission.</li> <li>■ Any piles of materials accumulated on or around the work areas should be cleaned up regularly.</li> <li>■ Cleaning, repair and maintenance of all plant facilities within the work areas should be carried out in a manner minimizing generation of fugitive dust emissions.</li> <li>■ The material should be handled properly to prevent fugitive dust emission before cleaning.</li> </ul> <p><i>Disturbed Parts of the Roads</i></p> <ul style="list-style-type: none"> <li>■ Each and every main temporary access should be paved with</li> </ul>	To minimize adverse dust emission generated from various construction activities of the works sites	Contractor	Construction Works Sites	During Construction	EIA Recommendation and Air Pollution Control (Construction Dust) Regulation

EIA Ref.	EM&A Ref.	Recommended Mitigation Measures	Objectives of the Recommended Measure & Main Concerns to address	Who to implement the measure?	Location of the measure	When to implement the measure?	What requirements or standards for the measure to achieve?
		<p>concrete, bituminous hardcore materials or metal plates and kept clear of dusty materials; or</p> <ul style="list-style-type: none"> <li>Unpaved parts of the road should be sprayed with water or a dust suppression chemical so as to keep the entire road surface wet.</li> </ul> <p><i>Exposed Earth</i></p> <ul style="list-style-type: none"> <li>Exposed earth should be properly treated by compaction, hydroseeding, vegetation planting or seeding with latex, vinyl, bitumen within six months after the last construction activity on the site or part of the site where the exposed earth lies.</li> </ul> <p><i>Loading, Unloading or Transfer of Dusty Materials</i></p> <ul style="list-style-type: none"> <li>All dusty materials should be sprayed with water immediately prior to any loading or transfer operation so as to keep the dusty material wet.</li> </ul> <p><i>Debris Handling</i></p> <ul style="list-style-type: none"> <li>Any debris should be covered entirely by impervious sheeting or stored in a debris collection area sheltered on the top and the three sides.</li> <li>Before debris is dumped into a chute, water should be sprayed so that it remains wet when it is dumped.</li> </ul> <p><i>Transport of Dusty Materials</i></p> <ul style="list-style-type: none"> <li>Vehicle used for transporting dusty materials/spoils should be covered with tarpaulin or similar material. The cover should extend over the edges of the sides and tailboards.</li> </ul> <p><i>Wheel washing</i></p> <ul style="list-style-type: none"> <li>Vehicle wheel washing facilities should be provided at each construction site exit. Immediately before leaving the construction site, every vehicle should be washed to remove any dusty materials from its body and wheels.</li> </ul> <p><i>Use of vehicles</i></p> <ul style="list-style-type: none"> <li>Immediately before leaving the construction site, every vehicle should be washed to remove any dusty materials from its body and wheels.</li> <li>Where a vehicle leaving the construction site is carrying a load of dusty materials, the load should be covered entirely by clean impervious sheeting to ensure that the dusty materials do not leak from the vehicle.</li> </ul>					

EIA Ref.	EM&A Ref.	Recommended Mitigation Measures	Objectives of the Recommended Measure & Main Concerns to address	Who to implement the measure?	Location of the measure	When to implement the measure?	What requirements or standards for the measure to achieve?
		<p><i>Site hoarding</i></p> <ul style="list-style-type: none"> <li>Where a site boundary adjoins a road, street, service lane or other area accessible to the public, hoarding of not less than 2.4m high from ground level should be provided along the entire length of that portion of the site boundary except for a site entrance or exit.</li> </ul> <p><i>Blasting</i></p> <ul style="list-style-type: none"> <li>The areas within 30m from the blasting area should be wetted with water prior to blasting.</li> </ul>					
<b><u>Air Quality Impact (Operation)</u></b>							
3.5.2.2	2.2	<p>The following odour containment and control measures will be provided for the proposed sewage treatment work at the BCP site:</p> <ul style="list-style-type: none"> <li>The treatment work will be totally enclosed. Negative pressure ventilation will be provided within the enclosure to avoid any fugitive odorous emission from the treatment work.</li> <li>Further odour containment will be achieved by covering or confining the sewage channels, sewage tanks, and equipment with potential odour emission.</li> <li>Proper mixing will be provided at the equalization and sludge holding tanks to prevent sewage septicity.</li> <li>Chemical or biological deodorisation facilities with a minimum odour removal efficiency of 90% will be provided to treat potential odorous emissions from the treatment plant including sewage channels / tanks, filter press and screening facilities so as to minimize any potential odour impact to the nearby ASRs.</li> </ul>	To minimize potential odour impact from operation of the proposed sewage treatment work at BCP	DSD	BCP	Operation Phase	EIA recommendation
<b><u>Noise Impact (Construction)</u></b>							
4.4.1.4	3.1	<p><b>Adoption of Quieter PME</b></p> <p>Use of the recommended quieter PME such as those given in the BS5228: Part 1:2009 and presented in <b>Table 4.14</b>, which can be found in Hong Kong.</p>	To minimize the construction air-borne noise impact	Contractors	Construction Work Sites	During Construction	EIA recommendation, EIAO and Noise Control Ordinance (NCO)

EIA Ref.	EM&A Ref.	Recommended Mitigation Measures	Objectives of the Recommended Measure & Main Concerns to address	Who to implement the measure?	Location of the measure	When to implement the measure?	What requirements or standards for the measure to achieve?
4.4.1.4	3.1	<p><b>Use of Movable Noise Barrier</b></p> <p>The use of movable barrier for certain PME can further alleviate the construction noise impacts. In general, a 5 dB(A) reduction for movable PME and 10 dB(A) for stationary PME can be achieved depending on the actual design of the movable noise barrier. The Contractor shall be responsible for design of the movable noise barrier with due consideration given to the size of the PME and the requirement for intercepting the line of sight between the NSRs and PME. Barrier material with surface mass in excess of 7 kg/m<sup>2</sup> is recommended to achieve the predicted screening effect.</p>	To minimize the construction air-borne noise impact	Contractors	Construction Work Sites	During Construction	EIA recommendation, EIAO and NCO
4.4.1.4	3.1	<p><b>Use of Noise Enclosure/ Acoustic Shed</b></p> <p>The use of noise enclosure or acoustic shed is to cover stationary PME such as air compressor and concrete pump. With the adoption of the noise enclosure, the PME could be completely screened, and noise reduction of 15 dB(A) can be achieved according to the GW-TM.</p>	To minimize the construction air-borne noise impact	Contractors	Construction Work Sites	During Construction	EIA recommendation, EIAO and NCO
4.4.1.4	3.1	<p><b>Use of Noise Insulating Fabric</b></p> <p>Noise insulating fabric can be adopted for certain PME (e.g. drill rig, pilling auger etc). The insulating fabric should be lapped such that there are no openings or gaps on the joints. Technical data from manufacturers state that by using the Fabric, a noise reduction of over 10 dB(A) can be achieved on noise level.</p>	To minimize the construction air-borne noise impact	Contractors	Construction Work Sites	During Construction	EIA recommendation, EIAO and NCO

EIA Ref.	EM&A Ref.	Recommended Mitigation Measures	Objectives of the Recommended Measure & Main Concerns to address	Who to implement the measure?	Location of the measure	When to implement the measure?	What requirements or standards for the measure to achieve?
4.4.1.4	3.1	<p><b>Good Site Practice</b></p> <p>The good site practices listed below should be followed during each phase of construction:</p> <ul style="list-style-type: none"> <li>• Only well-maintained plant should be operated on-site and plant should be serviced regularly during the construction programme;</li> <li>• Silencers or mufflers on construction equipment should be utilized and should be properly maintained during the construction programme;</li> <li>• Mobile plant, if any, should be sited as far from NSRs as possible;</li> <li>• Machines and plant (such as trucks) that may be in intermittent use should be shut down between work periods or should be throttled down to a minimum;</li> <li>• Plant known to emit noise strongly in one direction should, wherever possible, be orientated so that the noise is directed away from the nearby NSRs; and</li> <li>• Material stockpiles and other structures should be effectively utilized, wherever practicable, in screening noise from on-site construction activities.</li> </ul>	To minimize the construction air-borne noise impact	Contractors	Construction Work Sites	During Construction	EIA recommendation, EIAO and NCO
<b>Noise Impact (Operation)</b>							
<u>Road Traffic Noise</u>							
Table 4.42 and Figure 4.20.1 to 4.20.4	3.2	Erection of noise barrier/ enclosure along the viaduct section.	To minimize the road traffic noise along the connecting road of BCP	Contractor	Loi Tung and Fanling Highway Interchange	Before Operation	EIAO and NCO
<u>Fixed Plant Noise</u>							
Table 4.46	3.2	Specification of the maximum allowable sound power levels of the proposed fixed plants during daytime and night-time.	To minimize the fixed plant noise impact	Managing Authority of the buildings / Contractor	BCP, Administration Building and all ventilation buildings	Before Operation	EIA recommendation, EIAO and NCO

EIA Ref.	EM&A Ref.	Recommended Mitigation Measures	Objectives of the Recommended Measure & Main Concerns to address	Who to implement the measure?	Location of the measure	When to implement the measure?	What requirements or standards for the measure to achieve?
4.5.2.4	3.2	<p>The following noise reduction measures shall be considered as far as practicable during operation:</p> <ul style="list-style-type: none"> <li>Choose quieter plant such as those which have been effectively silenced;</li> <li>Include noise levels specification when ordering new plant (including chillier and E/M equipment);</li> <li>Locate fixed plant/louver away from any NSRs as far as practicable;</li> <li>Locate fixed plant in walled plant rooms or in specially designed enclosures;</li> <li>Locate noisy machines in a basement or a completely separate building;</li> <li>Install direct noise mitigation measures including silencers, acoustic louvers and acoustic enclosure where necessary; and</li> <li>Develop and implement a regularly scheduled plant maintenance programme so that equipment is properly operated and serviced in order to maintain a controlled level of noise.</li> </ul>	To minimize the fixed plant noise impact	Managing Authority of the buildings / Contractor	BCP, Administration Building and all ventilation buildings	Before Operation	EIAO and NCO
<b>Water Quality Impact (Construction)</b>							
5.6.1.1	4.1	<p><b>Construction site runoff and drainage</b></p> <p>The site practices outlined in ProPECC Note PN 1/94 should be followed as far as practicable in order to minimise surface runoff and the chance of erosion. The following measures are recommended to protect water quality and when properly implemented should be sufficient to adequately control site discharges so as to avoid water quality impacts:</p> <ul style="list-style-type: none"> <li>At the start of site establishment, perimeter cut-off drains to direct off-site water around the site should be constructed with internal drainage works and erosion and sedimentation control facilities implemented. Channels (both temporary and permanent drainage pipes and culverts), earth bunds or sand bag barriers should be provided on site to direct stormwater to silt removal facilities. The design of the temporary on-site drainage system should be undertaken by the Contractor prior to the commencement of construction.</li> <li>The dikes or embankments for flood protection should be implemented around the boundaries of earthwork areas.</li> </ul>	To control site runoff and drainage; prevent high sediment loading from reaching the nearby watercourses	Contractor	Construction Works Sites	Construction Phase	Practice Note for Professional Persons on Construction Site Drainage (ProPECC Note PN 1/94)

EIA Ref.	EM&A Ref.	Recommended Mitigation Measures	Objectives of the Recommended Measure & Main Concerns to address	Who to implement the measure?	Location of the measure	When to implement the measure?	What requirements or standards for the measure to achieve?
		<p>Temporary ditches should be provided to facilitate the runoff discharge into stormwater drainage system through a sediment/silt trap. The sediment/silt traps should be incorporated in the permanent drainage channels to enhance deposition rates, if practical.</p> <ul style="list-style-type: none"> <li>▪ Sand/silt removal facilities such as sand/silt traps and sediment basins should be provided to remove sand/silt particles from runoff to meet the requirements of the TM standards under the WPCO. The design of efficient silt removal facilities should be based on the guidelines in Appendix A1 of ProPECC Note PN 1/94. Sizes may vary depending upon the flow rate. The detailed design of the sand/silt traps should be undertaken by the Contractor prior to the commencement of construction.</li> <li>▪ All drainage facilities and erosion and sediment control structures should be regularly inspected and maintained to ensure proper and efficient operation at all times and particularly during rainstorms. Deposited silt and grit should be regularly removed, at the onset of and after each rainstorm to ensure that these facilities are functioning properly at all times.</li> <li>▪ Measures should be taken to minimize the ingress of site drainage into excavations. If excavation of trenches in wet periods is necessary, they should be dug and backfilled in short sections wherever practicable. Water pumped out from foundation excavations should be discharged into storm drains via silt removal facilities.</li> <li>▪ If surface excavation works cannot be avoided during the wet season (April to September), temporarily exposed slope/soil surfaces should be covered by tarpaulin or other means, as far as practicable, and temporary access roads should be protected by crushed stone or gravel, as excavation proceeds. Interception channels should be provided (e.g. along the crest/edge of the excavation) to prevent storm runoff from washing across exposed soil surfaces. Arrangements should always be in place to ensure that adequate surface protection measures can be safely carried out well before the arrival of a rainstorm. Other measures that need to be implemented before, during and after rainstorms are summarized in ProPECC Note PN 1/94.</li> <li>▪ The overall slope of the site should be kept to a minimum to reduce</li> </ul>					



EIA Ref.	EM&A Ref.	Recommended Mitigation Measures	Objectives of the Recommended Measure & Main Concerns to address	Who to implement the measure?	Location of the measure	When to implement the measure?	What requirements or standards for the measure to achieve?
		<p>the erosive potential of surface water flows.</p> <ul style="list-style-type: none"> <li>▪ All vehicles and plant should be cleaned before leaving a construction site to ensure no earth, mud, debris and the like is deposited by them on roads. An adequately designed and sited wheel washing facility should be provided at construction site exit where practicable. Wash-water should have sand and silt settled out and removed regularly to ensure the continued efficiency of the process. The section of access road leading to, and exiting from, the wheel-wash bay to the public road should be paved with sufficient backfall toward the wheel-wash bay to prevent vehicle tracking of soil and silty water to public roads and drains.</li> <li>▪ Open stockpiles of construction materials or construction wastes on-site should be covered with tarpaulin or similar fabric during rainstorms. Measures should be taken to prevent the washing away of construction materials, soil, silt or debris into any drainage system.</li> <li>▪ Manholes (including newly constructed ones) should be adequately covered and temporarily sealed so as to prevent silt, construction materials or debris being washed into the drainage system and stormwater runoff being directed into foul sewers.</li> <li>▪ Precautions should be taken at any time of the year when rainstorms are likely. Actions should be taken when a rainstorm is imminent or forecasted and actions to be taken during or after rainstorms are summarized in Appendix A2 of ProPECC Note PN 1/94. Particular attention should be paid to the control of silty surface runoff during storm events, especially for areas located near steep slopes.</li> <li>▪ Bentonite slurries used in piling or slurry walling should be reconditioned and reused wherever practicable. Temporary enclosed storage locations should be provided on-site for any unused bentonite that needs to be transported away after all the related construction activities are completed. The requirements in ProPECC Note PN 1/94 should be adhered to in the handling and disposal of bentonite slurries.</li> </ul>					
5.6.1.1	4.1	<p><b>Good site practices for works within water gathering grounds</b></p> <p>The following conditions should be complied, if there is any works to be carried out within the water gathering grounds:</p>	To minimize water quality impacts to the water gathering grounds	Contractor	Construction Works Sites within the water gathering	Construction Phase	ProPECC Note PN 1/94

EIA Ref.	EM&A Ref.	Recommended Mitigation Measures	Objectives of the Recommended Measure & Main Concerns to address	Who to implement the measure?	Location of the measure	When to implement the measure?	What requirements or standards for the measure to achieve?
		<ul style="list-style-type: none"> <li>▪ Adequate measures should be implemented to ensure no pollution or siltation occurs to the catchwaters and catchments.</li> <li>▪ No earth, building materials, oil or fuel, soil, toxic materials or any materials that may possibly cause contamination to water gathering grounds are allowed to be stockpiled on site.</li> <li>▪ All surplus spoil should be removed from water gathering grounds as soon as possible.</li> <li>▪ Temporary drains with silt traps should be constructed at the site boundary before the commencement of any earthworks.</li> <li>▪ Regular cleaning of silt traps should be carried out to ensure proper operation at all time.</li> <li>▪ All excavated or filled surfaces which have the risk of erosion should always be protected form erosion.</li> <li>▪ Facilities for washing the wheels of vehicles before leaving the site should be provided.</li> <li>▪ Any construction plant which causes pollution to catchwaters or catchments due to the leakage of oil or fuel should be removed off site immediately.</li> <li>▪ No maintenance activities which may generate chemical wastes should be undertaken in the water gathering grounds. Vehicle maintenance should be confined to designated paved areas only and any spillages should be cleared up immediately using absorbents and waste oils should be collected in designated tanks prior to disposal off site. All storm water run-off from these areas should be discharged via oil/petrol separators and sand/silt removal traps.</li> <li>▪ Any soil contaminated with fuel leaked from plant should be removed off site and the voids arising from removal of contaminated soil should be replaced by suitable material approved by the Director of Water Supplies.</li> <li>▪ Provision of temporary toilet facilities and use of chemicals or insecticide of any kind are subject to the approval of the Director of Water Supplies.</li> <li>▪ Drainage plans should be submitted for approval by the Director of</li> </ul>			grounds		

EIA Ref.	EM&A Ref.	Recommended Mitigation Measures	Objectives of the Recommended Measure & Main Concerns to address	Who to implement the measure?	Location of the measure	When to implement the measure?	What requirements or standards for the measure to achieve?
		<p>Water Supplies.</p> <ul style="list-style-type: none"> <li>▪ An unimpeded access through the waterworks access road should always be maintained.</li> <li>▪ Earthworks near catchwaters or streamcourses should only be carried out in dry season between October and March,</li> <li>▪ Advance notice must be given before the commencement of works on site quoting WSD's approval letter reference.</li> </ul>					
5.6.1.2	4.1	<p><b>Good site practices of general construction activities</b></p> <p>Construction solid waste, debris and refuse generated on-site should be collected, handled and disposed of properly to avoid entering any nearby stormwater drain. Stockpiles of cement and other construction materials should be kept covered when not being used.</p> <p>Oils and fuels should only be stored in designated areas which have pollution prevention facilities. To prevent spillage of fuels and solvents to any nearby stormwater drain, all fuel tanks and storage areas should be provided with locks and be sited on sealed areas, within bunds of a capacity equal to 110% of the storage capacity of the largest tank. The bund should be drained of rainwater after a rain event.</p>	To minimize water quality impacts	Contractor	All construction works sites	Construction phase	EIA Recommendation
5.6.1.3	4.1	<p><b>Sewage effluent from construction workforce</b></p> <p>Temporary sanitary facilities, such as portable chemical toilets, should be employed on-site where necessary to handle sewage from the workforce. A licensed contractor should be employed to provide appropriate and adequate portable toilets and be responsible for appropriate disposal and maintenance.</p>	To minimize water quality impacts	Contractor	All construction works sites with on-site sanitary facilities	Construction phase	EIA Recommendation and Water Pollution Control Ordinance (WPCO)
5.6.1.4	4.1	<p><b>Hydrogeological Impact</b></p> <p>Grout injection works would be conducted before blasting, for sealing a limited area around the tunnel with a grout of a suitable strength for controlling the potential groundwater inflows. The pre-injection grouting method would be supplemented by post-injection grouting where necessary to further enhance the groundwater inflow control. On-site treatment for the groundwater ingress pumped out would be required to remove any contamination by grouting materials before discharge off-site.</p>	To minimize water quality impacts	Contractor	Construction works sites of the drill and blast tunnel	Construction phase	EIA Recommendation and WPCO
<b><u>Water Quality Impact (Operation)</u></b>							
No mitigation measure is required.							

EIA Ref.	EM&A Ref.	Recommended Mitigation Measures	Objectives of the Recommended Measure & Main Concerns to address	Who to implement the measure?	Location of the measure	When to implement the measure?	What requirements or standards for the measure to achieve?
<b><u>Sewage and Sewerage Treatment Impact (Construction)</u></b>							
6.7	5	The sewage generated by the on-site workforce should be collected in chemical toilets and disposed of off-site by a licensed waste collector.	To minimize water quality impacts	Contractor	All construction works sites with on-site sanitary facilities	Construction phase	EIA recommendation and WPCO
<b><u>Sewage and Sewerage Treatment Impact (Operation)</u></b>							
6.6.3	5	Sewage generated by the BCP and Chuk Yuen Village Resite will be collected and treated by the proposed on-site sewage treatment facility using Membrane Bioreactor treatment with a portion of the treated wastewater reused for irrigation and flushing within the BCP.	To minimize water quality impacts	DSD	BCP	Operation phase	EIA recommendation and WPCO
6.5.3	5	Sewage generated from the Administration Building will be discharged to the existing local sewerage system.	To minimize water quality impacts	DSD	Administration Building	Operation phase	EIA recommendation and WPCO
<b><u>Waste Management Implication (Construction)</u></b>							
7.6.1.1	6	<p><b>Good Site Practices</b></p> <p>Adverse impacts related to waste management such as potential hazard, air, odour, noise, wastewater discharge and public transport as mentioned in section 3.4.7.2 (ii)(c) of the Study Brief are not expected to arise, provided that good site practices are strictly followed. Recommendations for good site practices during the construction activities include:</p> <ul style="list-style-type: none"> <li>▪ Nomination of an approved person, such as a site manager, to be responsible for good site practices, arrangements for collection and effective disposal to an appropriate facility, of all wastes generated at the site</li> <li>▪ Training of site personnel in proper waste management and chemical handling procedures</li> <li>▪ Provision of sufficient waste disposal points and regular collection of waste</li> <li>▪ Dust suppression measures as required under the Air Pollution Control (Construction Dust) Regulation should be followed as far as practicable. Appropriate measures to minimise windblown litter and dust/odour during transportation of waste by covering trucks or in enclosed containers</li> <li>▪ General refuse shall be removed away immediately for disposal. As</li> </ul>	To minimize adverse environmental impact	Contractor	Construction works sites (general)	Construction Phase	EIA recommendation; Waste Disposal Ordinance; Waste Disposal (Chemical Wastes) (General) Regulation; and ETWB TC(W) No. 19/2005, Environmental Management on Construction Site

EIA Ref.	EM&A Ref.	Recommended Mitigation Measures	Objectives of the Recommended Measure & Main Concerns to address	Who to implement the measure?	Location of the measure	When to implement the measure?	What requirements or standards for the measure to achieve?
		<p>such odour is not anticipated to be an issue to distant sensitive receivers</p> <ul style="list-style-type: none"> <li>▪ Provision of wheel washing facilities before the trucks leaving the works area so as to minimise dust introduction from public road</li> <li>▪ Covers and water spraying system should be provided for the stockpiled C&amp;D material to prevent dust impact or being washed away</li> <li>▪ Designate different locations for storage of C&amp;D material to enhance reuse</li> <li>▪ Well planned programme for transportation of C&amp;D material to lessen the off-site traffic impact. Well planned delivery programme for offsite disposal and imported filling material such that adverse noise impact from transporting of C&amp;D material is not anticipated</li> <li>▪ Site practices outlined in ProPECC PN 1/94 “Construction Site Drainage” should be adopted as far as practicable, such as cleaning and maintenance of drainage systems regularly</li> <li>▪ Provision of cover for the stockpile material, sand bag or earth bund as barrier to prevent material from washing away and entering the drains</li> </ul>					
7.6.1.2	6	<p><b>Waste Reduction Measures</b></p> <p>Good management and control can prevent the generation of a significant amount of waste. Waste reduction is best achieved at the planning and design stage, as well as by ensuring the implementation of good site practices. Recommendations to achieve waste reduction include:</p> <ul style="list-style-type: none"> <li>▪ Segregation and storage of different types of waste in different containers, skips or stockpiles to enhance reuse or recycling of materials and their proper disposal</li> <li>▪ Encourage collection of aluminium cans by providing separate labelled bins to enable this waste to be segregated from other general refuse generated by the work force</li> <li>▪ Proper storage and site practices to minimise the potential for damage or contamination of construction materials</li> <li>▪ Plan and stock construction materials carefully to minimise amount</li> </ul>	To reduce the quantity of wastes	Contractor	Construction works sites (General)	Construction Phase	EIA recommendation and Waste Disposal Ordinance

EIA Ref.	EM&A Ref.	Recommended Mitigation Measures	Objectives of the Recommended Measure & Main Concerns to address	Who to implement the measure?	Location of the measure	When to implement the measure?	What requirements or standards for the measure to achieve?
		<p>of waste generated and avoid unnecessary generation of waste</p> <ul style="list-style-type: none"> <li>In addition to the above measures, specific mitigation measures are recommended below for the identified waste arising to minimise environmental impacts during handling, transportation and disposal of these wastes.</li> </ul>					
7.6.1.3	6	<p><b>C&amp;D Materials</b></p> <p>In order to minimise impacts resulting from collection and transportation of C&amp;D material for off-site disposal, the excavated materials should be reused on-site as backfilling material as far as practicable. The surplus rock and other inert C&amp;D material would be disposed of at the Government's Public Fill Reception Facilities (PFRFs) at Tuen Mun Area 38 for beneficial use by other projects in the HKSAR as the last resort. C&amp;D waste generated from general site clearance and tree felling works would require disposal to the designated landfill site. Other mitigation requirements are listed below:</p> <ul style="list-style-type: none"> <li>A Waste Management Plan should be prepared and implemented in accordance with ETWB TC(W) No. 19/2005 Environmental Management on Construction Site; and</li> <li>In order to monitor the disposal of C&amp;D material and solid wastes at public filling facilities and landfills, and to control fly-tipping, a trip-ticket system (e.g. ETWB TCW No. 31/2004) should be included.</li> </ul>	To minimize impacts resulting from C&D material	Contractor	Construction Works Sites (General)	Construction Phase	EIA recommendation; Waste Disposal Ordinance; and ETWB TCW No. 31/2004
7.6.1.4	6	<p><b>General refuse</b></p> <p>General refuse should be stored in enclosed bins or compaction units separated from other C&amp;D material. A reputable waste collector is to be employed by the Contractor to remove general refuse from the site separately. Preferably an enclosed and covered area should be provided to reduce the occurrence of 'wind blown' litter.</p>	To minimize impacts resulting from collection and transportation of general refuse for off-site disposal	Contractor	Construction works sites (General)	Construction phase	Waste Disposal Ordinance and Public Health and Municipal Services Ordinance - Public Cleansing and Prevention of Nuisances Regulation
7.6.1.5	6	<p><b>Chemical waste</b></p> <p>If chemical wastes are produced at the construction site, the Contractor will be required to register with the EPD as a chemical waste producer and to follow the guidelines stated in the <i>Code of Practice on the Packaging, Labelling and Storage of Chemical Wastes</i>. Good quality containers compatible with the chemical wastes should be used, and incompatible chemicals should be stored separately. Appropriate labels should be securely attached on each chemical waste container indicating the corresponding chemical characteristics of the chemical</p>	To minimize impacts resulting from collection and transportation of chemical waste for off-site disposal	Contractor	Construction works sites (General)	Construction phase	Waste Disposal (Chemical Waste) (General) Regulation and Code of Practice on the Packaging, Labelling and Storage of Chemical Wastes