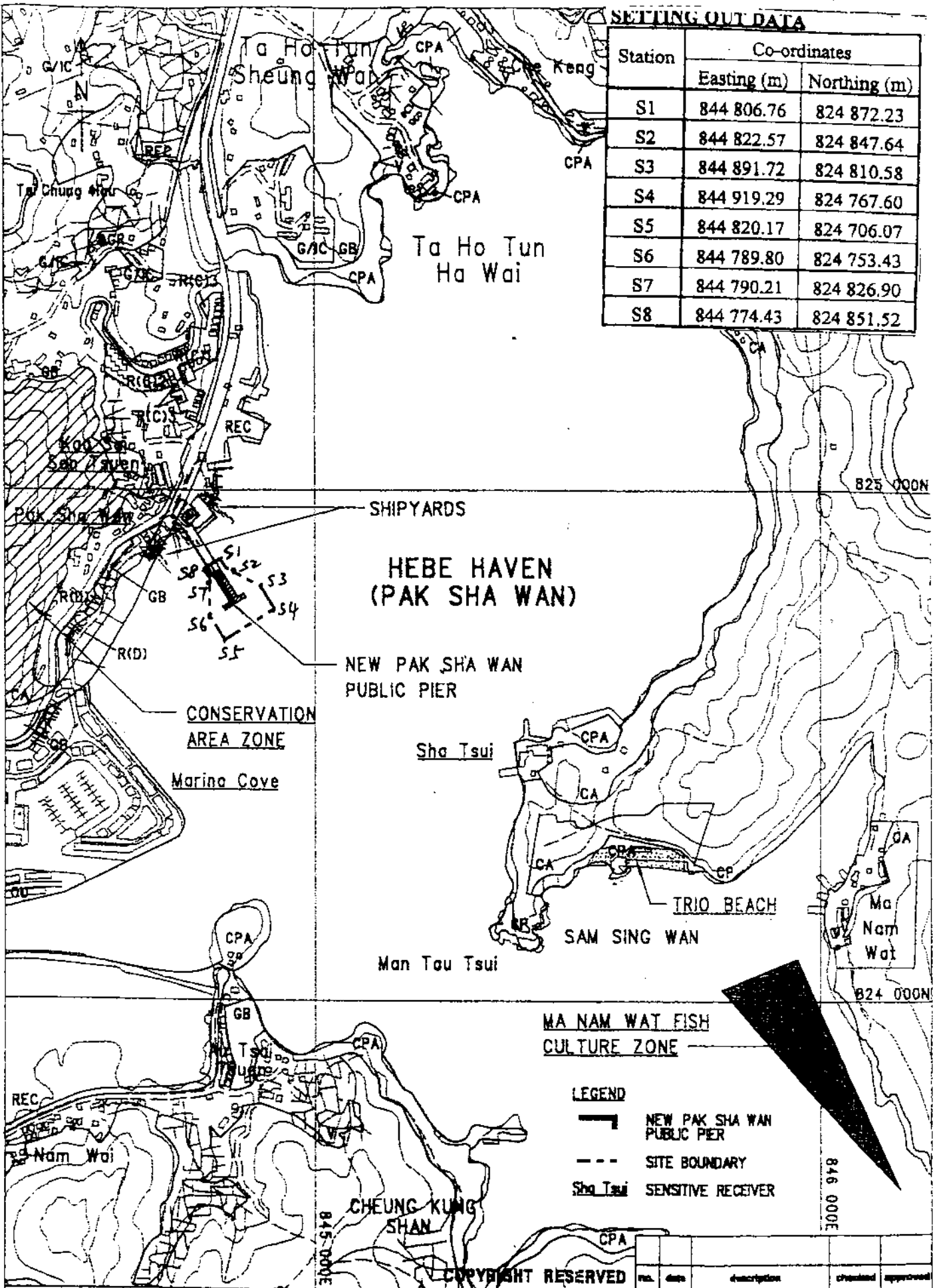





**SETTING OUT DATA**

Station	Co-ordinates	
	Easting (m)	Northing (m)
S1	844 806.76	824 872.23
S2	844 822.57	824 847.64
S3	844 891.72	824 810.58
S4	844 919.29	824 767.60
S5	844 820.17	824 706.07
S6	844 789.80	824 753.43
S7	844 790.21	824 826.90
S8	844 774.43	824 851.52



**MA NAM WAT FISH CULTURE ZONE**

**LEGEND**

-  NEW PAK SHA WAN PUBLIC PIER
-  SITE BOUNDARY
-  SENSITIVE RECEIVER

p:\pakshawan\_pier\general\pd10143.dgn

**COPYRIGHT RESERVED**

**RECONSTRUCTION OF PAK SHA WAN PUBLIC PIER - LOCATION OF SENSITIVE RECEIVERS**

	name	initial	date
designed	Y. K. AU	YK	13.1.99
drawn	K. L. LAU	KL	14.1.99
checked	Y. K. AU	YK	2.2.99
approved	J. RALSTON	JR	2.2.99

office PORT DEVELOPMENT DIVISION  
CIVIL ENGINEERING OFFICE

no.	date	description	checked	approved
drawing no.		1		
		scale	1:10 000	

**CIVIL ENGINEERING DEPARTMENT HONG KONG**