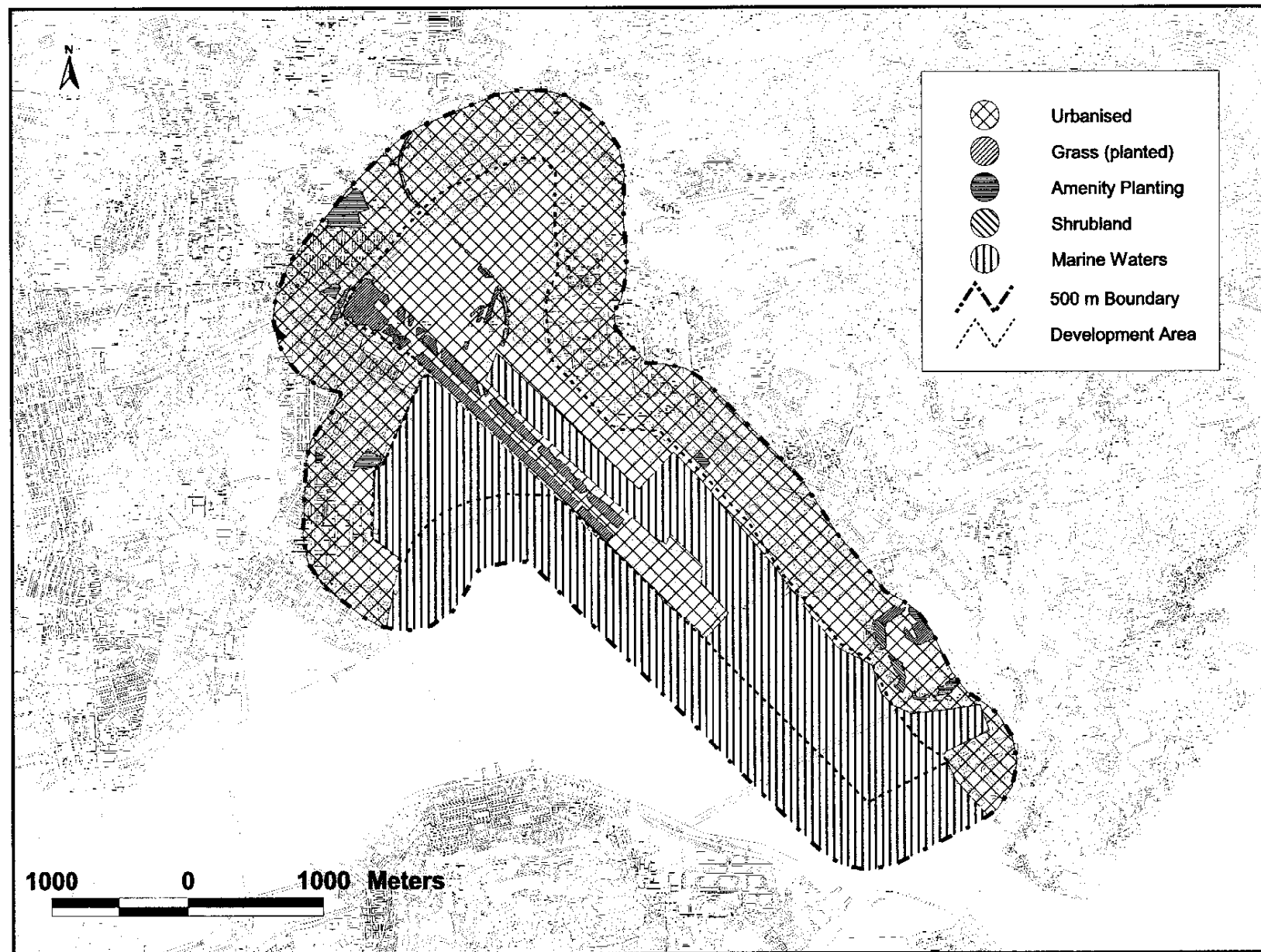


**SECTION 10**



Drawing No 22936/EN/002

Habitat Map, South East Kowloon Development Study Area, April 2000.



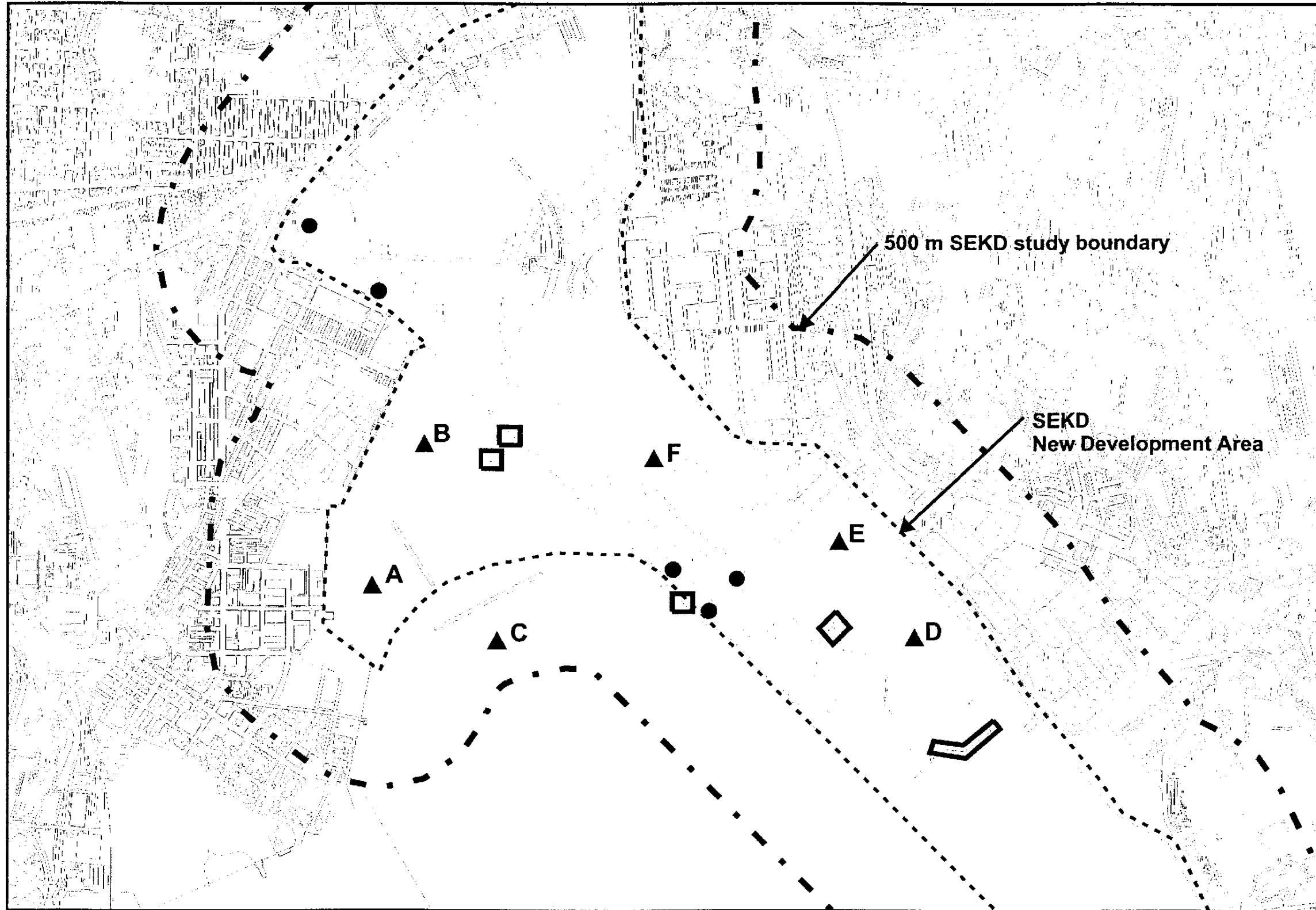
Urbanised

Grass (planted)  
along runway

Kowloon Rock

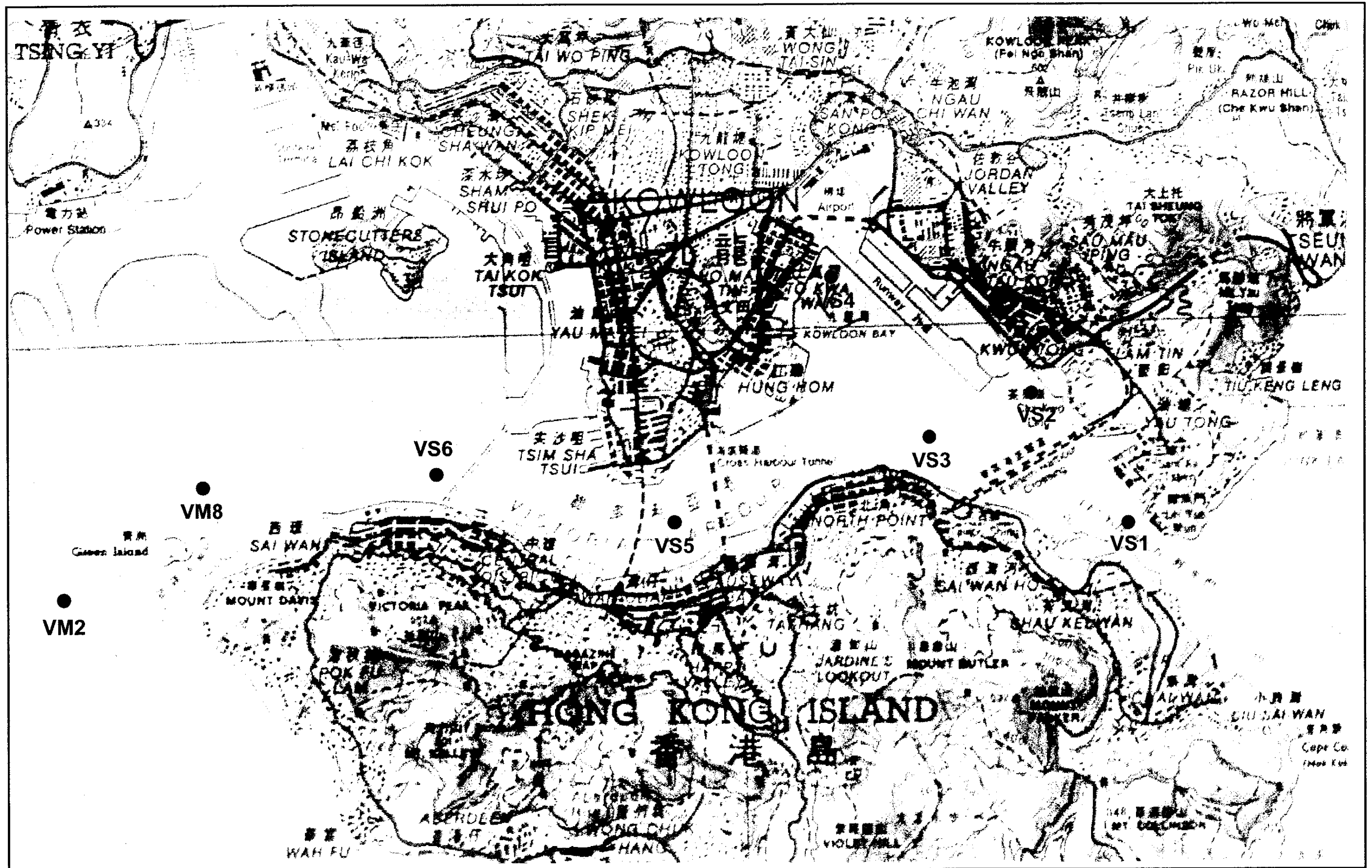
Drawing No 22936/EN/004

Oblique aerial photo showing the  
SEKD study area. July 2000.



**Legend**    ● Points for bird monitoring and orchid surveys    ◻ Bird roosts sites    ▲ Benthos sampling sites

**Drawing No. 22936/EN/042    Monitoring Locations for Aquatic and Terrestrial Ecology**



Drawing No. 22936/EN/256 Macrobenthic Sampling Stations in Hong Kong Victoria Harbour (Source: Cai et al. 1997)