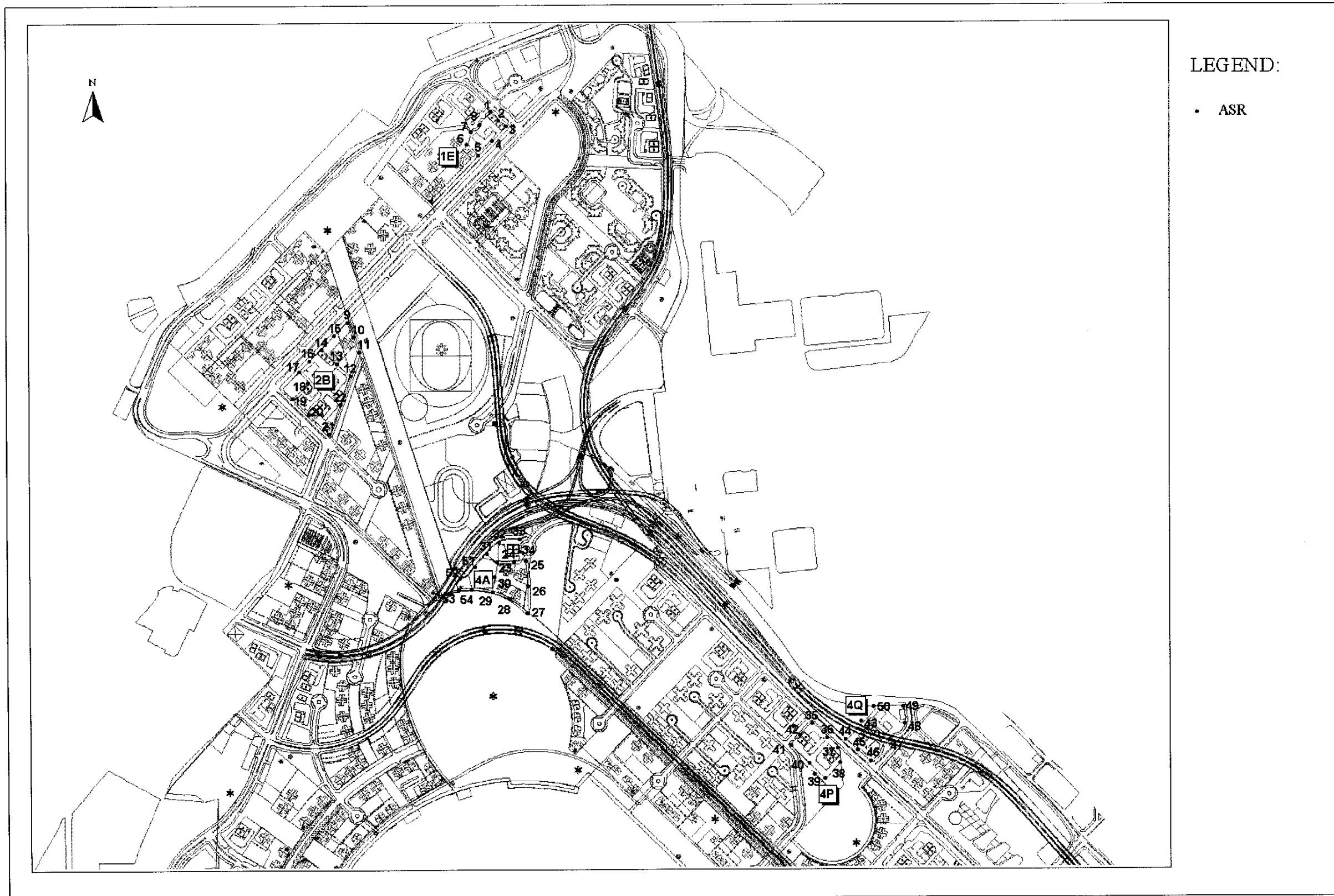
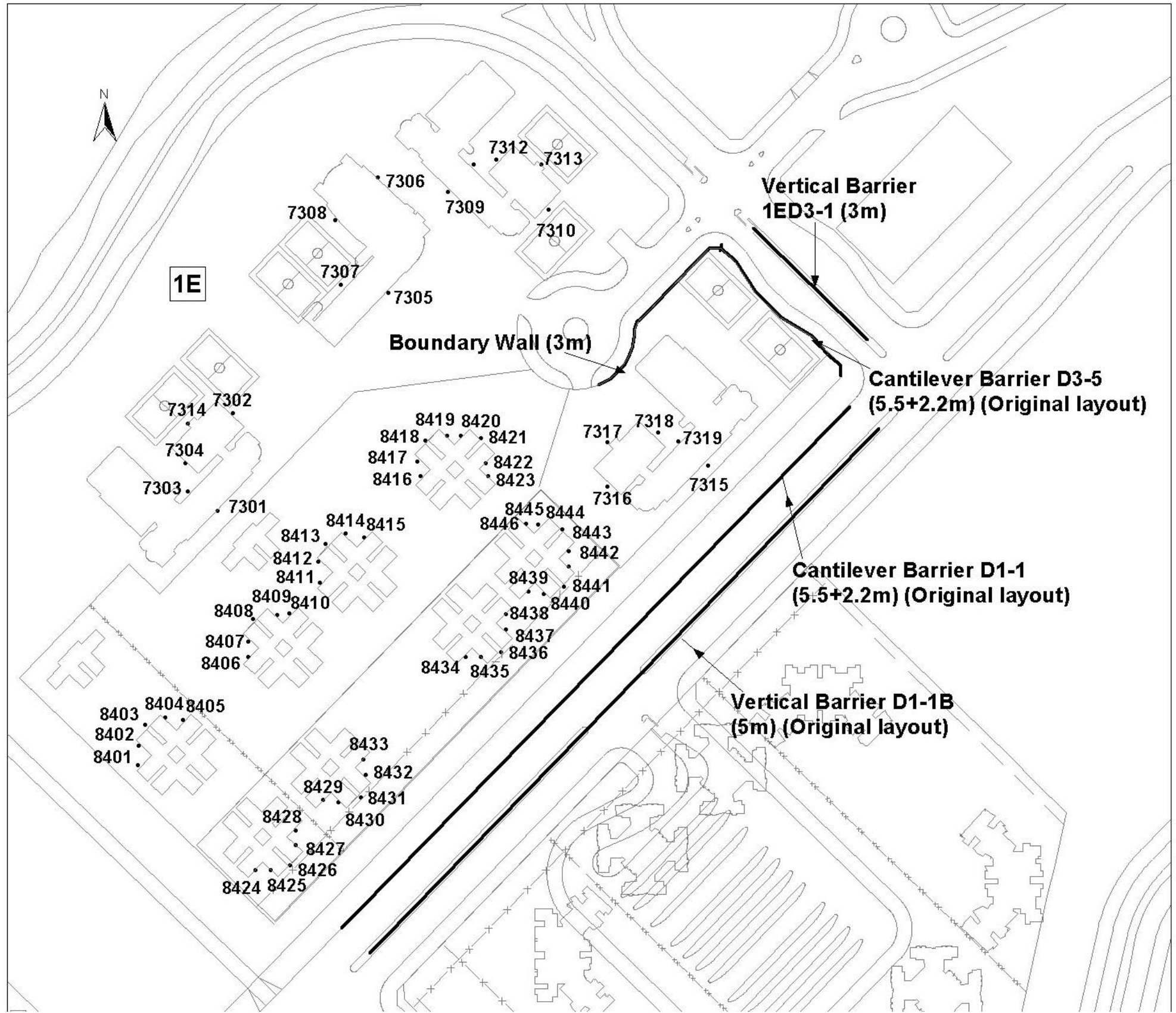




**SECTION 14**



**Drawing No. 22936/EN/341** Locations of Air Quality Assessment Points for Land Use Option Arising from the New Locations of the Schools to Accommodate the Latest Layout of the Stadium

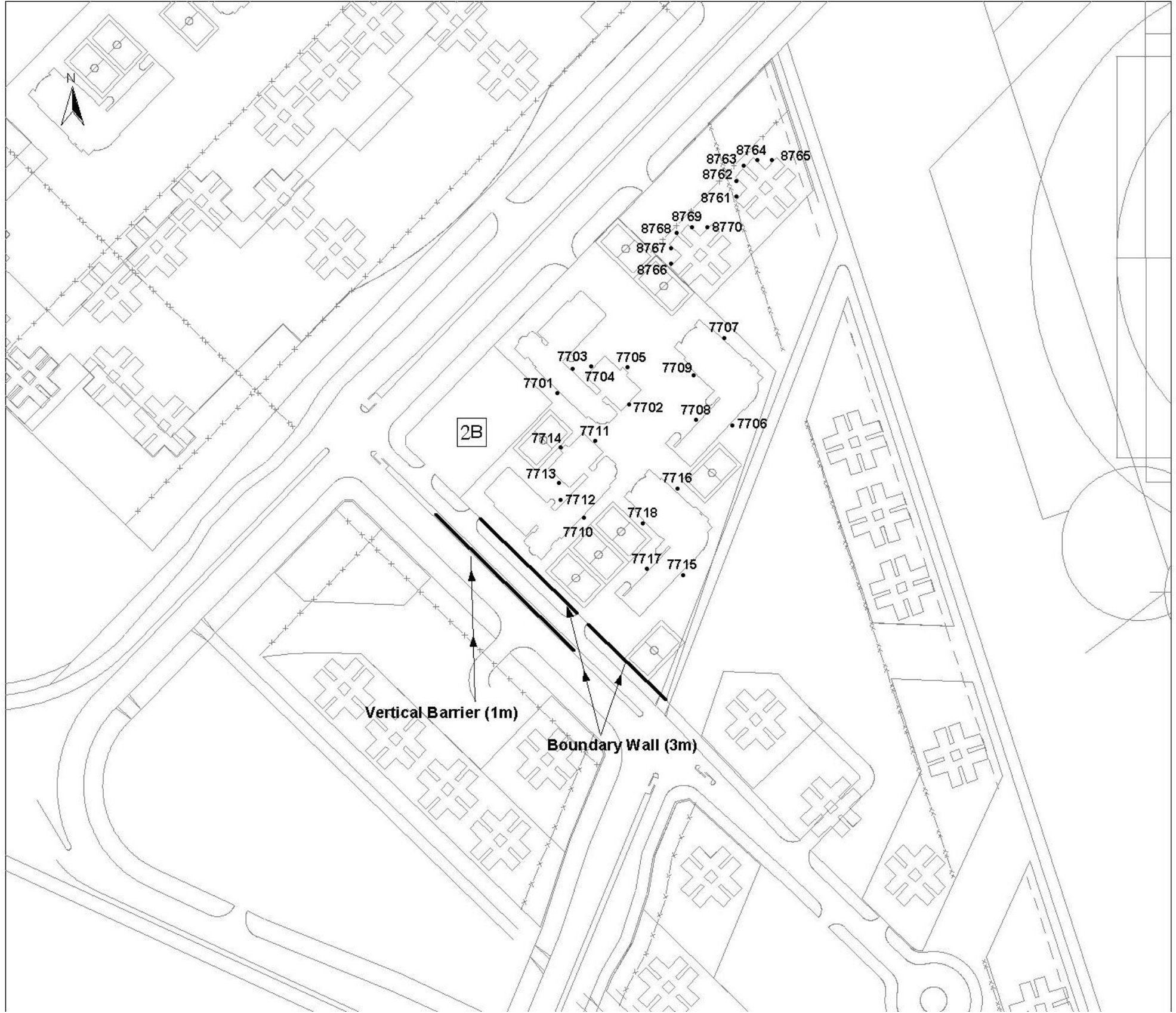


**LEGEND:**



-  Barrier
-  APs

Drawing No. 22936/EN/342  
 Locations of Traffic Noise Assessment Points and  
 Additional Noise Mitigation Measures for Land Use  
 Option Arising from the New Locations of the  
 Schools to Accommodate the Latest Layout  
 of the Stadium - Site 1E

**Drawing No. 22936/EN/342 Location of Traffic Noise Assessment Points and Additional Noise Mitigation Measures for Land Use Option Arising from the New Locations of the Schools to Accommodate the Latest Layout of the Stadium - Site 1E**

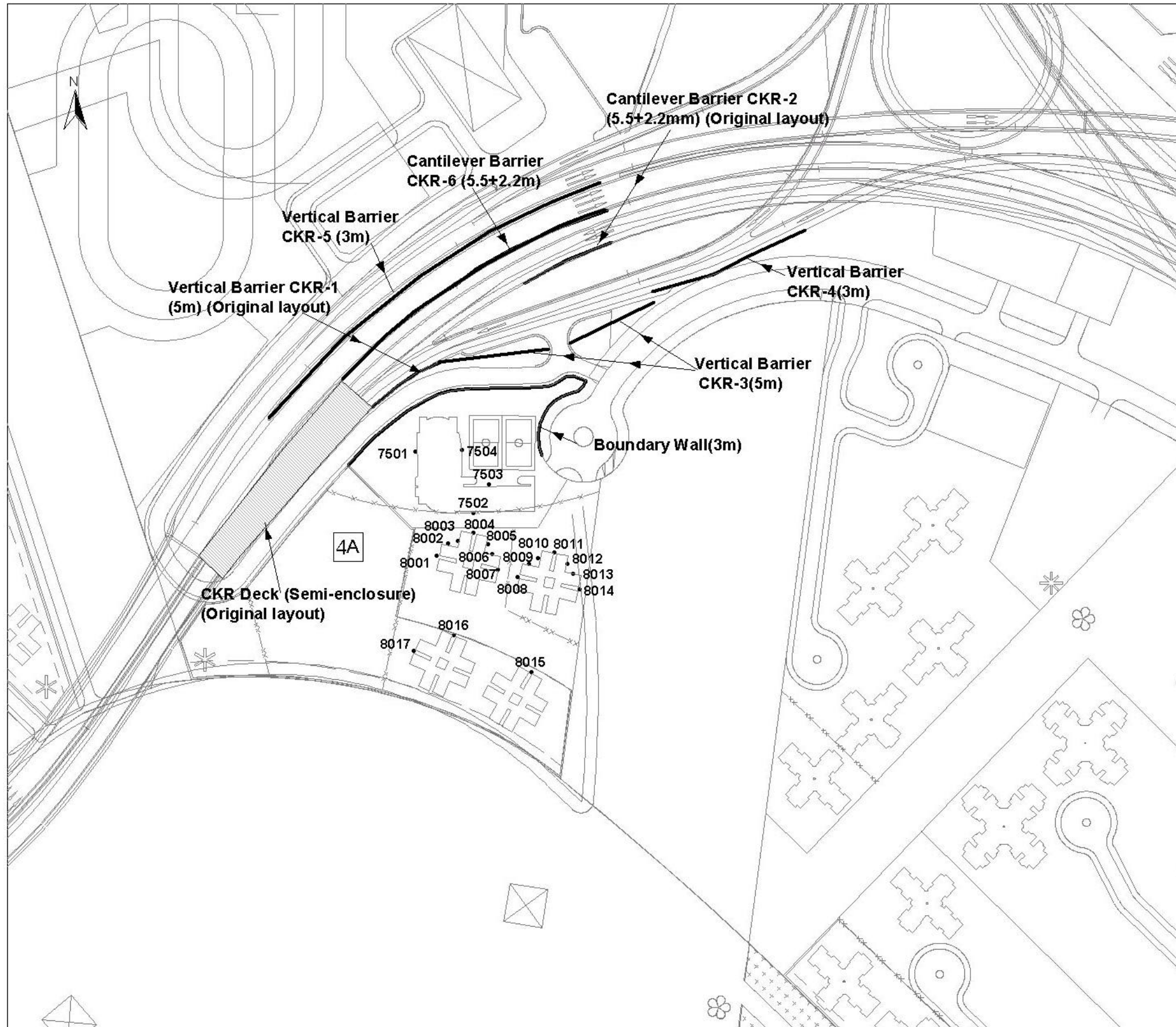


**LEGEND:**



-  Barrier
-  APs

Drawing No. 22936/EN/343  
 Locations of Traffic Noise Assessment Points and  
 Additional Noise Mitigation Measures for Land Use  
 Option Arising from the New Locations of the  
 Schools to Accommodate the Latest Layout  
 of the Stadium - Site 2B

**Drawing No. 22936/EN/343 Location of Traffic Noise Assessment Points and Additional Noise Mitigation Measures for Land Use Option Arising from the New Locations of the Schools to Accommodate the Latest Layout of the Stadium - Site 2B**

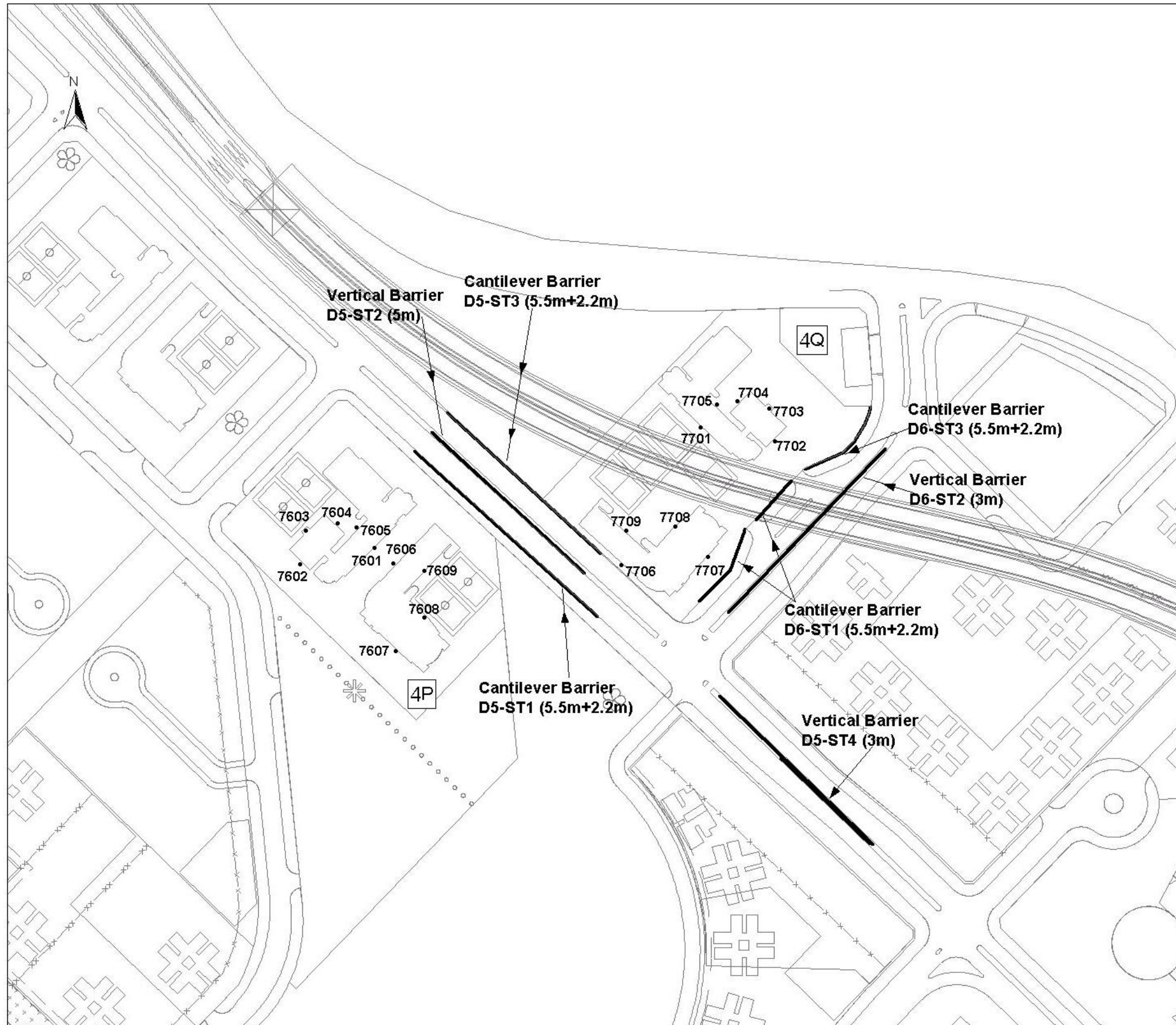


**LEGEND:**

-  Barrier
-  APs

Drawing No. 22936/EN/344  
 Locations of Traffic Noise Assessment Points and  
 Additional Noise Mitigation Measures for Land Use  
 Option Arising from the New Locations of the  
 Schools to Accommodate the Latest Layout  
 of the Stadium - Site 4A

**Drawing No. 22936/EN/344 Location of Traffic Noise Assessment Points and Additional Noise Mitigation Measures for Land Use Option Arising from the New Locations of the Schools to Accommodate the Latest Layout of the Stadium - Site 4A**

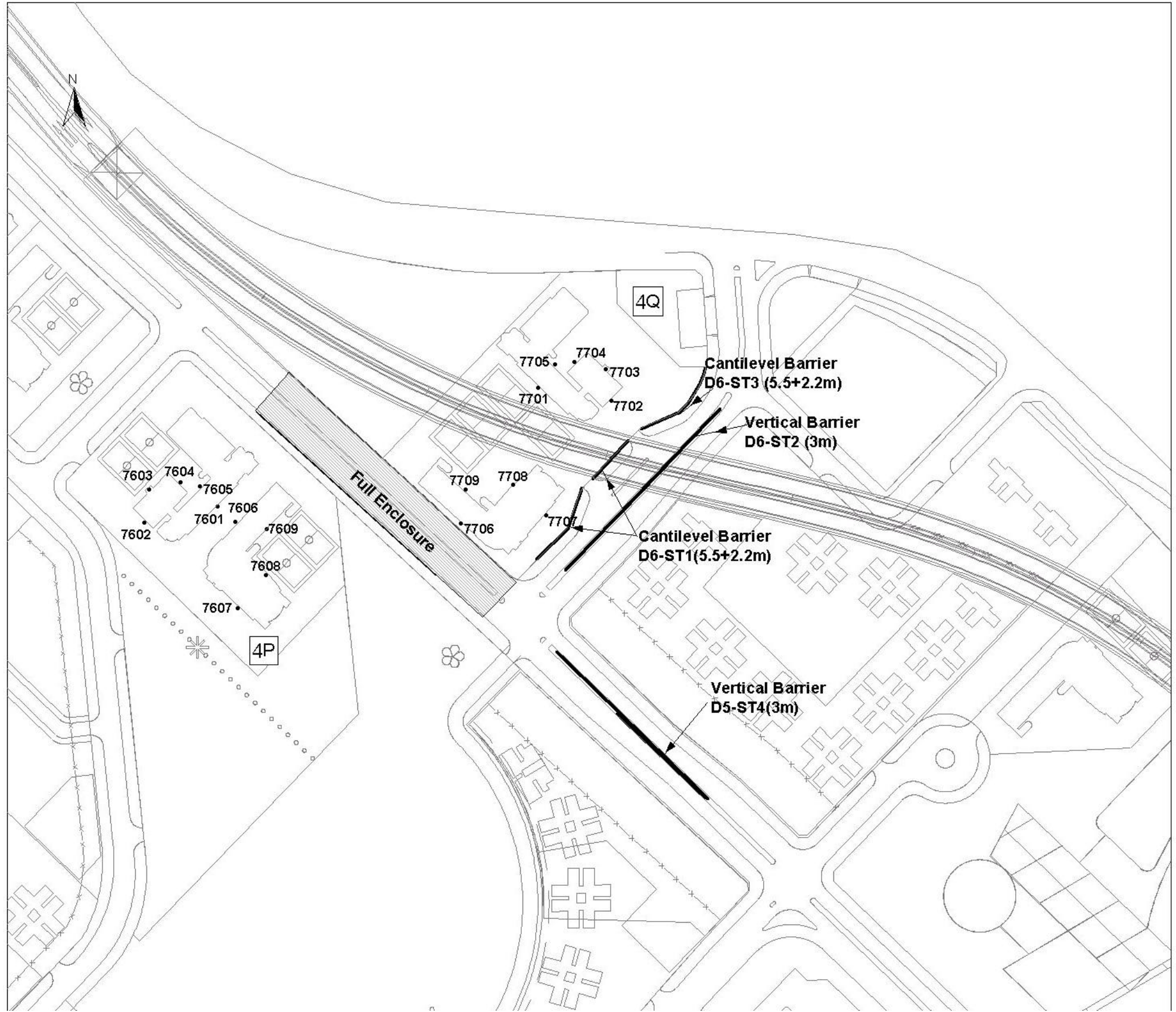


**LEGEND:**

-  Barrier
-  APs

Drawing No. 22936/EN/345A  
 Locations of Traffic Noise Assessment Points and  
 Additional Noise Mitigation Measures for Land Use  
 Option Arising from the New Locations of the  
 Schools to Accommodate the Latest Layout  
 of the Stadium - Site 4P/4Q (Sheet 1 of 2)

**Drawing No. 22936/EN/345A Location of Traffic Noise Assessment Points and Additional Noise Mitigation Measures for Land Use Option Arising from the New Locations of the Schools to Accommodate the Latest Layout of the Stadium - Site 4P/4Q(Sheet 1 of 2)**

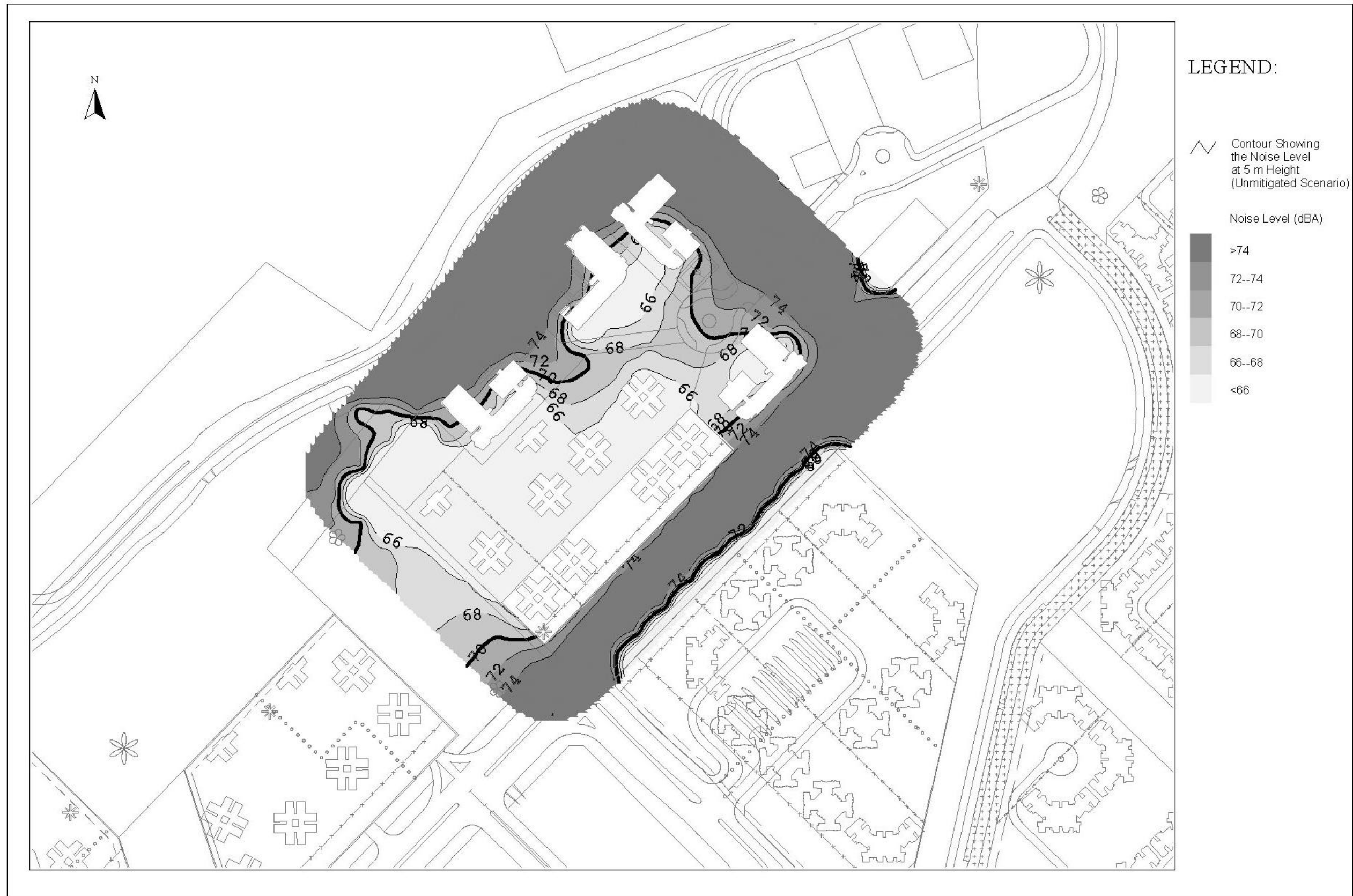


**LEGEND:**

-  Barrier
-  APs

Drawing No. 22936/EN/345B  
 Locations of Traffic Noise Assessment Points and  
 Additional Noise Mitigation Measures for Land Use  
 Option Arising from the New Locations of the  
 Schools to Accommodate the Latest Layout  
 of the Stadium - Site 4P/4Q (Sheet 2 of 2)

**Drawing No. 22936/EN/345B Location of Traffic Noise Assessment Points and Additional Noise Mitigation Measures for Land Use Option Arising from the New Locations of the Schools to Accommodate the Latest Layout of the Stadium - Site 4P/4Q(Sheet 2 of 2)**

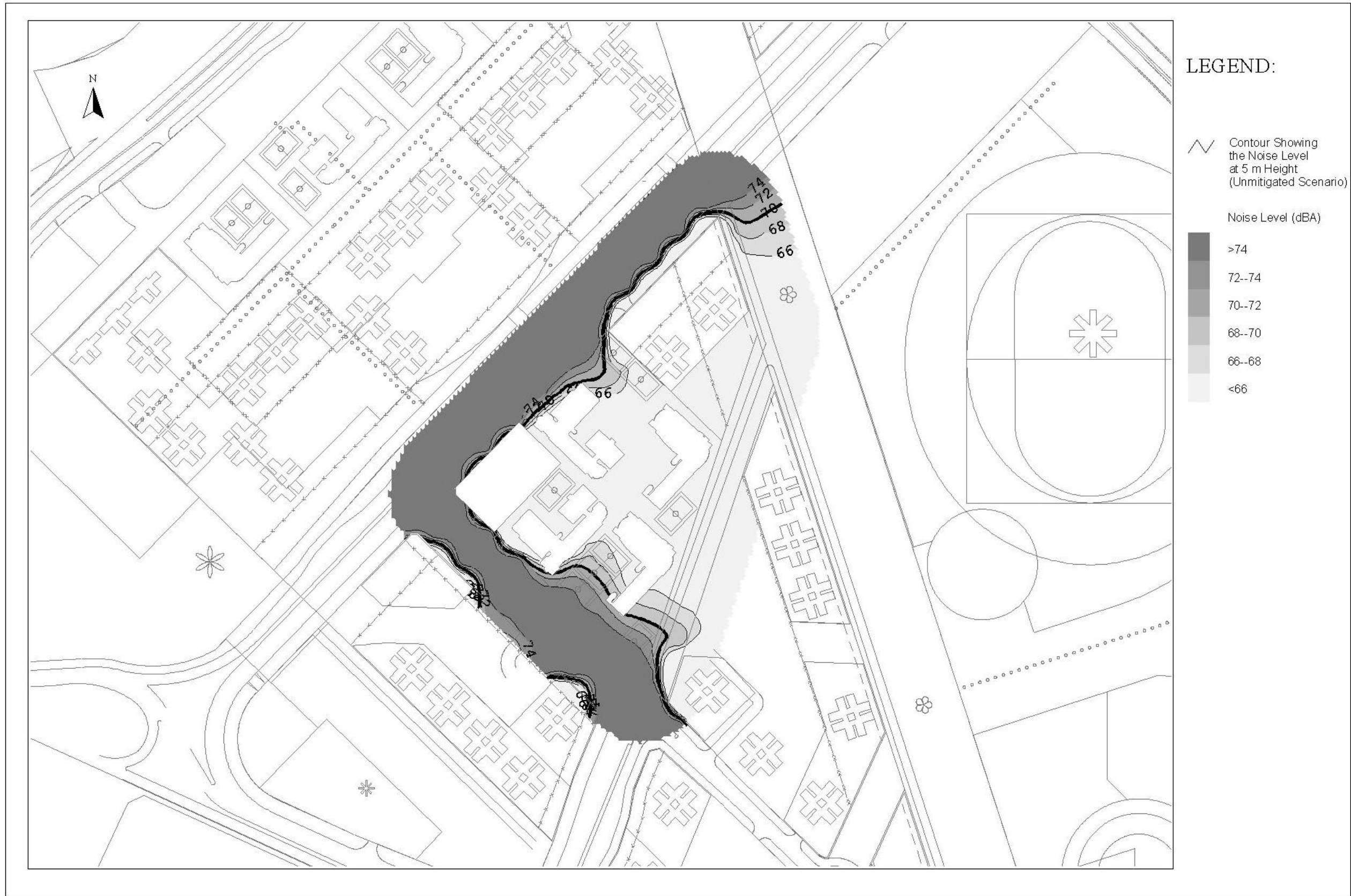


Drawing No. 22936/EN/385A

Traffic Noise Contour for Alternative Layout - School Site 1E

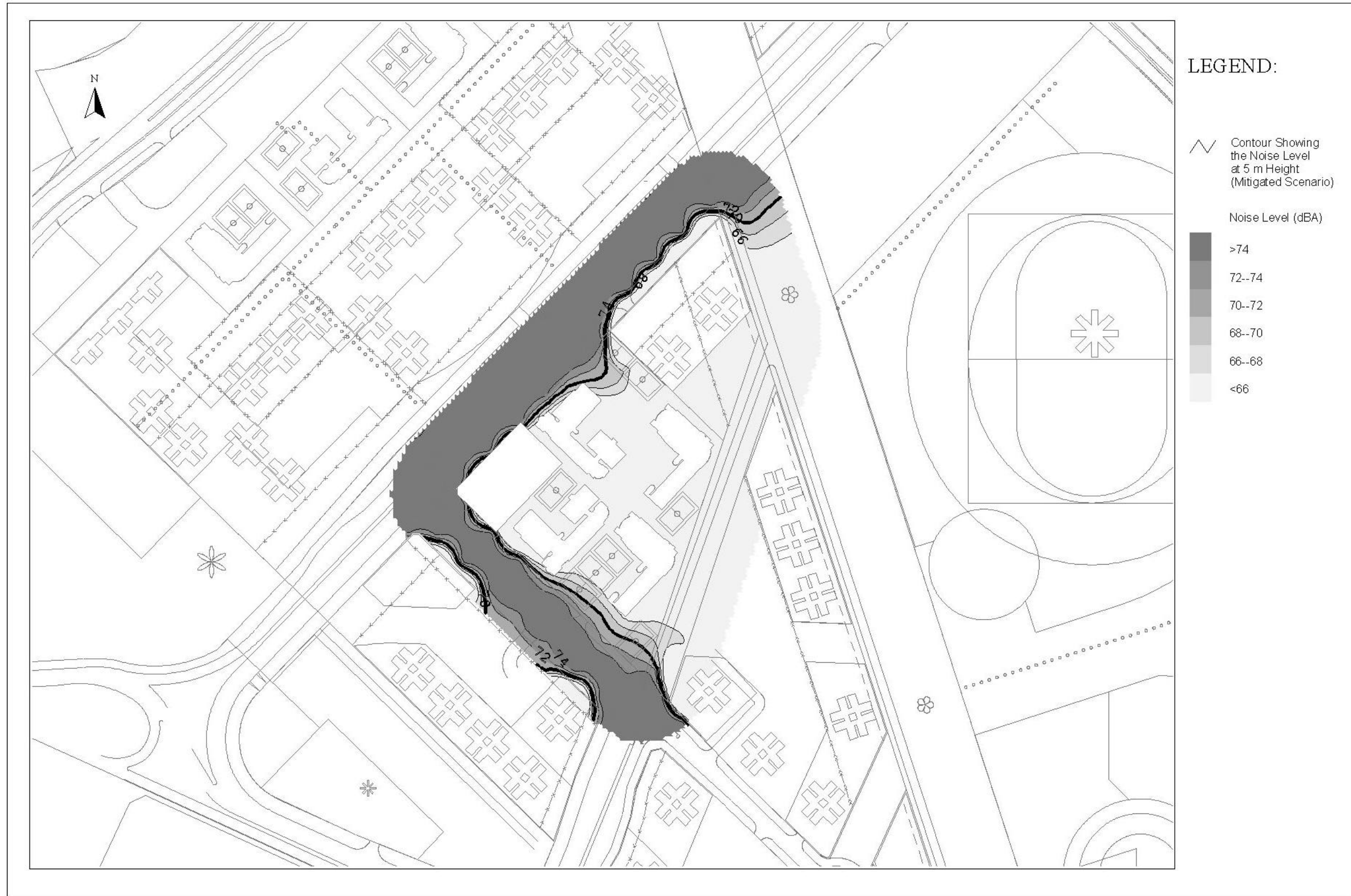


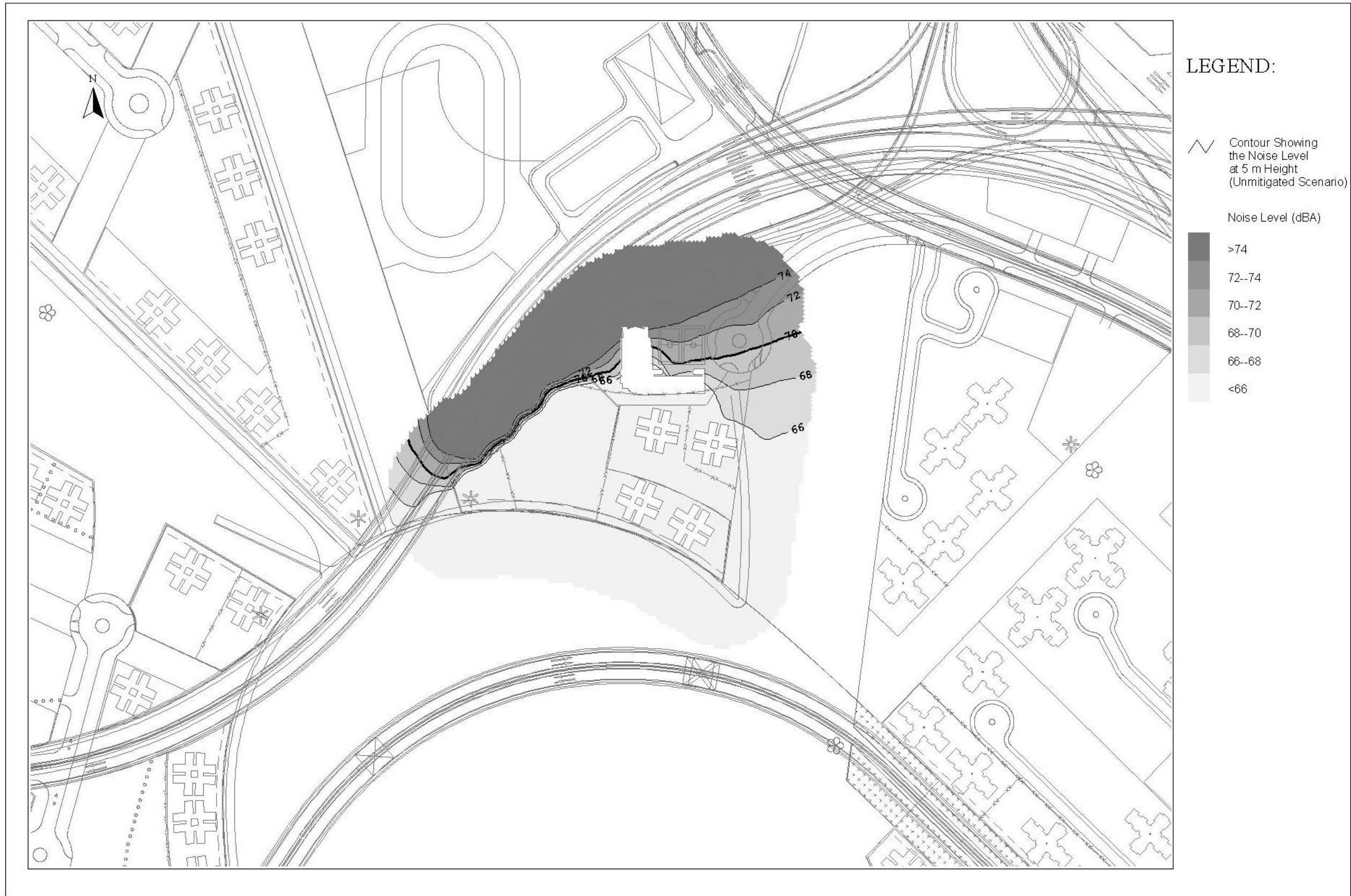




Drawing No. 22936/EN/386A

Traffic Noise Contour for Alternative Layout - School Site 2B





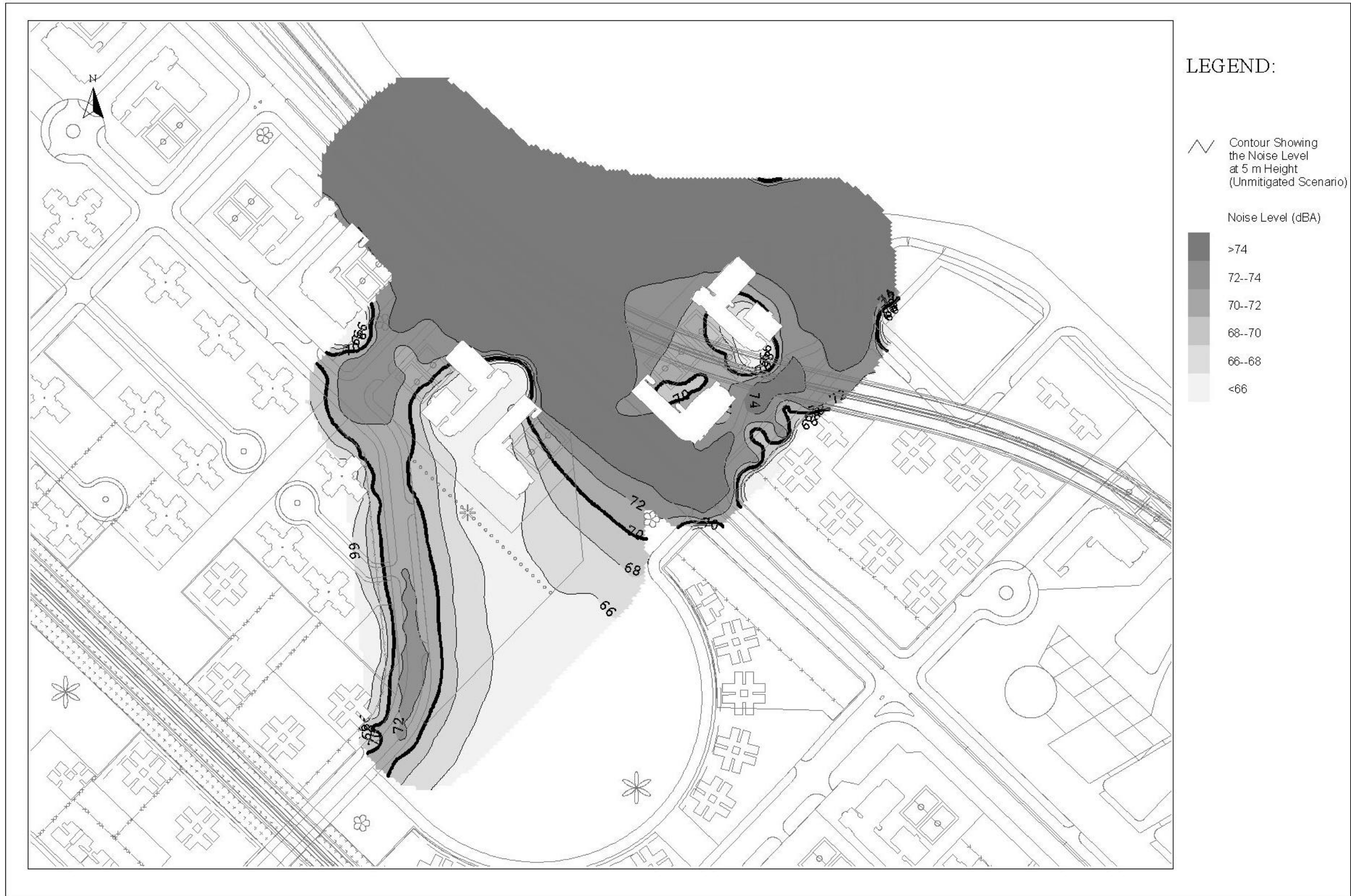
Drawing No. 22936/EN/387A

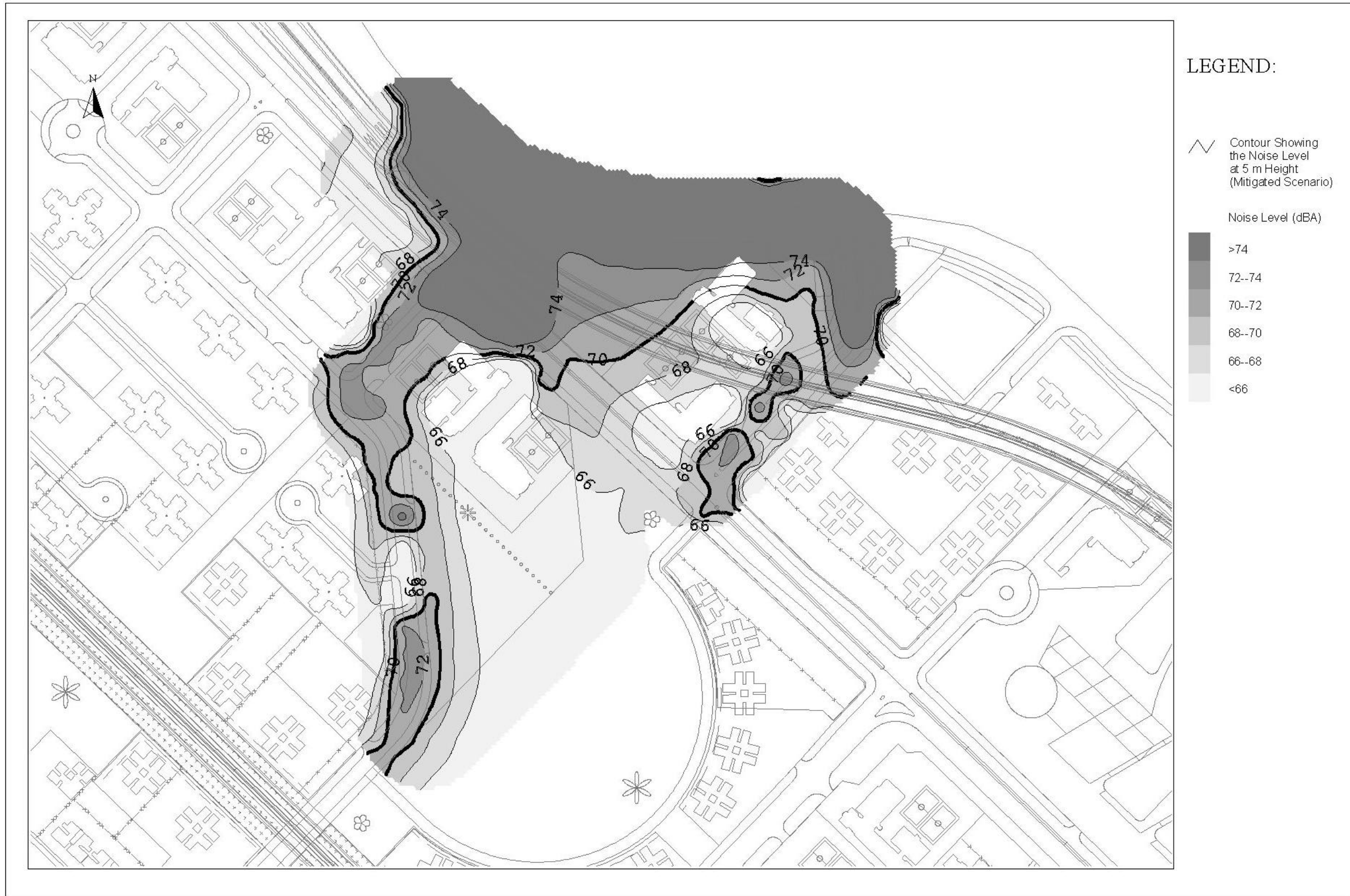
Traffic Noise Contour for Alternative Layout - School Site 4A



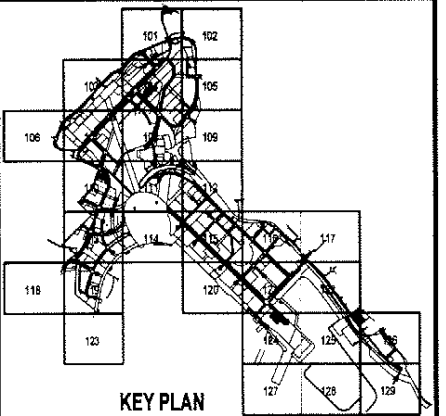
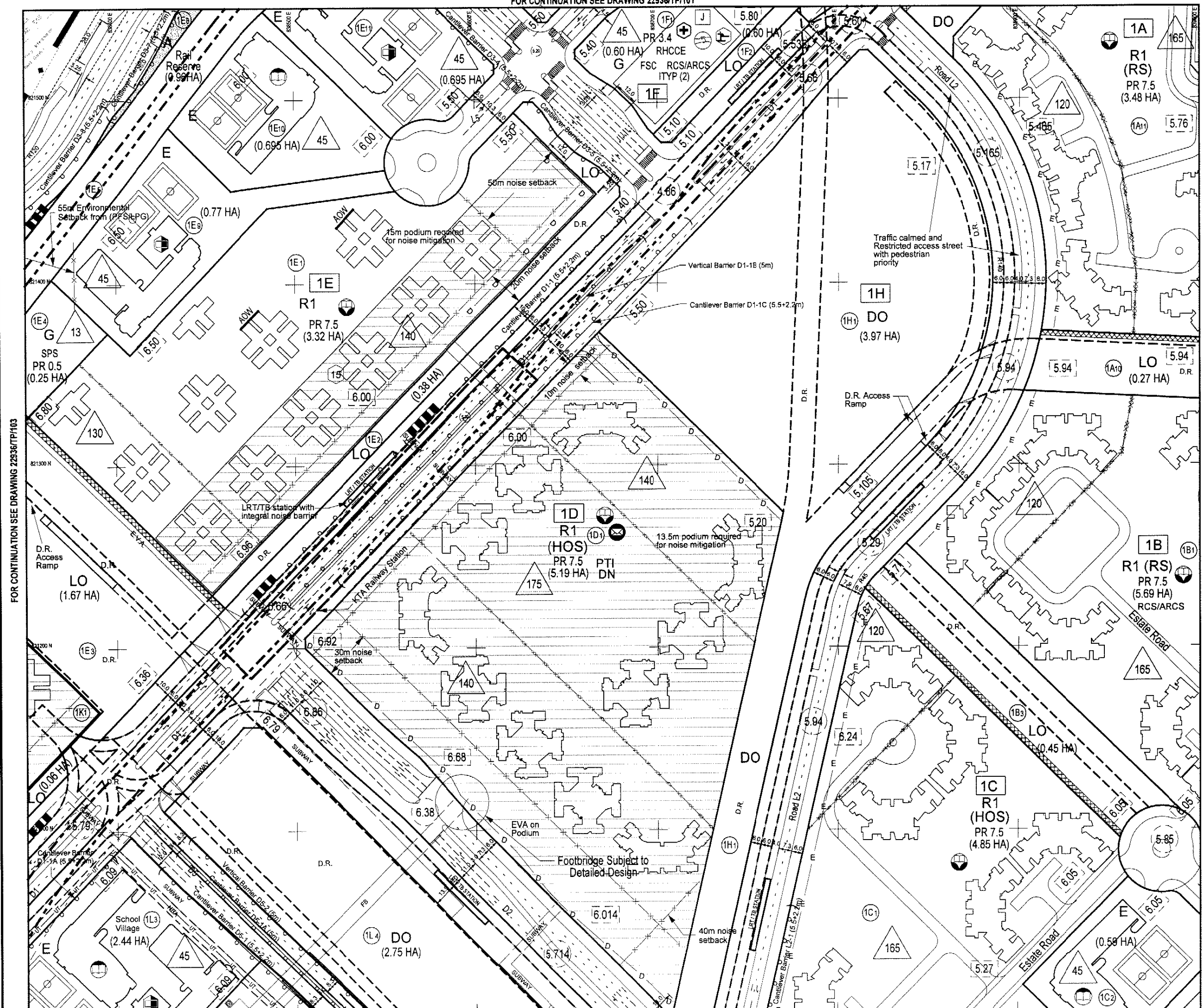
Drawing No. 22936/EN/387B

Traffic Noise Contour for Alternative Layout - School Site 4A





FOR CONTINUATION SEE DRAWING 22936/TP/101



NOTE:  
Land Use Budget and Legend Refer to Drawing no. 22936/TP/101, 102 & 103.

Rev	Description	By	Date
D	COMMENTS INCORPORATED	MH	04/01
C	COMMENTS INCORPORATED	MH	04/01
B	COMMENTS INCORPORATED	BILL	01/01
A	COMMENTS INCORPORATED	MH	11/00

Consultants  
**ARUP** Ove Arup & Partners Hong Kong Limited  
Murray Harrison Limited ACLA Limited  
Au Pflaster Consultants Limited Environmental Management Limited  
Montgomery Watson Hong Kong Limited Rocco Design Limited  
Wilred Limited

Project title  
**AGREEMENT NO. CE 32/99  
COMPREHENSIVE FEASIBILITY STUDY  
FOR THE REVISED SCHEME OF  
SOUTH EAST KOWLOON DEVELOPMENT**

Drawing title  
**LAYOUT PLAN  
NORTH APRON**

Drawing no.	22936/TP/104	Rev.	D
Drawn	WCMY	Date	SEP 2000
Checked		Approved	
Scale	1:1000 @ A1 1:2000 @ A3	Status	

COPYRIGHT RESERVED  
拓展署  
Territory Development  
Department, Hong Kong  
九龍拓展處  
KOWLOON DEVELOPMENT OFFICE

FOR CONTINUATION SEE DRAWING 22936/TP/108

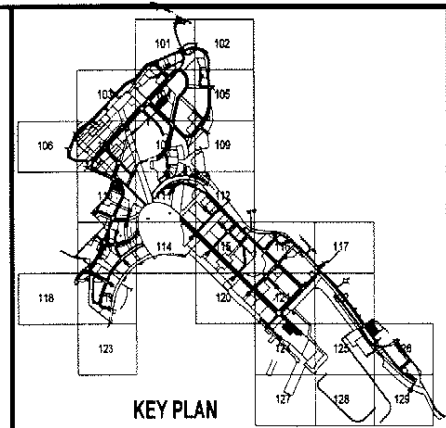
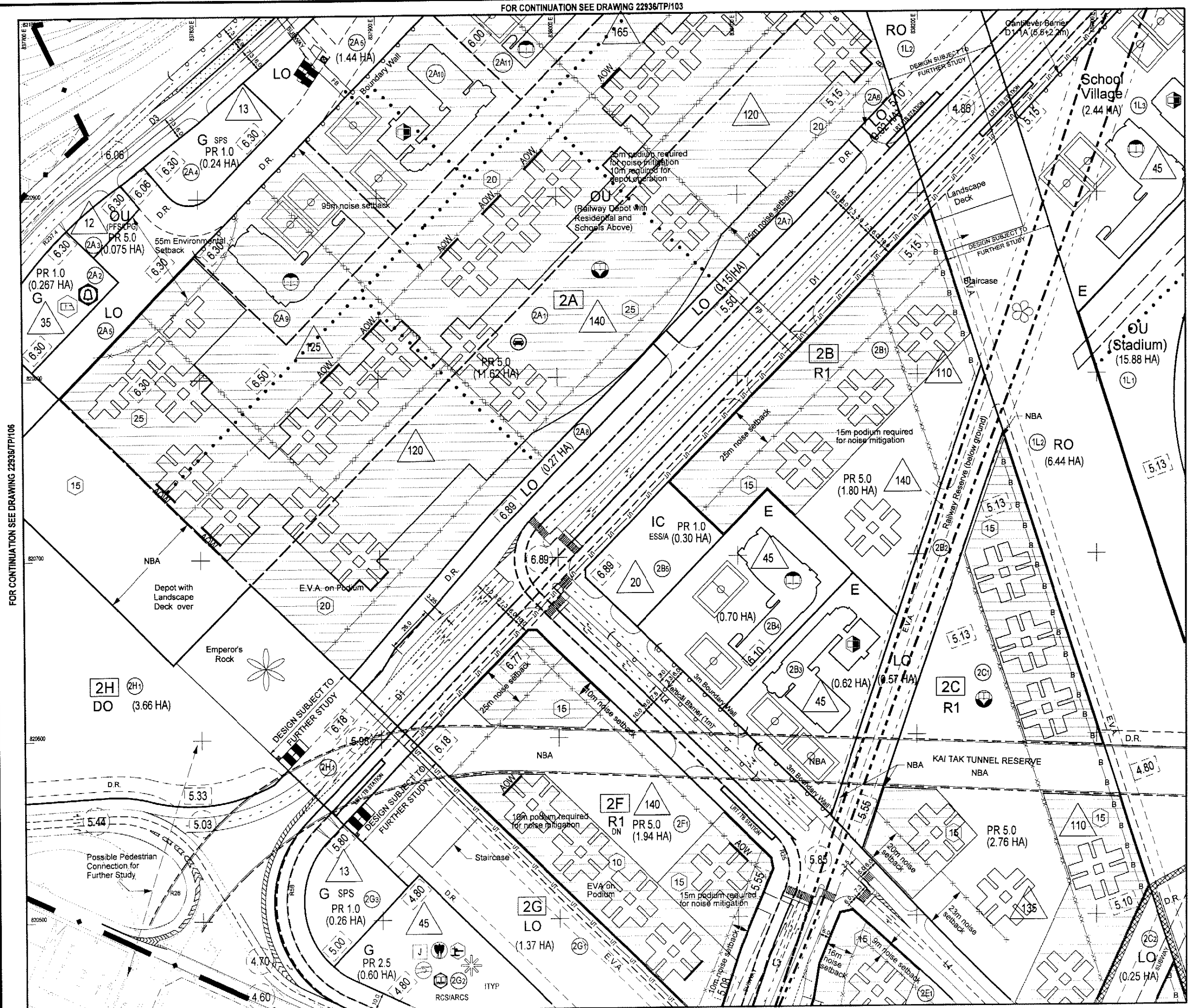
FOR CONTINUATION SEE DRAWING 22936/TP/103

FOR CONTINUATION SEE DRAWING 22936/TP/105

Drawn by : WCMY  
Checked by : SFLE



FOR CONTINUATION SEE DRAWING 22936/TP103



NOTE:  
Land Use Budget and Legend Refer to Drawing no. 22936/TP/101, 102 & 103.

Rev	Description	By	Date
D	COMMENTS INCORPORATED	MH	04/01
C	COMMENTS INCORPORATED	MH	04/01
B	COMMENTS INCORPORATED	BILL	01/01
A	COMMENTS INCORPORATED	MH	11/00

Consultants  
**ARUP** Ove Arup & Partners Hong Kong Limited  
Murray Harrison Limited  
Au Postford Consultants Limited  
Montgomery Watson Hong Kong Limited  
Wohlfeld Limited

Project Title  
**AGREEMENT NO. CE 32/99  
COMPREHENSIVE FEASIBILITY STUDY  
FOR THE REVISED SCHEME OF  
SOUTH EAST KOWLOON DEVELOPMENT**

Drawing Title  
**LAYOUT PLAN  
NORTH APRON**

Drawing no.	22936/TP107	Rev.	D
Drawn	WCMY	Date	SEP 2000
Checked		Approved	
Scale	1:1000 @ A1 1:2000 @ A3	Status	

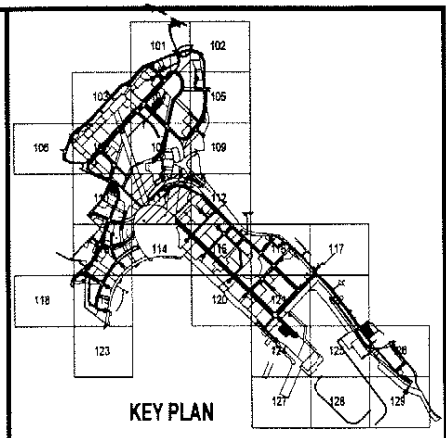
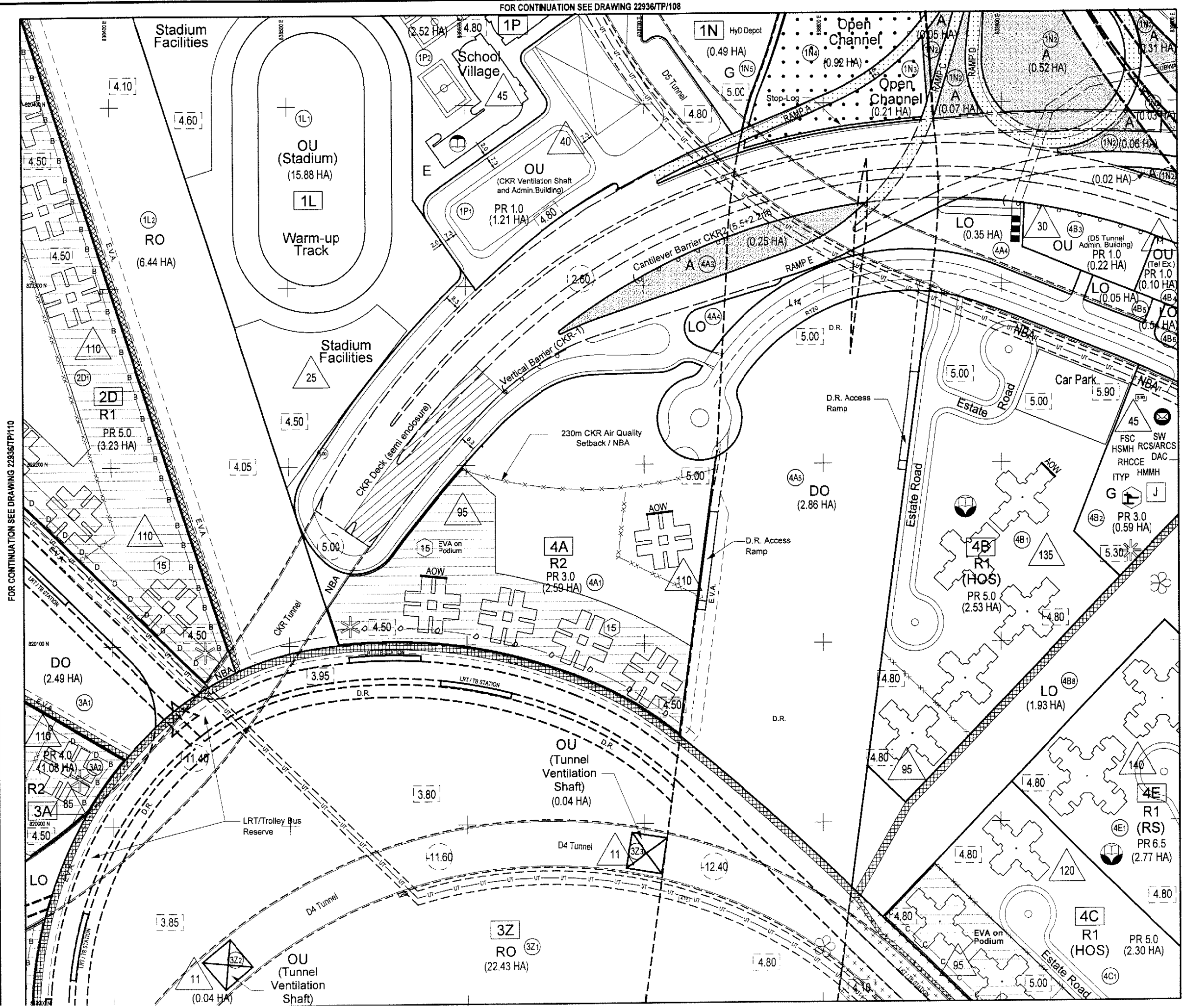
COPYRIGHT RESERVED  
拓展署  
Territory Development  
Department, Hong Kong  
九龍拓展處  
KOWLOON DEVELOPMENT OFFICE

FOR CONTINUATION SEE DRAWING 22936/TP106

FOR CONTINUATION SEE DRAWING 22936/TP108

BY: SUSERS  
DATE: 2000  
FILE: 22936/TP106

FOR CONTINUATION SEE DRAWING 22936/TP108



**NOTE:**  
Land Use Budget and Legend Refer to Drawing no. 22936/TP/101, 102 & 103.

FOR CONTINUATION SEE DRAWING 22936/TP110

FOR CONTINUATION SEE DRAWING 22936/TP112

Rev	Description	By	Date
E	COMMENTS INCORPORATED	MH	07/01

**Consultants**  
**ARUP** Ove Arup & Partners Hong Kong Limited  
 Murrey Harrison Limited  
 Au Postford Consultants Limited  
 Montgomery Watson Hong Kong Limited  
 FSC HSMH RCS/ARCS RHCCE ITYP G J  
 SW DAC HMMH  
 PR 3.0 (0.59 HA)

**Project Title**  
 AGREEMENT NO. CE 32/99  
 COMPREHENSIVE FEASIBILITY STUDY  
 FOR THE REVISED SCHEME OF  
 SOUTH EAST KOWLOON DEVELOPMENT

**Drawing Title**  
 LAYOUT PLAN  
 NORTH APRON / HOI SHAM / RUNWAY  
 (SHEET 11 OF 12)

Drawing no.	22936/TP111	Rev.	E
Drawn	WCMY	Date	SEP 2000
Checked		Approved	
Scale	1:1000 @ A1 1:2000 @ A3	Status	

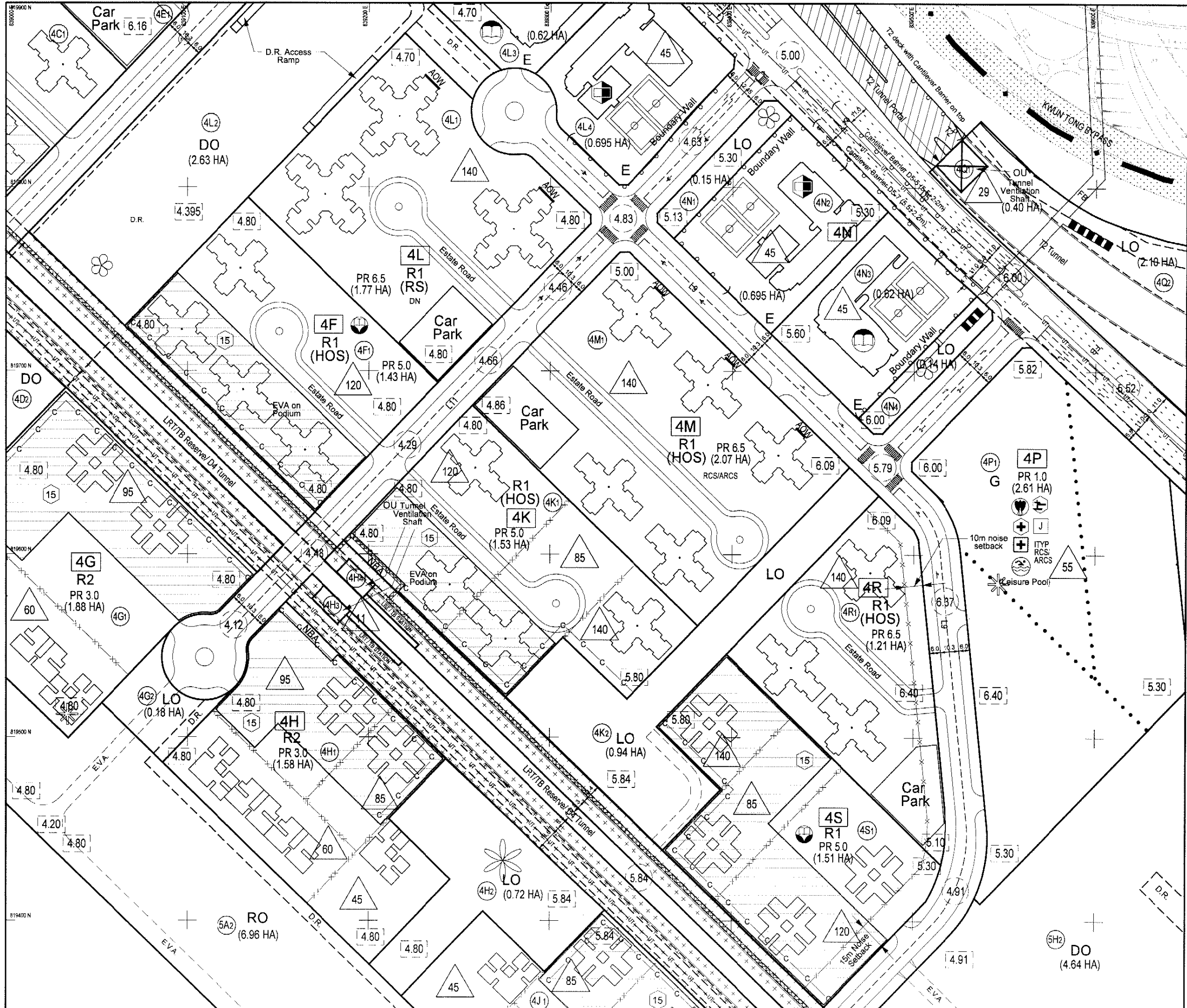
COPYRIGHT RESERVED  
 拓展署  
 Territory Development  
 Department, Hong Kong  
 九龍發展處  
 KOWLOON DEVELOPMENT OFFICE

BY : USERS  
 DATE :  
 TIME :  
 FILE :

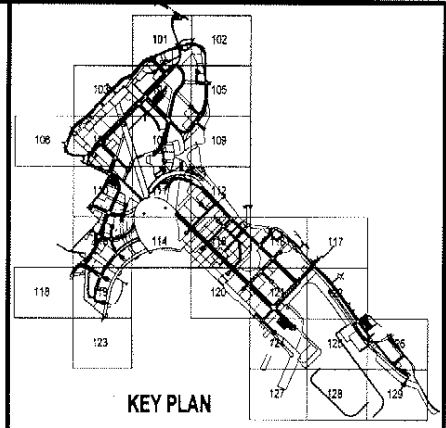
FOR CONTINUATION SEE DRAWING 22936/TP/112

FOR CONTINUATION SEE DRAWING 22936/TP/114

FOR CONTINUATION SEE DRAWING 22936/TP/116



FOR CONTINUATION SEE DRAWING 22936/TP/120



**NOTE:**  
Land Use Budget and Legend Refer to Drawing no. 22936/TP/101, 102 & 103.

Rev	Description	By	Date
D	COMMENTS INCORPORATED	MH	04/01
C	COMMENTS INCORPORATED	MH	04/01
B	COMMENTS INCORPORATED	BILL	01/01
A	COMMENTS INCORPORATED	MH	11/00

Consultants  
**ARUP** Ove Arup & Partners Hong Kong Limited  
 Murray Harrison Limited  
 Au Pford Consultants Limited  
 Montgomery Watson Hong Kong Limited  
 Wihell Limited  
 ACIA Limited  
 Environmental Management Limited  
 Rocca Design Limited

Project title  
**AGREEMENT NO. CE 32/99  
 COMPREHENSIVE FEASIBILITY STUDY  
 FOR THE REVISED SCHEME OF  
 SOUTH EAST KOWLOON DEVELOPMENT**

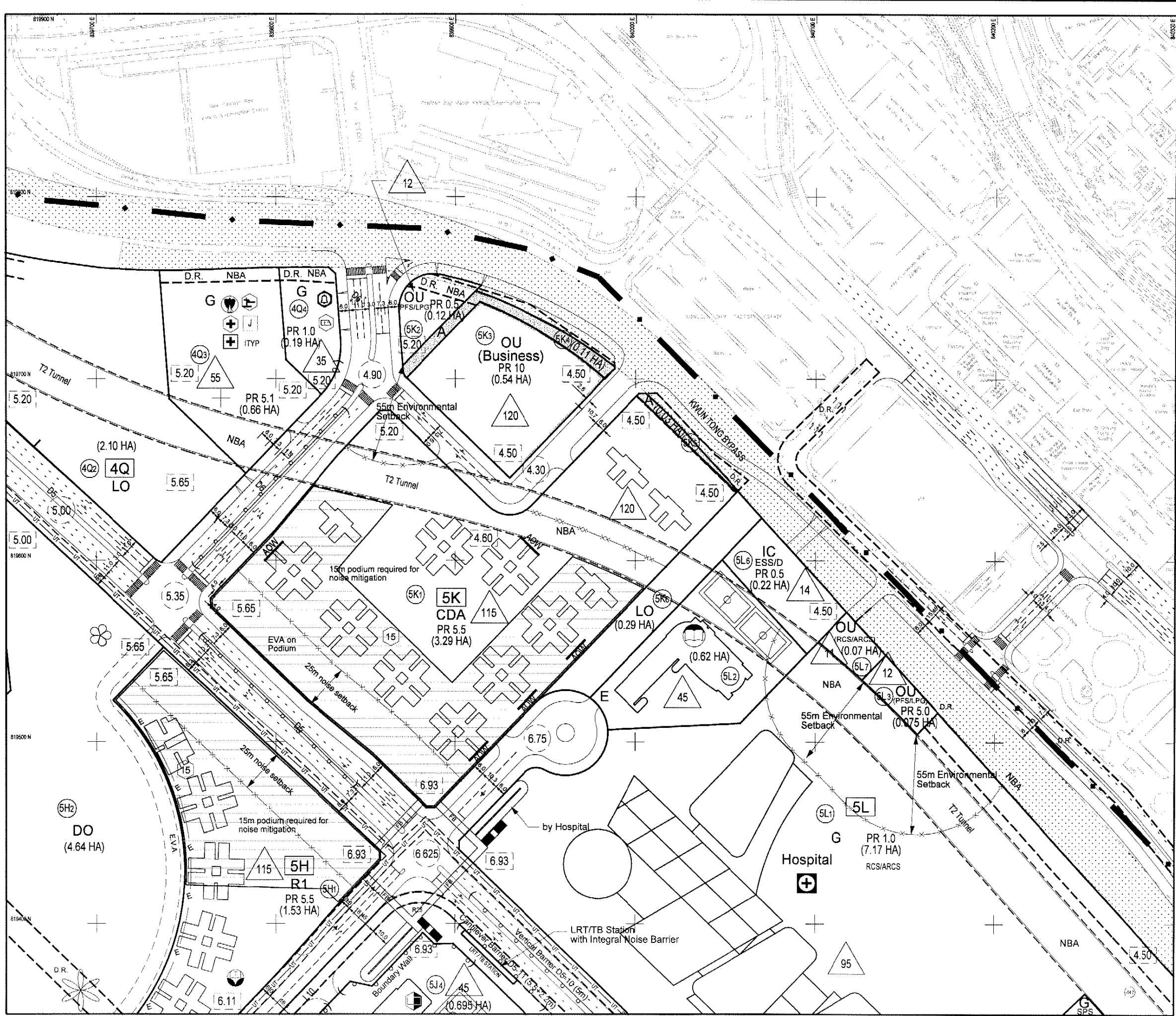
Drawing title  
**LAYOUT PLAN  
 HOI SHAM AND RUNWAY**

Drawing no.	22936/TP/115	Rev.	D
Drawn	WMAK	Date	SEPT00
Checked		Approved	
Scale	1:1000 @ A1 1:2000 @ A3	Status	

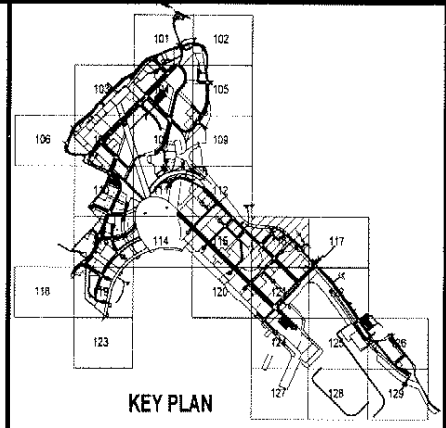
COPYRIGHT RESERVED  
 拓展署  
 Territory Development  
 Department, Hong Kong  
 九龍拓展署  
 KOWLOON DEVELOPMENT OFFICE

FOR CONTINUATION SEE DRAWING 22936/TP115

FOR CONTINUATION SEE DRAWING 22936/TP117



FOR CONTINUATION SEE DRAWING 22936/TP121



**NOTE:**  
Land Use Budget and Legend Refer to Drawing no. 22936/TP/101, 102 & 103.

Rev	Description	By	Date
E	COMMENTS INCORPORATED	MH	07/01
Consultants			
<b>ARUP</b> Ove Arup & Partners Hong Kong Limited			
Murray Harrison Limited		ADLA Limited	
Au Postford Consultants Limited		Environmental Management Limited	
Montgomery Watson Hong Kong Limited		Rocco Design Limited	
Widnell Limited			
Project title			
AGREEMENT NO. CE 32/99 COMPREHENSIVE FEASIBILITY STUDY FOR THE REVISED SCHEME OF SOUTH EAST KOWLOON DEVELOPMENT			
Drawing title			
<b>LAYOUT PLAN HOI SHAM AND RUNWAY</b>			
Drawing no. <b>22936/TP116</b>		Rev. <b>E</b>	
Drawn	Date	Checked	Approved
WCMY	SEP 2000		
Scale	Status		
1:1200 @ A1 1:2200 @ A3			

COPYRIGHT RESERVED

拓展署  
Territory Development  
Department, Hong Kong  
九龍拓展處  
KOWLOON DEVELOPMENT OFFICE

Printer by: \$USERS\$ \$DATE\$  
Filename: \$FILES\$