





1000 0 1000 Meters

**Legend:**

-  Water Gathering Ground
-  Southern Supplementary Control Zone
-  Secondary Contact Recreation Subzone
-  5m Submarine Contour

Rev	Description	By	Date
<p>Consultant</p> <p style="text-align: right;"><b>ARUP</b> One Arup &amp; Partners Hong Kong Limited</p>			
<p>Project Title</p> <p>AGREEMENT NO. CE 29/01 OUTLYING ISLANDS STAGE 1 PHASE 1 NGONG PING SEWAGE TREATMENT WORKS AND SEWERAGE</p>			
<p>Drawing Title</p> <p>Water Control Subzones Around Ngong Ping</p>			
Drawing No.		Rev.	
23400/EN/029			
Drawn	Date	Checked	Approved
JS	Mar 02	AC	AC
Scale		Status	
1:40000@A3		Preliminary	

COPYRIGHT RESERVED



香港特別行政區政府渠務署  
 DRAINAGE SERVICES DEPARTMENT  
 GOVERNMENT OF THE  
 HONG KONG  
 SPECIAL ADMINISTRATIVE REGION