

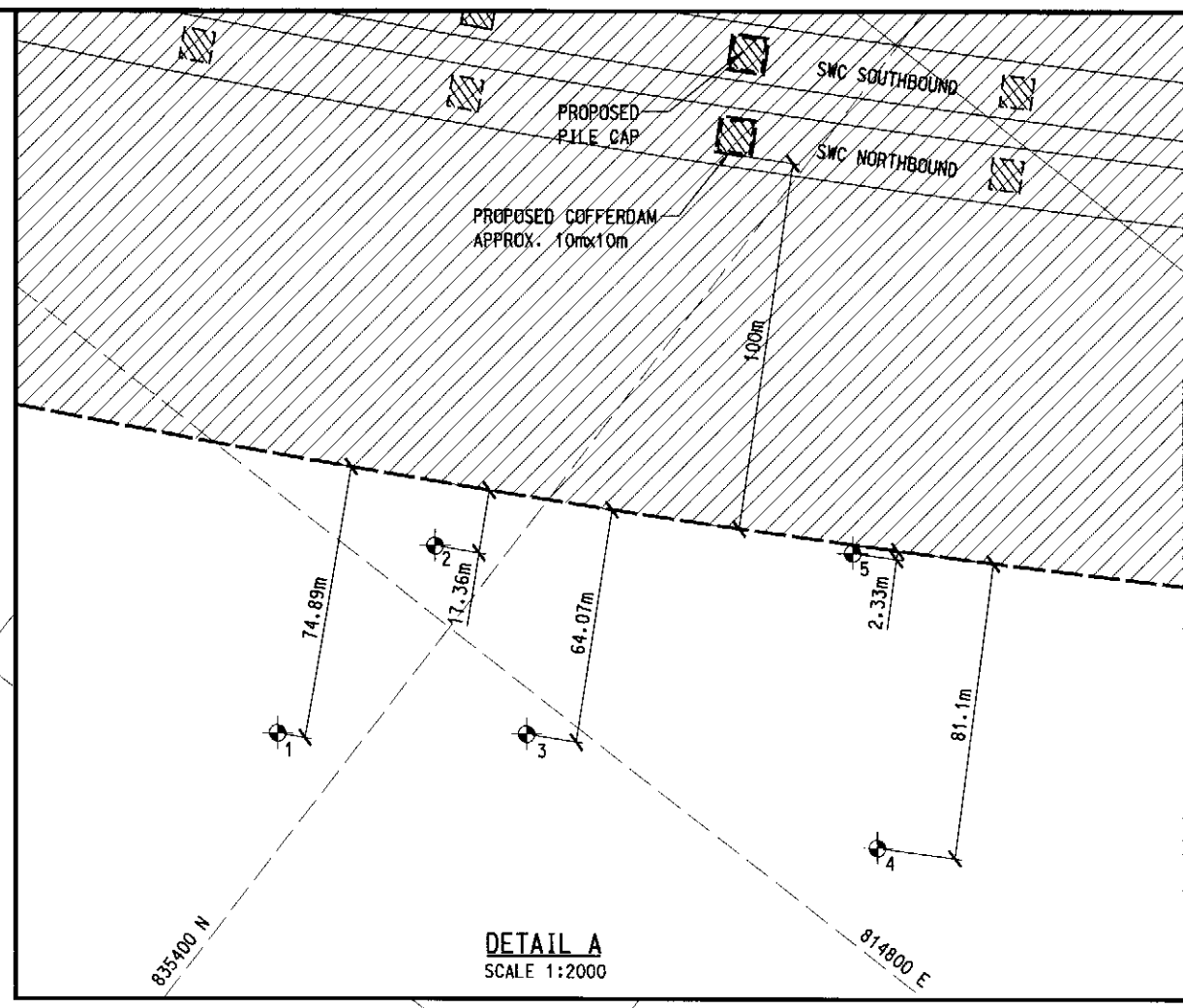


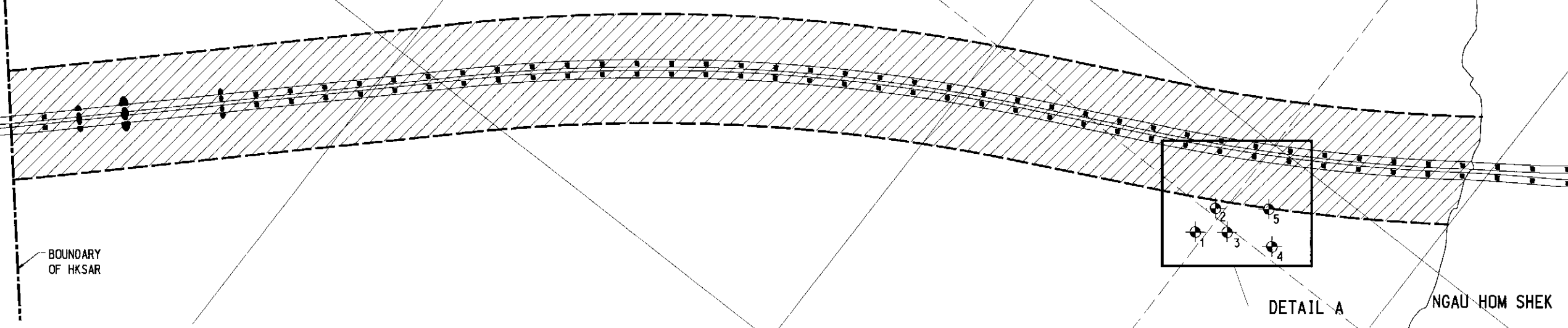
AS  
DO NOT SCALE DRAWING CHECK ALL DIMENSIONS ON SITE.  
ALL RIGHTS RESERVED.  
© OVE ARUP & PARTNERS HONG KONG LIMITED

**LEGEND:**

-  LOCATIONS OF UNIDENTIFIED FEATURES
-  100m LIMIT FOR SWC EIA STUDY



**DETAIL A**  
SCALE 1:2000



LOCATION OF THE UNIDENTIFIED FEATURE	EASTING	NORTHING	LATITUDE	LONGITUDE	DISTANCE BETWEEN 100m FROM EDGE OF SWC TO THE UNIDENTIFIED FEATURES (m)
1	814748.249 E	835419.701 N	22°27'.487"	113°58'068"	74.89
2	814815.149 E	835417.024 N	22°27'.486"	113°58'107"	17.36
3	814790.031 E	835270.837 N	22°27'.458"	113°58'092"	64.07
4	814824.552 E	835270.837 N	22°27'.406"	113°58'113"	81.10
5	814883.812 E	835325.570 N	22°27'.436"	113°58'147"	2.33

REMARK : THE SOURCE DATA IS BASED ON WGS84 COORDINATE SYSTEM

Printer by : W.MAK 03/09/2002  
 Filename : J:\23306\WORKING\Draft\Final EIA\FIG-12-19.dgn

Mark	Date	By	Rev.

Designed By AW
Drawn By YM
Checked By SK
In Charge SYC
Date APR 2002



路政署  
**HIGHWAYS DEPARTMENT**  
主要工程管理局  
Major Works Project Management Office

Consultant  
**ARUP** 奧雅納工程顧問  
Ove Arup & Partners Hong Kong Limited

Supported By:  
Environmental Management Ltd. ○  
BMT Asia Pacific Ltd. ○  
Urbis Ltd. ○

Project Title  
**Shenzhen Western Corridor Investigation & Planning**

Drawing Title  
**LOCATION OF THE UNIDENTIFIED FEATURE**

Cad. File Name FIG-12-19	Cad. Date APR 2002
Scale 1:10000	Drawing No. <b>FIGURE 12.19</b>
Drawing Status	Rev. -