






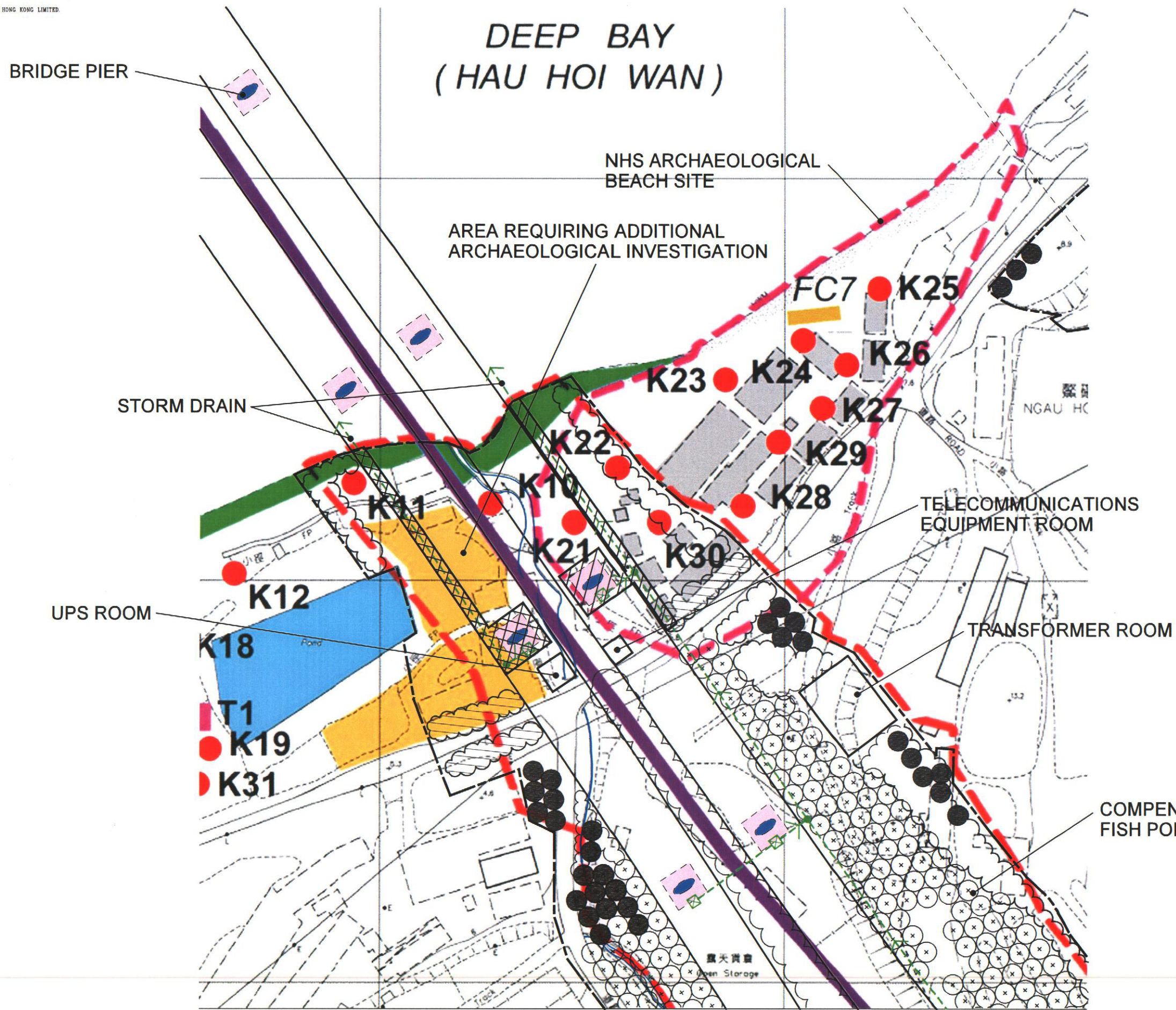


DEEP BAY (HAU HOI WAN)

NOTE:
ALL PROPOSED ANCILLARY BUILDING AND BRIDGE SUBSTRUCTURE LOCATIONS AND LAYOUT SHOWN ARE INDICATIVELY. EXACT LOCATIONS AND DIMENSIONS ARE SUBJECT TO DETAILED DESIGN.

- LEGEND:**
-  SWC WORKS LIMIT ON LAND
 -  PROPOSED EXCAVATION WITHIN NHS ARCHAEOLOGICAL BEACH SITE. RESCUE EXCAVATION REQUIRED. ESTIMATED WORK DURATION 3 MONTH
 -  PROPOSED EXCAVATION OUTSIDE NHS ARCHAEOLOGICAL BEACH SITE. RESCUE EXCAVATION REQUIREMENT DEPENDS ON THE ADDITIONAL ARCHAEOLOGICAL INVESTIGATION. ESTIMATED WORK DURATION FOR RESCUE EXCAVATION, IF ANY IS 3 MONTH
 -  COMPENSATORY TREE PLANTING
 -  TRANSPLANTED TREES
 -  NEW WOODLAND PLANTING
 -  EXISTING TREE GROUPS TO BE RETAINED



Printer by : W.MAK 03/09/2002
Filename : j:\23306\WORKING\Draft Final EIA\fig-12-4.dgn

Mark	Date	By	Rev.

Designed By: XXXXXX
 Drawn By: XXXXXX
 Checked By: XXXXXX
 In Charge: XXXXXX
 Date: XXXXXX

路政署 HIGHWAYS DEPARTMENT
 主要工程管理處 Major Works Project Management Office

Consultant: **ARUP** 奧雅納工程顧問
 Ove Arup & Partners Hong Kong Limited

Supported By:
 Environmental Management Ltd. ○
 BMT Asia Pacific Ltd. ○
 Urbis Ltd. ○

Project Title: **Shenzhen Western Corridor Investigation & Planning**

Drawing Title: **PROPOSED WORKS NEAR NHS ARCHAEOLOGICAL BEACH SITE**

Cad Filename: FIG-12-4	Cad Date: MAY 2002
Scale: 1:1000	Drawing No. FIGURE 12.4
Drawing Status	Rev. -