










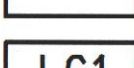

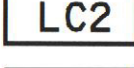


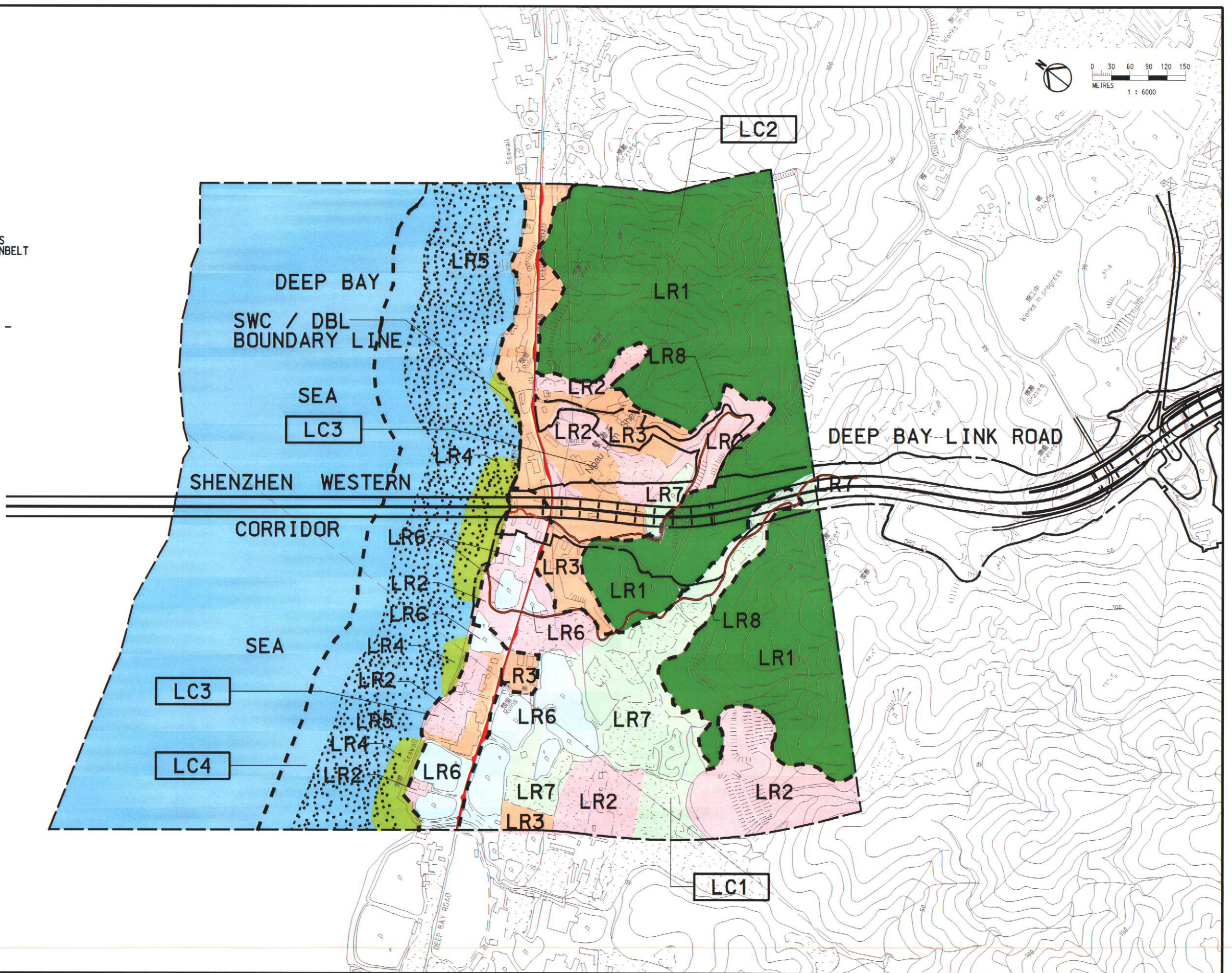


LEGEND:

-  EXTENT OF WORKS
 -  LANDSCAPE IMPACT STUDY BOUNDARY (500m FROM WORKS)
 -  DEEP BAY ROAD
 -  LANDSCAPE CHARACTER AREAS BOUNDARY
- LANDSCAPE RESOURCE**
-  LR1 GRASSLAND / ERODED SLOPES ASSOCIATED WITH THE GREENBELT
 -  LR2 AGRICULTURAL AREA
 -  LR3 VILLAGE TYPE DEVELOPMENT - NGAU HOM SHEK VILLAGE
 -  LR4 MANGROVES
 -  LR5 MUDFLATS & OYSTER BEDS
 -  LR6 PONDS
 -  LR7 WETLANDS / MARSHES
 -  LR8 STREAM CHANNELS
- LANDSCAPE CHARACTER AREAS**
-  LC1 AGRICULTURAL COASTAL LOWLAND
 -  LC2 GREENBELT FOOTHILLS
 -  LC3 VILLAGE COASTAL LOWLAND
 -  LC4 SEA EDGE



Printer by : shota cheu 09/03/2002 10:52:41 AM
 Filename : D:\Users\shota\My Documents\Draft Final EIA Report - Figures\Sep\Fig13-10.dgn

		Designed By C. DOUBLEDAY Drawn By C.S. YEUNG Checked By C. DOUBLEDAY In Charge C. DOUBLEDAY Date 22JAN2002	 路政署 HIGHWAYS DEPARTMENT 主要工程管理處 Major Works Project Management Office	Consultant ARUP 奧雅納工程顧問 Ove Arup & Partners Hong Kong Limited Supported By: Environmental Management Ltd. BMT Asia Pacific Ltd. Urbis Ltd.	Project Title Shenzhen Western Corridor Investigation & Planning	Drawing Title BASELINE LANDSCAPE CHARACTERISTICS AND LANDSCAPE RESOURCES	Code Filename FIG13-10.DGN Code Date 22JAN2002 Scale 1:6000 @ A3 Drawing No. FIGURE 13.10 Drawing Status Rev.
--	--	---	--	---	--	--	---