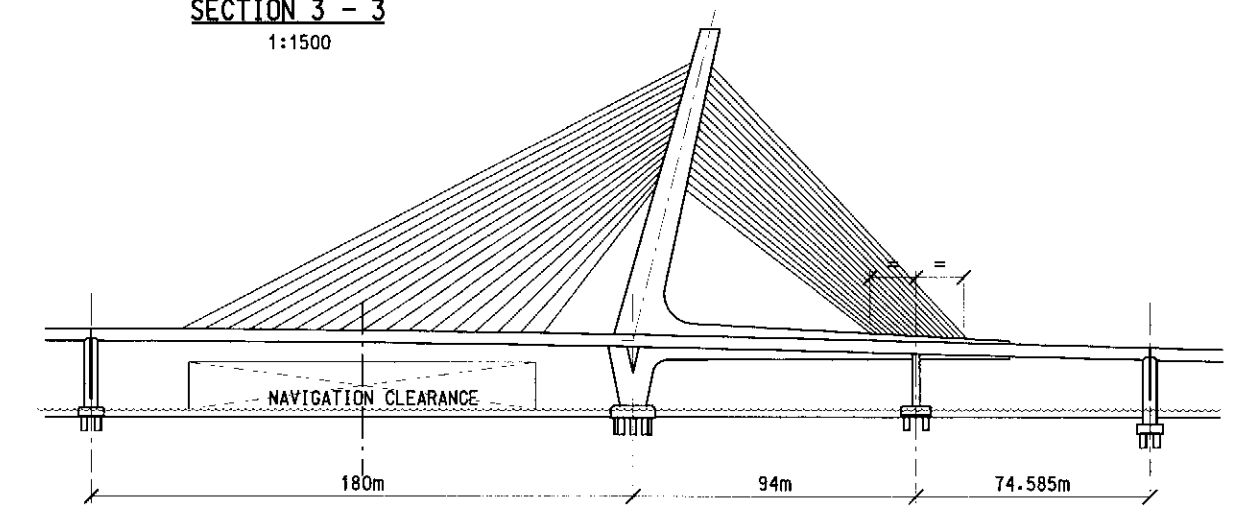
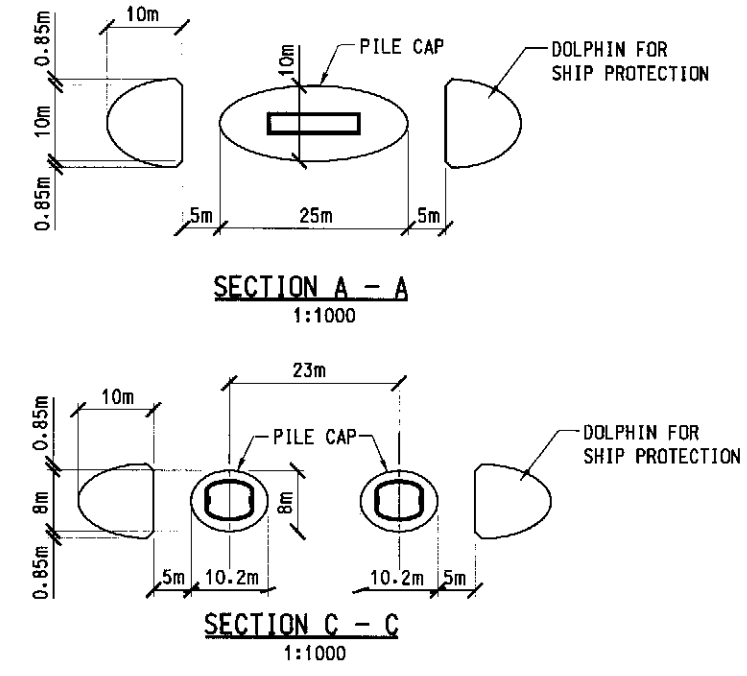
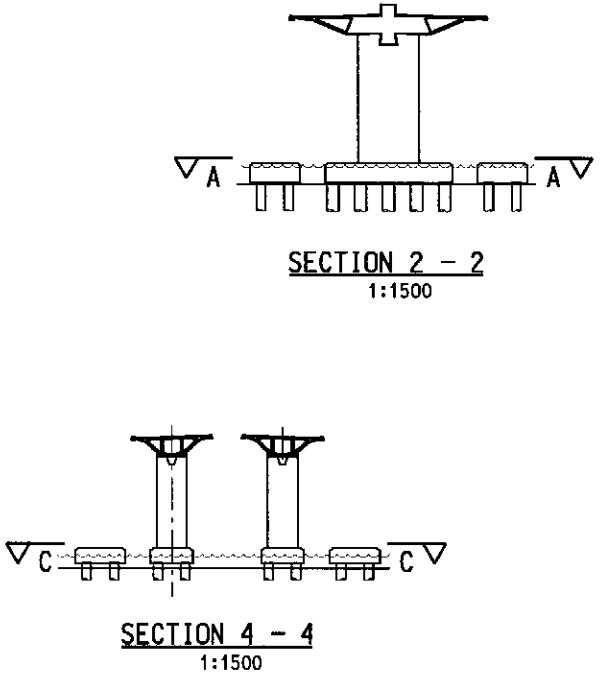
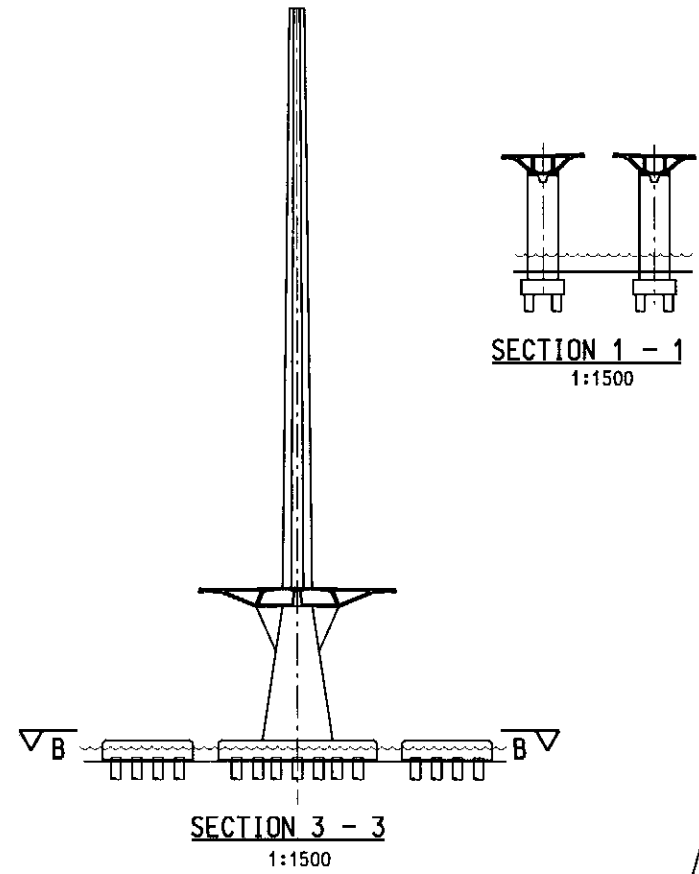


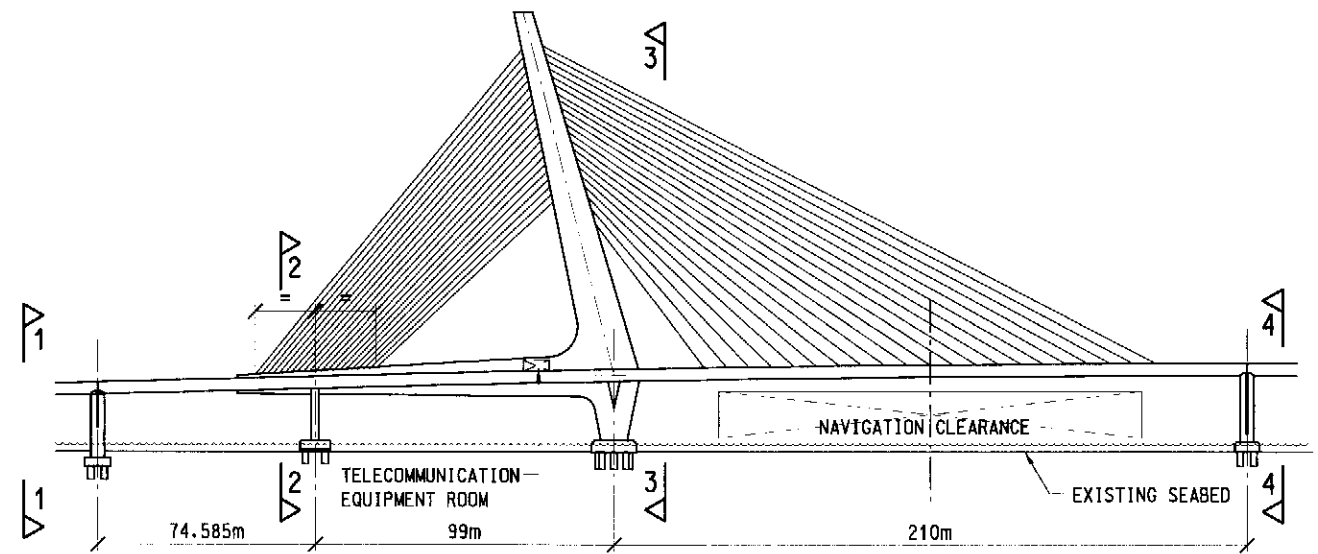
15 TYPICAL SPAN @74.585m

ELEVATION
1:5000

- LEGEND**
- (E) EXPANSION JOINT PIER
 - (M) PIER WITH MOVABLE JOINT
 - (F) FIXED PIER



ELEVATION OF NORTHERN NAVIGATION SPAN
1:2500



ELEVATION OF SOUTHERN NAVIGATION SPAN
1:2500

NOTE : 1. DIMENSIONS SHOWN ARE INDICATIVE ONLY.
 2. ALL DIMENSIONS ARE IN MILLIMETER, UNLESS OTHERWISE STATED

Printer by : W.MAK 03/09/2002
 File name : J:\23306\WORKING\Conf\Final\EA\fig-2-2.dgn

Work	Date	By	Rev.

Designed By	LHE
Drawn By	EM
Checked By	LHS
In Charge	SYC
Date	OCT-01

路政署
HIGHWAYS DEPARTMENT
 主要工程管理處
 Major Works Project Management Office

Consultant
ARUP 奧雅納工程顧問
 Ove Arup & Partners Hong Kong Limited
 Supported By:
 Environmental Management Ltd. ○
 BMT Asia Pacific Ltd. ○
 Urbis Ltd. ○

Project Title
 Shenzhen Western Corridor
 Investigation & Planning

Drawing Title
MAIN SPANS -
GENERAL ARRANGEMENT

Cad File name	FIG-2-2	Cad Date	OCT 2001
Scale	1:5000, 1:2500		
Drawing No.	FIGURE 2.2		
Drawing Status		Rev.	