






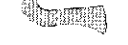
DEEP BAY LINK ALIGNMENT  
 PROPOSED UNDER I & PD  
 AGREEMENT NO. CE 109/98

BG No. YL/57

WORKS BOUNDARY

FOR CONTINUATION SEE FIGURE 4.18

**LEGEND**

-  PROPOSED ROAD LEVEL
-  EXISTING GRAVES
-  CUT SLOPE
-  FILL SLOPE
-  BOUNDARY OF BURIAL GROUND
-  AFFECTED LAND LOT

Printer by : W.MAK  
 File name : j:\23306\WORKING\Draft FinalEIA\FIG-4-17.dgn

Work	Date	By	Rev.

Designed By	SK
Drawn By	OYK
Checked By	SK
In Charge	SYC
Date	09/2001

 **路政署**  
**HIGHWAYS DEPARTMENT**  
 主要工程管理處  
 Major Works Project Management Office

Consultant  
**ARUP** 奧雅納工程顧問  
 Ove Arup & Partners Hong Kong Limited  
 Supported By:  
 Environmental Management Ltd. ○  
 BMT Asia Pacific Ltd. ○  
 Urbis Ltd. ○

Project Title  
**Shenzhen Western Corridor**  
 Investigation & Planning

Drawing Title  
**DRILL AND BLAST TUNNEL**  
 (OPTION D)  
 INTERFACE WITH  
 DEEP BAY LINK - SHEET 1

Cad File name	FIG-4-17.DGN	Cad Date	22-09-01
SCALE	1:3000		
Drawing No.	<b>FIGURE 4.17</b>		
Drawing Status		Rev.	