







DO NOT SCALE DRAWING. CHECK ALL DIMENSIONS ON SITE.
 ALL RIGHTS RESERVED
 © OVE ARUP & PARTNERS HONG KONG LIM. LTD.

FOR CONTINUATION SEE FIGURE 4.17

LEGEND

-  PROPOSED ROAD LEVEL
-  EXISTING GRAVES
-  CUT SLOPE
-  FILL SLOPE
-  BOUNDARY OF BURIAL GROUND
-  AFFECTED LAND LOT

Printer by : W.MAK 03/09/2002
 Filename : J:\23306\WORKING\Drawn\Final\EA\Fig-4-18.dgn

Mark	Date	By	Rev.

Designed By	SK
Drawn By	OYK
Checked By	SK
In Charge	SYC
Date	10/2001

 **路政署**
HIGHWAYS DEPARTMENT
 主要工程管理處
 Major Works Project Management Office

Consultant
ARUP 奧雅納工程顧問
 Ove Arup & Partners Hong Kong Limited
 Supported By:
 Environmental Management Ltd. ○
 BMT Asia Pacific Ltd. ○
 Urbis Ltd. ○

Project Title
Shenzhen Western Corridor
 Investigation & Planning

Drawing Title
DRILL AND BLAST TUNNEL
(OPTION D)
INTERFACE WITH
DEEP BAY LINK - SHEET 2

Cad Filename	FIG-4-18.DGN	Cad Date	22-10-01
Scale	1:3000		
Drawing No.	FIGURE 4.18		
Drawing Status		Rev.	-