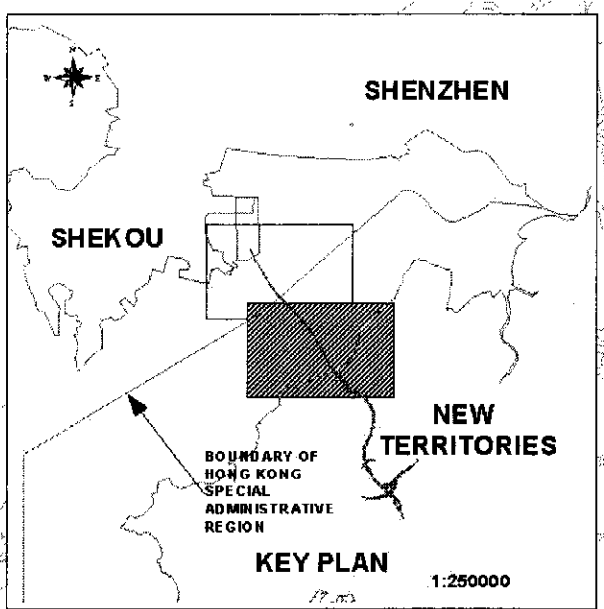





BOUNDARY OF HONG KONG SPECIAL ADMINISTRATIVE REGION



**Legend**

-  Concentration contours of Max 24hr NO<sub>2</sub> at 1.5 m height
-  AQO lines of Max 24hr NO<sub>2</sub>
-  500m Boundary of SWC



\$DATES  
 \$USERS  
 \$FILES  
 \$PRINT BY  
 \$FILENAME



Designed by: JS  
 Drawn by: JS  
 Checked by: CTL  
 Programme: RLP  
 Date: APR 02



Consultant:  
**ARUP** 奧雅納工程顧問  
 One Arup & Partners Hong Kong Limited

Supported by:  
 Environmental Management Ltd.  
 EMT Asia Pacific Ltd.  
 URB Ltd.

Project Title:  
**Shenzhen Western Corridor Investigation & Planning**

Drawing Title:  
**Predicted Worst-case 24-hour Average Nitrogen Dioxide Concentration Contours at 1.5m above Ground (Sheet 1 of 2)**

Cross Section:	
Scale:	1:12500@A3
Drawing No.:	<b>Figure 5.11B</b>
Drawing Status:	
Rev.:	1