




Legend

-  Concentration contours of Max 24hr NO₂ at 10m height
-  AQO lines of Max 24hr NO₂
-  500m Boundary of SWC

Printed by: \$USERS
 File name: \$FILE\$

Date	By	File

Designed By	JS
Drawn By	JS
Checked By	CTL
Package	KLP
Date	APR 02



路政處
 HIGHWAYS DEPARTMENT
 主要工程管理處
 Major Works Project Management Office

Consultant
 **ARUP** 奧雅納工程顧問
 One Arup & Partners Hong Kong Limited
 Supported by:
 Environmental Management Ltd. ●
 EMT Asia Pacific Ltd. ○
 Udyk Ltd. ○

Project Title
**Shenzhen Western Corridor
 Investigation & Planning**

Drawing Title
**Predicted Worst-case 24-hour
 Average Nitrogen Dioxide
 Concentration Contours
 at 10m above Ground
 (Sheet 1 of 2)**

Scale	1:12500@A3
Drawing No.	Figure 5.12B
Sheet No.	1