
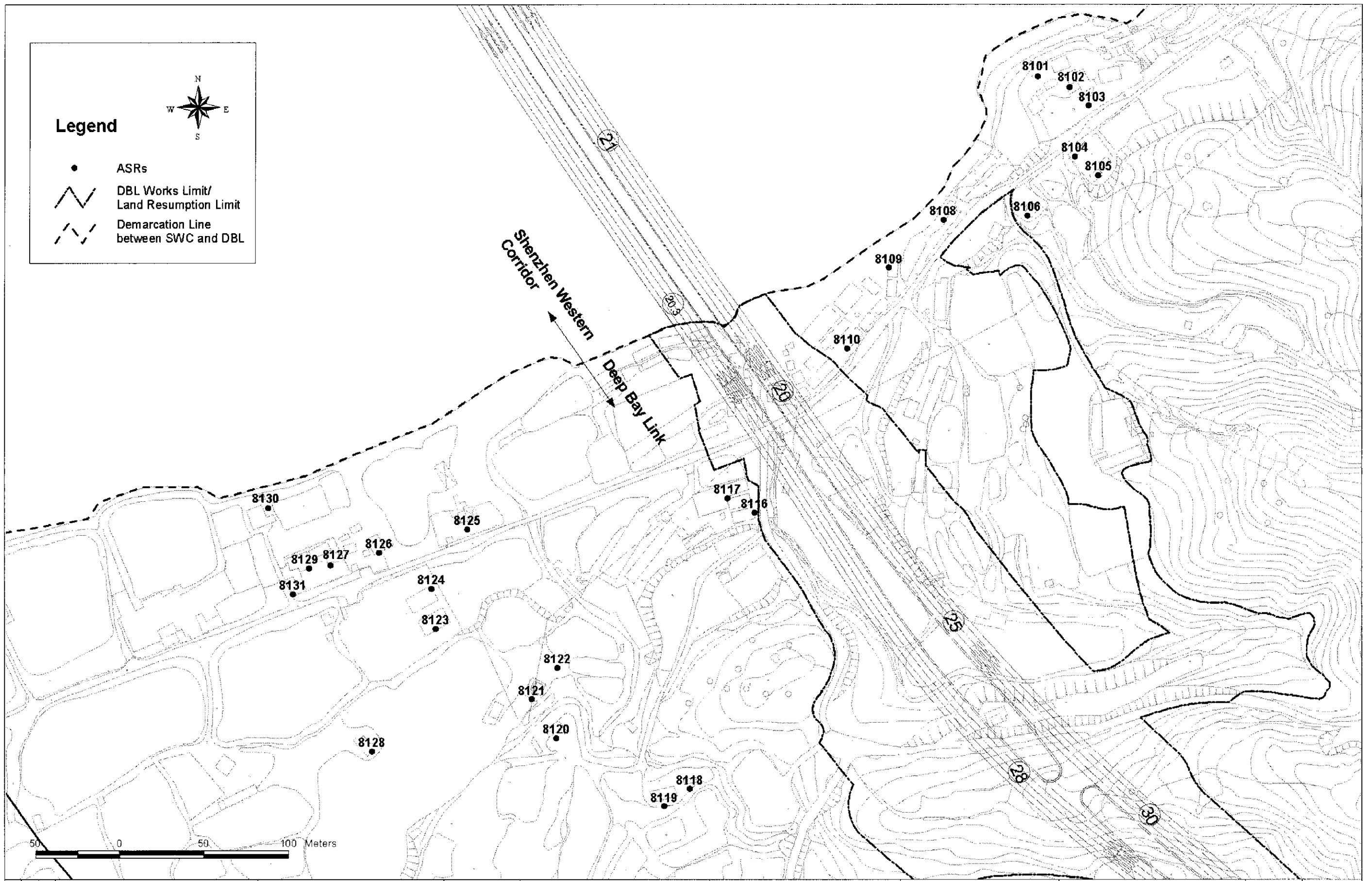



Legend



- ASRs
- DBL Works Limit/
Land Resumption Limit
- - - Demarcation Line
between SWC and DBL



Printed by: _____ \$DATE\$ _____ \$FILES\$ _____ \$FILENAME\$ _____ \$DATE\$ _____ \$FILES\$ _____ \$FILENAME\$ _____	<table border="1"> <tr><td> </td><td> </td><td> </td><td> </td></tr> <tr><td> </td><td> </td><td> </td><td> </td></tr> <tr><td> </td><td> </td><td> </td><td> </td></tr> <tr><td> </td><td> </td><td> </td><td> </td></tr> <tr><td> </td><td> </td><td> </td><td> </td></tr> <tr><td> </td><td> </td><td> </td><td> </td></tr> <tr><td> </td><td> </td><td> </td><td> </td></tr> <tr><td> </td><td> </td><td> </td><td> </td></tr> <tr><td> </td><td> </td><td> </td><td> </td></tr> <tr><td> </td><td> </td><td> </td><td> </td></tr> </table>																																									<table border="1"> <tr><td>Designed by</td><td>JS</td></tr> <tr><td>Drawn by</td><td>JS</td></tr> <tr><td>Checked by</td><td>CTL</td></tr> <tr><td>In Charge</td><td>HLP</td></tr> <tr><td>Date</td><td>APR 02</td></tr> </table>	Designed by	JS	Drawn by	JS	Checked by	CTL	In Charge	HLP	Date	APR 02	 <p>路政署 HIGHWAYS DEPARTMENT 主要工程實施處 Major Works Project Management Office</p>	<table border="1"> <tr><td>Consultant</td><td>ARUP 奧雅納工程顧問 Ove Arup & Partners Hong Kong Limited</td></tr> <tr><td>Supported by</td><td> <ul style="list-style-type: none"> ● Evaluation Management Ltd. ○ ERT ASIA PACIFIC LTD. ○ UON LTD. </td></tr> </table>	Consultant	ARUP 奧雅納工程顧問 Ove Arup & Partners Hong Kong Limited	Supported by	<ul style="list-style-type: none"> ● Evaluation Management Ltd. ○ ERT ASIA PACIFIC LTD. ○ UON LTD. 	<table border="1"> <tr><td>Project Title</td><td>Shenzhen Western Corridor Investigation & Planning</td></tr> <tr><td>Location Title</td><td>Representative Air Sensitive Receivers in the Proximity of the SWC Landing Point at Hong Kong Side</td></tr> </table>	Project Title	Shenzhen Western Corridor Investigation & Planning	Location Title	Representative Air Sensitive Receivers in the Proximity of the SWC Landing Point at Hong Kong Side	<table border="1"> <tr><td>Scale</td><td>1:2000@A3</td></tr> <tr><td>Drawing No.</td><td>Figure 5.3</td></tr> <tr><td>Drawing Status</td><td> </td></tr> <tr><td>Rev.</td><td>1</td></tr> </table>	Scale	1:2000@A3	Drawing No.	Figure 5.3	Drawing Status		Rev.	1
Designed by	JS																																																																							
Drawn by	JS																																																																							
Checked by	CTL																																																																							
In Charge	HLP																																																																							
Date	APR 02																																																																							
Consultant	ARUP 奧雅納工程顧問 Ove Arup & Partners Hong Kong Limited																																																																							
Supported by	<ul style="list-style-type: none"> ● Evaluation Management Ltd. ○ ERT ASIA PACIFIC LTD. ○ UON LTD. 																																																																							
Project Title	Shenzhen Western Corridor Investigation & Planning																																																																							
Location Title	Representative Air Sensitive Receivers in the Proximity of the SWC Landing Point at Hong Kong Side																																																																							
Scale	1:2000@A3																																																																							
Drawing No.	Figure 5.3																																																																							
Drawing Status																																																																								
Rev.	1																																																																							