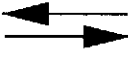



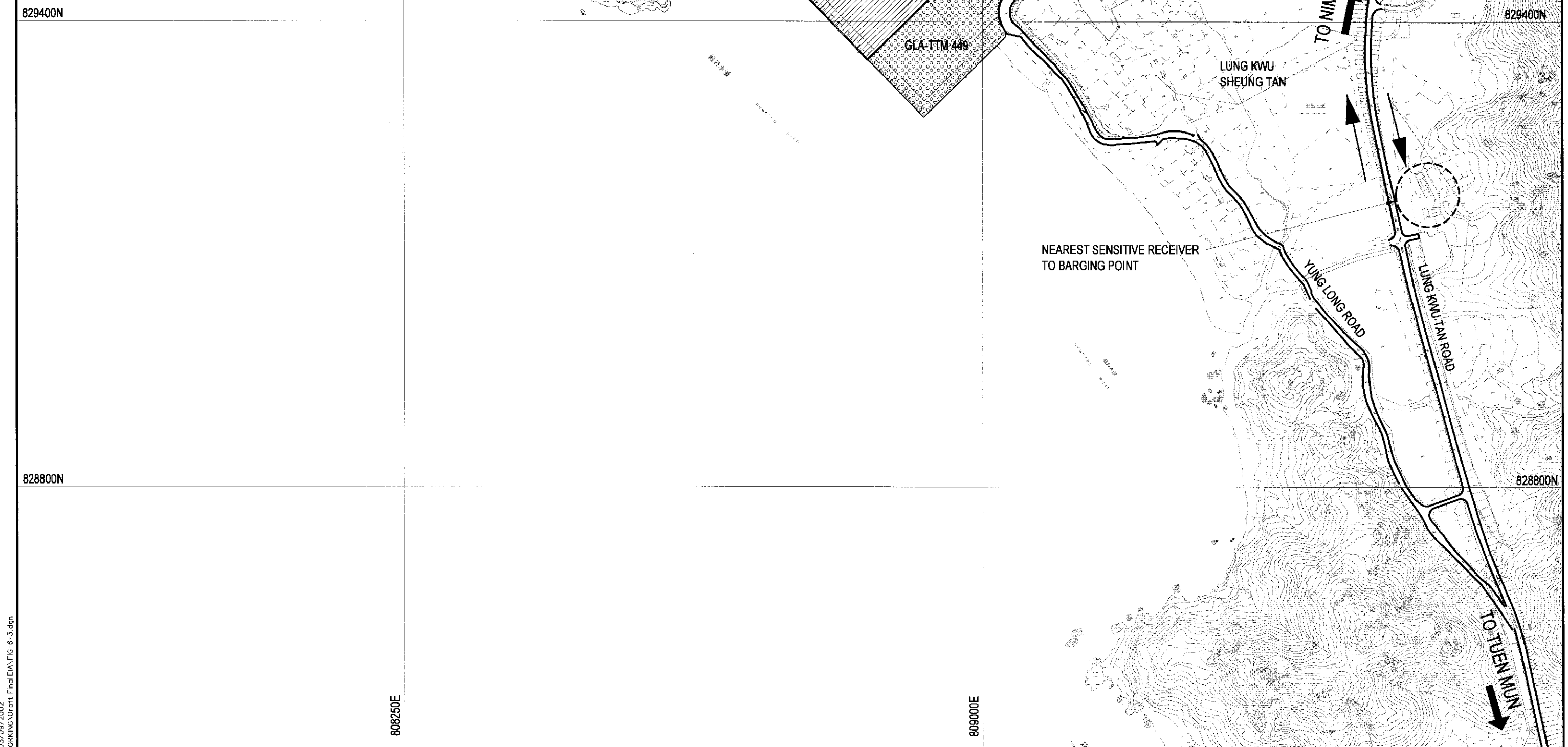
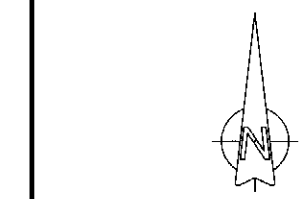


DO NOT SCALE DRAWING. CHECK ALL DIMENSIONS ON SITE.
 ALL RIGHTS RESERVED.
 © OVE ARUP & PARTNERS HONG KONG LIMITED

LEGEND

-  TRAFFIC FLOW DIRECTION
-  PROPOSED BARGING POINT
-  PROPOSED WSD SALT WATER PUMPING STATION AT LUNG KWU SHEUNG TAN
-  PROPOSED ACCESS TO AND FROM BARGING POINTS



Printer by : W.MAK 03/09/2002
 Filename : J:\23306\WORKING\Draft_Final\EA\Fig-6-3.dgn

Mark	Date	By	Rev.

Designed By	AW
Drawn By	OYK
Checked By	SK
In Charge	SYC
Date	DEC 2001


路政署
HIGHWAYS DEPARTMENT
 主要工程管理處
 Major Works Project Management Office

Consultant
ARUP 奧雅納工程顧問
 Ove Arup & Partners Hong Kong Limited
 Supported By:
 Environmental Management Ltd. ○
 BMT Asia Pacific Ltd. ○
 Urbis Ltd. ○

Project Title
Shenzhen Western Corridor
Investigation & Planning

Drawing Title
POTENTIAL BARGING POINTS
AT LUNG KWU SHEUNG TAN

Code File No.	FIG-6-3	Code Date	DEC 2001
Scale	1:5 000		
Drawing No.	FIGURE 6.3		
Drawing Status		Rev.	