




LEGEND :

-  TEMPORARY WORKS AREA
-  PERMANENT ALIENATION OF LAND FOR SHAFT CHAMBER
-  UNDERGROUND WATER LEVEL MONITORING STATION



Revision	Date	Description			Initial
		Designed	Checked	Drawn	
Initiat	TY	OCA	SZ	STL	
Date	01/04	01/04	01/04	01/04	01/04

Approved

Agreement no. CE 25/2002 (DS)

Contract title
DRAINAGE IMPROVEMENT IN NORTHERN HONG KONG ISLAND - HONG KONG WEST DRAINAGE TUNNEL AND LOWER CATCHMENT IMPROVEMENT - INVESTIGATION

Drawing title
LOCATIONS OF MONITORING STATIONS AROUND INTAKE TP5(P)

Drawing no. FIGURE 3.10 (382403/EM&A/013)	Scale 1:500 (A3)
---	------------------------

 香港特別行政區政府渠務署
THE GOVERNMENT OF THE HONG KONG SPECIAL ADMINISTRATIVE REGION
DRAINAGE SERVICES DEPARTMENT

 BLACK & VEATCH HONG KONG LIMITED
博威工程顧問有限公司