






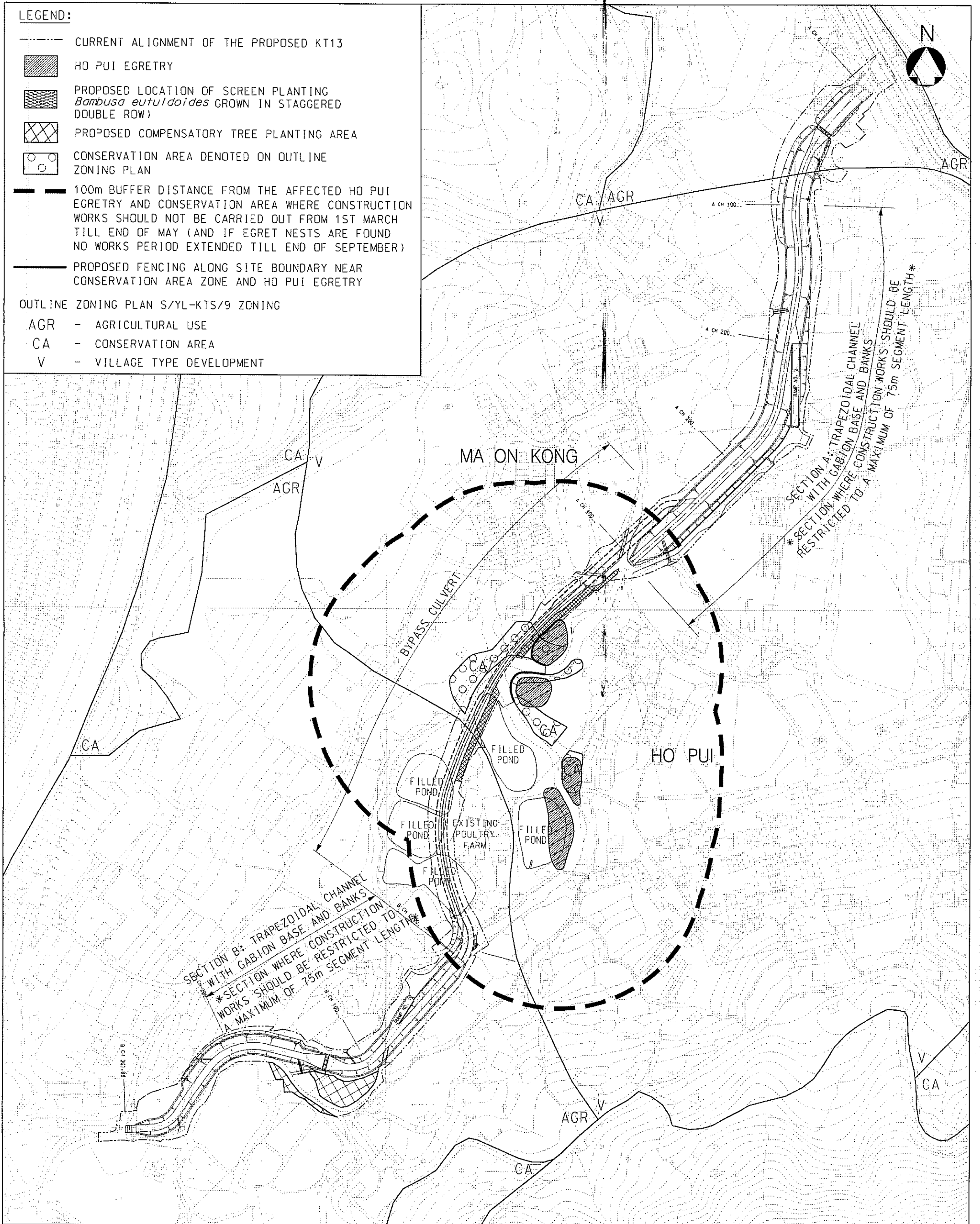


**LEGEND:**

-  CURRENT ALIGNMENT OF THE PROPOSED KT13
-  HO PUI EGRETRY
-  PROPOSED LOCATION OF SCREEN PLANTING (*Bambusa eutuldoides* GROWN IN STAGGERED DOUBLE ROW)
-  PROPOSED COMPENSATORY TREE PLANTING AREA
-  CONSERVATION AREA DENOTED ON OUTLINE ZONING PLAN
-  100m BUFFER DISTANCE FROM THE AFFECTED HO PUI EGRETRY AND CONSERVATION AREA WHERE CONSTRUCTION WORKS SHOULD NOT BE CARRIED OUT FROM 1ST MARCH TILL END OF MAY (AND IF EGRET NESTS ARE FOUND NO WORKS PERIOD EXTENDED TILL END OF SEPTEMBER)
-  PROPOSED FENCING ALONG SITE BOUNDARY NEAR CONSERVATION AREA ZONE AND HO PUI EGRETRY

OUTLINE ZONING PLAN S/YL-KTS/9 ZONING

- AGR - AGRICULTURAL USE
- CA - CONSERVATION AREA
- V - VILLAGE TYPE DEVELOPMENT



YUEN LONG, KAM TIN,  
NGAU TAM MEI AND TIN SHUI WAI  
DRAINAGE IMPROVEMENT, STAGE 1, PHASE 2B

Title :

**PROPOSED MITIGATION MEASURES  
FOR ECOLOGICAL IMPACT**

  
**BLACK & VEATCH HONG KONG LIMITED**  
博威工程顧問有限公司

Figure No. 4.13	Revision 0
Reference -	File Name 3820470201-144.DGN
Prepared MC	Checked KIL
Date MAY. 2006	Scale 1 : 2500

Plot Date : 22 MAY 2006