

DM1 - Buffer Planting to screen off and blend in the channel with the adjacent settings

DM4 - Chromatic treatment of Vehicular and Pedestrian Crossing to match adjacent settings

DM2 - Compensation Planting of native tree species along maintenance access and channel to compensate and reinstate disturbed riparian woodland

DM3 - Proposed gabion embankment and substratum for natural colonization of vegetations

DM5 - Aesthetic/ Quality Design to Reprovision of Sifting-out Area at Ma On Kong

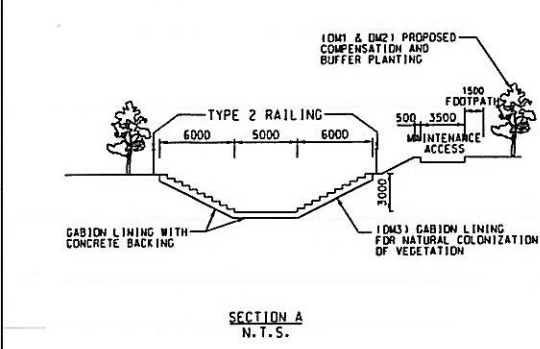
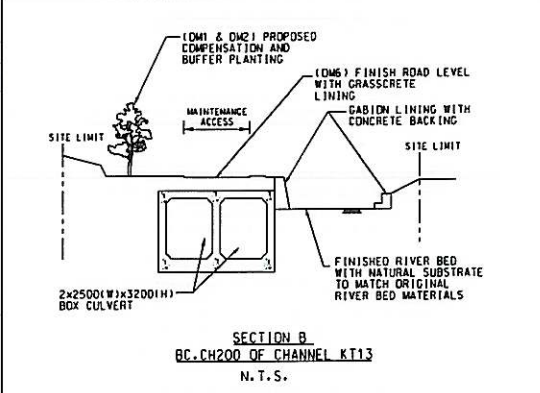
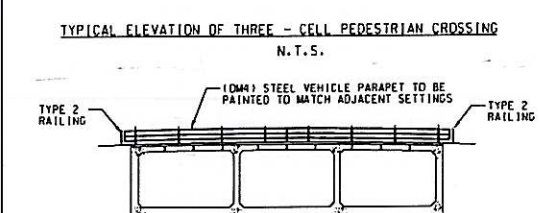

DM6 - Approximate 50M stretch of grasscrete lined maintenance access road within CA zone

MATCH LINE FOR CONTINUATION SEE DWG. NO. LP-002

Copyright by Black & Veatch Hong Kong Limited and Government of HKSAR

- NOTES :
1. ALL DIMENSIONS ARE IN MILLIMETRES UNLESS STATED OTHERWISE.
 2. GRID LINES ARE HONG KONG METRIC GRID 1980.
 3. TYPE 2 RAILING WITH DEBRIS TRAP BAR AND GENERAL MESH FILL SHALL BE PROVIDED AT BOTH SIDES OF THE CHANNEL BANKS

- LEGEND :
- SITE BOUNDARY
 - PROPOSED CHANNEL
 - OPEN CHANNEL
 - PROPOSED VEHICULAR & PEDESTRIAN CROSSINGS AND MAINTENANCE ACCESS ROAD
 - PROPOSED REPROVISION OF MA ON KONG SITTING-OUT AREA
 - PROPOSED BUFFER & COMPENSATORY PLANTING (DM1 & DM2)
 - PROPOSED GABION EMBANKMENT (DM3)
 - PROPOSED GRASSCRETE LINED MAINTENANCE ACCESS ROAD (DM6)
 - PHOTOMONTAGE VIEW POINT WITH VIEW POINT NO.



Revision	Date	Description	Initial	
Initial	BW	JT	BW	JT
Date	08/05	08/05	08/05	08/05

Contract no. CE 25/2002 (DS)

Contract title
DRAINAGE IMPROVEMENT IN NORTHERN HONG KONG ISLAND - HONG KONG WEST DRAINAGE TUNNEL AND LOWER CATCHMENT IMPROVEMENT - INVESTIGATION

Drawing title
MA ON KONG CHANNEL KT13 LANDSCAPE MITIGATION PLAN (SHEET 1 OF 2)

Drawing no. LP-001
Scale 1:100D A1
1:2000 A3

香港特別行政區政府渠務署
THE GOVERNMENT OF THE HONG KONG SPECIAL ADMINISTRATIVE REGION
DRAINAGE SERVICES DEPARTMENT

BLACK & VEATCH HONG KONG LIMITED
博威工程顧問有限公司

17 JUL 2006