













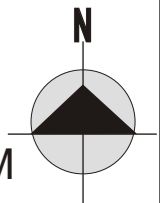
LEGEND

-  Plantation
-  Shrubland
-  Shrubby Grassland
-  Stream /Channel
-  Developed Area
-  Rocky Shoreline
-  10 Tree Group
-  Power Station Edge
-  Extent of construction
-  500m boundary from extent of works

GROUP TREE INFORMATION

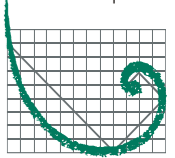
No.	Name	Approx. Qty
1	Sterculia lanceolata	1
2	Ficus superba, Litsea glutinosa, Dimocarpus longan, Microcos paniculata, Ficus microcarpus	8
3	Ficus superba	3
4	Ficus superba	1
5	Ficus microcarpus, Bridelia tomentosa	2
6	Microcos paniculata, Dimocarpus longan, Litsea glutinosa	4
7	Ficus microcarpus, Melia azedarach, Litsea glutinosa	4
8	Ficus microcarpus, Litsea glutinosa	5
9	Litsea glutinosa	1
10	Ficus microcarpus	1

Scale 1:10000 (A3)



BLACK POINT
Fig 11.11 Landscape Resources Existing

Landscape Architecture & Urban Design
 21 / F Lincoln House
 979 Kings Road
 Taikoo Place
 Island East, Hong Kong



Project No. 0018180
 June 2006

ERM
 ENVIRONMENTAL RESOURCES MANAGEMENT LTD