


LEGEND

 Landscape Character Area
Photo Reference

LCA1:
WOODED
UPLAND/SHRUBLAND LCA

LCA2:
ACTIVE/INACTIVE
AGRICULTURE LCA


LCA3:
USED/DISUSED
FISHPOND LCA

LCA4:
RESIDENTIAL
RURAL FRINGE LCA

LCA5:
STREAM / DRAINAGE /
CHANNEL LCA

LCA8:
UPLAND / GRASSLAND

 AREA OUTSIDE
HKSAR BOUNDARY

 LANDSCAPE IMPACT
ASSESSMENT BOUNDARY

 SITE LIMIT

AGREEMENT NO.:

CE6 / 2002 (DS)

PROJECT TITLE:

DRAINAGE IMPROVEMENT IN NORTHERN
NEW TERRITORIES PACKAGE C
INVESTIGATION, DESIGN AND
CONSTRUCTION

ENGINEERING CONSULTANT



BLACK & VEATCH HONG KONG LIMITED
博威工程顧問有限公司

 香港特別行政區政府渠務署
THE GOVERNMENT OF THE
HONG KONG
SPECIAL ADMINISTRATIVE REGION
DRAINAGE SERVICES DEPARTMENT

Figure Title:

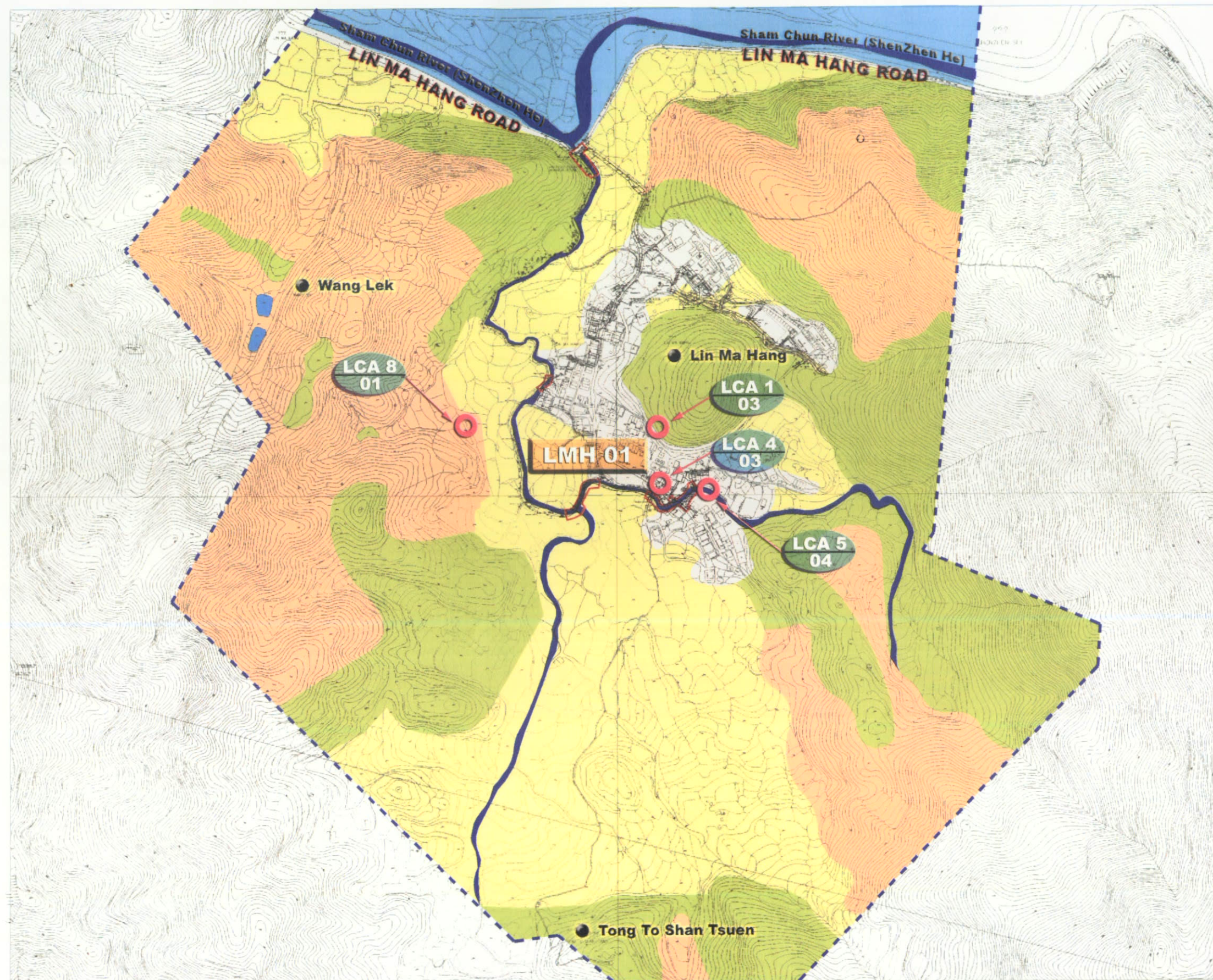
LANDSCAPE RESOURCE (LR)
& CHARACTER AREAS (LCA)
FOR LMH01

Drawn by: JS Checked by: Carsten Huttche

Scale: (A1) 1:2500 (A3) 1:5000 Date: 03APRIL2006

File Name: G:\LANDSCAPE ASSESSMENT COLOR\LMH01

Figure No: 8.1B Revision: 00



0 20 40 60 80 100 120
metres