














Landscape Character Area 1 : Wooded Upland / Shrubland LCA	Landscape Character Area 2 : Active / Inactive Agriculture LCA	Landscape Character Area 4 : Residential Rural Fringe LCA	Landscape Character Area 5 : Stream / Drainage Channel LCA	Landscape Character Area 6 : Public Open Space/ Park LCA	Landscape Character Area 8 : Upland Grassland LCA
 <p>LCA 1-01 - MUP 05</p>	 <p>LCA 2 -01 - MUP 04A</p>	 <p>LCA 4 -01- MUP 05</p>	 <p>LCA 5 -01- MUP 05</p>	 <p>LCA 6 - 01 - MUP 05</p>	 <p>LCA 8- 01 - LMH01</p>
 <p>LCA 1 -02 - MUP 04A</p>		 <p>LCA 4 -02- MUP 04A</p>	 <p>LCA 5 -02- MUP 04A</p>	<p>Landscape Character Area 7 : High-Rise Commercial LCA</p>	
 <p>LCA 1-03 - LMH01</p>		 <p>LCA 4 -03- LMH01</p>	 <p>LCA 5 -04- LMH01</p>		
<p>Title : Agreement No.CE 6 / 2002 (DS) Drainage / Improvement in Northern New Territories Package C Investigation, Design and Construction <b>Landscape Character Areas (LCA): Photographic Record</b></p>				<p>Scale: Not to scale</p> <p>Date : Sept.2006</p>	<p>Figure No. 8.2</p>
				 <p>BLACK &amp; VEATCH building a world of difference ENERGY WATER INFORMATION ENVIRONMENT</p>	