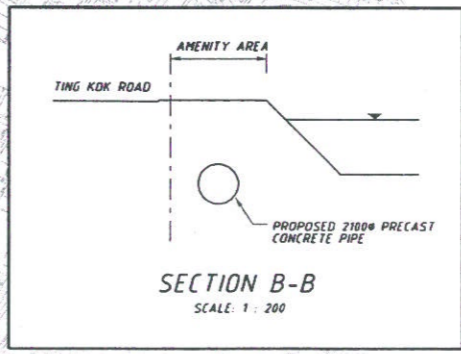
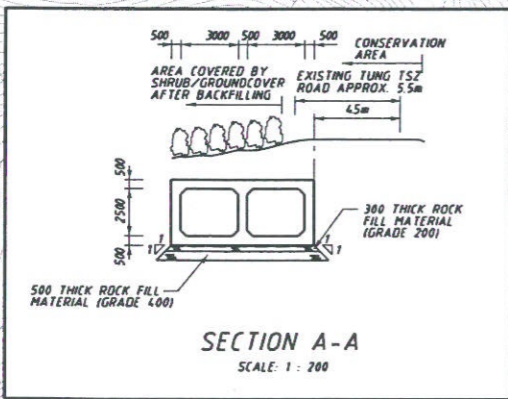
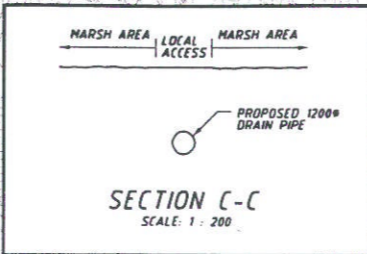


- NOTES:**
1. ALL LEVELS ARE IN METRES ABOVE PRINCIPAL DATUM (MPD).
 2. ALL DIMENSIONS ARE IN MILLIMETRES UNLESS OTHERWISE STATED.
- LEGEND:**
- FLOW DIRECTION
 - - - CONSERVATION AREA BOUNDARY
 - ▨ TUNG TSZ ROAD
 - - - SITE LIMIT



REV.	DESCRIPTION	BY	CHKD.	DATE
D DRAINAGE SERVICES DEPARTMENT, THE GOVERNMENT OF THE HONG KONG SPECIAL ADMINISTRATIVE REGION				
DRAINAGE IMPROVEMENT WORKS IN TAI PO				
PROVISION OF BOX CULVERT ALONG TUNG TSZ ROAD				
DRG. NO. 圖紙編號		70102/FIGURE 1.5		
DESIGNED BY 設計	CPWU	CONTRACT NO. 合約編號	P. E. APPROVED 專業人士	DATE 日期
DRAWN BY 繪圖	LDF	STATUS 狀態	PRELIMINARY	
SCALE 比例	A1 AS SHOWN	DIMENSIONS ARE IN 尺寸單位		
METRES		© COPYRIGHT RESERVED 版權所有		

2007-4-20 13:53:46