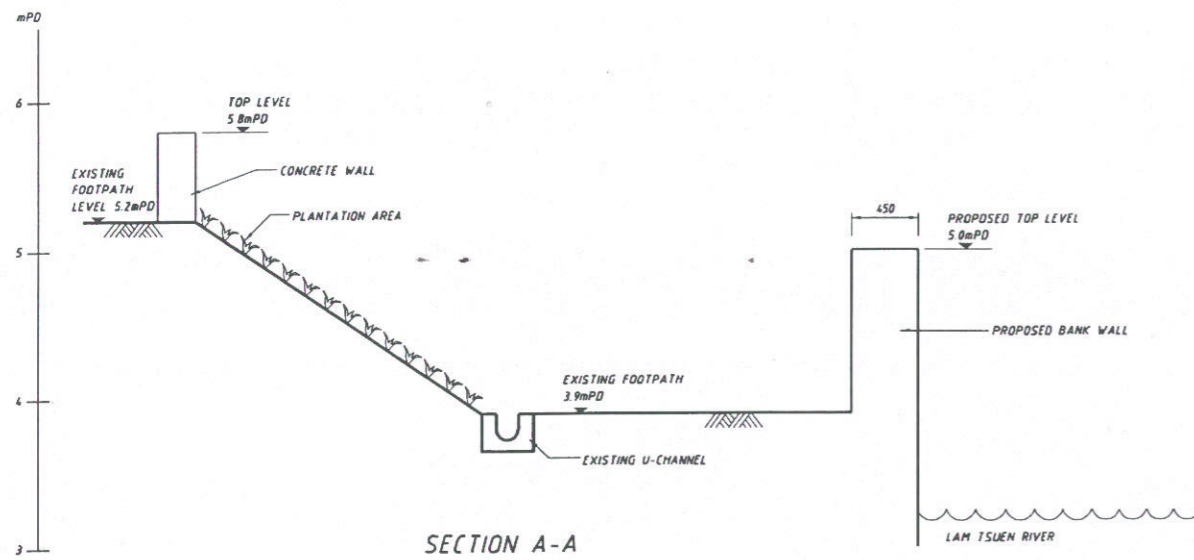
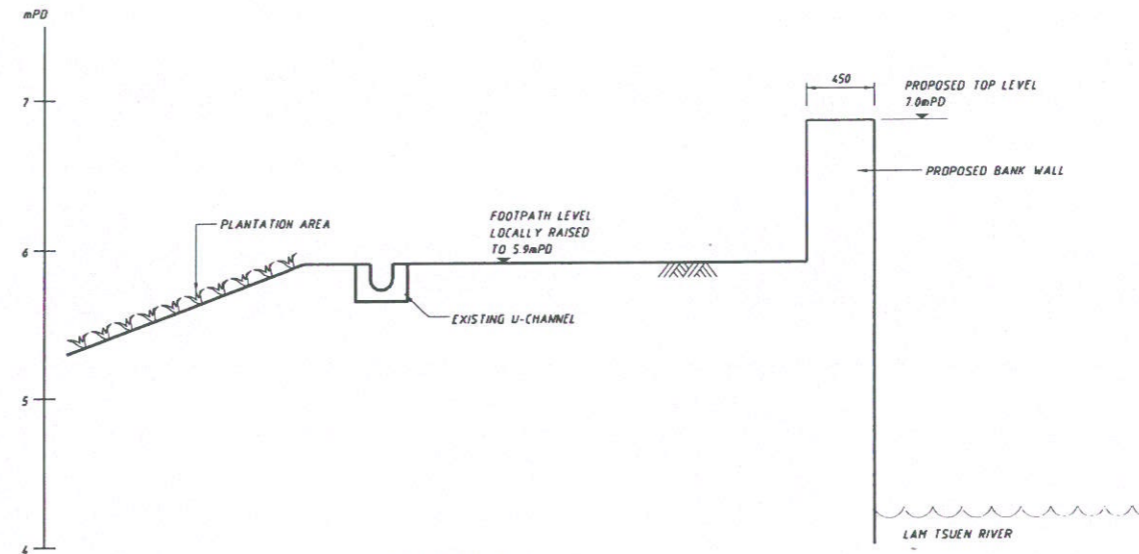


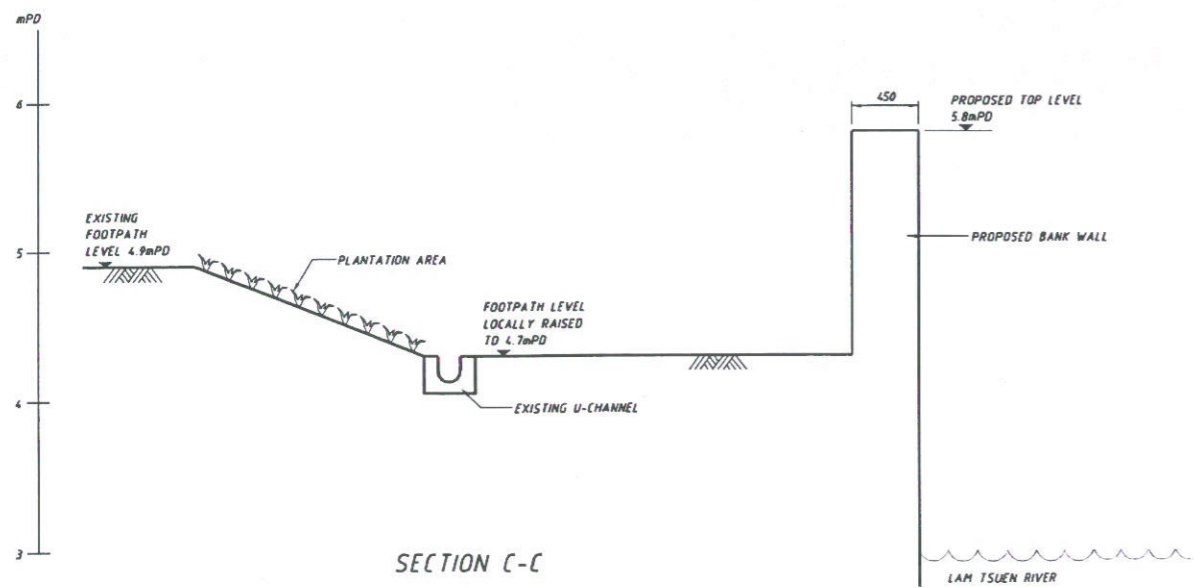
- NOTES**
- 1 ALL DIMENSIONS ARE IN MILLIMETRES UNLESS OTHERWISE INDICATED
 - 2 ALL LEVELS ARE IN METRES ABOVE PRINCIPAL DATUM (mPD)
 - 3 STRUCTURAL ENVELOPS ARE INDICATIVE ONLY
 - 4 REFER TO FIGURE 2.3 FOR LOCATION OF PARAPET WALL AT LAM TSUEN RIVER



SECTION A-A



SECTION B-B



SECTION C-C

REV.	DESCRIPTION	BY	CHK.	DATE

D DRAINAGE SERVICES DEPARTMENT,
THE GOVERNMENT OF THE HONG KONG
SPECIAL ADMINISTRATIVE REGION

AGREEMENT No. CE 60/2001 (DS)
DRAINAGE IMPROVEMENT IN SHA TIN AND TAI PO
DESIGN AND CONSTRUCTION

**CONSTRUCTION OF
PARAPET WALL AT
LAM TSUEN RIVER**

MAUNSELL CONSULTANTS ASIA LTD.
茂盛亞洲工程顧問有限公司

DRG. NO.
圖紙編號 **FIGURE 1.6K**

DESIGNED BY 設計	CPWU	CONTROL NO. 控制編號	DATE OF ISSUE 發出日期
DRAWN BY 繪圖	ZLX	STATUS 階段	PRELIMINARY
SCALE 比例	A1 1:25	COPYRIGHT RESERVED 版權所有	
UNIT OF MEASURE 單位	METRES		

Maunsell