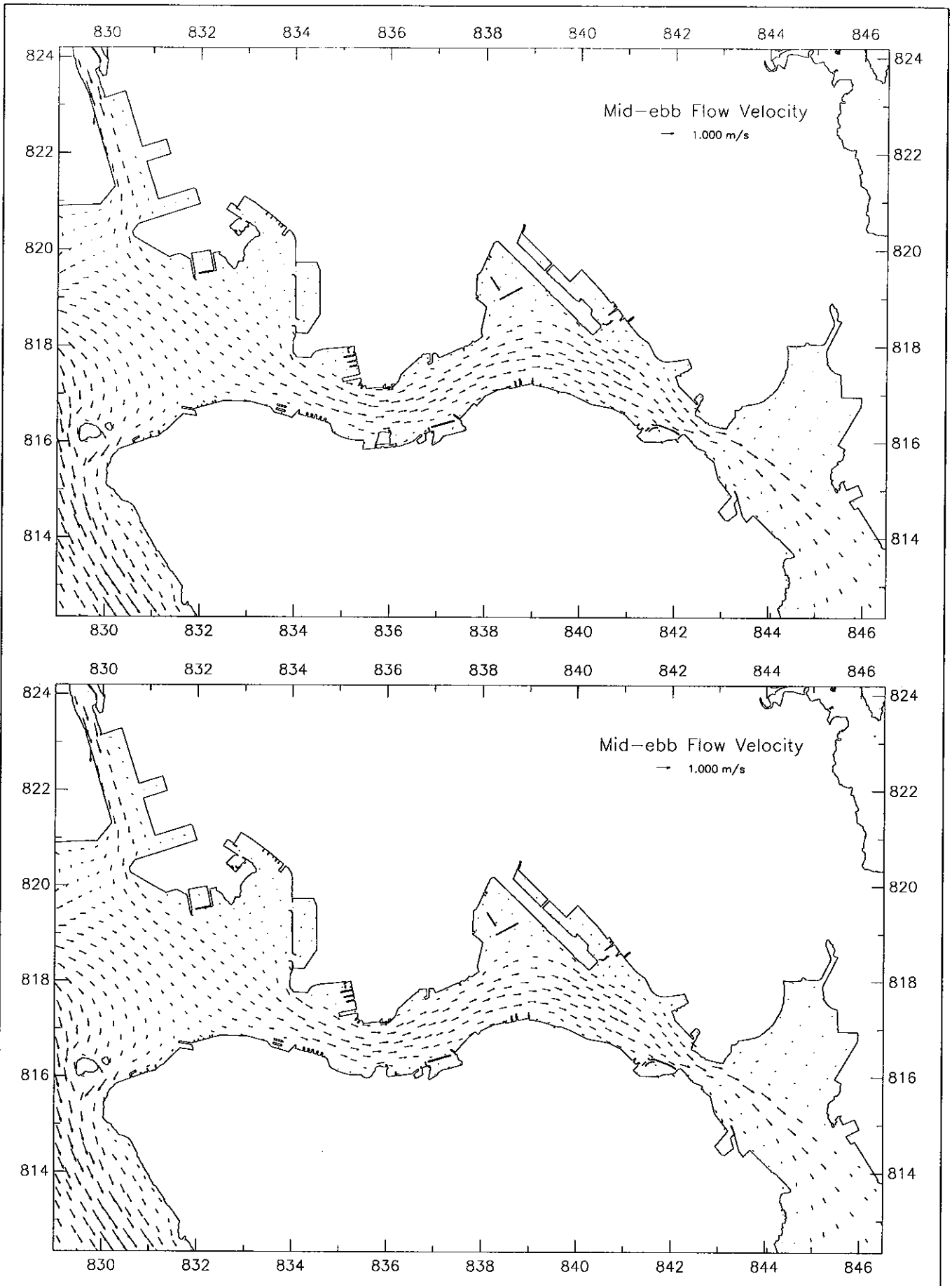
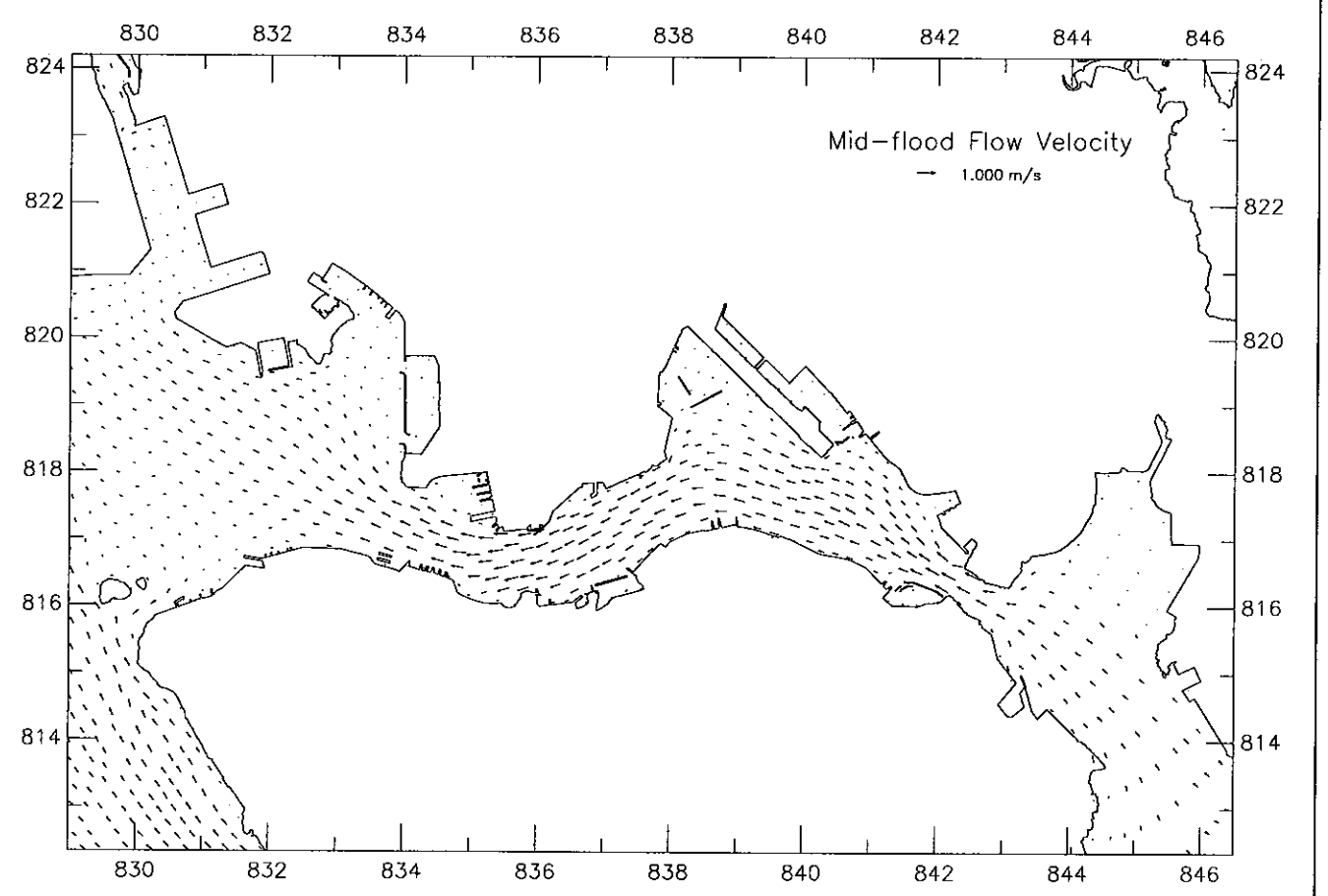
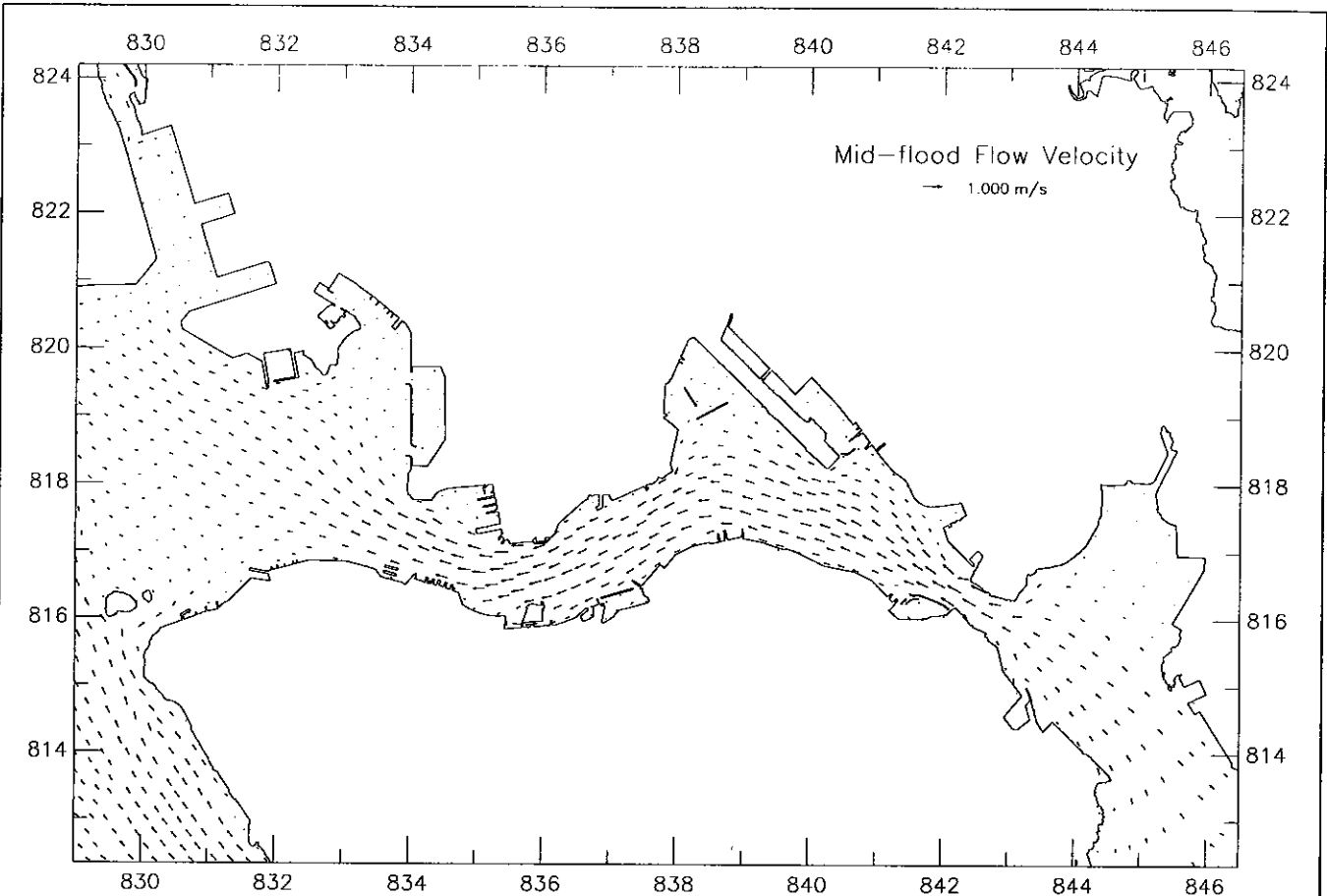


**Appendix 5.4a**  
**Surface Flow Pattern – Dry Season**



Agreement No. CE54/2001 (CE), Wan Chai Development Phase II: Planning & Engineering Review Surface Flow Pattern at Mid-ebb in Victoria Harbour Top: w/o WDI reclamation; Bottom: with WDI reclamation	2016 Dry Season	Jan 2007
	Appendix 5.4A-1	
MAUNSELL	A01604/H0/Detailed/plot	Flow-Dry-v2.ssn



Agreement No. CE54/2001 (CE), Wan Chai Development Phase II: Planning & Engineering Review Surface Flow Pattern at Mid-flood in Victoria Harbour Top: w/o WDI reclamation; Bottom: with WDI reclamation	2016 Dry Season	Jan 2007
	Appendix 5.4A-2	
MAUNSELL	A01604/HD/Detailed/plot	Flow-Dry-v2.ssn