













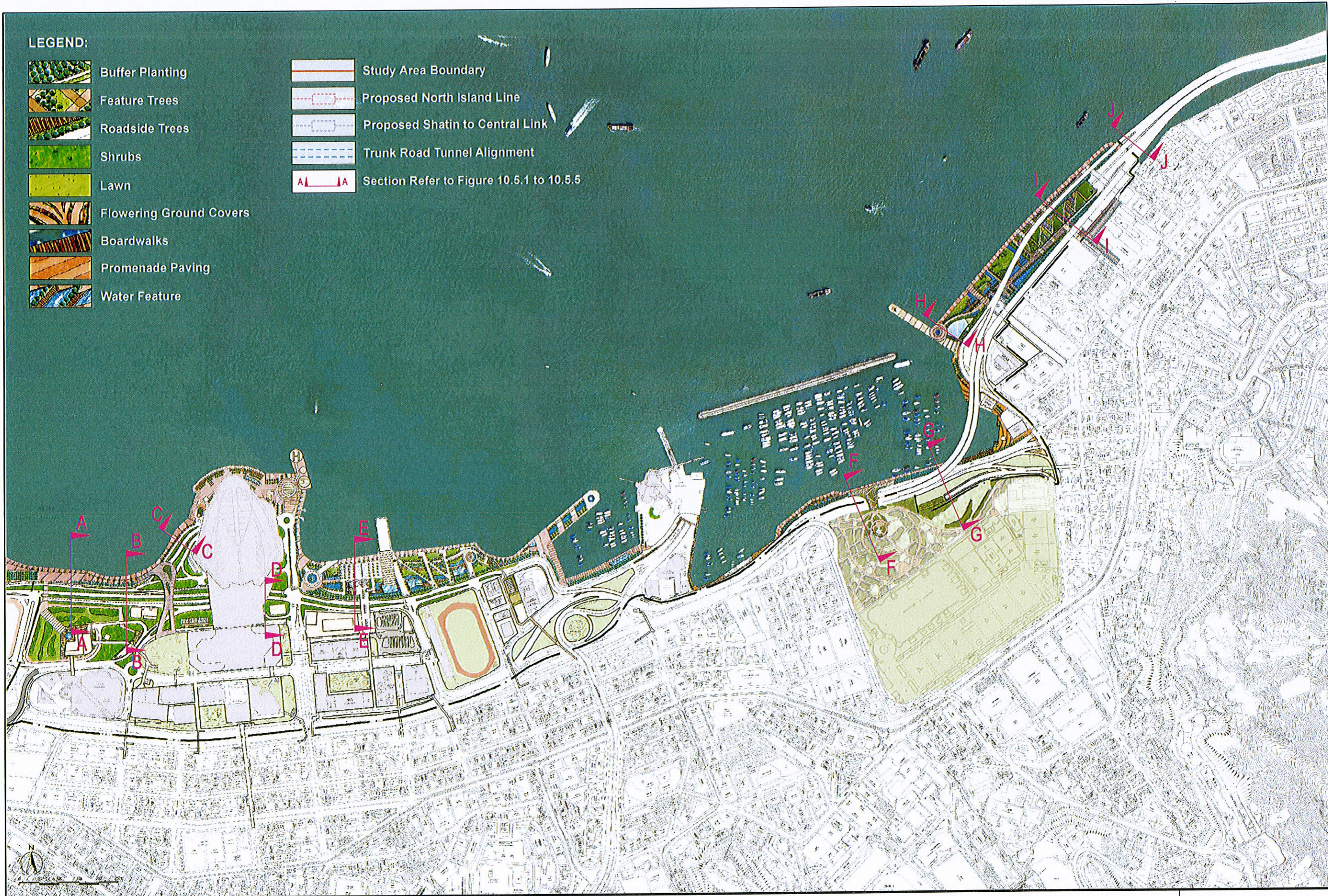


LEGEND:

- | | | | |
|-----------------------------------------------------------------------------------|-------------------------|-----------------------------------------------------------------------------------|------------------------------------------|
|  | Buffer Planting |  | Study Area Boundary |
|  | Feature Trees |  | Proposed North Island Line |
|  | Roadside Trees |  | Proposed Shatin to Central Link |
|  | Shrubs |  | Trunk Road Tunnel Alignment |
|  | Lawn |  | Section Refer to Figure 10.5.1 to 10.5.5 |
|  | Flowering Ground Covers | | |
|  | Boardwalks | | |
|  | Promenade Paving | | |
|  | Water Feature | | |



WAN CHA DEVELOPMENT PHASE II - PLANNING AND ENGINEERING REVIEW

LANDSCAPE MASTER PLAN

FIGURE 10.5