


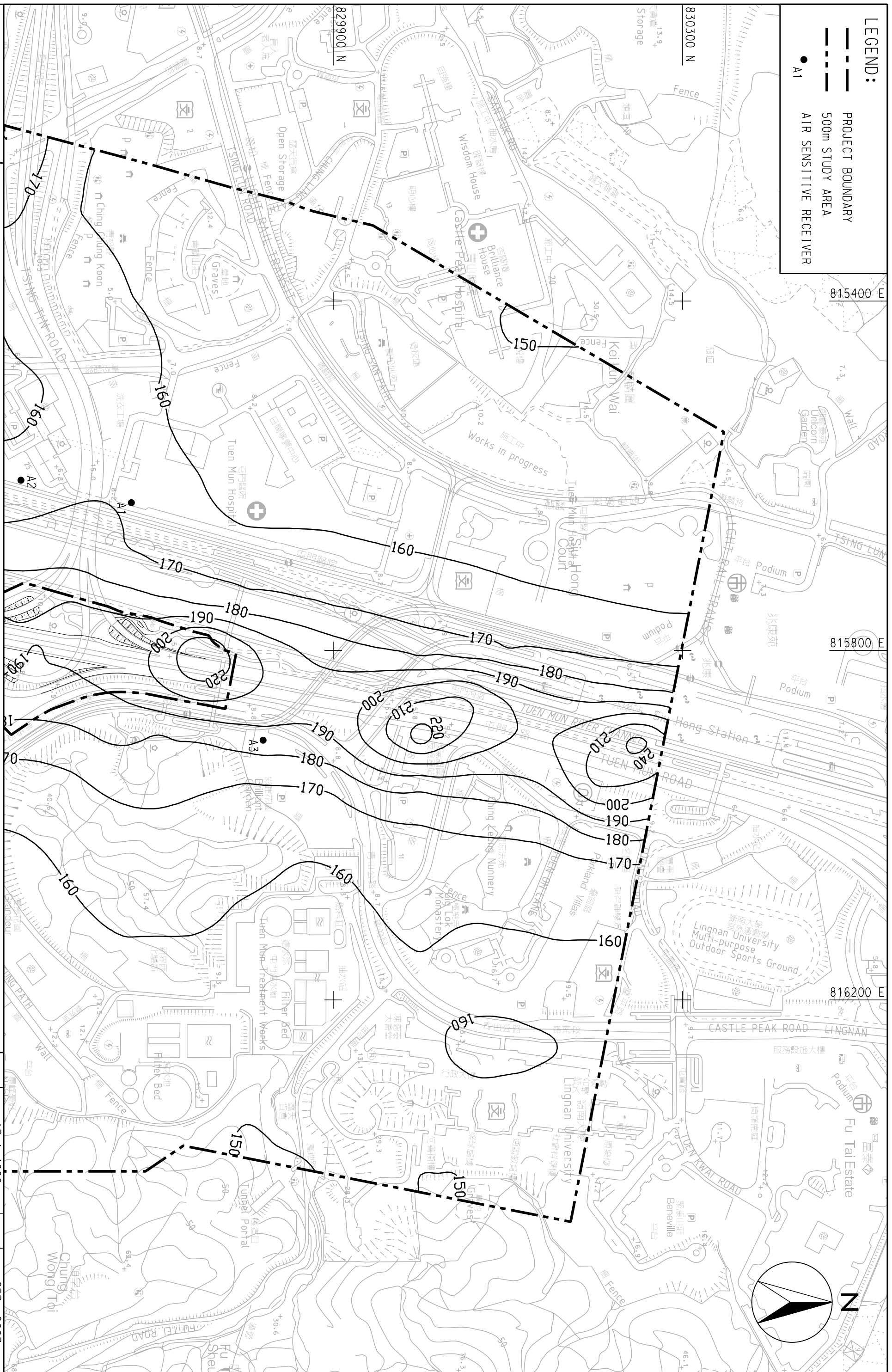


LEGEND:

-  PROJECT BOUNDARY
-  500m STUDY AREA
-  AIR SENSITIVE RECEIVER A1

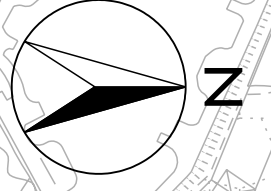


MAUNSELL | **AECOM**
Maunsell Consultants Asia Ltd

WIDENING OF TUEN MUN ROAD AT TSING TIN INTERCHANGE ENVIRONMENTAL IMPACT ASSESSMENT
CONTOURS OF CUMULATIVE MAXIMUM 1-HOUR AVERAGE NO₂ CONCENTRATION IN ug/m³ AT 1.5m ABOVE GROUND

QUOTATION REF NO. HY(S)0/026/2006

SCALE	A3 1:4000	DATE	SEP. 2007
CHECK	ETLM	DRAWN	LDF
JOB NO.	60022182	DRAWING NO.	FIGURE 3.2
(SHEET 1 OF 2)		REV	

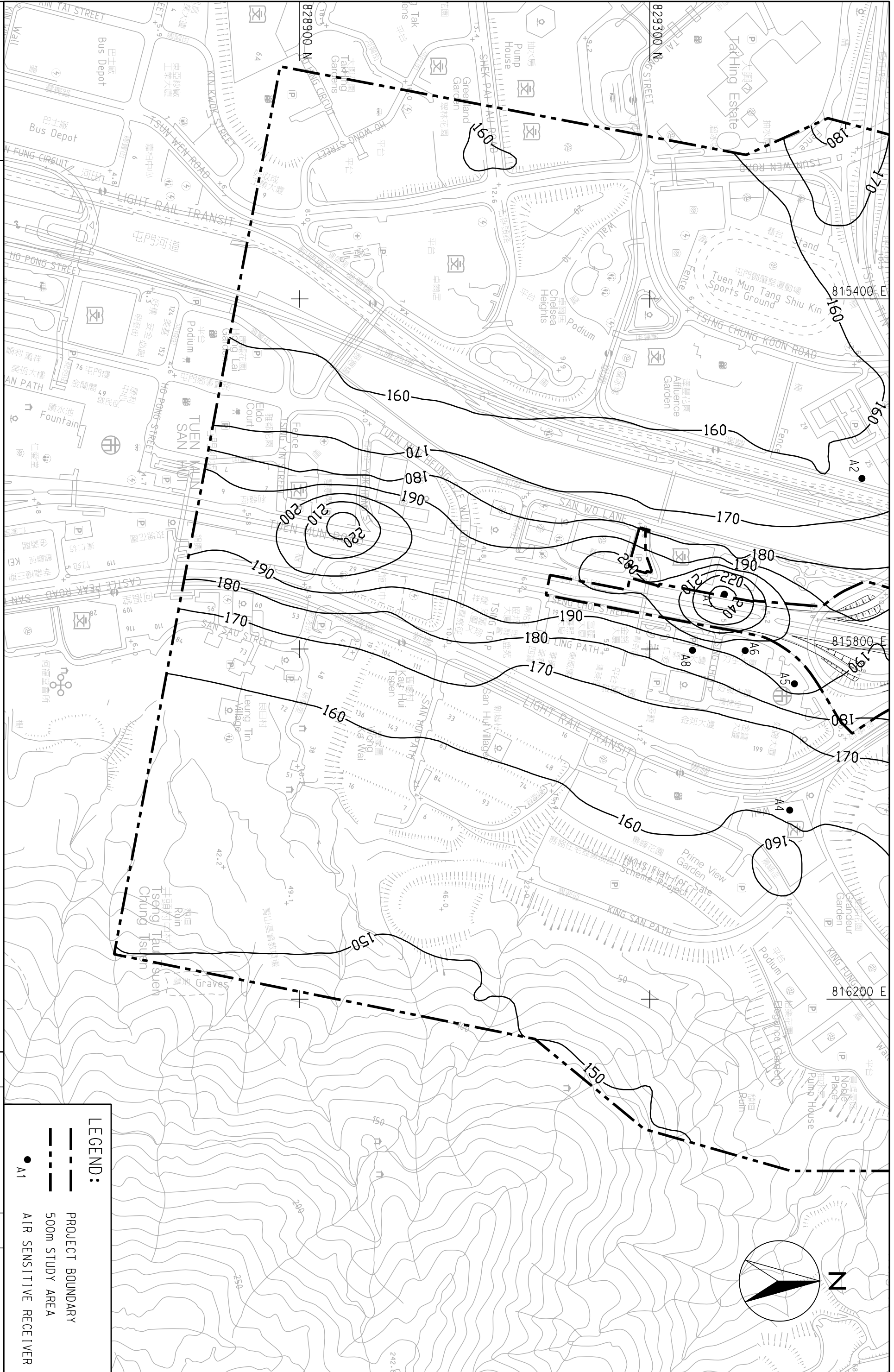


MAUNSELL | **AECOM**
 Maunsell Consultants Asia Ltd

QUOTATION REF NO. HY(S)0/026/2006
 WIDENING OF TUEN MUN ROAD AT TSING TIN INTERCHANGE ENVIRONMENTAL IMPACT ASSESSMENT
 CONTOURS OF CUMULATIVE MAXIMUM 1-HOUR AVERAGE NO₂
 CONCENTRATION IN UG/M³ AT 1.5m ABOVE GROUND

(SHEET 2 OF 2)

SCALE	A3 1:4000	DATE	SEP. 2007
CHECK	ETLM	DRAWN	LDF
JOB NO.	60022182	DRAWING NO.	FIGURE 3.2
REV			



LEGEND:

- PROJECT BOUNDARY
- 500m STUDY AREA
- AIR SENSITIVE RECEIVER