

**LOCATION PLAN**

SCALE 1:60000

SAI YING PUN  
PRODUCTION SHAFT/  
RISER SHAFT



PRODUCTION SHAFT/  
DROP SHAFT

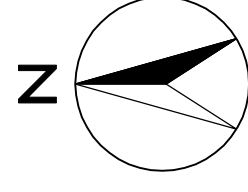
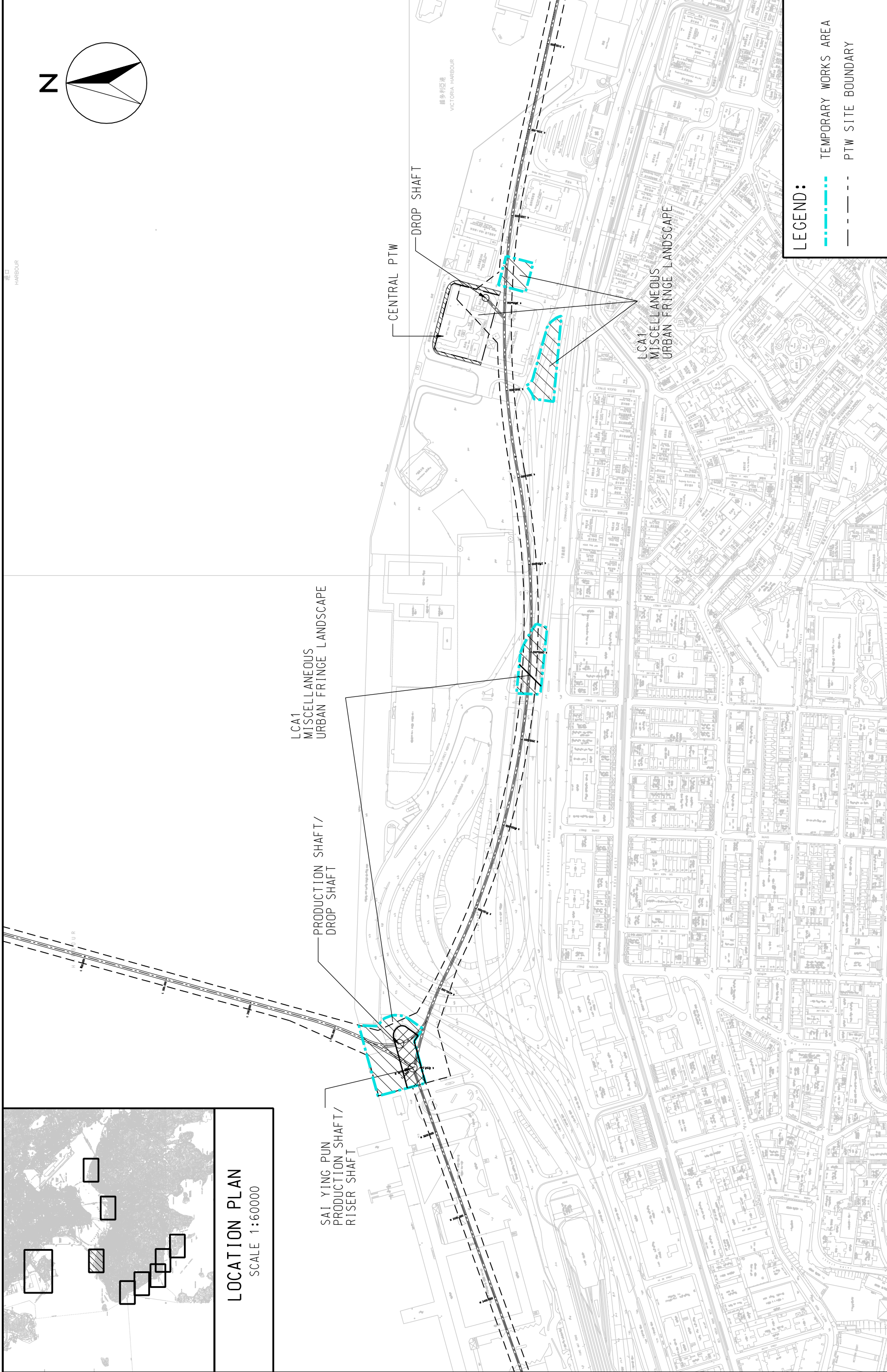
LCA1  
MISCELLANEOUS  
URBAN FRINGE LANDSCAPE

CENTRAL PTW  
DROP SHAFT

LCA1  
MISCELLANEOUS  
URBAN FRINGE LANDSCAPE

**LEGEND:**

-  TEMPORARY WORKS AREA
-  PTW SITE BOUNDARY



AGREEMENT NO. CE 43/2005 (EP)  
HARBOUR AREA TREATMENT SCHEME (HATS) STAGE 2A ENVIRONMENTAL IMPACT ASSESSMENT STUDY - INVESTIGATION  
**BASELINE LANDSCAPE CHARACTER AREA AT CENTRAL**

(SHEET 3 OF 9)

SCALE	A3 1:4000	DATE	JAN 08
CHECK	-	DRAWN	LC
JOB No.	60017198	FIGURE No.	13.2.13
		REV	