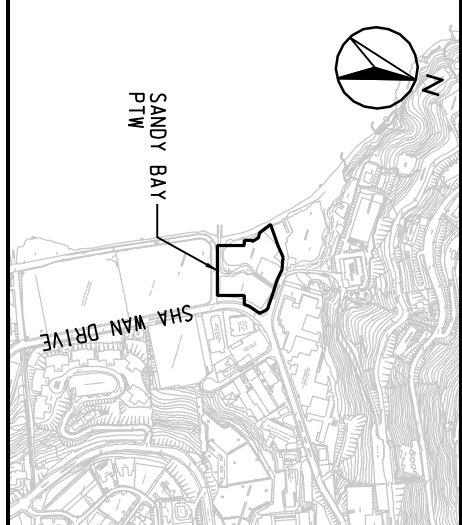
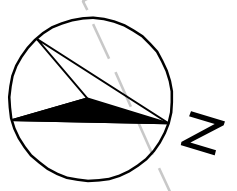
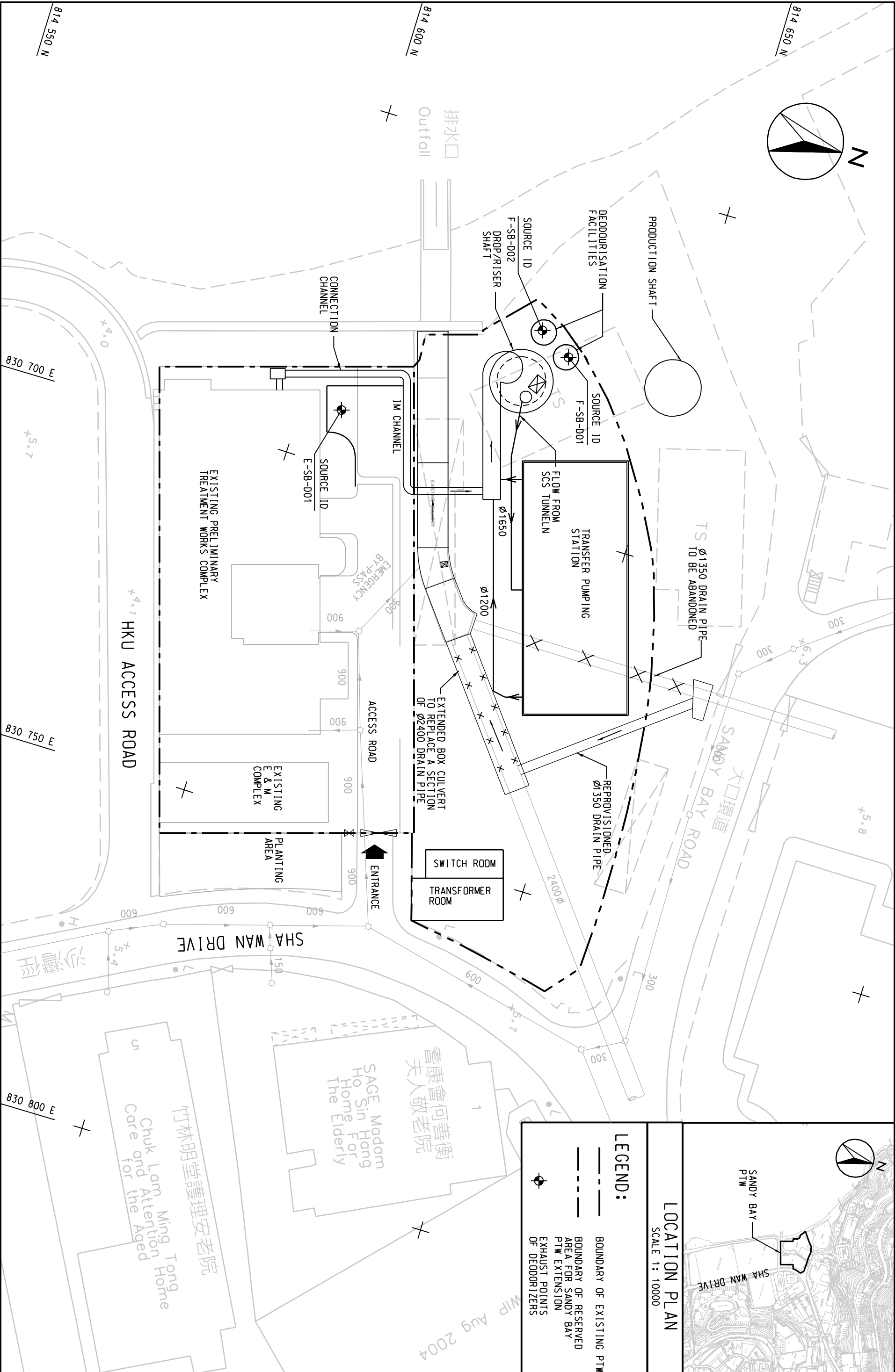


**ENSR** | **AECOM**

HARBOUR AREA TREATMENT SCHEME (HATS) STAGE 2A ENVIRONMENTAL IMPACT ASSESSMENT STUDY - INVESTIGATION  
 LAYOUT OF PROPOSED UPGRADE WORKS AND  
 LOCATIONS OF ODOUR EMISSION SOURCES - SANDY BAY PTW

SCALE	A3 1:500	DATE	SEP. 2007
CHECK	-	DRAWN	LC
JOB NO.	60017198	FIGURE NO.	3.14
		REV	-



**LOCATION PLAN**  
SCALE 1: 10000

**LEGEND:**

- BOUNDARY OF EXISTING PTW
- BOUNDARY OF RESERVED AREA FOR SANDY BAY PTW EXTENSION
- EXHAUST POINTS OF DEODORIZERS

MIP Aug 2004