

VICTORIA HARBOUR
維多利亞港

NORTH POINT PTW

港口
HARBOUR

DROP SHAFT

OM_NP3 (K. WAH CENTRE)

OM_NP2 (CUSTOMS HQ TOWER) (PLANNED)

OM_NP1 (KING'S ROAD PLAYGROUND AND SKATING AREA)

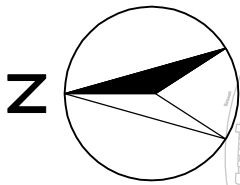
Quarry Bay Park

LEGEND:
● ODOUR MONITORING LOCATION

SCALE	A3 1:4000	DATE	DEC 07
CHECK	SWCW	DRAWN	VCYL
JOB NO.	60017198	FIGURE NO.	2.3a
REV			-

AGREEMENT NO. CE 43/2005 (EP)
HARBOUR AREA TREATMENT SCHEME (HATS) STAGE 2A ENVIRONMENTAL IMPACT ASSESSMENT STUDY - INVESTIGATION
PROPOSED ODOUR MONITORING LOCATION DURING OPERATION PHASE - NORTH POINT PTW





VICTORIA HARBOUR

CAUSEWAY BAY TYPHOON SHELTER

WAN CHAI EAST PTW

DROP/RISER SHAFT

DM_WC1 (SOCIETY FOR THE PREVENTION OF CRUELTY TO ANIMALS)

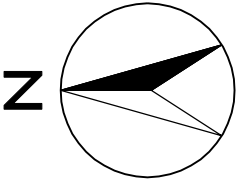
DM_WC2 (REST GARDEN NEAR WAN CHAI INTERCHANGE)

LEGEND:
● ODOUR MONITORING LOCATION

SCALE	DATE
A3 1:4000	DEC 07
CHECK	DRAWN
JOB NO.	FIGURE NO.
	60017198
	VCYL
	REV
	2.3b
	—

AGREEMENT NO. CE 43/2005 (EP)
 HARBOUR AREA TREATMENT SCHEME (HATS) STAGE 2A ENVIRONMENTAL IMPACT ASSESSMENT STUDY - INVESTIGATION
 PROPOSED ODOUR MONITORING LOCATION DURING OPERATION PHASE - WAN CHAI EAST PTW





CENTRAL PTW

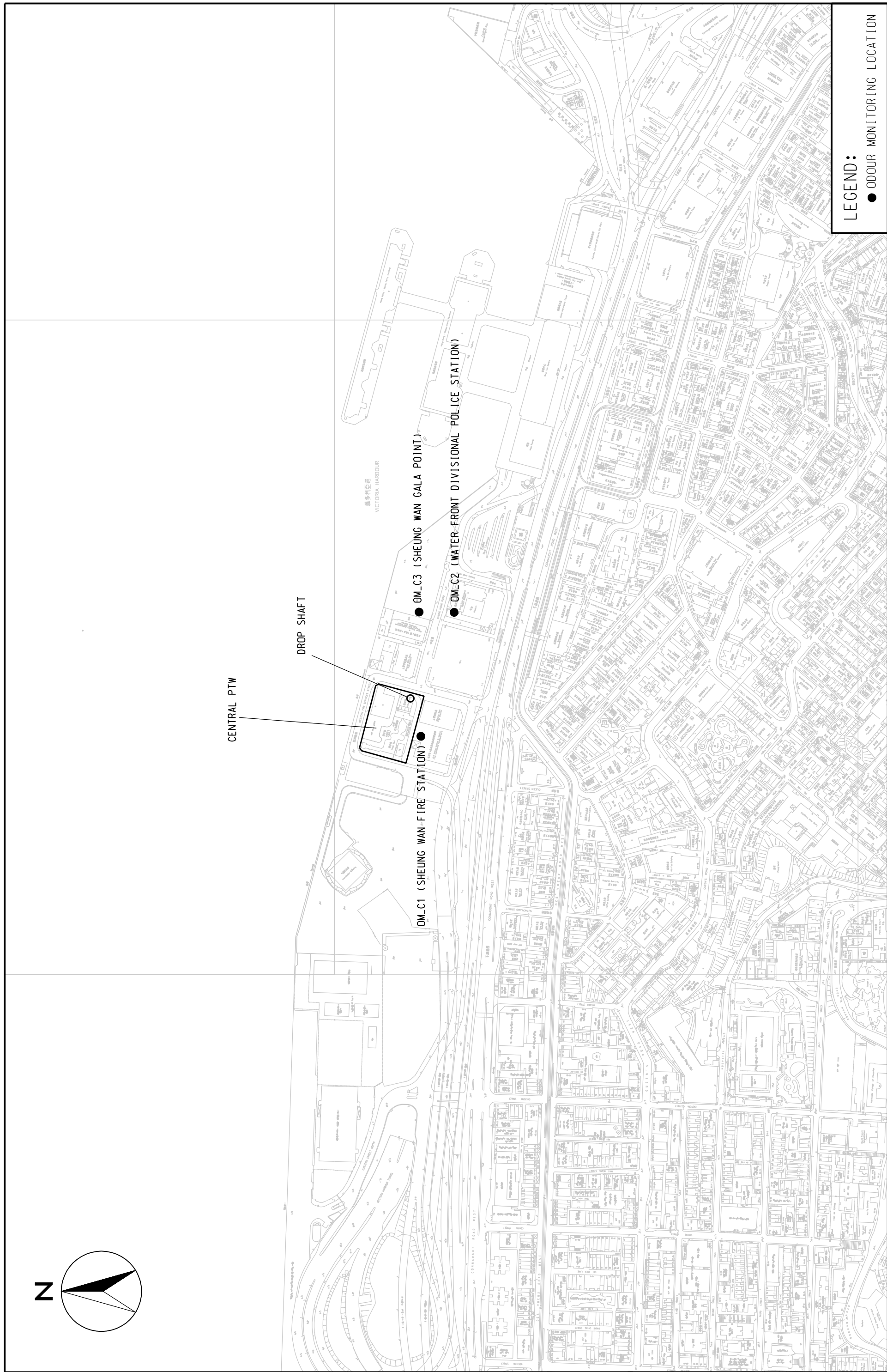
DROP SHAFT

OM.C1 (SHEUNG WAN FIRE STATION)

OM.C3 (SHEUNG WAN GALA POINT)

OM.C2 (WATER-FRONT DIVISIONAL POLICE STATION)

維多利亞港
VICTORIA HARBOUR

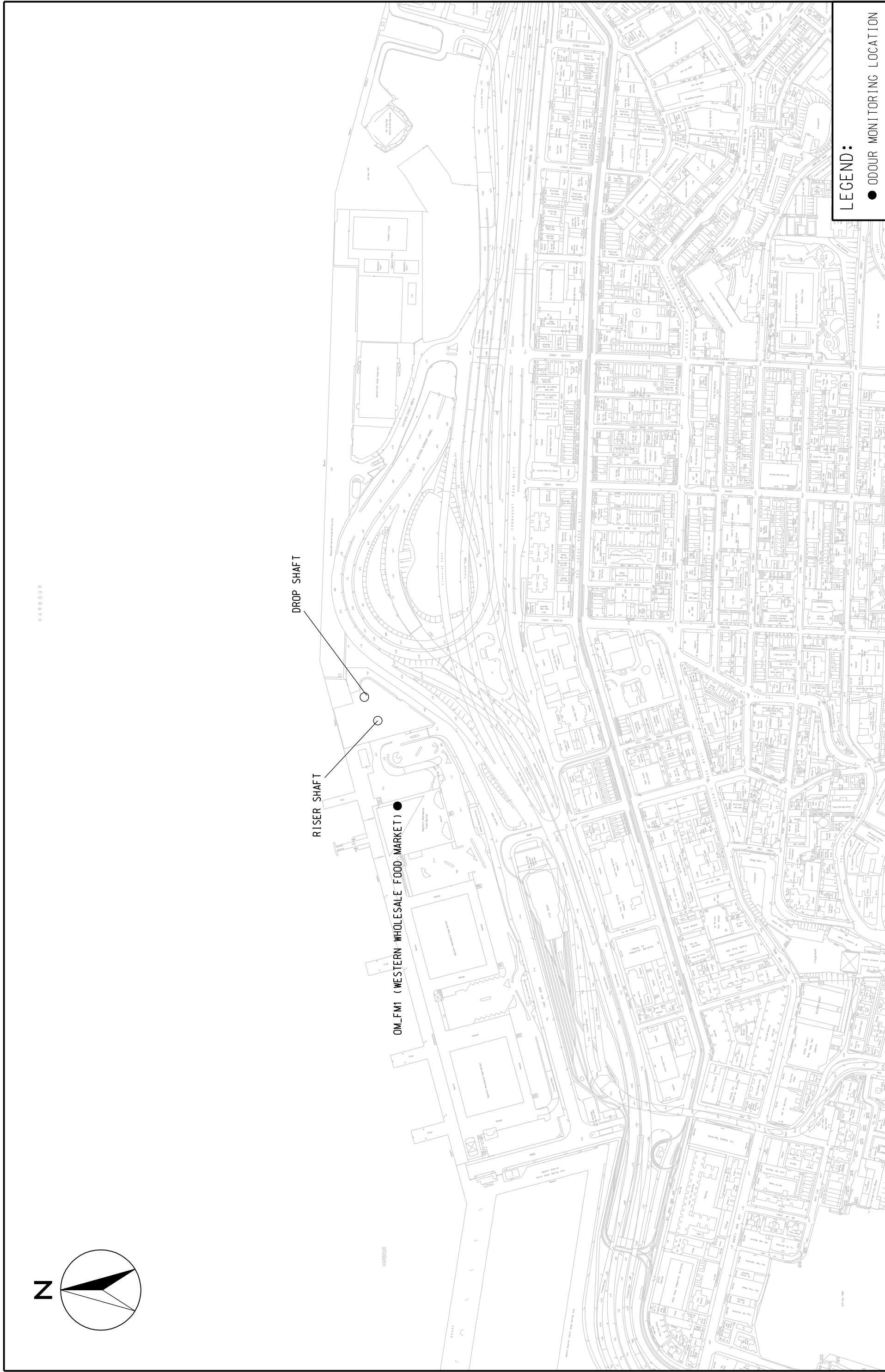
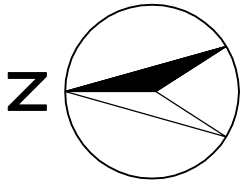


LEGEND:
● ODOUR MONITORING LOCATION

SCALE	A3 1:4000	DATE	FEB 08
CHECK	SWCW	DRAWN	VCYL
JOB NO.	60017198	FIGURE NO.	2.3C
		REV	-

AGREEMENT NO. CE 43/2005 (EP)
HARBOUR AREA TREATMENT SCHEME (HATS) STAGE 2A ENVIRONMENTAL IMPACT ASSESSMENT STUDY - INVESTIGATION
PROPOSED ODOUR MONITORING LOCATION DURING OPERATION PHASE - CENTRAL PTW



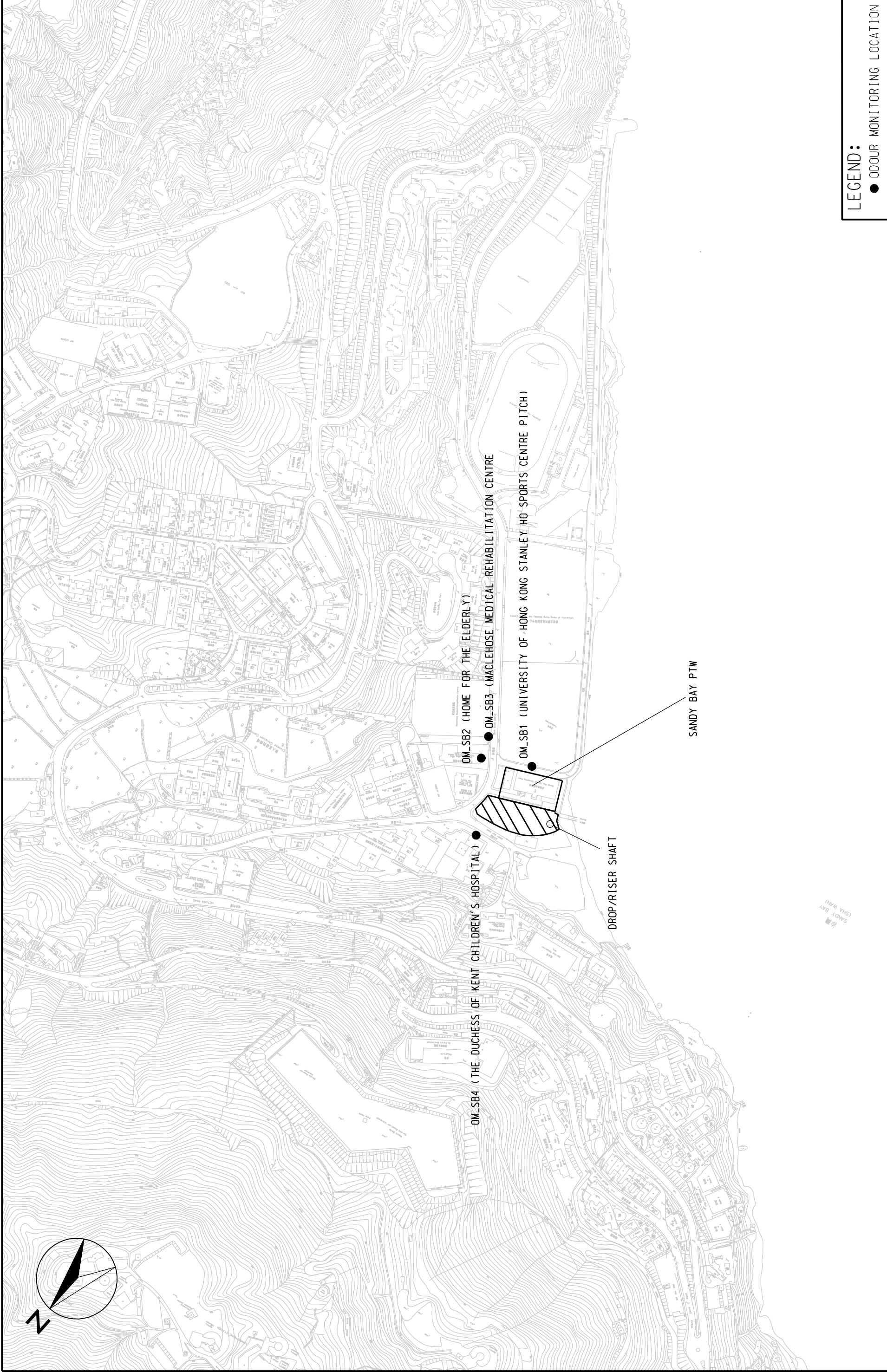


LEGEND:
● ODOUR MONITORING LOCATION

SCALE	A3 1:4000	DATE	DEC 07
CHECK	SWCW	DRAWN	VCYL
JOB NO.	60017198	FIGURE NO.	2.3d
		REV	—

AGREEMENT NO. CE 43/2005 (EP)
HARBOUR AREA TREATMENT SCHEME (HATS) STAGE 2A ENVIRONMENTAL IMPACT ASSESSMENT STUDY - INVESTIGATION
PROPOSED ODOUR MONITORING LOCATION DURING OPERATION PHASE - FUNG MAT ROAD SITE



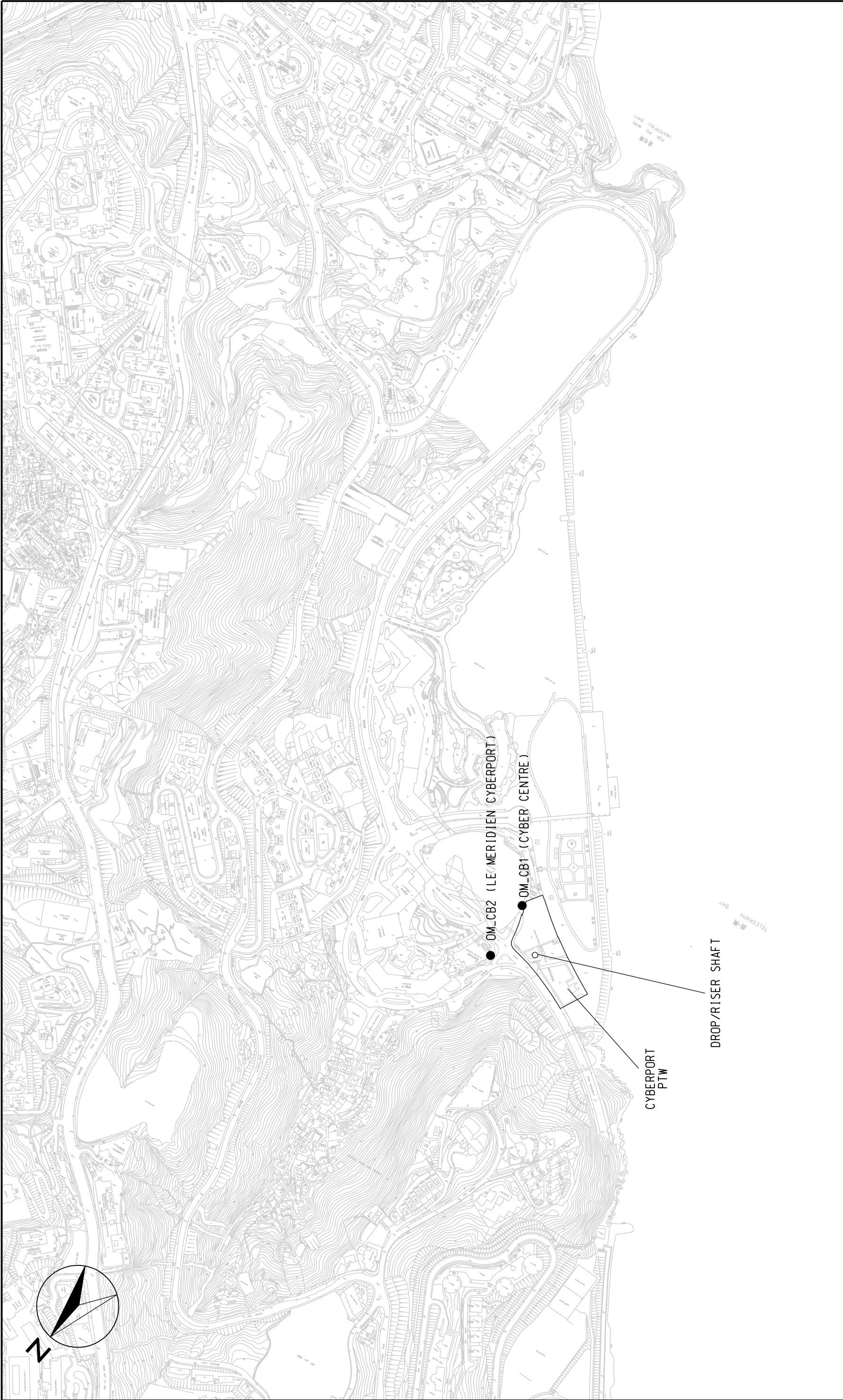


LEGEND:
 ● ODOUR MONITORING LOCATION

SCALE	A3 1:4000	DATE	DEC 07
CHECK	SWCW	DRAWN	VCYL
JOB No.	60017198	FIGURE No.	2.3e
		REV	-

AGREEMENT NO. CE 43/2005 (EP)
 HARBOUR AREA TREATMENT SCHEME (HATS) STAGE 2A ENVIRONMENTAL IMPACT ASSESSMENT STUDY - INVESTIGATION
PROPOSED ODOUR MONITORING LOCATION DURING OPERATION PHASE - SANDY BAY PTW



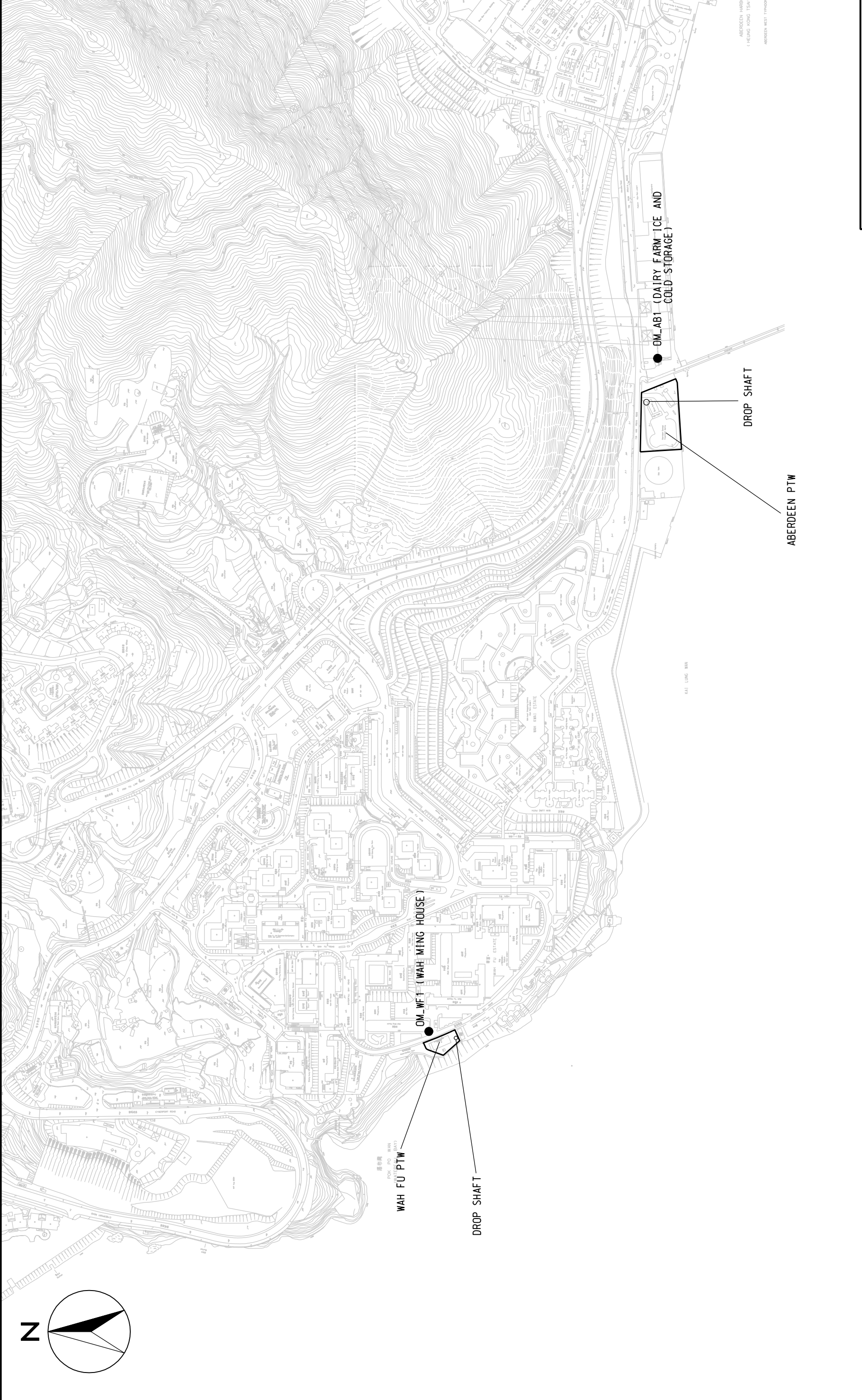


LEGEND:
 ● ODOUR MONITORING LOCATION

SCALE	A3 1:5000	DATE	DEC 07
CHECK	SWCW	DRAWN	VCYL
JOB No.	60017198	FIGURE No.	2.3f
		REV	-

AGREEMENT NO. CE 43/2005 (EP)
 HARBOUR AREA TREATMENT SCHEME (HATS) STAGE 2A ENVIRONMENTAL IMPACT ASSESSMENT STUDY - INVESTIGATION
PROPOSED ODOUR MONITORING LOCATION DURING OPERATION PHASE - CYBERPORT PTW



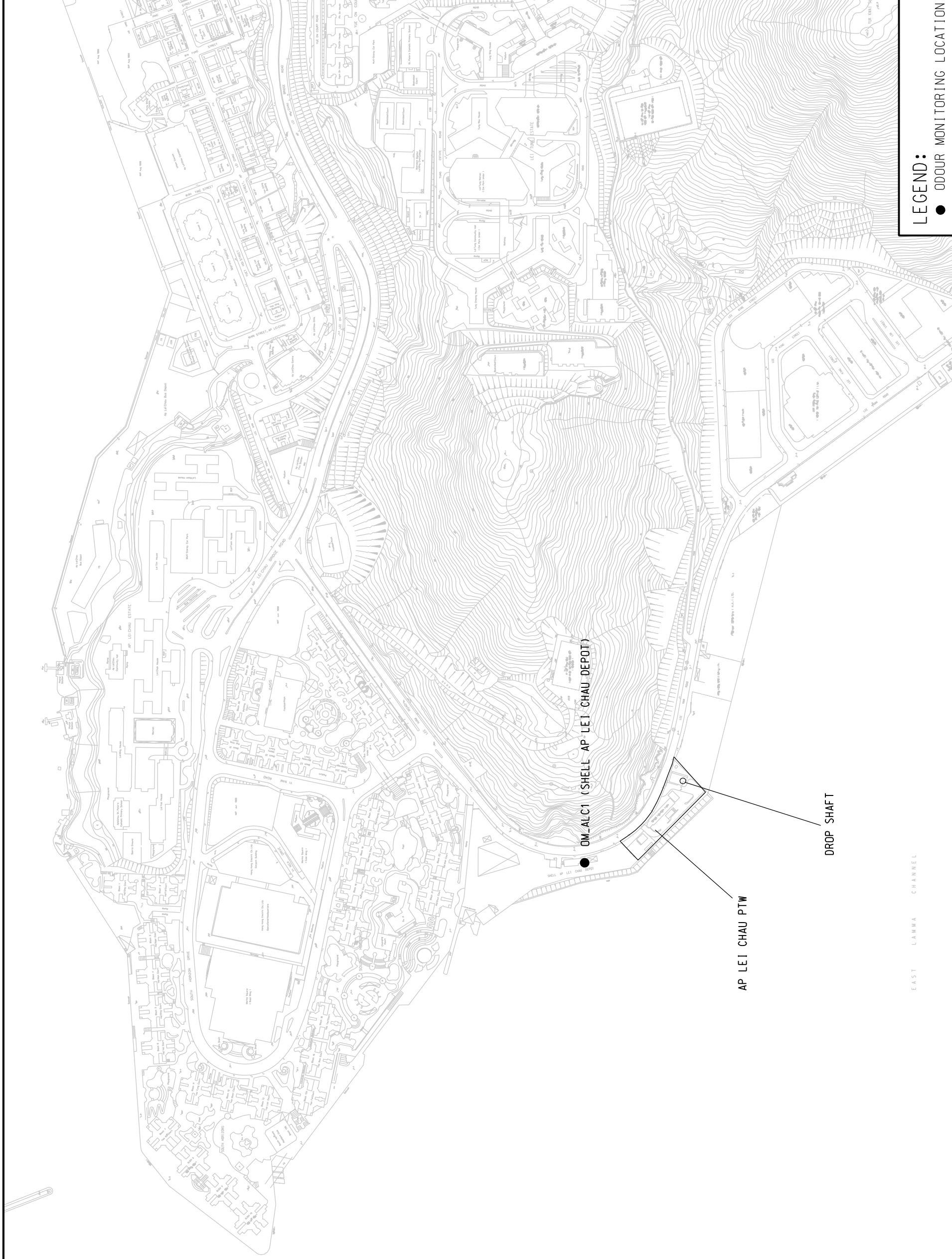
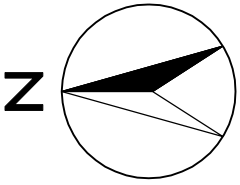


LEGEND:
 ● ODOUR MONITORING LOCATION

SCALE	A3 1:5000	DATE	DEC 07
CHECK	SWCW	DRAWN	VCYL
JOB NO.	60017198	FIGURE NO.	2.3g
		REV	-

AGREEMENT NO. CE 43/2005 (EP)
 HARBOUR AREA TREATMENT SCHEME (HATS) STAGE 2A ENVIRONMENTAL IMPACT ASSESSMENT STUDY - INVESTIGATION
PROPOSED ODOUR MONITORING LOCATION DURING OPERATION PHASE - WAH FU PTW AND ABERDEEN PTW



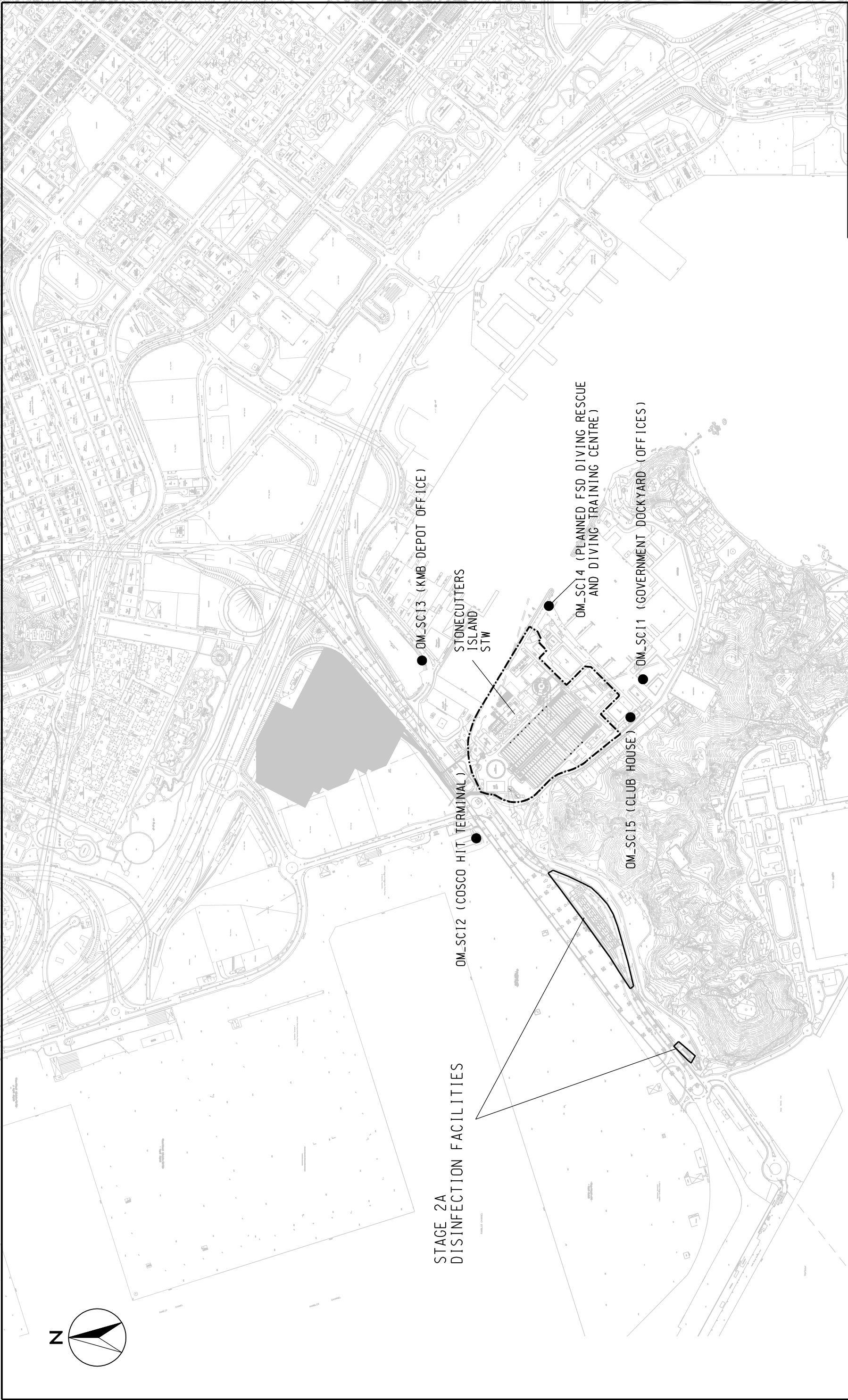


LEGEND:
● ODOUR MONITORING LOCATION

SCALE	A3 1:4000	DATE	FEB 08
CHECK	SWCW	DRAWN	VCYL
JOB NO.	60017198	FIGURE NO.	2.3h
		REV	-

AGREEMENT NO. CE 43/2005 (EP)
HARBOUR AREA TREATMENT SCHEME (HATS) STAGE 2A ENVIRONMENTAL IMPACT ASSESSMENT STUDY - INVESTIGATION
PROPOSED ODOUR MONITORING LOCATIONS DURING OPERATION PHASE - AP LEI CHAU PTW





LEGEND:	
●	ODOUR MONITORING LOCATION

AGREEMENT NO. CE 43/2005 (EP)
 HARBOUR AREA TREATMENT SCHEME (HATS) STAGE 2A ENVIRONMENTAL IMPACT ASSESSMENT STUDY - INVESTIGATION
PROPOSED ODOUR MONITORING LOCATION DURING OPERATION PHASE - STONECUTTERS ISLAND STW AND DISINFECTION FACILITIES

ENSR | **AECOM**

SCALE	A3 1:10000	DATE	FEB 08
CHECK	SWCW	DRAWN	VCYL
JOB NO.	60017198	FIGURE NO.	2.3i
		REV	-