

300m STUDY BOUNDARY

TEMPORARY  
CONSTRUCTION SITE  
( WITH SURFACE EXCAVATION WORKS )

PRODUCTION SHAFT

DROP SHAFT

M1

NORTH POINT  
PTW

VICTORIA HARBOUR  
維多利亞港

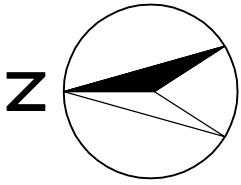
港口  
HARBOUR

Noise Monitoring Station	Description	Use	No. of Floors
M1	Madam Chan Wai Chow Memorial School	Educational Institution	6

SCALE	DATE
A3 1:4000	DEC 07
CHECK	DRAWN
DCFL	CCCM
JOB No.	FIGURE No.
60017198	3.10
REV	REV
-	-

AGREEMENT NO. CE 43/2005 (EP)  
HARBOUR AREA TREATMENT SCHEME (HATS) STAGE 2A ENVIRONMENTAL IMPACT ASSESSMENT STUDY - INVESTIGATION  
LOCATION OF CONSTRUCTION NOISE MONITORING STATION - NORTH POINT PTW





300m STUDY BOUNDARY

TEMPORARY CONSTRUCTION SITE (WITHOUT SURFACE EXCAVATION WORKS)

VICTORIA HARBOUR

DROP/RISER SHAFT

PRODUCTION SHAFT

WAN CHAI EAST PTW

TEMPORARY CONSTRUCTION SITE (WITHOUT SURFACE EXCAVATION WORKS)

TEMPORARY CONSTRUCTION SITE (WITH SURFACE EXCAVATION WORKS)

M2

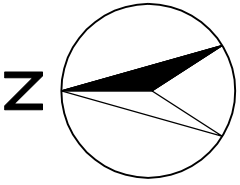
CAUSEWAY BAY TYPHOON SHELTER

Noise Monitoring Station	Description	Use	No. of Floors
M2	Kei Wa Building	Residential	11

SCALE	DATE
A3 1:4000	DEC 07

CHECK	DRAWN
DCFL	CCCM

JOB NO.	FIGURE NO.	REV
60017198	3.1b	-



300m STUDY BOUNDARY

300m STUDY BOUNDARY

TEMPORARY CONSTRUCTION SITE  
(WITHOUT SURFACE EXCAVATION WORKS)

PRODUCTION SHAFT/  
RISER SHAFT

PRODUCTION SHAFT/  
DROP SHAFT

TEMPORARY CONSTRUCTION SITE  
(WITHOUT SURFACE EXCAVATION WORKS)

CENTRAL  
PTW

DROP SHAFT

FUNG MAT  
ROAD SITE  
(WITH SURFACE EXCAVATION WORKS)

M3

M4

TEMPORARY CONSTRUCTION SITE  
(WITHOUT SURFACE EXCAVATION WORKS)

TEMPORARY CONSTRUCTION SITE  
(WITHOUT SURFACE EXCAVATION WORKS)

VICTORIA HARBOUR  
維多利亞港

AGREEMENT NO. CE 43/2005 (EP)

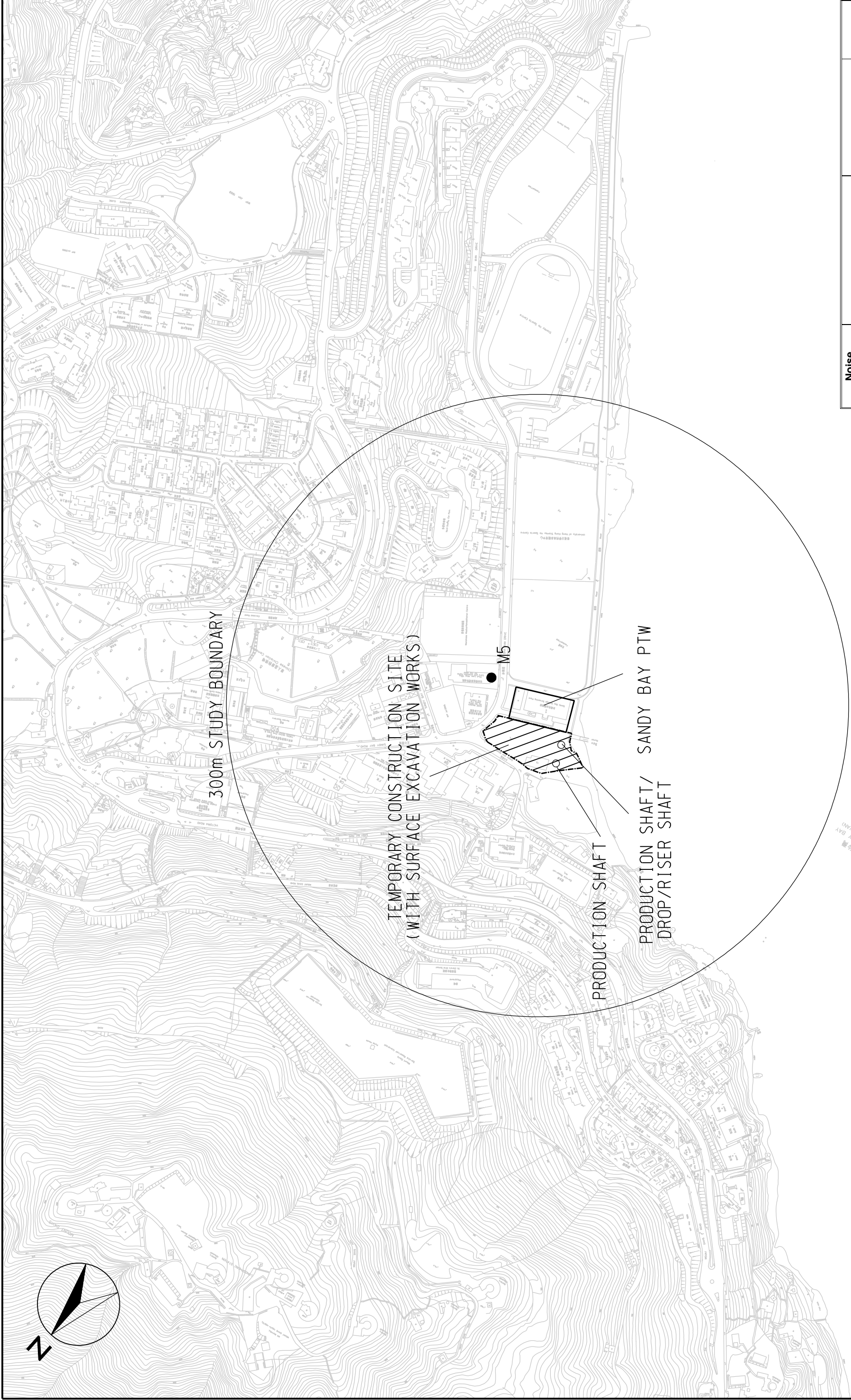
HARBOUR AREA TREATMENT SCHEME (HATS) STAGE 2A ENVIRONMENTAL IMPACT ASSESSMENT STUDY - INVESTIGATION

LOCATIONS OF CONSTRUCTION NOISE MONITORING STATIONS - CENTRAL PTW AND FUNG MAT ROAD SITE

Noise Monitoring Station	Description	Use	No. of Floors
M3	Block A, Kwan Yick Building Phase III	Residential	24
M4	Chi Cheung Building	Residential	8

SCALE	DATE	FIGURE No.	REV
A3 1:4000	DEC 07	3.1C	-
CHECK	DRAWN	CCCM	
JOB No.	60017198		

ENSR | AECOM

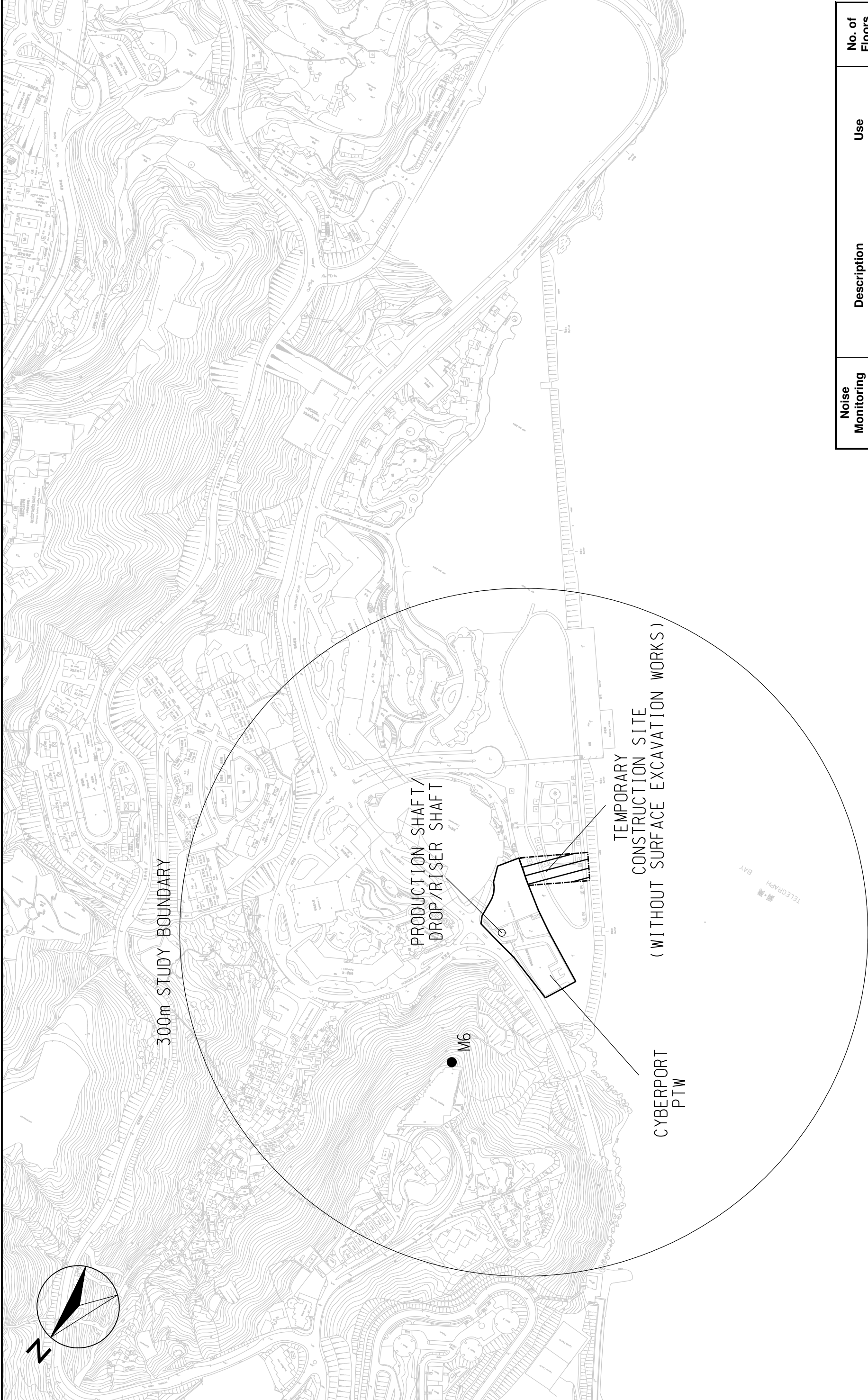


Noise Monitoring Station	Description	Use	No. of Floors
M5	Chuk Lam Ming Tong	Homes for the Aged	4

SCALE	DATE	DATE
A3 1:4000	11/11/05	DEC 07
CHECK	DRAWN	CCCM
DCFL	DCFL	CCCM
JOB No.	FIGURE No.	REV
60017198	3.1D	-

AGREEMENT NO. CE 43/2005 (EP)  
 HARBOUR AREA TREATMENT SCHEME (HATS) STAGE 2A ENVIRONMENTAL IMPACT ASSESSMENT STUDY - INVESTIGATION  
**LOCATION OF CONSTRUCTION NOISE MONITORING STATION - SANDY BAY PTW**



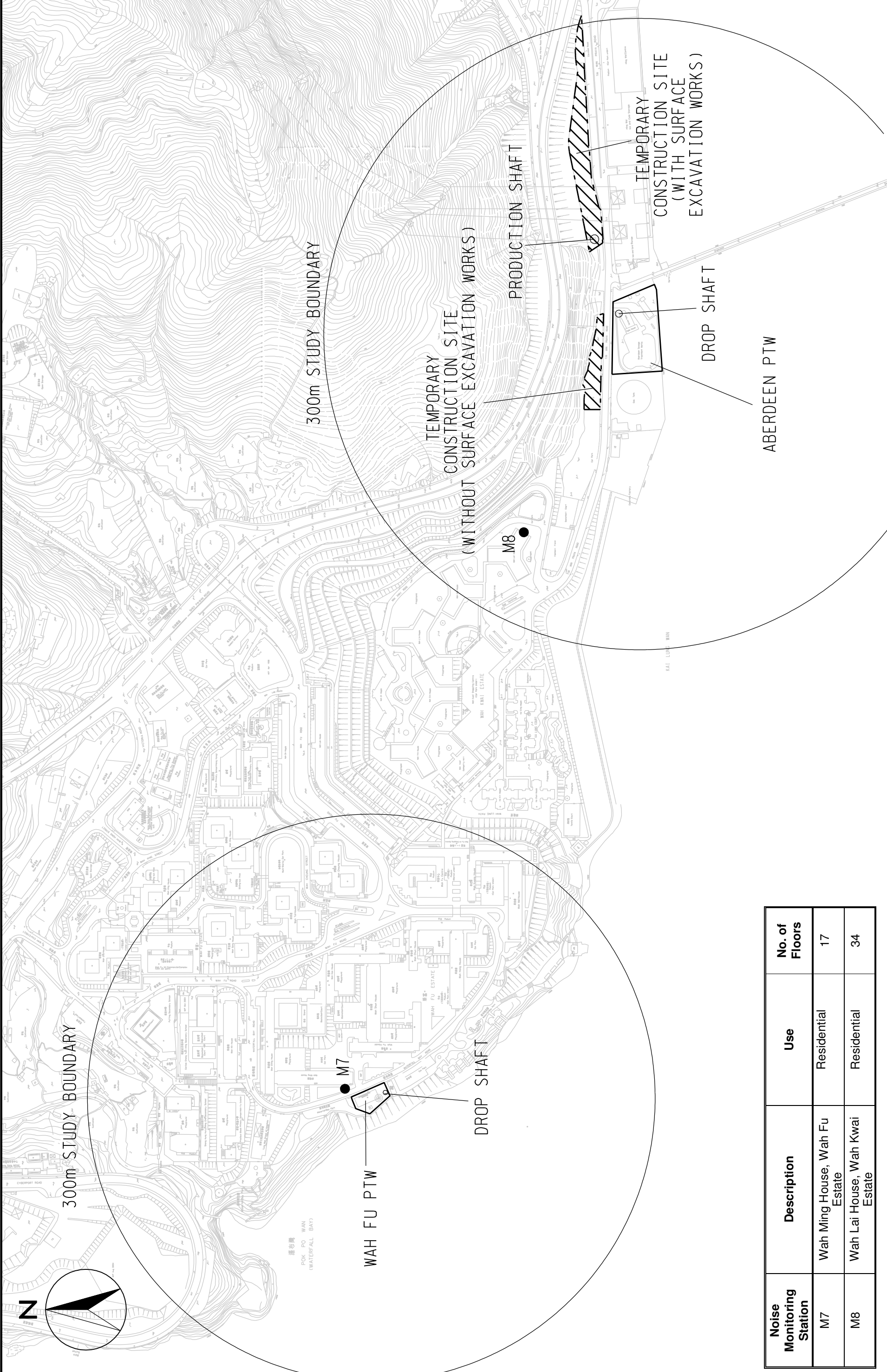


Noise Monitoring Station	Description	Use	No. of Floors
M6	Aegean Terrace	Residential	3

SCALE	A3 1:4000	DATE	DEC 07
CHECK	DCFL	DRAWN	CCCM
JOB No.	60017198	FIGURE No.	3.1e
		REV	-

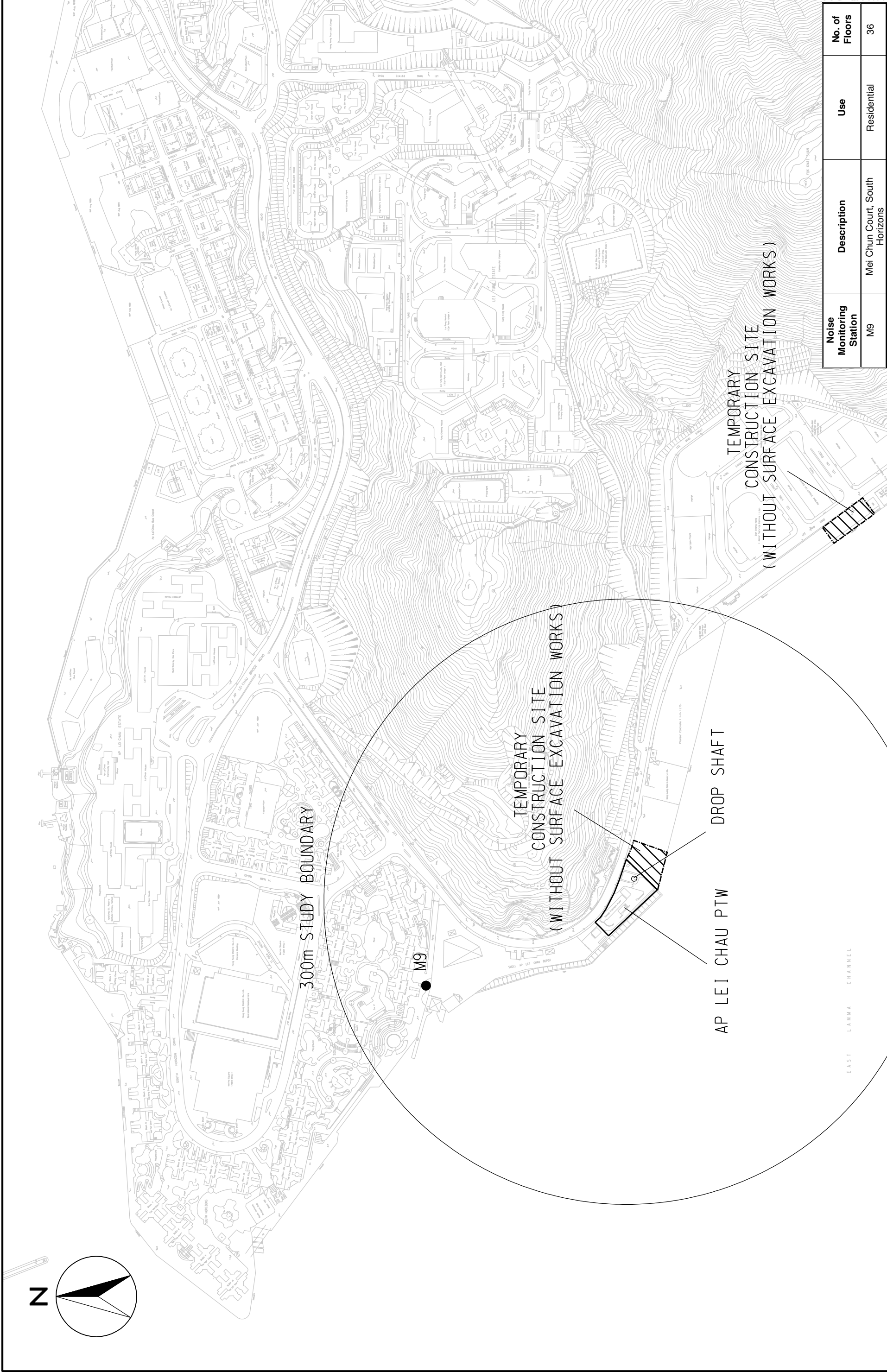
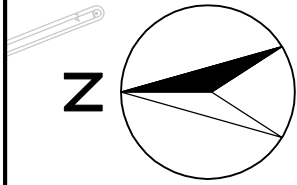
AGREEMENT NO.-CE 43/2005 (EP)  
 HARBOUR AREA TREATMENT SCHEME (HATS) STAGE 2A ENVIRONMENTAL IMPACT ASSESSMENT STUDY - INVESTIGATION  
 LOCATION OF CONSTRUCTION NOISE MONITORING STATION - CYBERPORT PTW





Noise Monitoring Station	Description	Use	No. of Floors
M7	Wah Ming House, Wah Fu Estate	Residential	17
M8	Wah Lai House, Wah Kwai Estate	Residential	34

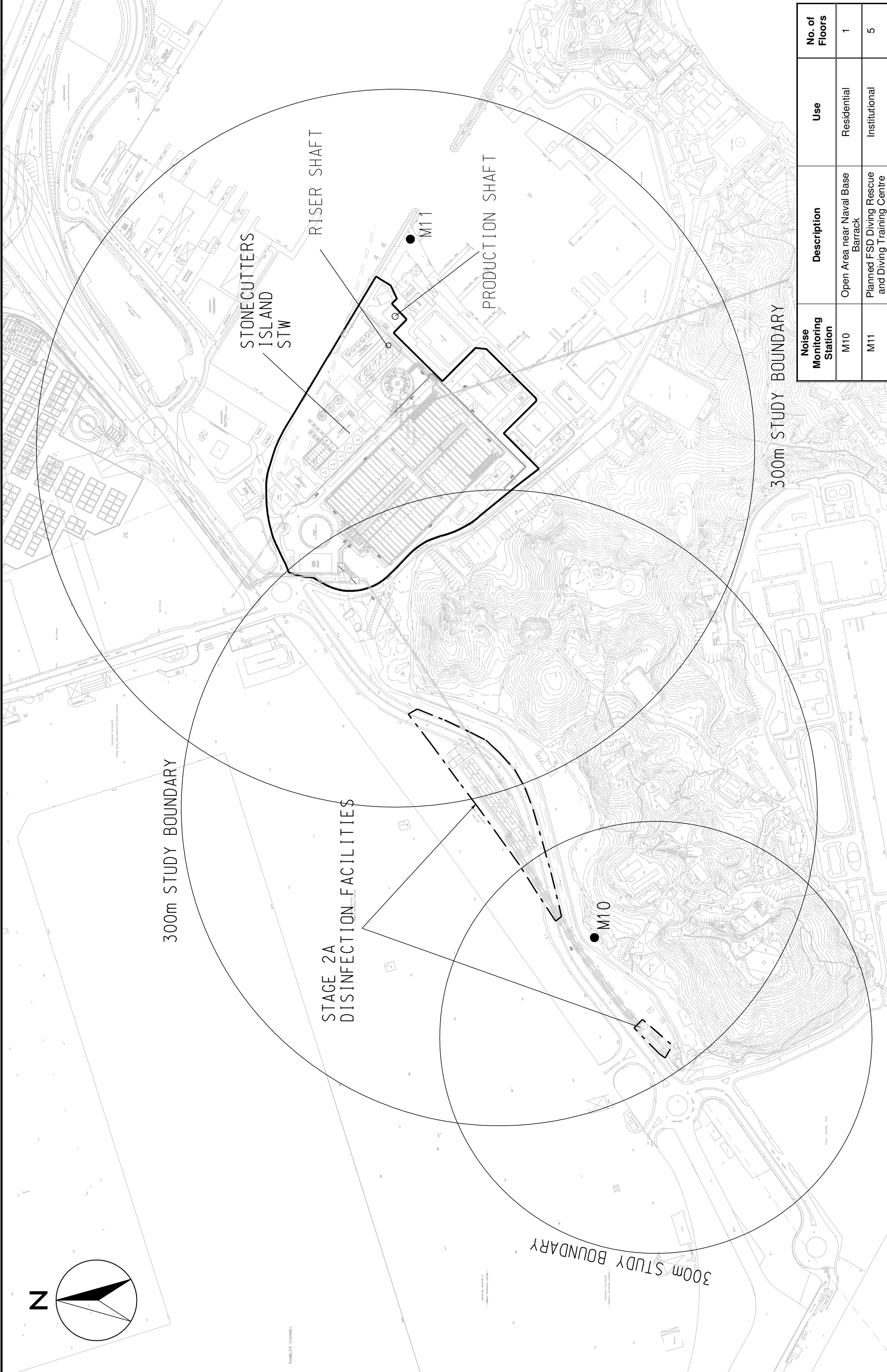
	AGREEMENT NO. CE 43/2005 (EP) HARBOUR AREA TREATMENT SCHEME (HATS) STAGE 2A ENVIRONMENTAL IMPACT ASSESSMENT STUDY - INVESTIGATION <b>LOCATIONS OF CONSTRUCTION NOISE MONITORING STATIONS - WAH FU PTW AND ABERDEEN PTW</b>			SCALE	A3 1:4000	DATE	DEC 07
		CHECK	DCFL	DRAWN	CCCM		
	JOB NO.	60017198		FIGURE NO.	3.1f		
				REV	-		



Noise Monitoring Station	Description	Use	No. of Floors
M9	Mei Chun Court, South Horizons	Residential	36

SCALE	DATE
A3 1:4000	DEC 07
CHECK	DRAWN
DCFL	CCCM
JOB No.	FIGURE No.
60017198	3.1g
REV	REV
-	-

AGREEMENT NO. CE 43/2005 (EP)  
 HARBOUR AREA TREATMENT SCHEME (HATS) STAGE 2A ENVIRONMENTAL IMPACT ASSESSMENT STUDY - INVESTIGATION  
 LOCATION OF CONSTRUCTION NOISE MONITORING STATION - AP LEI CHAU PTW



Noise Monitoring Station	Description	Use	No. of Floors
M10	Open Area near Naval Base Barrack	Residential	1
M11	Planned FSD Diving Rescue and Diving Training Centre	Institutional	5

SCALE	A3 1:5500	DATE	DEC 07
CHECK	DCFL	DRAWN	CCCM
JOB No.	60017198	FIGURE No.	3.1h
		REV	-

AGREEMENT NO. CE 43/2005 (EP)  
 HARBOUR AREA TREATMENT SCHEME (HATS) STAGE 2A ENVIRONMENTAL IMPACT ASSESSMENT STUDY - INVESTIGATION  
**LOCATIONS OF CONSTRUCTION NOISE MONITORING STATIONS - STONECUTTERS ISLAND STW AND DISINFECTION FACILITIES**