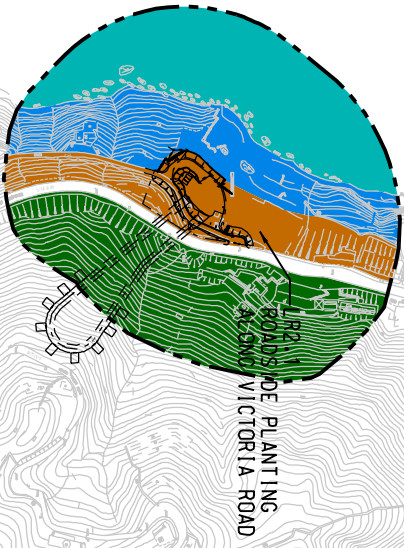
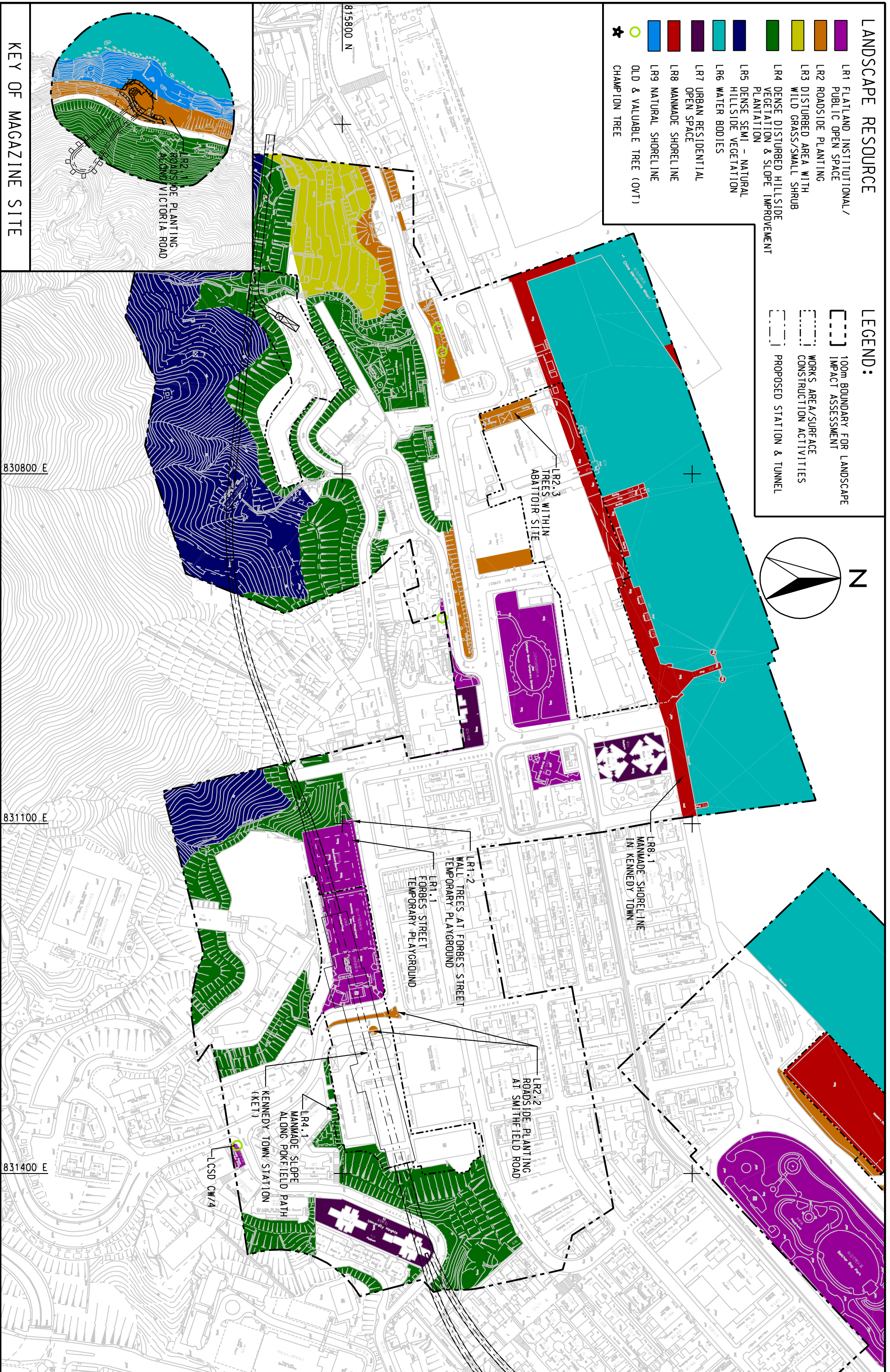
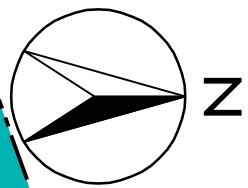


**LANDSCAPE RESOURCE**

- LR1 FLATLAND INSTITUTIONAL / PUBLIC OPEN SPACE
- LR2 ROADSIDE PLANTING
- LR3 DISTURBED AREA WITH WILD GRASS/SMALL SHRUB
- LR4 DENSE DISTURBED HILLSIDE VEGETATION & SLOPE IMPROVEMENT
- LR5 DENSE SEMI - NATURAL HILLSIDE VEGETATION
- LR6 WATER BODIES
- LR7 URBAN RESIDENTIAL OPEN SPACE
- LR8 MANMADE SHORELINE
- LR9 NATURAL SHORELINE
- OLD & VALUABLE TREE (OVT)
- CHAMPION TREE

**LEGEND:**

- 100m BOUNDARY FOR LANDSCAPE IMPACT ASSESSMENT
- WORKS AREA/SURFACE CONSTRUCTION ACTIVITIES
- PROPOSED STATION & TUNNEL



**KEY OF MAGAZINE SITE**

WEST ISLAND LINE ENVIRONMENTAL IMPACT ASSESSMENT

**LANDSCAPE RESOURCE - KENNEDY TOWN STATION**

ENSR  
MAUNSELL  
ENSR Asia (HK) Ltd.

AECOM

SCALE	A3 1:3000	DATE	DEC. 2007
CHECK	KNKY	DRAWN	WDF
JOB NO.	60017115	DRAWING NO.	FIG 5.2.1
		REV	A

(SHEET 1 OF 3)