

LANDSCAPE CHARACTER AREA

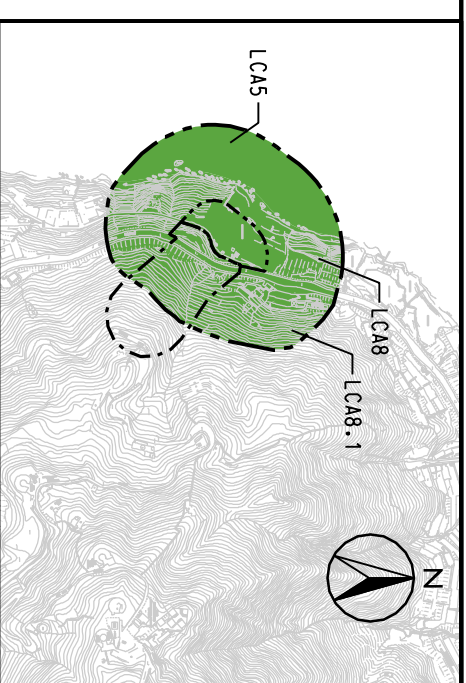
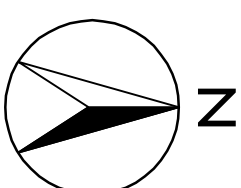
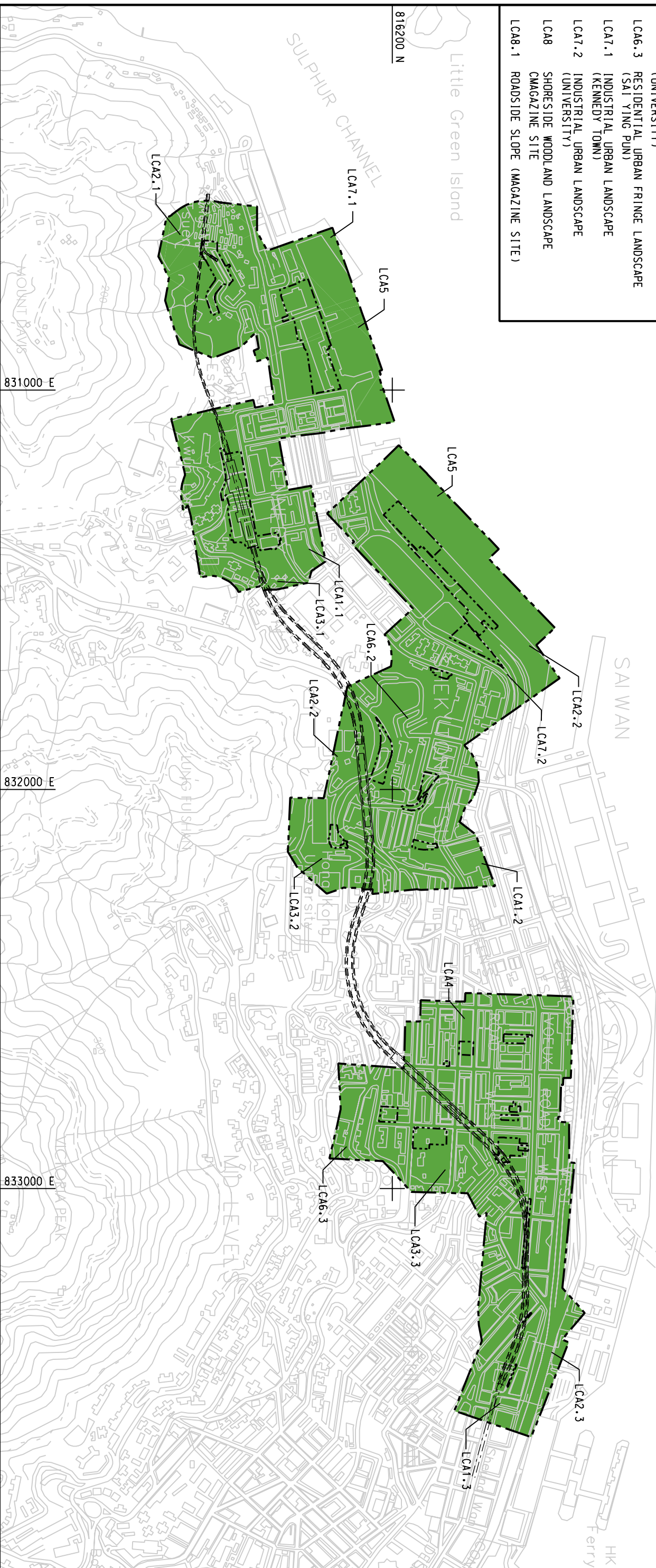
- LCA1.1 CITY GRID MIXED URBAN LANDSCAPE (KENNEDY TOWN)
- LCA1.2 CITY GRID MIXED URBAN LANDSCAPE (UNIVERSITY)
- LCA1.3 CITY GRID MIXED URBAN LANDSCAPE (SAI YING PUN)
- LCA2.1 MIX-USE URBAN FRINGE LANDSCAPE (KENNEDY TOWN)
- LCA2.2 MIX-USE URBAN FRINGE LANDSCAPE (UNIVERSITY)
- LCA2.3 MIX-USE URBAN FRINGE LANDSCAPE (SAI YING PUN)
- LCA3.1 OPEN INSTITUTIONAL LANDSPACE (KENNEDY TOWN)
- LCA3.2 OPEN INSTITUTIONAL LANDSPACE (UNIVERSITY)
- LCA3.3 OPEN INSTITUTIONAL LANDSPACE (SAI YING PUN)
- LCA4 ORGANIC MIXED URBAN DEVELOPMENT LANDSPACE
- LCA5 INSHORE WATER LANDSPACE
- LCA6.2 RESIDENTIAL URBAN FRINGE LANDSCAPE (UNIVERSITY)
- LCA6.3 RESIDENTIAL URBAN FRINGE LANDSCAPE (SAI YING PUN)
- LCA7.1 INDUSTRIAL URBAN LANDSCAPE (KENNEDY TOWN)
- LCA7.2 INDUSTRIAL URBAN LANDSCAPE (UNIVERSITY)
- LCA8 SHORESIDE WOODLAND LANDSCAPE MAGAZINE SITE
- LCA8.1 ROADSIDE SLOPE (MAGAZINE SITE)

LANDSCAPE CHARACTER AREA

- █ SUBSTANTIAL-POSITIVE
- █ MODERATE-POSITIVE
- █ SLIGHT-POSITIVE
- █ INSUBSTANTIAL
- █ SLIGHT-NEGATIVE
- █ MODERATE-NEGATIVE
- █ SUBSTANTIAL-NEGATIVE

LEGEND:

- 100m BOUNDARY FOR LANDSCAPE IMPACT ASSESSMENT
- WORKS AREA/SURFACE CONSTRUCTION ACTIVITIES
- PROPOSED STATION & TUNNEL



KEY OF MAGAZINE SITE

AECOM

ENSR
MAUNSELL
ENSR Asia (HK) Ltd.

WEST ISLAND LINE ENVIRONMENTAL IMPACT ASSESSMENT

RESIDUAL LANDSCAPE CHARACTER IMPACTS IN OPERATION PHASE

SCALE	A3 1 : 10000	DATE	DEC. 2007
CHECK	KNKY	DRAWN	JUY
JOB NO.	60017115	DRAWING NO.	FIG 5.5.4
REV			