

830000 E

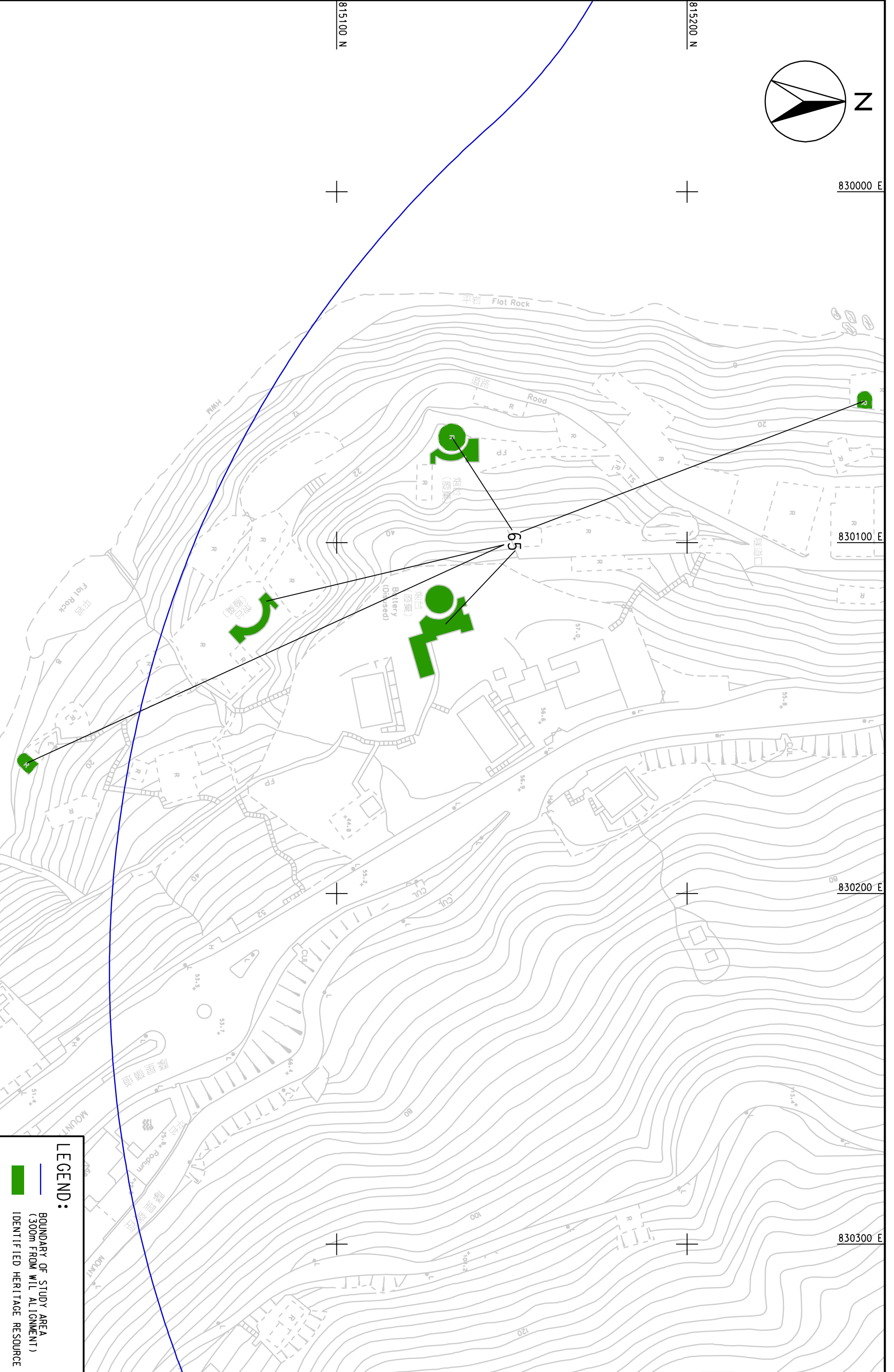
815200 N

815100 N



830100 E

830200 E

830300 E



LEGEND:

-  BOUNDARY OF STUDY AREA (300M FROM WIL ALIGNMENT)
-  IDENTIFIED HERITAGE RESOURCE

WEST ISLAND LINE ENVIRONMENTAL IMPACT ASSESSMENT

LOCATIONS OF IDENTIFIED CULTURAL HERITAGE RESOURCES

AECOM

ENSR
MAUNSELL
ENSR Asia (HK) Ltd.

SCALE A3 1:1000 DATE APR. 2008

CHECK FWTW DRAWN XYZ

JOB NO.	60017115	DRAWING NO.	FIG 6.17	REV	-
---------	----------	-------------	----------	-----	---