








**LEGEND**

-  SAMPLING LOCATION WITH SOIL CONTAMIANCTION EXCEEDING DUTCH B/C LEVEL
-  6m PROPOSED EXCAVATION ZONE
-  PROPOSED DECONTAMINATION WORKS AREA
-  LOCATION OF EXCAVATION ZONES (SEE INSERT A FOR DETAIL)
-  - - - PROJECT BOUNDARY OF THE KAI TAK DEVELOPMENT EIA
-  ASSESSMENT AREA OF EX-GFS BUILDING
-  ASSESSMENT AREA OF RADAR STATION

**MAUNSELL | AECOM**  
 Maunsell Consultants Asia Ltd

AGREEMENT NO. CE 35/2006 (CE)  
 KAI TAK DEVELOPMENT ENGINEERING STUDY CUM DESIGN AND  
 CONSTRUCTION OF ADVANCE WORKS-INVESTIGATION, DESIGN AND CONSTRUCTION  
**PROPOSED DECONTAMINATION WORKS AREA**

SCALE	A3 1:18000	DATE	MAY 08
CHECK	ELYC	DRAWN	POHM
JOB No.	60022503	DRAWING No.	2.4
		REV	-