


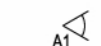
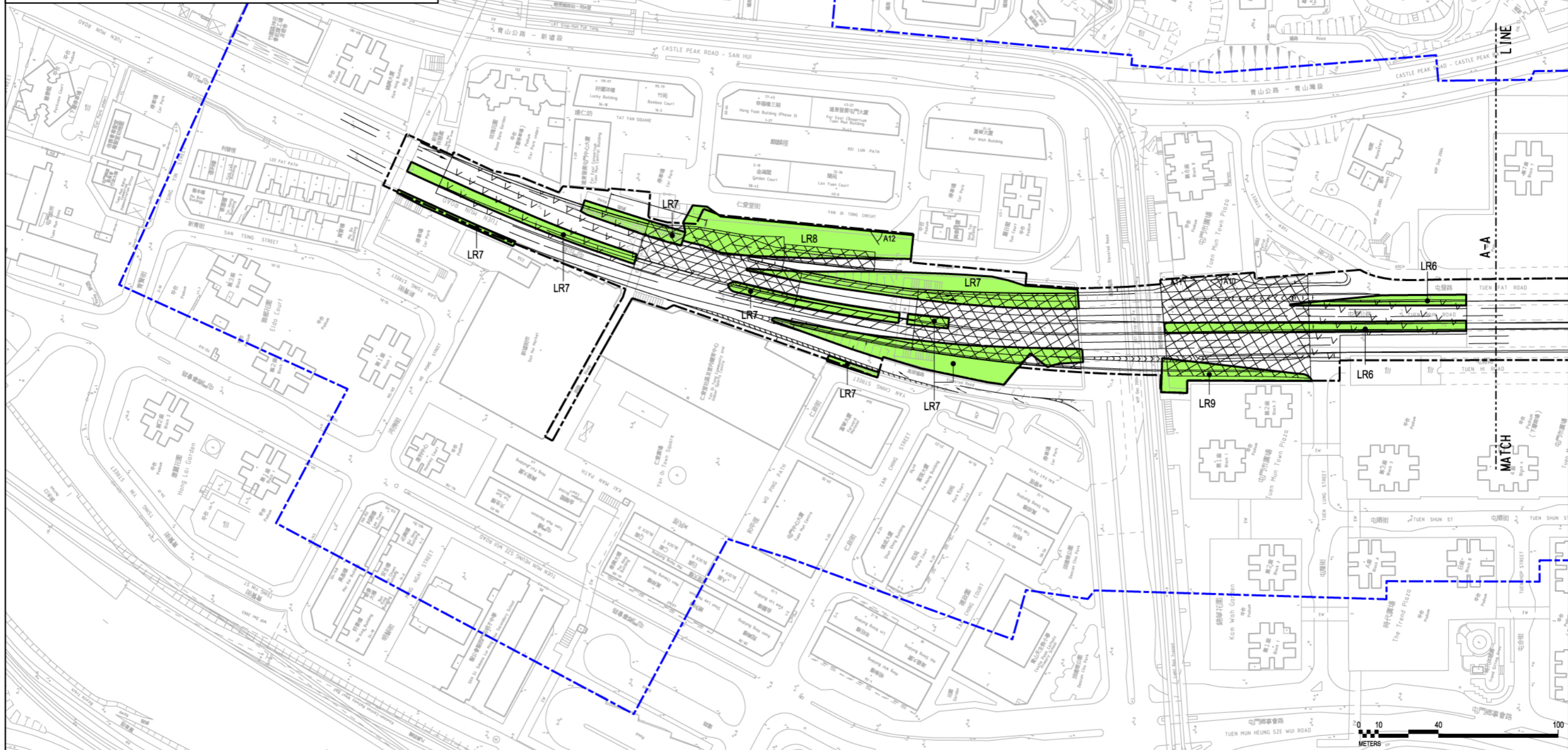


### KEY PLAN FOR LANDSCAPE RESOURCES

LR1	Tsing Sin Playground
LR2	Street trees along Tuen Mun Road south of Kam Fai Garden
LR3	Street trees along Castle Peak Road – Castle Peak Bay
LR4	Street trees along Tuen Mun Road west of Chi Lok Fa Yuen and east of On Ting Estate
LR5	Street trees along Tuen Mun Road west of Waldorf Garden and CMA Choi Cheung Kok Prevocational School
LR6	Street trees along Tuen Mun Road near Tuen Mun Town Plaza
LR7	Street trees along Tuen Mun Road east of Yan Oi Tong
LR8	Trees at roadside amenity areas near Yan Oi Tong Circuit
LR9	Trees at amenity area near Tuen Mun Town Plaza
LR10	Trees at amenity area near New Town Mansion
LR11	Trees at amenity area near On Ting Estate
LR12	Tsing Hoi Playground

### LEGEND

-  PROPOSED WORKS AREA BOUNDARY
-  LANDSCAPE IMPACT STUDY BOUNDARY
-  LANDSCAPE RESOURCES
-  PHOTO TAKING POINT WITH PHOTO NO.



AGREEMENT NO. CE22/2005 (HY)  
TRAFFIC IMPROVEMENTS TO TUEN MUN ROAD TOWN CENTRE SECTION

## BASELINE LANDSCAPE RESOURCES WITH DEVELOPMENT PROPOSAL OVERLAID

SHEET 1 OF 3

SCALE	A3 1:3000	DATE	
CHECK	J.T.	DRAWN	F.L.
JOB No.	60025208	FIGURE No.	FIGURE 8.2A
		REV	-

REVISED BY: JY/02/2008  
PLOT SCALE: 1:2

**MAUNSELL | AECOM**  
茂盛(亞洲)工程顧問有限公司

D:\TMTC\Dgn\LVA\FIGURE 08-02-A0.dgn