






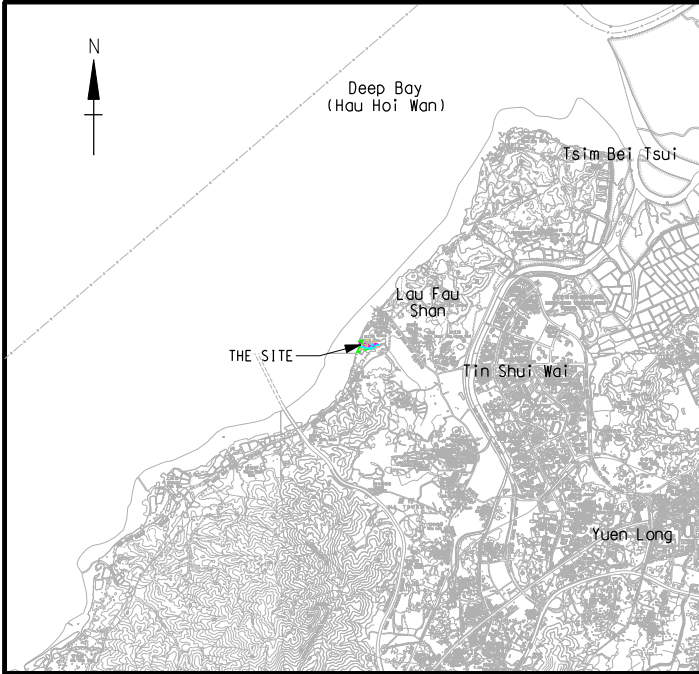


Appendix 2.1

Flood Risk Map for Hang Hau Tsuen

- LEGEND :**
-  BOUNDARY OF CONCERNED AREA
 -  FLOOD DEPTH > 0mm AND < 300mm
 -  FLOOD DEPTH > 300mm AND < 700mm
 -  FLOOD DEPTH > 700mm AND < 1000mm
 -  FLOOD DEPTH > 1000mm AND < 1500mm
 -  FLOOD DEPTH > 1500mm
 -  PIPES / CULVERTS / RIVERS



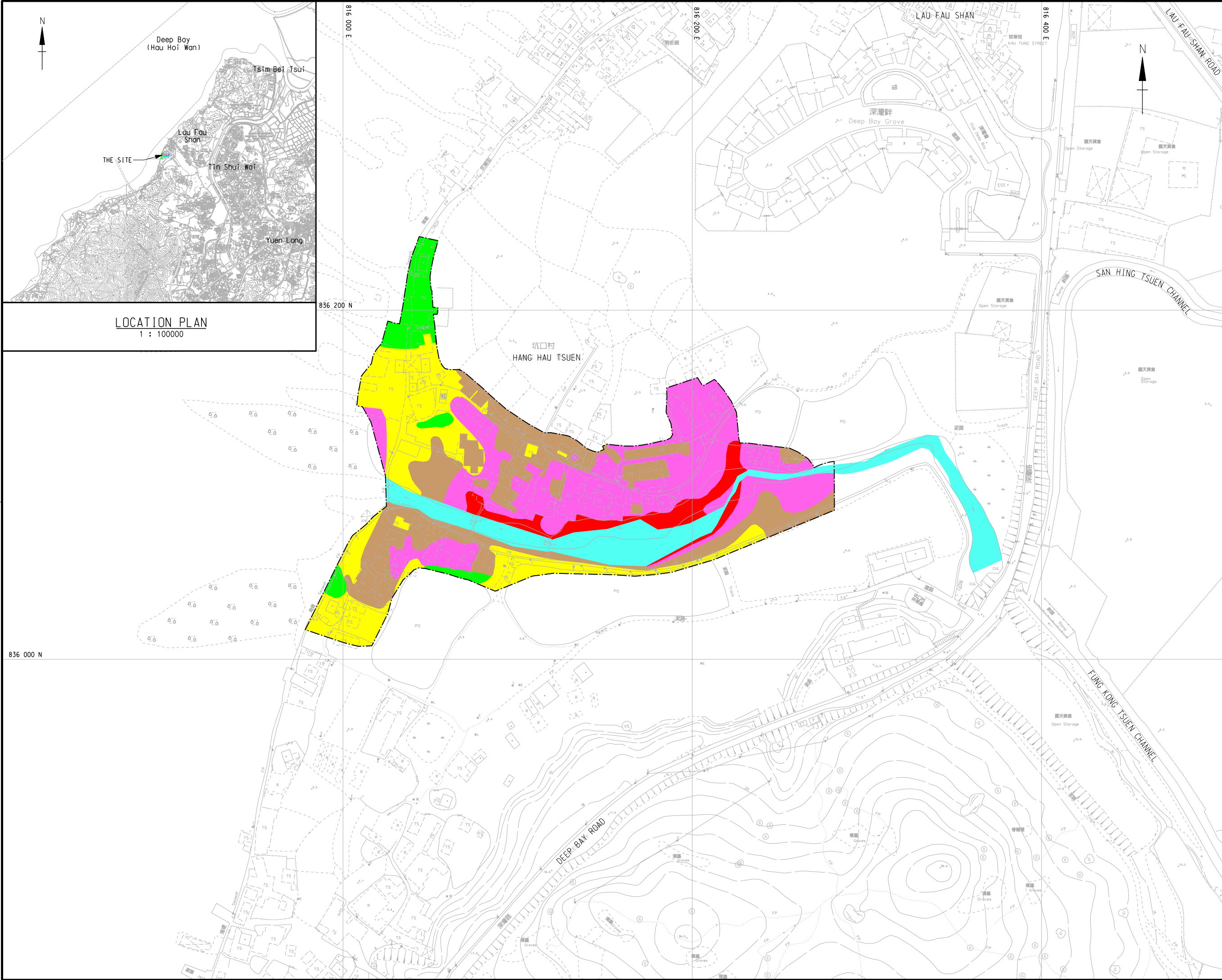
LOCATION PLAN
1 : 100000

836 200 N

836 000 N

Plot Date : 12/24/2008

CAD Filename : p:\infrastr\yl\0095-0201\veid\fig-app2.1.dgn



Revision	Date		Description		Initial	
	Designed	Checked	Drawn	Checked	Initial	Checked
Initial	MC	YSY	JT	PKL		
Date	04/08	04/08	04/08	04/08		

Approved

project
HANG HAU TSUEN CHANNEL AT LAU FAU SHAN

Drawing Title
FLOOD RISK MAP FOR HANG HAU TSUEN (10 YEAR RAINSTORM + 50 YEAR TIDE)

Plan Register No. **FIGURE APP2.1** Revision **-**

Scale **A3 1:2000**

